

INDIRECT or GRANTEE Index to Deeds — Greenville County, S. C.

REG. U. S. PAT OFFICE *Chas McCott* County Indexes Since 1888 An Identifying Trade Mark

Open at Proper Tab according to First Letter or Letters of Name and refer to Buff Sub-Index sheet for page reference.

COTT FAMILY NAME INDEX No. 75 © 1949
MADE BY THE COTT INDEX COMPANY, COLUMBUS, OHIO
SOLD BY WALKER, EVANS & COGSWELL CO., CHARLESTON, S.C.

(A)

FILE NUMBER DATE OF RECORD	GRANTEES FAMILY NAMES	GIVEN NAMES ABCDEFGHIJ	GIVEN NAMES JKLMNOPQ	GIVEN NAMES RSTUVWXYZ	GRANTORS	BOOK	PAGE	No. of Acres	BRIEF DESCRIPTION, LOCATION, ETC. (Not Warranted)
22122 Mar. 26, 1975 24390	Chapman	ALIA Bristol Properties, apts. Howard T., etal			Porter Vaughn H. etal.	Re-record 1015	976		Lot 13 Bristol Nbr. near City Middle Quarter Tp
Apr. 23, 1975 27788	"	H. J. Janice & Mary P.		William	Gary L. Justice etal.	1017	229		Lot 503 Sec. 5 "Westwood" "Parkwood" Mauldin
May 28, 1975 30078	"		Mary L.		John L. Chapman etal.	1018	930		Lot 44 Oak Park Nbr. Sec. I Que. Spin Auto. Park
Jun. 20, 1975 30863	"				Agnes Cleveland Chapman	1020	95		Dist. Lots 3 & 4 Cumberland Highland Tp
June 30, 1975 30862	"	Bobby + Karen Mason			Frances K. Masons	1020	553		Dist. Neely Mill Rd. Highland Tp
June 30, 1975 717	"	Bobby + Karen Mason			Roy Neely by Pastor, etal.	1021	556	0.2	Dist. Neely Mill Rd.
July 9, 1975 761	"	Callie + ALIA Mary Lou Kirby Chapman		Walker	First Church of the Nazarene	1021	01		Drainage Easement Area. Dist. Rock Community Nbr. Nbr. Tp
July 10, 1975 2671	"		Mary L.		Charlie Chapman	1021	21		1/2 Dist. Lot W. Ridgeway Rd. Original see deed at 1005 pg. 762
July 30, 1975 2669	"	Bernice +		Willie C.	Robert E. Chapman etal.	1022	21		Lot 17 "Albany Acres" Jon
July 30, 1975 3385	"		Mary E. + Robert E.		W. R. Julian, as 21.	1022	19		Lot 18 "Albany Acres" "Knot Hill"
Aug. 6, 1975 4198	"	Janice			Ralph E. Thompson etal.	1022	382		Lot 5 Plymouth Ave. Chick Spgs Tp
Aug. 15, 1975 4273	"	Betty L.			Shirley Ballou Chapman	1022	719		Dist. Lot Brinsby Creek Rd
Aug. 15, 1975 "	"		L. Jessamy etal.		John L. Smith	1022	723		Lot 60 Brookview Cir. "Shannon Terrace" G'ville
Aug. 15, 1975 "	"		Frances etal.		"	1022	723		
Aug. 25, 1975 7098	"	Carrie			Bernie Chapman	1023	129		(Maple St.) Dist. 214 Elmore St.
Sept. 15, 1975	"	Bonnie T.			Caray C. Chapman	1024	229		Dist. Chick Spgs Tp. Green Dist. 29 Poplar Dr. New Palham

INDIRECT or GRANTEE Index to Deeds — Greenville County, S. C.

(A)

REG. U. S. PAT. OFFICE *Chas. McCott* County Indexes Since 1888 An Identifying Trade Mark

Open at Proper Tab according to First Letter or Letters of Name and refer to Buff Sub-Index sheet for page reference.

COTT FAMILY NAME INDEX No. 75 © 1949 MADE BY THE COTT INDEX COMPANY, COLUMBUS, OHIO SOLD BY WALKER, EVANS & COGSWELL CO., CHARLESTON, S.C.

FILE NUMBER DATE OF RECORD	GRANTEES FAMILY NAMES	GIVEN NAMES ABCDEFGHIJ	GIVEN NAMES JKLMNOPQ	GIVEN NAMES RSTUVWXYZ	GRANTORS	BOOK	PAGE	No. of Acres	BRIEF DESCRIPTION, LOCATION, ETC. (Not Warranted)
8372 Sept. 29, 1975 8689	Chapman	Deborah Ann, et al			Res Foster Dawson, et al	1024	960		of Real Estate Contract for the Purchase & Sale
Oct. 1, 1975	"	H. Jeremy et al.			Arthur Newson, Jr.	1025	45		Lot 2 Essex Ct.
"	"	Mary Elizabeth et al.			" "	1025	45		"
10109 Oct. 15, 1975 12662	"	Cecil + Martha J.			Neely Steve Newson et al.	1025	34		" Lindey Hill, S.W. 1/4 Sec 16 Lot 22 Ace Ave.
Nov. 12, 1975 12853	"	Carolyn + Leroy D.			Johnny James Turner et al.	1027	140		" Vandyke Dale Sec. 11 Lot 18 Vista Dr.
Dec. 15, 1975 14371	"	John N. + Marie			Turn, et al. a d.c. exp. et al.	1027	250		Hampton Dr. + 11 acres, no. 16. Lot Hampton Dr., and Lot 60.
Dec. 15, 1975 13446	"	George H. + Marie			Turn, et al. a d.c. exp. et al.	1027	211		Lot Hampton Dr. + 11 acres, no. 16. Lot Hampton Dr., and Lot 60.
Nov. 20, 1975 13420	"	Ann Marie + John D.			Floyd C. Turner et al.	1028	530		Lot Hampton Dr. + 11 acres, no. 16. Lot Hampton Dr., and Lot 60.
Nov. 20, 1975	"	" "			Suzanne J. Turner et al.	1028	22		Lot Hampton Dr. + 11 acres, no. 16. Lot Hampton Dr., and Lot 60.
"	"	" "			" "	1028	22		Lot Hampton Dr. + 11 acres, no. 16. Lot Hampton Dr., and Lot 60.
13234 Dec. 11, 1975	"	Donald C.			Ethel Smith Spruce	1028	51		Parcel A Dr. 12th preliminary known as 12th, 13th + 14th Mt. Rd. Also lot 14 + 15 + 16 + 17 on this prop. for 12th Mt. Rd. Sec 11 1028 pg. 26.
"	"	"			" "	1028	51		"
"	"	"			" "	1028	51		"
16051 Dec. 22, 1975 12647	"	J.P.			Lata, Inc.	1029	170		" Lutter Ridge" Sand Sp. lot 63 Alhambra Blvd.
12647	"	"			" "	1029	170		"
12647	"	"			" "	1029	170		"

INDIRECT or GRANTEE Index to Deeds — Greenville County, S. C.

REG. U. S. PAT. OFFICE *Chas. McCall* County Indexes Since 1888 An Identifying Trade Mark

Open at Proper Tab according to First Letter or Letters of Name and refer to Buff Sub-Index sheet for page reference.

COTT FAMILY NAME INDEX No. 75 © 1949
MADE BY THE COTT INDEX COMPANY, COLUMBUS, OHIO
SOLD BY WALKER, EVANS & COGSWELL CO., CHARLESTON, S.C.

(B)

FILE NUMBER DATE OF RECORD	GRANTEES FAMILY NAMES	GIVEN NAMES ABCDEFGH	GIVEN NAMES IJKLMNO	GIVEN NAMES PQRSTUVWXYZ	GRANTORS	BOOK	PAGE	No. of Acres	BRIEF DESCRIPTION, LOCATION, ETC. (Not Warranted)
19075 Jan. 28, 1976	Chapman	Charles	Marion		S. Wells Chandler	1030	745	28.69	JP. Acres Williams Rd. Darlawns
19076 Jan. 28, 1976	"			R. Kent	Charles Marion Chapman ^{et al.}	1030	747	3.61	Darlawns. JP. Acres Williams Rd.
19686 Feb. 3, 1976	"			R. L.	Joseph J. Dautherland ^{Sp. et al.}	1031	65		"Pinecrest" Lot 25 Barnewood Dr.
19816 Feb. 4, 1976	"			Rocky A. ^{et al.}	The Jotiv Corporation	1031	177		} Lot 56 Third Day St. "Canterbury" Deed
"	"			Sharon ^{et al.}	" "	1031	177		
23026 Mar. 11, 1976	"	Elbert D.	Joyce		Dev. Co., Inc. Oakland Cemetery	1032	884		
29044 May 11, 1976	"				Richard Wayne Parker	1036	477		} Lot 6 Parkins Mill Rd. Dakota Ave. Block B "Fair Hope" "Urban" Ct. Lot 61 Palmetto Ave.
29795 May 15, 1976	"			L. Jerry ^{et al.}	" "	1036	477		
30275 May 24, 1976	"	Isaac D.			Keyward Rhumate	1036	766		} Lot 9 Usn Hillam Dr. Hiny St. Ethel St. Pearry Est.
30743 May 27, 1976	"			L. Jerry ^{et al.}	Jacwood Industries	1037	1		
"	"			Mary Frances ^{et al.}	" "	1037	1		
31214 June 1, 1976	"	Carl			Eloise Cowley	1037	257		} 883 Aco. Also 6 1/2 Aco. Kirklin Tp.
"	"	Clyde			" "	1037	257		
30932 July 21, 1976	"				Robert B. Chapman, Jr.	1037	478		Att. Cancellation of Power of

31
(D)

INDIRECT or GRANTEE Index to Deeds — Greenville County, S. C.

REG. U. S. PAT OFFICE *Ches McCott* County Indexes Since 1888 An Identifying Trade Mark

Open at Proper Tab according to First Letter or Letters of Name and refer to Buff Sub-Index sheet for page reference.

COTT FAMILY NAME INDEX No. 75 © 1949
MADE BY THE COTT INDEX COMPANY, COLUMBUS, OHIO
SOLD BY WALKER, EVANS & COGSWELL CO., CHARLESTON, S.C.


FILE NUMBER DATE OF RECORD	GRANTEES FAMILY NAMES	GIVEN NAMES ABCDEFGHIJ	GIVEN NAMES JKLMNO	GIVEN NAMES PQRSTUWXYZ	GRANTORS	BOOK	PAGE	No. of Acres	BRIEF DESCRIPTION, LOCATION, ETC. (Not Warranted)
2925 July 26, 1976	Chapman	George H. & Maice			Rum. Inc., a S.C. Corp. Geo. Co. S.C.	1040	456		Lot 12 W. Stone Ave.
3514 July 2, 1976	"				Isomina & ...	1040	451		...
3359 Aug 24, 1976	"			Laura D. & Ronald W.	R. B. Linden	1040	682		Lot 58 Cantrick Lane.
	"				"	1040	682		Cub de sac Sec I "Pondusham" Sville
4719 Aug 18, 1976	"	Drone C. & Bowers		Pauline R.	Stephen A. Martin	1041	456		J.M. Mattox Est. Chick Spg. Rd Lot 42 Amanda Dr.
5150 Aug 23, 1976	"	Carolyn Joyce			William Edward Bowers	1041	624		Chick Spg. Rd. "Sherwood Court"
5147 Aug 23, 1976	"	Carolyn Joyce			J. H. Mauldin	1041	624		Chick Spg. Rd. "Sherwood Court"
5335 Aug 25, 1976	"			Thelma	Manuel Samuel	1041	783		Chick Spg. Rd. Lot 27
6114 Sept 1, 1976	"	Isaac		Paul H.	Samuel M. Pearson	1042	206		Chick Spg. Rd. Lot 11
6963 Sept 10, 1976	"			A. Sperry	Amy B. Sperry	1042	215		Lot 10 + 11 pt. Lot 7
	"			Mary Esauwee	"	1042	215		...
8992 Oct 1, 1976	"	Donald		Joan B.	Lawden C. Hoffmann	1043	809		"Hedge Hampton Gardens" Sec. III Lot 64 Weyburn Dr.
9478 Oct 16, 1976	"			Kenneth	Bernigmine S. McCoy	1044	131		Lot 141 Sequoia Dr.
	"			Margaret	"	1044	131		"Chestnut Hill"
14221 Nov 24, 1976	"			Juanita N.	(formerly Kathryn H. Maltzclaus) Kathryn H. Andrews	1046	789		Lot 214 pt. 1 + 20 Regan Dr.
16010 Dec 14, 1976	"	Annette P.		William M.	John H. Moore, et al.	1047	852		Woodly Lot 101 Jonatan

INDIRECT or GRANTEE Index to Deeds — Greenville County, S. C.

31

(C)

REG. U. S. PAT. OFFICE *Chas. M. Cotts* County Indexes Since 1888 An Identifying Trade Mark

 Open at Proper Tab according to First Letter or Letters of Name and refer to Buff Sub-Index sheet for page reference.

COTT FAMILY NAME INDEX No. 75 © 1949
MADE BY THE COTT INDEX COMPANY, COLUMBUS, OHIO
SOLD BY WALKER, EVANS & COGSWELL CO., CHARLESTON, S.C.

FILE NUMBER DATE OF RECORD	GRANTEES FAMILY NAMES	GIVEN NAMES ABCDEFGHIJ	GIVEN NAMES JKLMNO	GIVEN NAMES PQRSTUVWXYZ	GRANTORS	BOOK	PAGE	No. of Acres	BRIEF DESCRIPTION, LOCATION, ETC. (Not Warranted)
35812 June 24, 1977	Chapman		L. Sperry	etal.	Beverly C. Hudson	1059	236	}	Lot 7 Essex Court
"	"		Mary Frances	etal.	"	1059	236		
5270 Aug 16, 1977	"	Doris B. +		William G.	Walter J. Watkins, et al	1062	705		Lot 8 Keith Dr Sassa Pt.
5982 Aug 24, 1977	"	Hlenda H.			John W. Hanson	1063	298	21.25	Ass. Howensville Rd + Jordan Rd.
6563 Aug 29, 1977	"		James W.	etal	Thomas E. M ^o Colburn, Jr.	1063	649		Lot 9 Keith Dr. Butler Tp.
"	"		Joyce B.	etal	"	1063	649		
9870 Sept 28, 1977	"		S. Jennet	etal	Exe. Joe Jones, et al	1065	696		Lot 187 Ridgewood Dr. East Lynn Add
"	"		Mary	etal	"	1065	696		
12419 Oct 20, 1977	"			etal Rocky A.	Dea Smith Company, Inc.	1067	84		Lot 13 Howensville Sq.
"	"			etal Sharon D	"	1067	84		
12933 Oct 26, 1977	"		Linda Hill		James Henry Chapman E. Lee.	1067	351	2.79	Butler Tp. Ass. Baring Springs Rd.
13825 Nov 2, 1977	"	Anthony E.		etal	Annie S. Pope	1067	801		Lots 14 2 Dec. 7 "Luckytown"
"	"	Cynthia J.			"	1067	801		
17692 Dec 9, 1977	"		Lillie I.		(Sheriff Yorkville County) Johnny Mark Brown	1069	934		Hyung 253 "Fontaine Forest" Lot 8 Tanswell Park + L. I. "Timberlake" Dec. III
20792 Jan 11, 1978	"		Kenneth G.	Virvian G.	Ed D. Smith, et al	1071	741		Lot 21 Sedgefield Dr.

INDIRECT or GRANTEE Index to Deeds — Greenville County, S. C.

REG. U. S. PAT OFFICE *Chas McCott* County Indexes Since 1888 An Identifying Trade Mark

Open at Proper Tab according to First Letter or Letters of Name and refer to Buff Sub-Index sheet for page reference.

COTT FAMILY NAME INDEX No. 75 © 1949
MADE BY THE COTT INDEX COMPANY, COLUMBUS, OHIO
SOLD BY WALKER, EVANS & COGSWELL CO., CHARLESTON, S.C.

FILE NUMBER DATE OF RECORD	GRANTEES FAMILY NAMES	GIVEN NAMES ABCDEFGHIJ	GIVEN NAMES JKLMNO	GIVEN NAMES PQRSTUVWXYZ	GRANTORS	BOOK	PAGE	No. of Acres	BRIEF DESCRIPTION, LOCATION, ETC. (Not Warranted)
20947 Jan. 12, 1978	Chapman	M. Emmy	+	Robert & Alvin Sullivan, et al		1071	834	1	Austin P. 1 Acre McKinney Rd.
22217 Jan. 27, 1978	"	McMaster Hugh	Alfred, Jr. James	Marshall William, et al	U/Compensation Co. James Alfred Chapman, Jr. et al	1072	685		Parcel I + III Cor. Easley Bn. Rd. + Florida Ave.
"	"	"	Wallace, Jr. Joseph	Robert, Foster Alfred, Jr. Marshall, et al	" " " "	1072	685		
22218 Jan. 27, 1978	"	McMaster Hugh	James William	Wallace, Jr. Foster Joseph + Robert	James Alfred Chapman, Jr. et al	1072	758		Assignment + Acceptance - see lease see deed bk. 593 pg 501 + bk. 618 pg. 393
23972 Feb. 15, 1978	"	Carl D.		Andie + Jr.	Helen B. Ferguson	1073	662		sh. Lot 1 Green Ave. + McLead Ave.
23973 Feb. 15, 1978	"	Carl D.		Andie + Jr.	F. B. Bozeman	1073	663		sh. Lot 1 Green Ave. + McLead Ave.
23974 Feb. 15, 1978	"	Carl D.		Andie + Jr.	A. N. Bozeman	1073	664		sh. Lot 1 Green Ave. + McLead Ave.
24430 Feb. 17, 1978	"		Norman Leone		Marilyn Chapman	1073	877		Galensland Tp. sh. 2 lots River Falls
25473 Mar. 1, 1978	"		et al Mack		Alfred Evans, et al	1074	523		Pt. Lot 3 cor. Lockman Dr. + Stamton Bridge Rd.
"	"		et al Maggie		" " "	1074	523		"Fox Gate"
26274 Mar. 8, 1978	"		Michael P.	Patricia L.	John M. Harrison, et al	1074	970	2	Ace. Sag Schools Rd. Fairview Tp
27929 Mar. 23, 1978	"	Anna R. +	Jockey Lee		Lillian E. Owen	1075	814		Pt. lot 3 Sulphur Springs Rd.
28776 Mar. 31, 1978	"	"	L. Jerry		Henry Furman Hughey	1076	224		Lot 24 Neal Circle "North Acres"
"	"	"	et al Mary Frances		" " "	1076	224		
30469 Apr. 14, 1978	"	Jr. Harry A. +	Mona F.		S/A G. H. Goggin Charles H. Goggin	1077	151		"Barhadale" Lot 49 Rockingham Rd.

INDIRECT or GRANTEE Index to Deeds — Greenville County, S. C.

31

(D)

REC. U. S. PAT OFFICE *Chas McCott* County Indexes Since 1888 An Identifying Trade Mark

Open at Proper Tab according to First Letter or Letters of Name and refer to Buff Sub-Index sheet for page reference.

COTT FAMILY NAME INDEX No. 75 © 1949
MADE BY THE COTT INDEX COMPANY, COLUMBUS, OHIO
SOLD BY WALKER, EVANS & COGSWELL CO., CHARLESTON, S.C.

FILE NUMBER DATE OF RECORD	GRANTEES FAMILY NAMES	GIVEN NAMES ABCDEFGHIJ	GIVEN NAMES JKLMNO	GIVEN NAMES PQRSTUVWXYZ	GRANTORS	BOOK	PAGE	No. of Acres	BRIEF DESCRIPTION, LOCATION, ETC. (Not Warranted)
31119 Apr. 20, 1978	Chapman			Ray H.	Hilenda H. Chapman	1077	480	3.45	(D-23-134) Acc. Jordan Rd. + Wings Rd.
31701 Apr. 26, 1978	"			V. Daniel <i>et al</i>	Vester Chapman	1077	780		Power of Attorney
32096 Apr. 28, 1978	"			Robert <i>et al</i>	Frances S. Cass	1078	100		Lot 36 Williams Dr. "Orchard Park"
"	"			Sadie	" " "	1078	100		
32271 May 1, 1978	"	Barbara J +	Morris E.		Rans E. Triplett, <i>et al</i>	1078	191		Sec. III Lot 381 Saddlebrooke Ct. "Del Norte Ests"
32999 May 5, 1978	"			S. Jerry <i>et al</i>	Gary A. Almon <i>et al</i>	1078	657		Pt. lots 19 + 20 Hillcrest Cir. Hillside Tp.
"	"			Mary Frances <i>et al</i>	" " "	1078	657		
32949 May 5, 1978	"			S. Jerry <i>et al</i>	J. David Shines, Jr.	1078	626		Lot 1 Hillcrest Cir.
"	"			Mary Francis <i>et al</i>	" " "	1078	626		
34645 May 19, 1978	"	Doris K.		<i>et al</i> William H. Bruce G. Young <i>et al</i>		1079	538		Lot 6 "Woodcliff"
35436 May 29, 1978	"	Bobby F. +	Karen Mason		Roy B. Neely	1079	987	3.0	Ceres "Chestnut Hill"
36156 June 2, 1978	"			Kenneth C. Sr.	Richard L. Thornhill, <i>et al</i>	1080	307		Lot 24 "Playhouse" + "Squawish"
38784 June 23, 1978	"	McMaster Hugh	Alfred, Jr. + James	Marshall + William <i>et al</i>	Malcolm H. Squires, <i>et al</i>	1081	846		Parcel 11 = Lot Easley, Bridge Road
"	"		Wallace + Joseph	Foster + Robert <i>et al</i>	" " "	1081	846		
399 July 6, 1978	Chapman	Carl	<i>et al</i>		Ruth B. Reid	1082	594		Int. 8.83 Ceres Dunblin Tp
"	"	Clyde	<i>et al</i>		" " "	1082	594		

INDIRECT or GRANTEE Index to Real Estate Deeds -- Greenville County, S. C.

(8)

Open at Proper Tab according to First Letter or Letters of Name and refer to Buff Sub-Index sheet for page reference.

KEYS PRINTING CO., GREENVILLE, S. C.

FILE NUMBER DATE OF RECORD	GRANTEES FAMILY NAMES	GIVEN NAMES ABCDEFGH	GIVEN NAMES IJKLMNO	GIVEN NAMES PQRSTUVWXYZ	GRANTORS	BOOK	PAGE	NO. OF ACRES	BRIEF DESCRIPTION, LOCATION, ETC. (NOT WARRANTED)
14187 Nov. 6, 1978	Chapman	Howard H. Jr. <i>etal</i>			Denton D. Stewart, <i>etal</i>	1091	382		Pt. Lot 148
" "	"	Carolyn H. <i>etal</i>			" " "	1091	382		
17186 Dec. 5, 1978	"	Charles <i>etal</i>			J. C. Kilgore, <i>etal</i>	1093	200		Easement Appurtenant
" "	"	Faye E. <i>etal</i>			" " "	1093	200		
18366 Dec. 18, 1978	"		James W. <i>etal</i>		Frederick L. Grinnon, <i>etal</i>	1093	882		Lot 257 Ellesmere Dr. "Del Norte Ets." Sec. II
" "	"		Joyce B. <i>etal</i>		" "	1093	882		
20503 Jan. 10, 1979	"	Calvin			J. C. Blease	1095	142	1	Acres Hunter Road
21787 Jan. 24, 1979	"		Joseph H. <i>etal</i>		Charles E. Henderson, <i>etal</i>	1095	898		Lot 4 Grove Tp.
" "	"		Simogene H. <i>etal</i>		" " "	1095	898		
23127 Feb. 8, 1979	"	Edith Ann <i>etal</i>	John K.		Richard Perry <i>etal</i> Froch	1096	674		Acres Lot "Fleetwood Dr." "Magnolia" "Jefferson Hgts." Blk. A Lot 6 Rebecca Ave. (First Ave.)
26566 Mar. 16, 1979	"	Fred D.			William R. DeLoache	1098	616		
27440 Mar. 26, 1979	"	Eithel Laura +	William B.		Timothy C. Edens, <i>etal</i>	1099	228		Lot 35 Deer Hwy. Cleveland Tp.
28054 Mar. 30, 1979	"	Gallie H. +	Walter P.		James W. Chapman <i>etal</i>	1099	524		Lot 9 Keith Dr.
28568 Apr. 3, 1979	"	Gail M. + Larry			John F. Byers, Jr. <i>etal</i>	1099	795		Lot 59 Antioch Church Rd. Idlewild
30322 Apr. 18, 1979	"	Ford A. + Louise E.			Kenneth S. Smith, <i>etal</i>	1100	759	4.62	Acres Bonleap Farms
30482 Apr. 19, 1979	"		Richard, <i>etal</i> William		William C. Cole, <i>etal</i>	1100	863	3.21	Acres Grove Tp.
" "	"		<i>etal</i> Rendie G.		" " "	1100	863		

INDIRECT or GRANTEE Index to Deeds — Greenville County, S. C.

KEYS PRINTING CO., GREENVILLE, S. C.

Open at Proper Tab according to First Letter or Letters of Name and refer to Buff Sub-Index sheet for page reference.

FILE NUMBER	GRANTEES	GIVEN NAMES	GIVEN NAMES	GIVEN NAMES	GRANTORS	BOOK	PAGE	No. of Acres	BRIEF DESCRIPTION, LOCATION, ETC. (Not Warranted)
DATE OF RECORD	FAMILY NAMES	ABCEFGH	IJKLMNO	PQRSTUWXYZ					
32143 May 4, 1979	Chapman				Pauline R. Grover C. Chapman, Jr	1101	771		Chick Springs Tp. Sub. Lot 42 Amanda Drive
52464 May 7, 1979	"	Harry A. Jr.		et al	Charles W. Marchbanks	1101	941		Gen. Power of Attorney
53966 May 21, 1979	"		John F.	et al	Wallace Hickory	1102	940		Lots 85 + 86
" "	"		Mary Jane		" "	1102	940		
34151 May 22, 1979	"			Jr.	Robert B. Hazel Earline Chapman	1103	41		St. "Osageona Park" Sub. Lot 21 + pt. Lot 20 Blackburn
398 July 3, 1979	"				Est. Westminster Company	1106	88		Lot 74 Dekruew Sec. V-B
268 July 3, 1979	"	Donald C., et al			American Service Corp.	1106	11		Briz. Prop. Regime Unit 2-F Plaza of Lewis Village
728 July 6, 1979	"	Donald G. Joan B.			J. Perry Aiken	1106	291		Lot 2 Sulphur Springs Rd. Pearson Road
1307 July 12, 1979	"	Molly Gilliam			Estella Fair Gilliam	1106	612		Purchase Agreement 1.50 Acre
1302 July 12, 1979	"	Molly Gilliam			Estella Fair Gilliam	1106	575	1.50	Ac. Pearson Rd.
1785 July 17, 1979	"	Debra			S/A Westminster Company Westminster Company, Inc. S/A Westminster Company, Inc.	1106	825		Lot 128 "Oldfield" Orig. see Deed Bk. 1106 Pg. 88
3339 July 3, 1979	"			Virginia S.	Westminster Company, Inc.	1108	131		Lot 74 "Dekruew" Sec. V-B. For Home Sites
4144 Aug. 3, 1979	"		Mack S.	Jr.	Ellen A. Hendricks	1108	523		Lot 88, Shadow Ln. Super Hwy Middle Tp.
6766 Aug. 27, 1979	"			et al	Virginia Leona D. McPherson	1110	197		Lot 10 Darlington Ave. "Jane Dowie"
7254 Aug. 30, 1979	"				William P. Eva A. Chero	1110	434		Lot 35 "Ordirect Park" "Osageona Park"
7848 Sept 5, 1979	"	Hazel Earline			Dell S. Turner Wall	1110	743		Sub. Lot 21 + pt. Lot 20 Blackburn St.

INDIRECT or GRANTEE Index to Deeds — Greenville County, S. C.

(4)

KEYS PRINTING CO., GREENVILLE, S. C.

Open at Proper Tab according to First Letter or Letters of Name and refer to Buff Sub-Index sheet for page reference.

FILE NUMBER DATE OF RECORD	GRANTEES FAMILY NAMES	GIVEN NAMES ABCDEFGHIJ	GIVEN NAMES JKLMNO	GIVEN NAMES PQRSTUVWXYZ	GRANTORS	BOOK	PAGE	No. of Acres	BRIEF DESCRIPTION, LOCATION, ETC. (Not Warranted)
9001 Sept. 14, 1979	Chapman		Jean H.		Paul E. Proffitt, Jr. ^{et al}	1111	532		Prop: Fork Shoals Rd. Lot 6 = 6.67 Acres "Julian Hopkins"
9796 Sept. 21, 1979	"		P. Jerry, et al.		Thomas D. Slagle	1111	982		Lot 2 Cuttins Circle
"	"		Mary Frances, et al		" "	1111	982		
12142 Oct. 10, 1979	"		Melvelline Dprouse		Victor E. Chapman	1113	385		"Collinwood Park" Lot 6 Collinwood Lane Simpsonville
14895 Nov. 1, 1979	"				Shelley Realty ^{Mc Int. + Co. Trustees} et al Sara Dell Westmoreland Patton	1114	823		Pl. lot 2 Cr. College St + W. Main St Greenville Sp. Lot 36 Glenn Grove
17429 Nov. 23, 1979	"		James Allert		Dennis Brown Roseman ^{et al}	1116	243		
20779 Dec. 31, 1979	"				Rachael Anne ^{et al} Henry R. Chapman	1118	179		Mt. 65.20 acres Park-on-Cleveland"
21263 Jan. 7, 1980	Dra. " +				Simmons ^{P.A. for Chapman + Simpson Rd. Project} William R. Chapman Jr.	1118	449		Lot 6 Cleveland Ct. "Professional"
21427 Jan. 8, 1980	"				Rachael Anne ^{et al} Henry R. Chapman	1118	547		Mt. 65.20 acres
21574 Jan. 9, 1980	"		Harley Co. ^{et al}		Woodlawn Memorial Park	1118	656		Cemetery Quad - Grave Spaces 3+4 Lot 195 Dec. D
"	"		Geraldine M. ^{et al}		" " "	1118	656		
21576 Jan. 9, 1980	"		Jerry		S + P Enterprises, Inc. 919, Fortis Enterprises, Inc.	1118	657		Sales Contract
23441 Jan. 30, 1980	"		Anthony D. et al		The Fortis Corporation	1119	878		Lot 72 Canterbury Sec. II
"	"		Cynthia J. et al		" " "	1119	878		
24638 Feb. 14, 1980	"		Louise P.		Formerly Althia Donnell Heaton Althia Donnell Heaton Pore	1120	539	1.48	Acc. Beaver Dam Rd. also: Basement
25713 Feb. 24, 1980	"		Clifton +	Robin	Leroy Cannon Realty, Inc.	1121	102	2.88	Acres Monksville Community

INDIRECT or GRANTEE Index to Deeds — Greenville County, S. C.

(6)

KEYS PRINTING CO., GREENVILLE, S. C.

Open at Proper Tab according to First Letter or Letters of Name and refer to Buff Sub-Index sheet for page reference.

FILE NUMBER DATE OF RECORD	GRANTEES FAMILY NAMES	GIVEN NAMES ABCDEFGH	GIVEN NAMES IJKLMNO	GIVEN NAMES PQRSTUVWXYZ	GRANTORS	BOOK	PAGE	No. of Acres	BRIEF DESCRIPTION, LOCATION, ETC. (Not Warranted)
27157 Mar. 12, 1980	Chapman	Henry			Elizabeth J. Carper	1122	10		Lot "C" St. Gville Tp. Green St.)
27318 Mar. 14, 1980	"		et al L. Jerry		Tommy E. Campbell	1122	128		Lot 13 Cornelia St. (Formerly
27575 Mar. 17, 1980	"	Geraldine M.			J. R. Ballatte Indiv + Est	1122	243		Lot Butler Rd. Butler Tp. Chick Spgs Tp.
31503 Apr. 25, 1980	"	Daisy B.			a/k/a Catholic Charities et al Catholic Charities of Charleston	1124	614		Lot 2 C St. also Lots C St.
32045 May 1, 1980	"	Evelyn F. et al			Ernest V. Chapman	1124	971		Int. 5 acres O'Neal Tp.
35521 June 12, 1980	"			Roy G.	Glenda H. Chapman	1127	328	0.45 acre + 0.04 acre	jug Factory Rd.
35520 June 12, 1980	"	Glenda H.			Roy G. Chapman	1127	330	0.47 acre	jug Factory Rd. O'Neal Tp.
36284 June 20, 1980	"		L. Jerry et al		Henry C. Sanders, III	1127	832		Co. Lot 63 Bailey St. Mt. View Land Saluda Tp.
36531 June 24, 1980	"		O. B.		Florence Reid	1127	970		Strip McKenzie (McKenzie) Rd.
4434 Aug. 14, 1980	"		Imogene H.		Joseph H. Chapman, Jr.	1131	192	1 acre =	Lot 2 County Rd. Grove Tp. Rd. Grove Tp.
4433 Aug. 14, 1980	"		Joseph H.		Imogene H. Chapman	1131	193		Int. Lot 4 Cr. County + Waycross
6474 Aug. 29, 1980	"	Evelyn T. et al			United States Stores, Inc.	1132	306		Tract South Main St. also Tract
7612 Sept. 9, 1980	"		L. Jerry et al		William D. Morgan	1132	890		Lot 10 Mauldin St.
8297 Sept. 15, 1980	"	Ernest V.			Rufus Oliver Morgan	1133	448		TP. Lot Beaver Dam Rd. Saluda
10535 Oct. 3, 1980	"			Richard V.	Larry E. Woodard et al	1134	844		"Overbrook Land Co." Pl. lots 73 + 74 Walnut St.
11511 Oct. 13, 1980	"	Carl S. Co. Inc.			Ind. + as trustee A. N. Bozeman	1135	395		Int Lot 2 Green Ave.

INDIRECT or GRANTEE Index to Deeds — Greenville County, S. C.

(G)

KEYS PRINTING CO., GREENVILLE, S. C.

Open at Proper Tab according to First Letter or Letters of Name and refer to Buff Sub-Index sheet for page reference.

FILE NUMBER DATE OF RECORD	GRANTEES FAMILY NAMES	GIVEN NAMES ABCDEFGH	GIVEN NAMES IJKLMNO	GIVEN NAMES PQRSTUVWXYZ	GRANTORS	BOOK	PAGE	No. of Acres	BRIEF DESCRIPTION, LOCATION, ETC. (Not Warranted)
11511 Oct 13, 1980	Chapman	Carl S. Co. Inc.			Ind + as Trustee Nelin B. Ferguson	1135	396		Int lot 2 Green Ave.
11511 Oct 13, 1980	"	Carl S. Co. Inc.			Ind + as Trustee F. B. Bozeman	1135	397		Int lot 2 Green Ave.
11850 Oct 15, 1980	"	Barbara J. Marvin E.			L. Lee Cooper, Sr.	1135	484	7.67	Oreal Tp, Acres Old Ansel School Rd.
12520 Oct 21, 1980	"	Jerry			L + P Enterprises, Inc.	1135	903		Lot 75 Brentwood Cir "Lyndale"
19206 Dec 31, 1980	"	Harry A. Jr.			Harry A. Chapman Sr.	1140	38		Power of attorney
19205 Dec 31, 1980	"	Harry A. Jr + Mona J. Indiv + Custodian			H. A. Chapman	1139	992		mt. 21 Tracts Greenville Tp.
19363 Jan 2, 1981	"	Harry A. Jr + Mona J. Indiv + Custodian			H. A. Chapman	1140	94		mt. 21 Tracts, Greenville Tp.
20019 Jan 12, 1981	"	Larry L. et al			Beulah J. Keeler	1140	558		Lot "B." West Stone ave. "Mountain City" Map 5
" "	"	Margaret W. et al			" " "	1140	550		
20633 Jan 16, 1981	"	Construction Co. Shelley			S. H. Sloan	1141	65		
20835 Jan 20, 1981	"	Mary E.			Larry D. Baker	1141	241		Lot Terrace Cir. Greenville Rd. Greenville Land Contract 1.0 acre Black
22509 Feb 9, 1981	"	Guy L. et al			James Ollie Green	1142	438		Pt. lot 12 Oakland ave. "Pleasant Hghts."
" "	"	Bernice, et al			" " "	1142	438		
22654 Feb 10, 1981	"	Larry L. et al			Richard B. Fuller, et al	1142	500		Lot Mellard St. (Seven Lakes St.) also Int. in driveway
" "	"	Margaret W. et al			" " " "	1142	500		

INDIRECT or GRANTEE Index to Deeds — Greenville County, S. C.

KEYS PRINTING CO., GREENVILLE, S. C.

Open at Proper Tab according to First Letter or Letters of Name and refer to Buff Sub-Index sheet for page reference.

(H)

FILE NUMBER	DATE OF RECORD	GRANTEES FAMILY NAMES	GIVEN NAMES ABCDEFGH	GIVEN NAMES IJKLMNO	GIVEN NAMES PQRSTUWXYZ	GRANTORS	BOOK	PAGE	No. of Acres	BRIEF DESCRIPTION, LOCATION, ETC. (Not Warranted)
22804	Feb. 11, 1981	Chapman		Larey etal		J. I. Gillespie, etal	1142	590		Agreement
"	"	"		Margaret v.		" " "	1142	590		
23779	Feb. 23, 1981	"	Ernest V.			Rufus O. Morgan	1143	143	1.13	Acres Saluda Tp.
23932	Feb. 24, 1981	"		Jerry		J. R. Bellotte	1143	197		Brandon Plant Sec. I Lot 109 (#6) West St. Abney Mills
29952	Apr. 27, 1981	"			etal	Formerly Carolyn B. Brashear	1146	943		lot 83 Duke St. Duncan Mills, Sec. I
"	"	"			etal	William D. Carolyn B. Powell	1146	943		
"	"	"			etal	William D. Vicki B.	1146	943		
30574	May 1, 1981	"	Harry A. etal			Woodland Village Partnership	1147	339		Agreement — for Orig. see deed Sh. 935 pg. 55 & Sh. 935 pg. 62
"	"	"	Harry A. J. etal			" " "	1147	339		
33371	June 1, 1981	"	Heidi &		Paul L.	Herman Elwert, etal	1149	117		Contract
34257	June 10, 1981	"	Alvin R.			Mrs. Waisey B. Chapman	1149	659		Chick Spr. Tp Lot 2 "C" St. Also Lots "C" St.
3635	July 10, 1981	"		Kathryn J. &	William R.	Frank B. Halter, Jr.	1151	510		Lot 6 Oak Forest Sec. I Grove Tp.
5606	Aug 10, 1981	"		John &	Shirley	Theodore M. Cullough	1153	275		Lots 2 & 7 = 6/10 acs Pelzer Rd. & Richbourg Rd. "Morningaidi"
6022	Aug 31, 1981	"		Myrtle J.		Alexandros Ch. Agrios	1154	364		Lot 33 Callingwood Dr. (Clearview) Prop. Reg
6506	Sept 3, 1981	"			Zena H.	Evelyn D. Boyd	1154	615		Unit 1-A Lewis Village Horg
4115	Sept 10, 1981	"	Hettie B. etal			For grades 10. Vaughn Master Frank P. M. Brown	1154	899	14.79	acres Ray Rd. Grove Tp.
	Sept 30, 1981	"		Lillie M. etal		M. E. Tolbert	1156	13		Lot 10 Crane Ave. Hughes Hgts.

INDIRECT or GRANTEE Index to Deeds — Greenville County, S. C.

(14)

KEYS PRINTING CO., GREENVILLE, S. C.

Open at Proper Tab according to First Letter or Letters of Name and refer to Buff Sub-Index sheet for page reference.

FILE NUMBER DATE OF RECORD	GRANTEES FAMILY NAMES	GIVEN NAMES ABCDEFGH	GIVEN NAMES IJKLMNO	GIVEN NAMES PQRSTUVWXYZ	GRANTORS	BOOK	PAGE	No. of Acres	BRIEF DESCRIPTION, LOCATION, ETC. (Not Warranted)
8286 Oct. 1, 1981	Chapman	Donald C.	Joan B.		James Edward Porter	1156	99		+ Old Paris mt. Rd. Lot Cr. Hwy 25 & 276 (Pinebelt Hwy)
11641 Nov. 10, 1981	"	Hoyt			Phlene D. Chapman	1158	106		Wynette Estates Lots 87, 88, 89 Winston Ave.
12099 Nov. 16, 1981	"		Leon N.		Joseph A. Mathews	1158	397		Lot Bates Sp.
12925 Nov. 30, 1981	"			William	Kenneth S. Sweet	1158	891	1.4	Hwy 8 Oakland Sp. Acres (1.5) Cr. Old Pelzer Rd. &
13054 Dec. 1, 1981	"		Larry L. et al		J. J. Collins	1158	924	}	Pt. lot (34) Cotton St. (Davis St.)
" "	"		Margaret W. et al		" " "	1158	924		
13404 Dec. 4, 1981	"		Jean H.		Donald M. Tomlinson	1159	115	4	acres Old Grove Rd.
14271 Dec. 17, 1981	"		Bobby Eugene et al		Nixie Enterprises, Inc.	1159	594	}	Lot 5 Oak St. Bldg C. Woodville Hgts.
" "	"		Dorothy S. et al		" " "	1159	594		
17481 Feb. 4, 1982	"			Ronald L.	30 Army Jay Booger, a minor Master Frank P. McLowery	1162	1		Beechwood Hills Acacia Sp. Lot 24 Beechwood Dr. South St. Sville
18257 Feb. 15, 1982	"			Shelley Assoc.	Chapman-Shelley Realty Inc.	1162	437		Pt. lot 2 Cor. College St. + W. Main
21678 Apr. 30, 1982	"			Victor E.	Patsy Joyce Black	1164	581		Land Contract 1/4 Acre
22180 Apr. 2, 1982	"		Jarise Denise		Betty J. Childers	1164	913		Lot 61 Palmetto Ave (Urban St.) Ester Cleveland Sp.
22422 Apr. 6, 1982	"		Orel Douglas		Le Bre Jacquelyn Patricia	1165	42		Lot 26, Sec. 1, Blue Mtn.
26067 May 24, 1982	"		James H.		John M. Nunley	1167	319		Durable Power of Attorney
29132 June 4, 1982	"		O. B.		Joe William	1168	56		Lot McKensie Rd. Saluda Sp.

INDIRECT or GRANTEE Index to Deeds — Greenville County, S. C.

KEYS PRINTING CO., GREENVILLE, S. C.

Open at Proper Tab according to First Letter or Letters of Name and refer to Buff Sub-Index sheet for page reference.

(1)

FILE NUMBER DATE OF RECORD	GRANTEES FAMILY NAMES	GIVEN NAMES ABCDEFGH	GIVEN NAMES IJKLMNO	GIVEN NAMES PQRSTUVWXYZ	GRANTORS	BOOK	PAGE	No. of Acres	BRIEF DESCRIPTION, LOCATION, ETC. (Not Warranted)
27550 June 9, 1982	Chapman		etal		Lillie C. King	1168	366		Int. lot Craig St. St. In
28458 June 18, 1982	"		Mary E.		Robert E. Chapman	1168	858		Lot 18 Albans Acres
1159 July 18, 1982	"		Donald R. + Marah B.		Virginia L. Anderson	1170	149		Lot 10 Meyers Dr. (Sunset Dr.) Bl. (S.E. Hwy 167) Butler Jc.
3986 Aug 17, 1982	"		Geraldine M.		J. R. Bellotte	1172	334		Life Est. Reserved 7.39 Acs. E. Butler
6204 Sept. 13, 1982	"		Carolyn W.		Mattie Hannah Wood	1173	704	0.61	acs Pleasant Dr. Chick Speg. Jc.
8891 Oct. 11, 1982	"			etal Sidney J.	James L. Hartley	1175	524		Lot 65 Brewster Dr. "Pinebrook"
10529 Nov. 1, 1982	"		O. B., Jr.		Silbert J. Rivers Jr.	1175	380		Power of attorney
13981 Dec. 9, 1982	"		Larry L.	etal	BKA Betty Taylor Fowler Betty Taylor	1178	625		Lot A Stone ave. + Wilton St. Mountain City Land Co.
"	"		Margaret W.	etal	" " "	1178	625		
13982 Dec. 9, 1982	"		Larry L.	etal	Norma Jean Revis	1178	626		Lot A Stone ave. + Wilton St. Mountain City Land Co.
"	"		Margaret W.	etal	" " "	1178	626		
13983 Dec 9, 1982	"		Larry L.	etal	Virginia Taylor Hodge	1178	627		Lot A Stone ave. + Wilton St. Mountain City Land Co.
"	"		Margaret W.	etal	" " "	1178	627		
13986 Dec. 9, 1982	"		Larry L.	etal	Joseph K. Shirley	1178	628		Lot A Stone ave. + Wilton St. Mountain City Land Co.
"	"		Margaret W.	etal	" " "	1178	628		

over

INDIRECT or GRANTEE Index to Deeds — Greenville County, S. C.

(I)

KEYS PRINTING CO., GREENVILLE, S. C.

☞ Open at Proper Tab according to First Letter or Letters of Name and refer to Buff Sub-Index sheet for page reference.

FILE NUMBER	GRANTEES FAMILY NAMES	GIVEN NAMES ABCDEFGHIJ	GIVEN NAMES JKLMNO	GIVEN NAMES PQRSTUVWXYZ	GRANTORS	BOOK	PAGE	No. of Acres	BRIEF DESCRIPTION, LOCATION, ETC. (Not Warranted)
13987 Dec 9, 1982	Chapman			<i>etal</i> Larry L.	Joseph R. Shirley Jr.	1178	629		Lot A Stone Ave. & Wilton St. Mountain City Land Co.
" "	"			<i>etal</i> Margaret W.	" " " "	1178	629		
13985 Dec 9, 1982	"			<i>etal</i> Larry L.	George W. Taylor	1178	630		Lot A. Stone Ave. & Wilton St. Mountain City Land Co.
" "	"			<i>etal</i> Margaret W.	" " " "	1178	630		
13984 Dec 9, 1982	"			<i>etal</i> Larry L.	AKA Mary Ohera Taylor Mary Ohera Taylor Page	1178	631		Lot A Stone Ave. & Wilton St. Mountain City Land Co.
" "	"			<i>etal</i> Margaret W.	" " " "	1178	631		
14002 Dec 9, 1982	"			<i>etal</i> Jerry	L & P. Enterprises Inc.	1178	636		Seyndale Lot 76 Brentwood Cir. Hills
15117 Dec 21, 1982	"			<i>etal</i> Mildred C.	Fred H. Carr	1179	330		
15637 Dec 28, 1982	"			<i>etal</i> Larry L.	Joseph R. Shirley Jr.	1179	728	Re-Record	Lot A Stone Ave & Wilton St. Mountain City Land. In orig see Deed Bk 1178 Pg 629
" "	"			<i>etal</i> Margaret W.	" " " "	1179	728		
16812 Jan 10, 1983	"	Harold W.		Sandra J.	Doris G. Bramlett, Jr.	1180	589	.79	Tract, Old Fairground Rd. Ace. River Dr. & Conder St.
17089 Jan 12, 1983	"			Leon N.	Marie Duncan Armstrong	1180	740		
19256 Feb 4, 1983	"	Frances H.			Paul H. Chapman	1182	71		Pt. lot 11 Rice St. (Henrietta Ave.) Hills Brandon Plant Sec. I Lot 142 Sturtevant St. Abney
20731 Feb 21, 1983	"	Ann P.			Louie E. Patterson <i>etal</i>	1182	859		
21766 Mar 2, 1983	"			<i>etal</i> Mason H.	Walter E. Hunt <i>etal</i>	1183	502		Lot 74 Cr. Pinhurst Dr. & Rosewood Cr. Peachtree Terrace Sec. 2
" "	"			<i>etal</i> Joyce M.	" " " "	1183	502		

INDIRECT or GRANTEE Index to Deeds — Greenville County, S. C.

KEYS PRINTING CO., GREENVILLE, S. C.

Open at Proper Tab according to First Letter or Letters of Name and refer to Buff Sub-Index sheet for page reference.

FILE NUMBER DATE OF RECORD	GRANTEES FAMILY NAMES	GIVEN NAMES ABCDEFGH	GIVEN NAMES IJKLMNO	GIVEN NAMES PQRSTUVWXYZ	GRANTORS	BOOK	PAGE	No. of Acres	BRIEF DESCRIPTION, LOCATION, ETC. (Not Warranted)
22016 Mar 4, 1983	Chapman	Clyde E.			William V. Nix ^{etal}	1183	724		Monaghan Mills Sec. I Lot 94 Haynesworth St. Victor
22123 Mar 7, 1983	"		Jerry		J. R. Bellotte	1183	824		3 Parcels
24058 Mar 23, 1983	"			Roy	E. A. Hightower ^{etal} FKA Linda L. Miller	1184	941		Memorandum of Lease 1 Brookwood Forest
24147 Mar 24, 1983	"		Mack L. Jr.		Linda L. Jones	1184	963		Lot 46 Charing Cross Rd. Extn Sec.
24753 Mar 30, 1983	"	Clyde E.			Coxe Mills Corp. Shelley Realty, Inc.	1185	230	1.024	acres S.C. Hwy 253 also Strip "Berea Forest" Sec. II
25457 Apr 5, 1983	"			Associates Shelley	Century 21 Chapman - Co. Inc.	1185	708		Int Lot 87 Berea Forest Cir.
25456 Apr 5, 1983	"			Shelley	Shelley Realty & Construction	1185	709		Lot 3 S.C. Rd 84 & Holcombe Rd. "Barksdale"
25622 Apr 6, 1983	"		Mona L.		Harry A. Chapman, Jr.	1185	799		Int. lot 49 Rockingham Rd. "Shewoof Forest"
25793 Apr 6, 1983	"	Clyde E.			Barbara K. Nelson	1185	891		Lot 11 de Grand Blvd.
29336 May 6, 1983	"			Roy L.	Hindman Music Co.	1187	862		Coin Machine Agreement
33933 June 15, 1983	"	David, etal			Ralph Cecil King	1190	264		lot Cooley Bridge Rd.
"	"	Ella Mae, etal			" "	1190	264		
973 July 11, 1983	"			Sr. Robert L.,	Beverly B. Rothfuss ^{etal}	1192	35	6.99	ingress & egress Chick Springs Sp. Ac. Hwy 14 also int. easement
1621 July 15, 1983	"		Mona J.		Josephine W. Stevenson	1192	411		See 3 Lot 57 Aldridge Dr. Gower est
2441 July 22, 1983	"		Larry L.		Willie Ray Lowe	1192	984		Lot 83 Briggs Ave. (Bailey St)
					over				

INDIRECT or GRANTEE Index to Deeds — Greenville County, S. C.

(5)

KEYS PRINTING CO., GREENVILLE, S. C.

Open at Proper Tab according to First Letter or Letters of Name and refer to Buff Sub-Index sheet for page reference.

FILE NUMBER DATE OF RECORD	GRANTEES FAMILY NAMES	GIVEN NAMES ABCDEFGH	GIVEN NAMES IJKLMNO	GIVEN NAMES PQRSTUWXYZ	GRANTORS	BOOK	PAGE	No. of Acres	BRIEF DESCRIPTION, LOCATION, ETC. (Not Warranted)
3333 July 29, 1983	Chapman	Fred A.			Louise A. Chapman Louise A. McGinnis	1193	378		Ad Woodfield Sec B Sut lot 262 + pt lot 261 Foxhall
3832 Aug 2, 1983	"	Dois +		W. D. et al # 9647 Deed Bk 1354 pg 97	Sammy E. Robertson	1193	641		lot 717 Colwood Dr. Westwood Sec
8707 Sept 14, 1983	"	James F.		3-6-89	Ruby C. Chapman	1196	235		Power of attorney Sand Co. Bldg B
16991 Oct 3, 1983	"	Connie M + Kenneth W			James E. Prince et al	1197	614		lots 14+15 Inaction st. Melville
11281 Oct 5, 1983	"	aka Fredrick Chapman			Southern Bank + Trust	1197	904	68/100	Ac. Grove sp.
12098 Oct 12, 1983	"	Fred Douglas			Dorothy Bennett et al	1198	327	0.18	ac.
13622 Oct 26, 1983	"			Patricia A. Murray	A. McDaniel Administrator	1199	239		lot 20 Thornwood ac.
16741 Nov 23, 1983	"	Fred D.			Small Business	1201	261		lots 21+27 + pt lots 1+2 Jefferson
17315 Nov 30, 1983	"	Bill Const. Co. Inc.			Builder + Developer Inc	1201	471		lot 88 Westwood South II Simpsonville
18893 Dec 14, 1983	"	Jerry M.			Ruby B. Thompson	1202	441		General power of attorney power of attorney
20738 Jan 3, 1983	"	Frances H.			Helen M. Hurley	1203	682		Amendment to Deedable South, Sec 2
21728 Jan 11, 1984	"	Bill Construction Co.			Builder + Developer Inc	1204	234		lot 87 Lone Rock ab Westwood Deed Bk 1167 pg 319
22970 Jan 24, 1984	"	Frank H.			Helen M. Hurley	1205	69		Resignation as Attorney in fact. for orig
25316 Feb 16, 1984	"	Bobbie M.			Maudie S. Weaver	1206	400		power of attorney Geneau Mills
25671 Feb 21, 1984	"	James R.			David C. Paine	1206	634		lot 112, Walker St. add. Sec 3
26067 Feb 24, 1984	"	Ann Marie			John Chapman	1206	831		Int. Tracts 1+2 = 3 ac. Bates sp.

INDIRECT or GRANTEE Index to Deeds — Greenville County, S. C.

Open at Proper Tab according to First Letter or Letters of Name and refer to Buff Sub-Index sheet for page reference.

(K)

FILE NUMBER DATE OF RECORD	GRANTEES FAMILY NAMES	GIVEN NAMES ABCDEFGHIJ	GIVEN NAMES KLMNNO	GIVEN NAMES PQRSTUWXYZ	GRANTORS	BOOK	PAGE	No. of Acres	BRIEF DESCRIPTION, LOCATION, ETC. (Not Warranted)
26471 Feb 28, 1984	Chapman			Mally G.	Joseph L. Chapman	1207	109	1.50 ac. ^{Sub-Index} Pearson Rd.	
29473 Mar 26, 1984	"			Jerry	L & P. Enterprises Inc.	1208	870	Sub 105 Fork Shoals Rd.	
30608 Apr 2, 1984	"			ABA variety stock shop. Celia indiv. et al	Playtime Amusement Co. Inc. et al	1209	639	Coin machine Agreement	
26815 Apr 3, 1984	"			John R.	Martin O. Jones	1209	791	3.3 ac. Halland Ford Rd, Oaklawn Sp.	
31126 Apr 5, 1984	"			Oscar	J. A. Wallace	1209	957	right of way for road	
31546 Apr 16, 1984	"			L. Jerry et al	College Properties Inc. Corp	1210	198	Power of attorney	
31545 Apr 10, 1984	"			L. Jerry et al	Southwest Service	1210	199	Power of attorney	
23473 Apr 26, 1984	"			Arsenius Perkins	James Albert Chapman Jr et al	1211	279	Sub lot 26 Hendricks st. (Abraham)	
24790 May 7, 1984	"			Catherine A.	Willie D. Bonds et al	1211	973	lots 8 + 11 Inman Area	
26102 May 16, 1984	"			Dorick + William H.	Michael Y. Tate et al	1212	751	Sub 23 Future Rd. Lakeview Terrace	
26394 May 18, 1984	"			May Henry P. D. William	to Richard G. Wilkinson et al Master W. Daniel Yonkhouse et al	1212	861	Sub Chapman Rd.	
27042 June 1, 1984	"				Echal Chapman	1214	119	Gene photo strip Sub lot 21, 4th St. Rd, Green	
28275 June 4, 1984	"			Mollie E.	Domenico H. Chapman	1214	288	Sub lot 3 = 1 ac. Cross Sp.	
29719 June 15, 1984	"			Dail E. + John A.	Joanne D. Bator	1215	73	Bank Sub 74 + pt lot 75, Glen Grove	
1280 July 12, 1984	"				Ronald L. Chapman Jr	1216	906	Sub 15 Austin Sp. Sub 24 Beechwood Dr. " Beechwood	
5231 Aug 17, 1984	"			William H. Stephen	Dairy Ubara Barbara	1219	587	.23 ac. Hwy 414 Highland Sp	

INDIRECT or GRANTEE Index to Deeds — Greenville County, S. C.

Open at Proper Tab according to First Letter or Letters of Name and refer to Buff Sub-Index sheet for page reference.

FILE NUMBER DATE OF RECORD	GRANTEES FAMILY NAMES	GIVEN NAMES ABCDEFGHIJ	GIVEN NAMES JKLMNOPQ	GIVEN NAMES RSTUVWXYZ	GRANTORS	BOOK	PAGE	No. of Acres	BRIEF DESCRIPTION, LOCATION, ETC. (Not Warranted)
5394 Aug 20 1984	Chapman	Judith			David W Chapman ^{etc}	1219	672		Contract for Sale of Realty
5707 Aug 22 1984	"				Richard L. McWall ^{as. C. Ch. etc}	1219	898		lots 5 + 6 Second St lot 7 + pt. 6 Third Ave abopt
6974 Aug 31 1984	"	Bill Const Co. Inc.			Builder + Developer	220	747		pt 5'ville lot 148, westwood South Sec.
8973 Sept 20 1984	"	Bill Const Co. Inc.			Builder + Developer	222	263		5'ville lot 149 Westwood South Sec 2
9406 Sept 25 1984	"		Margaret W.		Etrulia C. Bean	1222	649		Power of attorney
13411 Oct 4 1984	"	Clyde			Ronnie Cooper ^{etc}	1223	417		lots 1 + 2 Bennett St.
11044 Oct 11 1984	"	Bill Const Co. Inc.			Builder + Developer	1223	927		lot 151 westwood S. Sec. II abopt
12838 Oct 29 1984	"	Dorje W. J.			North Slope - abopt area	1225	75		for pt. 1/2 abopt - abopt area .40 pt
12837 Oct 29 1984	"	Dorje W. J.			Greenville - abopt area	1225	80		abopt area .40 pt abopt area .40 pt
12824 Oct 29 1984	"	Clyde E.			Michael O. Hallman	1225	65		Sec 2 lot 57 Ymca St. Victor Memphis
13413 Nov 1 1984	"	Furman D			Renneth Presley	1225	423	0.92 ac.	Ray Rd.
"	"	Hattie B			" "	1225	423		
13414 Nov 1 1984	"	Furman D			Donald Presley	1225	424	0.92 ac.	Ray Rd.
"	"	Hattie B			" "	1225	424		
13497 Nov 2 1984	"	Bobby F + Karen			Ray Neely	1225	555	.25 ac.	Neely Mile Rd.
13083 Nov 16 1984	"	Hattie B			Ray B. Garrison	1226	596	0.92 ac.	Ray Rd.
"	"	Furman D			" "	1226	596		

INDIRECT or GRANTEE Index to Deeds — Greenville County, S. C.

Open at Proper Tab according to First Letter or Letters of Name and refer to Buff Sub-Index sheet for page reference.

(L)

FILE NUMBER DATE OF RECORD	GRANTEES FAMILY NAMES	GIVEN NAMES ABCDEFGHIJ	GIVEN NAMES JKLMNO	GIVEN NAMES PQRSTUVWXYZ	GRANTORS	BOOK	PAGE	No. of Acres	BRIEF DESCRIPTION, LOCATION, ETC. (Not Warranted)
15082 Nov 16, 1984	Chapman	D. ete			Henry S. Brown	1226	597	0.92	ac. Ray Rd.
"	"	Nettie B ete			" "	1226	597		
15080 Nov 16, 1984	"	Sumner D. ete			John Milton Brown	1226	598	0.92	ac. Ray Rd.
"	"	Nettie B ete			" "	1226	598		
15081 Nov 16, 1984	"	Nettie B ete			Daniel R. Brown	1226	600	0.92	ac. Ray Rd.
"	"	Sumner D. ete			" "	1226	600		
15084 Nov 27, 1984	"	Bill ete			Builder + Developer	1227	172		Lot 150 Waterwood S. Sec. 2
16063 Nov 27, 1984	"	Sumner D. ete			James Allen Brown	1227	309	0.92	ac. Ray Rd.
"	"	Nettie B ete			" "	1227	309		
15396 Nov 18, 1984	"	Hopkin ete			Vella Hopkin	1229	45	2.0	ac.
"	"	Johnny Ray ete			" "	1229	45		
18625 Dec 26, 1984	"			Richard	J. David Cat	1229	389		Lot 178 Fruit St. Vetro Mangrove
21440 Jan 18, 1985	"			Richard	David A. Sizime	1231	367		Lot 102, Hatch St. Sec. I
21899 Jan 24, 1985	"			Richard	David A. Sizime	1231	686		Monahan Mills Sec I Lot 94 Slaymuth St. Vetro
23107 Feb 27, 1985	"	Clayton + Nancy Robin ete			Dary A. Shuckin	1232	414		Lot 5, Monteith ete
23489 Feb 8, 1985	"	Carolyn ete			Ruby B. Leonard	1232	603		Spring St) Chick Spr. Sp Etats 60+61 Springle et (Hk)


INDIRECT or GRANTEE Index to Deeds — Greenville County, S. C.

Open at Proper Tab according to First Letter or Letters of Name and refer to Buff Sub-Index sheet for page reference.

FILE NUMBER DATE OF RECORD	GRANTEES FAMILY NAMES	GIVEN NAMES ABCDEFGH	GIVEN NAMES IJKLMNO	GIVEN NAMES PQRSTUWXYZ	GRANTORS	BOOK	PAGE	No. of Acres	BRIEF DESCRIPTION, LOCATION, ETC. (Not Warranted)
24527 Feb 20, 1985	Chapman			L. Richard	David A. Longenecker	1233	352		Lot 22 (32) Pine Co. Village first ave Sec I
24563 Feb 22, 1985	"	Edward			American Service	1233	531		Lot 8 Quail Run Cr. Quail
25123 Mar 1, 1985	"	Jessie A.			Richard E. Johnson	1234	48		Lot 21 Pebble Creek Pt. II
"	"	Alvena			"	1234	48		"
25769 Mar 1, 1985	"			Rachel C.	David W. Rutentia	1234	100		Lot 124 S. Lynn add
25704 Mar 4, 1985	"	Betty B.			Clyde E. Chapman	1234	196		2 Vicki Mountain Mile Village Sub lot 57 (12) York St Sec
24198 Apr 1, 1985	"	Blenda H.	+	Paul N.	Jacqueline L. Nenson	1236	122	8.18	less 1.00 ac O'Neal Tp. ac. Jay Factory Rd. O'Neal Tp
32861 May 1, 1985	"	Betty B.			Clyde E. Chapman	1238	414		Lot 2 + pt 1 Danette St.
23923 May 9, 1985	"	David M.			Elizabeth S. Chapman	1239	88		Lot 2 ac. Oakdown Tp.
26597 May 31, 1985	"	Wanda H. John C.			Court Ridge Assoc. Chapman	1240	756		prop. Rezone Unit No 5, 302, Court Ridge Hng
28537 Jun 17, 1985	"	Donald Redding			Elizabeth Marie B.	1242	66		Special Power of attorney land Cont. A
28794 June 26, 1985	"	Jessie A.	+	Donny L.	Phillip Martin	1242	313		pts lot 19, Randle St. Stone
22777 July 22, 1985	"			L. Richard	Henry C. Cannon Jr	1244	604		Lot pts lot 7 Park Place
27733 July 25, 1985	"			Paul N.	Glenda J. Chapman	1244	871		Sub 6.32 ac. Jay factory Rd. O'Neal
5345 Aug 15, 1985	"		J. Kathryn + William R.	Jonathan Brush	1246	502		Lot 14 Bradley Station	
1197 Aug 30, 1985	"		Melinda		Daisy Hanby	1247	641		Sub 1 ac.

INDIRECT or GRANTEE Index to Deeds — Greenville County, S. C.

REG. U. S. PAT. OFFICE *Chester McCath* County Indexes Since 1888 An Identifying Trade Mark

 Open at Proper Tab according to First Letter or Letters of Name and refer to Buff Sub-Index sheet for page reference.


COTT FAMILY NAME INDEX No. 75 © 1949
MADE BY THE COTT INDEX COMPANY, COLUMBUS, OHIO
SOLD BY WALKER, EVANS & COGSWELL CO., CHARLESTON, S.C.

(M)

FILE NUMBER DATE OF RECORD	GRANTEES FAMILY NAMES	GIVEN NAMES ABCDEFGHIJ	GIVEN NAMES JKLMNO	GIVEN NAMES PQRSTUVWXYZ	GRANTORS	BOOK	PAGE	No. of Acres	BRIEF DESCRIPTION, LOCATION, ETC. (Not Warranted)
8768 Sept. 12, 1985	Chapman				McConnell Steven Wayne	1248	658		2 1/2 Villa Austin Sp; Sec IV Lot 4 1/2 Capewood Rd, Waterwood
12020 Oct 7, 1985	"			James H. Shirley S.	David L. Mananne	1250	391		Sec II Grove Sp Lot 26, add. to Belle Terre Ave
12209 Oct 8, 1985	"			Leon	James C. Adom	1250	486		Lease + option Agreement
14482 Oct 25, 1985	"	Anthony G.		+ Joseph M	Charles S. Bobo	1252	64		1 1/2 Pine Lot 500 Gray St Square, Gray
18176 Nov 27, 1985	"	William J.			E. O. Pickens	1254	112		Lot 254 Sheward forest
18850 Nov 4, 1985	"	Bernie			Georg H. Chapman	1254	606		get lot 12 pleasant Hts Oakland Ave Area Lot lots 9, 10 + 11 pleasant Hts also
21544 Nov 30, 1985	"	Howard.		+ Tommy A.	John H. Bishop etc	1256	328		Lot 6, O'Neil Sp.
27296 Feb 20, 1986	"			David J + Ronald Joe	Theodore W. Nease Jr.	1260	162		Simpsonville Lot 75 Colmont ct. Sec IV
27423 Feb 20, 1986	"	James L.		+ B. Mark	James Dean	1260	176		But 13 Pine Cote
28248 Feb 28, 1986	"			H. etc William	Mr. C. B. Dickey Jr. Spate W. Daniel Yarbrough	1260	692		Tract 10 (10.2 ac) Butler Parkette
33836 Apr 16, 1986	"			H. etc Mason M etc Joyce	D. Sidney Cantt	1264	289		Lot 9 Woodledge Sec I
"	"				"	1264	289		
40258 June 3, 1986	"	Dail M			Christine H. Ward	1267	668		Englewood Estates Sec B Lot 14 Cr. Cherokee + Englewood Dr.
42923 June 20, 1986	"	Henry B.			Curtis B. Spivey Jr.	1269	235	6.2	ac. Dunklin Br. Rd.
1594 July 11, 1986	"			B James	Francis E. Chapman	1270	802		Sec 2 Mandy Street Lot lot 21 Vista Monaghan miles
1596 July 11, 1986	"	Francis E			James B. Chapman	1270	803		pages Sec 2 Lot lot 21 Mandy St. Vista Monaghan

INDIRECT or GRANTEE Index to Deeds — Greenville County, S. C.

REG. U. S. PAT OFFICE *Chas McCott* County Indexes Since 1888 An Identifying Trade Mark

 Open at Proper Tab according to First Letter or Letters of Name and refer to Buff Sub-Index sheet for page reference.

COTT FAMILY NAME INDEX No. 75 © 1949
MADE BY THE COTT INDEX COMPANY, COLUMBUS, OHIO
SOLD BY WALKER, EVANS & COGSWELL CO., CHARLESTON, S.C.

FILE NUMBER DATE OF RECORD	GRANTEES FAMILY NAMES	GIVEN NAMES ABCDEFGHIJ	GIVEN NAMES JKLMNO	GIVEN NAMES PQRSTUVWXYZ	GRANTORS	BOOK	PAGE	No. of Acres	BRIEF DESCRIPTION, LOCATION, ETC. (Not Warranted)
1585 Jan 11, 1986 8799	Chapman			Francis E + James B.	<i>Matthew Morgan Dr. Ben J. Chapman et al Greenville County Tax Collector</i>	1270	799		<i>Tranham Mills Sec 2 Lot 21 Mary St. Vicks</i>
Jan 21, 1986 2382	"			James Robert	<i>J. J. J. et al</i>	1271	516		<i>1 ac = Lot 3 County Rd. Drive 7.</i>
July 24, 1986 1491	"			William	<i>Ray H. Carter et al</i>	1271	807		<i>Lot 75 Western Hills</i>
Sept 12, 1986	"			Bobby Gene	<i>Thomas E. Taylor et al</i>	1272	608		<i>Right of way</i>
"	"			Curtis	"	1275	608		"
10769 Sept 15, 1986 1451	"			now Melissa A. Patton Melissa A. et al	<i>James H. Johnson III</i>	1275	747		<i>4401 Berkeley Ave. Sandfar Hills Phos Lots 400</i>
Jan 18, 1986 11458	"			Dewea	<i>Ruby C. Browning</i>	1276	215		<i>Lot 21 Princeton Ave College Sec. 2 Gate 7</i>
Sept 18, 1986 11911	"			Dewea	<i>Lola C. Child</i>	1276	216		<i>Lot 244 Cambridge Park</i>
Sept 29, 1986 12595	"			Nancy B + W. et al	<i>James Child et al</i>	1276	212		<i>Lot 11 Republic Dr. Summit Key Piedmont</i>
Sept 29, 1986 18754	"			Jana + Donald W. <i>cancelled #18538 read bk 1341 pg 45</i>	<i>William A. News III</i>	1276	794		<i>Lot 16 Frankfurt at Sec. I</i>
Nov 7, 1986 19383	"			Diana et al <i>10-13-88</i>	<i>James D. Smith</i>	1280	246		<i>Bank of title</i>
Nov 12, 1986 26185	"			Emma E + William	<i>Paul A. Helms</i>	1280	576	1.21	<i>ac. Cr. Baker Rd + Neely Ferry Hills Sec 4</i>
Nov 22, 1986 26772	"			Sonia et al	<i>Nancy B. Chapman</i>	1283	968		<i>Lot 192 Weatherwood Dr. Colonial Park on Cleveland</i>
Dec 29, 1986 27719	"			William R.	<i>Chapman + Simmons P.A.</i>	1284	536		<i>Lot 6 Cleveland St. Professional</i>
Dec 31, 1986	"			Larry L et al	<i>S. Square + Gen</i>	1284	981		<i>Lot 2 Wading Rd. Low A/W Allow Int R/W also int pipes etc. Detailed</i>
"	"			Margaret	"	1284	981		"

REVERSE or GRANTEE Index to Deeds — Greenville County, S. C.

REG. U. S. PAT OFFICE *Chas. McCall* County Indexes Since 1888 An Identifying Trade Mark

Open at Proper Tab according to First Letter or Letters of Name and refer to Buff Sub-Index sheet for page reference.

COTT FAMILY NAME INDEX No. 75 © 1949
MADE BY THE COTT INDEX COMPANY, COLUMBUS, OHIO
SOLD BY PHOTO COPY SUPPLY, MAULDIN, S. C.

(11)

FILE NUMBER	GRANTEES FAMILY NAMES	GIVEN NAMES ABCDEFGH	GIVEN NAMES IJKLMNO	GIVEN NAMES PQRSTUVWXYZ	GRANTORS	BOOK	PAGE	No. of Acres	BRIEF DESCRIPTION, LOCATION, ETC. (Not Warranted)
21830									
Feb 3, 1987 32999	Chapman	^E Carolyn			Pauline Burns ^{The}	1287	678		Forest Estate Lot 42 Brantford Lane South
Feb 11, 1987 33184	"		Mary W. ^{The}		Carol B. Chapman	1288	256		St lot Grove Sp.
Feb 12, 1987 34368	"	See Ann +	Mary		L. Jerry Chapman	1288	329		Lot 3 + pt lot 2 Taber St.
Feb 24, 1987 34367	"		L. Jerry Francis		Mary Frances Chapman	1288	947		Power of attorney
Feb 24, 1987 35849	"		Mary Carilla		L. Jerry Chapman ^{as Attorney}	1288	953		Power of attorney
Mar 3, 1987 53861	"	^{III} Henry A.	Rene		Mona F. Chapman ^{The}	1289	436		21 Tracts
June 4, 1987 54911	"	Frederick		Patricia ^{M.}	Walter Thomas Coker	1296	731		Lot 115 + lot Intermitage Rd.
June 10, 1987 54982	"		Jucker	Paula Jo	Fred P. Chapman	1297	108	2.0 ac	
June 11, 1987 55645	"		Marie		Cecil B. Jucker	1297	185		pt 4.26 ac.
June 15, 1987 56847	"		O. B.		Joan S. Martin	1297	425		Lot 18 Conster Ave Cherokee Park
June 22, 1987 3447	"	Edward C. +	Raye R.		Myna M. McMeekin ^{+ H}	1297	933		Lot 46 Quail Run
July 20, 1987 7877	"		Jerry M.		Hambin Beattie Ind.	1300	130		Lot 39 + 40 Cleveland Sp.
Aug 13, 1987	"	Fred A		Wayne A. ^{etal}	Ursula A. Chapman	1302	396		Lot 9 + Lot 10 of Tallulah Dr.
" " 8924	"	"	"	Parker W. ^{etal}	" " "	1302	396		
Aug 19, 1987	"		Larry L. ^{etal}		J. Square ^{alter pt}	1302	919		Lot lot Woodcuff Rd.
"	"		Margaret ^{The}		" "	1302	919		

REVERSE or GRANTEE Index to Deeds — Greenville County, S. C.

REG. U. S. PAT. OFFICE

Chas. McCall

County Indexes Since 1888
An Identifying Trade Mark



Open at Proper Tab according to First Letter or Letters of Name and refer to Buff Sub-Index sheet for page reference.

COTT FAMILY NAME INDEX No. 75 © 1949
MADE BY THE COTT INDEX COMPANY, COLUMBUS, OHIO
SOLD BY PHOTO COPY SUPPLY, MAULDIN, S. C.

FILE NUMBER DATE OF RECORD	GRANTEES FAMILY NAMES	GIVEN NAMES ABCDEFGH	GIVEN NAMES IJKLMNO	GIVEN NAMES PQRSTUVWXYZ	GRANTORS	BOOK	PAGE	No. of Acres	BRIEF DESCRIPTION, LOCATION, ETC. (Not Warranted)
11600 Sept 3, 1987 15696	Chapman		Otha B.		Ethel Lee Chapman To Maria Elvira Chapman Greenville County Probate Court Judge	1304	345		Power garranty
Sept 30, 1987 20731	"		Mary		Greenville County Probate	1306	409		Personal Representative
Nov 3, 1987 20732	"			Phillip V.	W.V. Chapman Jr. et al	1309	535	0.119 ac.	
Nov 3, 1987 23669	"			Phillip V.	David V. Chapman James Jr.	1309	638	0.44 ac.	Cosley Bridge Rd. The Crossroads
Nov 16, 1987 23669	"	Carl			South Moorville et al	1310	600		Lot 4, Plat Bk. 13-W pg 92
Dec 4, 1987 29188	"		Paul		Robert L. Moore	1312	710		Lot 130 Sutton Place
Dec 23, 1987 26003	"		James B.		Francis E. Chapman	1313	809	9th	Village Lot 21 Dec 2 Monaghan Mill
Dec 30, 1987 32156	"		Leon H.		James C. Odum	1314	161		Agreement for purchase see Deed Bk 1250 pg 480 Addendum to lease + option
Feb 12, 1988 26715	"			William	Maryjorie L. Chapman	1317	79		49 1/2 ac. = Tract 7 Dunblin Sp.
Feb 25, 1988 38472	"		Jackey		Frances Chapman	1317	916	1.15 ac.	Sutton Rd. Paris Mt. Sp. Village Dec 2
May 8, 1988 29143	"	Francis			James B. Chapman et al	1318	895		Lot 21 Moody St, Monaghan Reid School Rd. Chick Spg Sp.
May 11, 1988 29135	"	Carl S.			Low Scott Walker et al	1319	208		Int pt Tracts 1+2 (4.34 ac)
May 11, 1988 29134	"	Carl S.			Willie Scott	1319	211		School Rd. Chick Spg Sp. Int pt Tracts 1+2 (4.34 ac) Reid
May 11, 1988 29133	"	Carl S.			Jayman Scott	1319	213		School Rd. Chick Spg Sp. Int pt Tracts 1+2 (4.34 ac) Reid
May 11, 1988 29136	"	Carl S.			Vansy J. Scott	1319	215		School Rd. Chick Spg Sp. Int pt Tracts 1+2 (4.34 ac) Reid
May 11, 1988	"	Carl S.			William C. Scott	1319	217		School Rd. Chick Spg Sp. Int pt Tracts 1+2 (4.34 ac) Reid

REVERSE or GRANTEE Index to Deeds — Greenville County, S. C.

REG. U. S. PAT OFFICE *Chas McClellan* County Indexes Since 1888 An Identifying Trade Mark

Open at Proper Tab according to First Letter or Letters of Name and refer to Buff Sub-Index sheet for page reference.

COTT FAMILY NAME INDEX No. 75 © 1949
MADE BY THE COTT INDEX COMPANY, COLUMBUS, OHIO
SOLD BY PHOTO COPY SUPPLY, MAULDIN, S. C.

FILE NUMBER DATE OF RECORD	GRANTEES FAMILY NAMES	GIVEN NAMES ABCDEFGH	GIVEN NAMES IJKLMNO	GIVEN NAMES PQRSTUVWXYZ	GRANTORS	BOOK	PAGE	No. of Acres	BRIEF DESCRIPTION, LOCATION, ETC. (Not Warranted)
42397 April 1, 1988	Chapman		(m)		Personal Rep. Jerry M. Chapman	1320	964		Plat Isaac Lane Need of Distribution Lot 2 Edward
45377 April 2, 1988	"				Personal Rep. Estate of Ada Marie Cook James H. Bolding	1322	700		Plat Wesside Mill Sub Sec C Need of Distribution Lot 20 E.W. Fifth
46830 April 29, 1988	"	A. Foster			J. Lange Jean Chapman	1323	589		Partnership Agreement
46847 Apr 29, 1988	"	Basil A. Jr.		William	NCNB S.C.	1323	598		Plat lot 28 E. Eule St.
50743 May 18, 1988	"		Jane B.		Francis E. Chapman Mollie Mae Ball	1325	620		Triple Village Sec 2 Plat lot 21 Moody St Monaghan
52120 May 26, 1988	"	David L.		Sandra Moon	Molly Y Ball Chapman	1326	277		Lots 1+2 Woodlark Hts Subd.
53534 June 2, 1988	"	Hennis		Susan	James Walter Moon	1327	112	1.62	Ed. also easement also reserved rights ac = Pt tract 1 Moon Acres
53862 June 6, 1988	"	Brian		Rebecca	Jerry Pruitt	1327	294		Lot 7 Richmond Hills
54275 June 7, 1988	"			William	Chapman - Shelley Associate	1327	478	(1.77 ac)	Lot 3 S.C. Rd. 84 + Holcombe Rd
55323 June 14, 1988	"	W. E. Store		William	PR, Estate of Charles Maria Chapman	1327	478		William Rd Oaklawn Jr.
55324 June 14, 1988	"	W. E. Store			W. E. Store Chapman	1328	09		Need of Distribution Plat 60.19 ac
1961 July 12, 1988	"	W. E. Store			PR Estate of Charles Chapman	1328	11		Oaklawn Jr. Need of Distribution, Plat 84 1/2 ac.
3586 July 21, 1988	"		Paul Douglas		Kerry X LeBre	1331	413		Lot 26 Sec I Blue Mt Estate
4119 July 25, 1988	"	Jean Clara		William	Sally M. Ballenger	1332	372		Power of attorney
	"				Furman University	1332	678	1.35	ac Botany Rd + Lianatha Drive

REVERSE or GRANTEE Index to Deeds — Greenville County, S. C.

REG. U. S. PAT OFFICE *Chas McCott* County Indexes Since 1888 An Identifying Trade Mark

Open at Proper Tab according to First Letter or Letters of Name and refer to Buff Sub-Index sheet for page reference.

COTT FAMILY NAME INDEX No. 75 © 1949 MADE BY THE COTT INDEX COMPANY, COLUMBUS, OHIO SOLD BY PHOTO COPY SUPPLY, MAULDIN, S. C.

FILE NUMBER DATE OF RECORD	GRANTEES FAMILY NAMES	GIVEN NAMES ABCDEFGHIJ	GIVEN NAMES JKLMNO	GIVEN NAMES PQRSTUVWXYZ	GRANTORS	BOOK	PAGE	No. of Acres	BRIEF DESCRIPTION, LOCATION, ETC. (Not Warranted)
6512 Aug 4, 1988	Chapman			Vivian B.	John Ballenger	1333	944		Power of attorney
9350 Aug 19, 1988	"			J. W. Jew	B. J. Cashmire Jr	1335	680		Lot Butler Ave
9623 Aug 23, 1988	"			James R.	W.C. Alexander	1335	810		Lot 5 Cumberland Ave Fair Hts
12569 Sept 8, 1988	"	Anthony C		+ Daphne M	Smith + Steele Bldg	1337	454		Lot 52 Valley Oak
12574 Sept 8, 1988	"	Anthony C		+ Daphne M	Michael G. Mercedes	1337	455		Lot 75 + pt lot 76 Verdun
15126 Sept 23, 1988	"	Doris R		H. S. William	Paul E. Lambeth	1339	11		Lot 654 Westwood Sub. Sec IV
17162 Oct 5, 1988	"			Robert James	Meriel S. Petty	1340	244		Lot 7 + pt lots 6+8 Brookdale
18538 Oct 13, 1988	"	Brenda		L. Timothy	James D. Smith	1341	45		see deed bk 1280 pg 226 Satisfaction of Bond for Title
19019 Oct 17, 1988	"			Jean	L. H. Darkusley	1341	284		Lot 217 + pt lot 218 Botany
24191 Nov 17, 1988	"			O. B. et al	O. B. Chapman	1344	506		Lot 474-B, Baywater Dr. Sec. D. Englewood State Land
"	"			Judith et al	"	1344	506		2p.
24193 Nov 17, 1988	"			O. B. et al	O. B. Chapman	1344	508		Lot McKemie or McKemian Rd. Saluda 2p.
"	"			Judith et al	"	1344	508		
24190 Nov 19, 1988	"			O. B. et al	notary in spirit letter to Chapman	1344	602	47.70	ac. plantation Rd. Saluda 2p.
"	"			Judith et al	O. B. Chapman. Indiv	1344	602		
27530 Dec 8, 1988	"			Jackey L.	Deity B. Gulina Deity Low Blackwell	1346	450	0.26	ac. Paris mt. 2p.

REVERSE or GRANTEE Index to Deeds — Greenville County, S. C.

REG. U. S. PAT. OFFICE *Chas McCott* County Indexes Since 1888 An Identifying Trade Mark

☞ Open at Proper Tab according to First Letter or Letters of Name and refer to Buff Sub-Index sheet for page reference.

COTT FAMILY NAME INDEX No. 75 © 1949
MADE BY THE COTT INDEX COMPANY, COLUMBUS, OHIO
SOLD BY PHOTO COPY SUPPLY, MAULDIN, S. C.

()

FILE NUMBER DATE OF RECORD	GRANTEES FAMILY NAMES	GIVEN NAMES ABCDEFGHIJ	GIVEN NAMES KLMNO	GIVEN NAMES PQRSTUWXYZ	GRANTORS	BOOK	PAGE	No. of Acres	BRIEF DESCRIPTION, LOCATION, ETC. (Not Warranted)
28266 Dec 13, 1988	Chapman	Daniel P.			Chester D. Johnson ^{etal}	1346	951		Lot 10 plat Bk. C pg 109
28400 Dec 14, 1988	"		Jucker Marie		Cecil B. Jucker	1346	998		pt lot 4.26 ac Freeman Bridge
29755 Dec 22, 1988	"			Robert L	Mollie Y. Hopkins ^{etal}	1347	880		Ant 2 lots Fairview sp. Ft. Jax
29757 Dec 22, 1988	"			Robert L	Archie E. Campbell	1347	882		Ant 2 lots Fairview sp. Ft. Jax
29756 Dec 22, 1988	"			Robert L	Herace Yeargin	1347	884		Ant 2 lots Fairview sp. Ft. Jax
29758 Dec 22, 1988	"			Robert L	Pauline Clark Yeargin	1347	878		Ant 2 lots Fairview sp. Ft. Jax
3071 Jan 23, 1989	"		James R.		Brian Keith Jones ^{Greenville Twp.}	1350	806		Lot Hunts Bridge Rd.
1936 Feb 9, 1989	"		Darryl L. ^{etal}		The Smith Company of	1351	848		Unit 49 Pelham Oaks
"	"		W Margaret ^{etal}		"	1351	848		"
6815 Feb 15, 1989	"	Doris B.		H. S. William	Builder & Developer Inc.	1352	980		S.ville Lot 26 Westwood South Sec 11
7273 Feb 19, 1989	"		Joyce W +	Parker W	Ben H. Davis Jr.	1353	352		Mountain Inn Lot Main St, Fairview sp.
7348 Feb 20, 1989	"		Joyce W +	Parker W	Fontaine Ins. Drug Co.	1353	410		Lot Main St. Fontaine Inn & restrictions
8944 Mar 1, 1989	"			Place	Bilcar Ventures	1354	449		Declaration of Covenants, Conditions
9280 Mar 3, 1989	"		Chad William Walker	Walker P.	Chapman By P.R. Estate of Callie Wallday	1354	805		Deed of Distribution, Int Lots 9 Keith Davis
"	"		James ^{etal}		"	1354	805		"
9647 Mar 6, 1989	"		James J		Ruby C. Chapman	1354	971		see Deed Bk 1196 pg 235 Renovation of power of attorney

REVERSE or GRANTEE Index to Deeds — Greenville County, S. C.

REG. U. S. PAT OFFICE *Chas. McCall* County Indexes Since 1868 An Identifying Trade Mark

Open at Proper Tab according to First Letter or Letters of Name and refer to Buff Sub-Index sheet for page reference.

COTT FAMILY NAME INDEX No. 75 © 1949 MADE BY THE COTT INDEX COMPANY, COLUMBUS, OHIO SOLD BY PHOTO COPY SUPPLY, MAULDIN, S. C.

FILE NUMBER DATE OF RECORD	GRANTEES FAMILY NAMES	GIVEN NAMES ABCDEFGHIJ	GIVEN NAMES JKLMNO	GIVEN NAMES PQRSTUVWXYZ	GRANTORS	BOOK	PAGE	No. of Acres	BRIEF DESCRIPTION, LOCATION, ETC. (Not Warranted)
14350 April 4, 1989	Chapman			B. W. Wain	John Ballenger	1358	72		Lot 9 Albion Circle, Fair Mt Sp.
19214 May 3, 1989	"			M. et al D. et al	Josephine Hughes Cochran	1358	72		Also to lot 8 Albion Circle, also 2 1/2 acres area lds
21201 May 16, 1989	"			Rhonda S P. G. William	Carrie B. Scott	1360	779	44.3	ac. Hwy Mt Sp.
21122 May 18, 1989	"			Patricia	F. James Rice	1360	779		lpts Lot 20 McAlister Rd. Swerace
22522 May 24, 1989	"	C. Alway	Ray W.		R. F. Moore Const Co.	1361	850		Lot 28 Meadowood
23815 May 25, 1989	"	Gloria D.			James B. Chapman et al	1362	216		Lot 77 Phase II Shonblade Mills Village Sub Lot 21 Sec. II Monaghan Chapman
23854 June 1, 1989	"	Charles			Glady Kilgore	1362	662	0.5	ac. Laurel Dr. plat for Charles Chapman Jr.
23955 June 1, 1989	"	Arnold D.			Glady Kilgore et al	1362	793	1.55	ac. Laurel Dr. plat for Arnold D. Coates Sp. Dissey, lpts Deed of Distribution Lot 22 lvs Oak lawn Sp.
26452 June 19, 1989	"		M. et al Marilyn		Estate of Cecil Chapman	1363	412		
26962 June 21, 1989	"		Margaret	Sara et al	James Burtis et al William G. Humphreys	1363	411	10.04	acres Cooley Bridge Rd.
27913 June 27, 1989	"	Fred D.			Bill G. Humphreys	1364	946		
28207 June 29, 1989	"			James E. et al		1365	269		Parcel 1, Rebeccas Ave, parcels Dim St. Parcel 3, Rebeccas, no parcel
"	"			Linda D. et al	Bearse W. Vaughn	1365	835		
"	"				" " "	1365	835		
"	"				" " "	1366	021		Lot Campbell St. Chick Spgs Sp. Beer
"	"				" " "	1366	021		

REVERSE or GRANTEE Index to Deeds — Greenville County, S. C.

REG. U. S. PAT OFFICE *CharmCott* County Indexes Since 1888 An Identifying Trade Mark

Open at Proper Tab according to First Letter or Letters of Name and refer to Buff Sub-Index sheet for page reference.

COTT FAMILY NAME INDEX No. 75 © 1949
MADE BY THE COTT INDEX COMPANY, COLUMBUS, OHIO
SOLD BY PHOTO COPY SUPPLY, MAULDIN, S. C.

()

FILE NUMBER DATE OF RECORD	GRANTEES FAMILY NAMES	GIVEN NAMES ABCDEFGHIJ	GIVEN NAMES JKLMNO	GIVEN NAMES PQRSTUVWXYZ	GRANTORS	BOOK	PAGE	No. of Acres	BRIEF DESCRIPTION, LOCATION, ETC. (Not Warranted)
28304 June 29, 1989	Chapman			Mark W. + Sherree L.	Robert D. Johnson ^{etal} Jr	1366	064		Forest Acres Lot 14 Indian Trail Sec I
30016 July 11, 1989	"	Edugh Ciri			Alice J. Owen	1367	086		St. James Lot 37 Brookhaven Dr.
36229 July 14, 1989	"	Anthony C		+ M. Saphron	Ronald Stephens ^{etal}	1367	435	1.18	Sp 3 ac Bushy Creek Rd Childs Egg
35218 Aug 11, 1989	"	Elizabeth		William Jr.	William H. Chapman Sr. ^{etal}	1370	39		5ville Lot 26 Westwood S. Sec II
37443 Aug 22, 1989	"	Clyde			Loise Cooley	1371	7	29.09	ac Grant Survey for Clyde Chapman
37700 Aug 23, 1989	"			Joyce B.	James W. Chapman	1371	137		Lot 257 Etowah Dr. Del Norte
39419 Aug 31, 1989	"			Paul H.	Zena H. Chapman	1371	905		Power g attorney
40206 Sept 6, 1989	"			Laura ^{Cancelled June 2, 1988}	Ethel C. Durham	1372	410		Power g attorney
44984 Oct 4, 1989	"			Marie J.	Margaret Helena Wynn	1375	60	0.25	ac Freeman Bridge Rd
48760 Oct 27, 1989	"			K. Camille ^{etal}	Mary Helen Niemeyer	1377	453		Lot 2 Oak Crest
50154 Nov 6, 1989	"			Nancy Robin	Opale Crumby	1378	592		Lot 89 Fore Estate Subd
51600 Nov 14, 1989	"			Jolann ^{etal}	Estate of B. P. R. William Anderson Mcbill	1379	493		Beer Henry Deed g Distribution Int Lot 8
52510 Nov 21, 1989	"			Wayne H. ^{sr. et al}	Robert E. Fincher	1380	118		Lot 3 Long view Terrace also Lot
"	"			"	"	1380	118		14 + pt Lot 13 Roosevelt Ave also Lot
53159 Nov 27, 1989	"			Martha J.	Keith Edward Gamble	1380	594		Lot 25 Belvedere Rd. S. Forest Estates
54265 Dec 4, 1989	"			Robert L. ^{etal}	Landon E. Mann	1381	277		Whose Subd Lot 142 + pt Lot B9 Chevy
"	"			Robin S. ^{etal}	"	1381	299		pt lots 34 + 35 Yarrow Way

