


INDIRECT or GRANTEE Index to Deeds — Greenville County, S. C.

REG. U. S. PAT. OFFICE *Chas McCatt* County Indexes Since 1888
An Identifying Trade Mark

 Open at Proper Tab according to First Letter or Letters of Name and refer to Buff Sub-Index sheet for page reference.

COTT FAMILY NAME INDEX No. 75 © 1949
MADE BY THE COTT INDEX COMPANY, COLUMBUS, OHIO
SOLD BY WALKER, EVANS & COGSWELL CO., CHARLESTON, S.C.

(A)

FILE NUMBER	GRANTEES	GIVEN NAMES	GIVEN NAMES	GIVEN NAMES	GRANTORS	BOOK	PAGE	No. of Acres	BRIEF DESCRIPTION, LOCATION, ETC.
DATE OF RECORD	FAMILY NAMES	ABCDEFGHIJ	IJKLMNOP	QRSTUVWXYZ					(Not Warranted)
22842 Apr 2, 1975	Carter		D. + M. Karen	Randall	Sherratt-Maxwell Enter. dmc.	1016	336		Sec. II Lot 298 "Del Norte Est."
24781 Apr 29, 1975	"			Robert R.	Cotton 130, 1st section 514 Carter land W. Co. dmc.	1017	423		W. Co. Large pt. of land
25690 May 1, 1975	"			Ray L.	Carter land W. Co. dmc.	1017	873		lots 25 + 36 + pt lot 33 + 34 Cunning Beddy Rd. "Carrilla Park" pt. lot H White Horse Rd. Quant to Also tract Damewood Sh.
"	"			"	"	1017	873		"Damewood"
"	"			"	"	1017	873		
26015 May 9, 1975	"	A. et al. Charles			Hampton Associates 2 gen. pts.	1018	31		pt. lots 183 thru 187 also St. Chick Sp. tp.
"	"	H. et al. Barbara			"	1018	31		
26186 May 12, 1975	"	Charlotte C.	Edward	James	Henry L. Morgan	1018	97		Spur Hgts" Lot 58 Carnshaw Ave. "San"
100 May 11, 1975	"	"	"	"	"	1021	224		Lot 1012
3978 Aug 12, 1975	"	Herbert A.			C. Dan Joyner	1022	601		(Ave) Woodside Mills Sec. B lot 79 (#30) West Main St. "Forester Woods" Sec II, Mauldin
5817 Sept 2, 1975	"	"	H.	Joe R.	Jerry Ains, et al.	1023	564		lot 93 Creechwood Ct. "Forester Woods" Sec II, Mauldin
5810 Sept 2, 1975	"	Frances			Joe R. Carter	1023	565		Cont. lot 93 Creechwood Ct. "Forester Woods"
1270 Nov 13, 1975	"	Carolyn R.			Naniel R. Carter	1027	257		1/2 cont. lot 21 Brown Lane
23233 Mar 12, 1976	"	"		et al. Ronald Lee	Ray L. Carter, as TR	1032	954		lot 16 Blk. B Co. Junction + Aiken Pts. O'ville Tp.
"	"	"		et al. Rebecca C.	"	1032	954		
23240 Mar 12, 1976	"	"	B.	Margaret + Ramsey S.	Frank W. Wren dmc.	1032	958		Parcel Durham Bridge Rd.

INDIRECT or GRANTEE Index to Deeds — Greenville County, S. C.

(A)

REC. U. S. PAT. OFFICE *Chas McCott* County Indexes Since 1888 An Identifying Trade Mark

Open at Proper Tab according to First Letter or Letters of Name and refer to Buff Sub-Index sheet for page reference.

COTT FAMILY NAME INDEX No. 75 © 1949 MADE BY THE COTT INDEX COMPANY, COLUMBUS, OHIO SOLD BY WALKER, EVANS & COGSWELL CO., CHARLESTON, S.C.

FILE NUMBER DATE OF RECORD	GRANTEES FAMILY NAMES	GIVEN NAMES ABCDEFGHIJ	GIVEN NAMES JKLMNO	GIVEN NAMES PQRSTUVWXYZ	GRANTORS	BOOK	PAGE	No. of Acres	BRIEF DESCRIPTION, LOCATION, ETC. (Not Warranted)
23881 Mar 14, 1976	Carter			Milford E. ^{et al.}	W. S. Castles	1033	359	} Lot 120 Lady Marian Lane "Sherwood Forest"	
"	"			Olesca P. ^{et al.}	" "	1033	354		
"	"			John M. + Lucille J.	John O. + Lucille J.	1200	438	Lot 11 "Woodland" N. 1/2	
29092 May 17, 1976	"			Samuel P. + Susan J.	Nancy + Susan + Samuel	1200	438	Lot 14 "Woodland" N. 1/2	
29091 May 17, 1976	"	Charles		^{et al.}	Lucille + Susan	1200	438	Lot 15 "Woodland" N. 1/2	
"	"	Barbara		^{et al.}	" "	1200	438	Lot 16 "Woodland" N. 1/2	
"	"	Charles		^{et al.}	Lucille + Susan	1200	438	Lot 17 "Woodland" N. 1/2	
"	"	Barbara		^{et al.}	" "	1200	438	Lot 18 "Woodland" N. 1/2	
32843 Jun 16, 1976	"			Nancy A.	Shady Ann + Thelma	1038	106	.72 Carter Dec. Plat of Nancy A. + Thelma + Shady Ann + Thelma	
July 1, 1976 04491	"	Keith A. +		Jonda A.	Earley + Jonda Co.,	1038	106	lots 4+5 "Nebo" Way	
Aug 20, 1976 13497	"	Barbara +			Charles L. Carter	1041	571	pt. lot 20 "Nebo" Way	
Nov 16, 1976 13609	"	Earnestine			Carrie C. Blasingame ^{et al.}	1046	210	22 Ardern St. Nichol-Town #4 Quit claim deed - cont. pt. lot "Pebble Creek" Phase I	
Nov 17, 1976 13661	"	Eunice J. +		James A.	Verna J. + Howard	1046	266	lot 7, "Serrano" Trail	
Nov 17, 1976 14174	"			Stephen H. ^{et al.}	Domancee + Stephen	1046	290	pt. lot 13 "Serrano" Ave. Mills Village, Sec. 11 of 11 Twp	
Nov 23, 1976 14354	"			Lloyd William	Ruth Lee Jordan ^{et al.}	1046	673	lot 57 "Serrano" Ave. (Chapman Ad.) Duran, Mills, Sec. 11	
Nov 24, 1976	"			Malcolm	Lindsay Real Est. Co. Inc.	1046	824	lot 37, loc. Webb St. + Simpson St.	

INDIRECT or GRANTEE Index to Deeds — Greenville County, S. C.

REG. U. S. PAT. OFFICE *Chas. M. Cott* County Indexes Since 1888
An Identifying Trade Mark

Open at Proper Tab according to First Letter or Letters of
Name and refer to Buff Sub-Index sheet for page reference.

COTT FAMILY NAME INDEX No. 75 © 1949
MADE BY THE COTT INDEX COMPANY, COLUMBUS, OHIO
SOLD BY WALKER, EVANS & COGSWELL CO., CHARLESTON, S.C.

FILE NUMBER	GRANTEES	GIVEN NAMES	GIVEN NAMES	GIVEN NAMES	GRANTORS	BOOK	PAGE	No. of Acres	BRIEF DESCRIPTION, LOCATION, ETC.
DATE OF RECORD	FAMILY NAMES	ABCDEFGHIJ	IJKLMNO	PQRSTUVWXYZ					(Not Warranted)
14704 Nov. 30, 1976	Carter	Charles A.	et al.		Quality Plumbing & Heating Co., Inc.	1047	2	}	Lot Woodruff Rd (S.C. Hwy. 146)
"	"	Barbara N.	et al.		" "	1047	2		
16457 Dec. 17, 1976	"		Maria Chase		Marion G. Clardy	1048	44	}	Forest Edge Add I Lot 190 Pinefield Dr. South
17550 Dec. 30, 1976	"	Billy S.	et al.		J H J Corporation	1048	830		
"	"	Frances	et al.		" "	1048	830		
19321 Jan. 20, 1977	"			P. Daniel Jr.	Elizabeth C. Parker	1049	904	}	(Augusta Dr. East) Lot 9 Westminster Dr.
23738 Mar. 9, 1977	"		Linda & Ronald J.		William D. Payne et al.	1052	373		
24056 Mar. 14, 1977	"		Leonard		Henderson Forest Assoc. et al. et al. et al.	1052	572	}	Lots 2 & 46 Henderson Forest Meadow Sec. I + II
25579 Mar. 28, 1977	"		La Martha J. Coarthy		Forest Kirk Smith et al. Corporation et al.	1053	476		
29096 Apr. 28, 1977	"		Maxine & Wesley		Bobby R. Posey et al.	1055	512	}	"Hampshire Hills" Lot 33 Mangrove Dr. Willowood Dr. "Lower Edge" Sec. 7
29679 May 3, 1977	"	Evelyn A.		Royce J.	Harold A. Larson et al.	1055	886		
32572 May 27, 1977	"	Harold S.	Mary Rae		L. Michael Stoppelman et al.	1057	425	}	"Serrano" Chick - p.p. p. Lot 70 Dexter Dr. "Drexel Hwy." Pocahontas Trail
33068 June 1, 1977	"			Ruth M.	Sec. of Housing & Urban Dev.	1057	724		
34932 June 16, 1977	"			Velda Kay	Thomas D. Croft et al.	1058	712	}	Coles and Raven Lot 48 Club Dr. Prop. of "Saylor Hwy."
35060 June 17, 1977	"	Diana B.	John L.		James A. Hammell et al.	1058	796		
284 July 5, 1977	"	Daniel B.		Sherry J.	Regina N. Taylor, et al. et al.	1059	862	}	Lot 20 V. Army Dr. Dr. S'ville Jr. Lot 50 + Pt lot 51 Highland

INDIRECT or GRANTEE Index to Deeds — Greenville County, S. C.

18

(B) REG. U. S. PAT. OFFICE *Chas McCott* County Indexes Since 1888 An Identifying Trade Mark

Open at Proper Tab according to First Letter or Letters of Name and refer to Buff Sub-Index sheet for page reference.

COTT FAMILY NAME INDEX No. 75 © 1949
MADE BY THE COTT INDEX COMPANY, COLUMBUS, OHIO
SOLD BY WALKER, EVANS & COGSWELL CO., CHARLESTON, S.C.

FILE NUMBER DATE OF RECORD	GRANTEES FAMILY NAMES	GIVEN NAMES ABCDEFGHIJ	GIVEN NAMES JKLMNO	GIVEN NAMES PQRSTUVWXYZ	GRANTORS	BOOK	PAGE	No. of Acres	BRIEF DESCRIPTION, LOCATION, ETC. (Not Warranted)
3402 Aug. 1, 1977	Carter	Elinor E.			Harbor Town Ltd. Ptd.	1061	583		"Harbor Town" Tot 96 Stanley Dr.
5137 Aug. 16, 1977	"	Jackson + Barbara	Jr.	James F.	HBA Properties, Inc.	1062	664		Lot 16 Meyers Pk. Sec. I Name "Woodfield"
7414 Sept. 2, 1977	"	Blenn + Hubert	B.	Nanney	Thomas William Acreman Jr.	1064	160		Lot 302 Sub C Cliffside "Cochwood Forest"
9729 Sept. 27, 1977	"			Sally H.	William J. Fennell, et al	1065	627		Lot 41 East Georgia Rd. "Sugar Creek" Sec. I
18169 Dec. 14, 1977	"			Jerry D. Theresa A.	E. L. McKinney	1070	154		Lot 295, Middle Brook Rd. "Peppertree" Sec. II
18640 Dec. 19, 1977	"	Hordon + Kathryn A.			Everet Earl Graves, Jr.	1070	437		Lot 228 Winterfield Place
18768 Dec. 21, 1977	"			Mary F.	Ralph Owens	1070	538		Lot 6 + pt. Lot 5 Texas Ave. "Highland" Blk P
" "	"			Jack, et al	"	1070	538		
19688 Dec. 30, 1977	"			Jerry Ray	Raymond H. Carter	1071	72	.87	acc. Dilson Cir. Sec. I
20836 Jan. 12, 1978	"	Jackson + Barbara	Jr.	James J.	HBA Properties, Inc.	1071	771		Lot 16, "Meyers Park" Rd. "Huntington"
21217 Jan. 16, 1978	"			Margaret E. Ray B.	Antony G. Harper shd. + Exce.	1072	10		Lot 31 Poplar Mt. Rd. + Huntington
23186 Feb. 6, 1978	"	Allen G.			Margaret Caldwell Foster	1073	274		Lot 1 New Dunham Bridge Rd. Sec. I "Vardry Vale"
" "	"	Ann S.			" " "	1073	274		
25437 Mar. 1, 1978	"	Debra			Westminster Company	1074	468		Lot 54 Oakview Sec. V-B S. Mill
26772 Mar. 14, 1978	"		R.	Kenneth + Rhonda S.	Builders + Developers, Inc.	1075	254		Lot 651 "Westwood" Sec. VI
31006 Apr. 20, 1978	"	Edna			Harry Drake	1077	408	2 1/4	Acc. Grove Sp.

INDIRECT or GRANTEE Index to Deeds — Greenville County, S. C.

REG. U. S. PAT OFFICE *Chas McCotts* County Indexes Since 1888
An Identifying Trade Mark

Open at Proper Tab according to First Letter or Letters of Name and refer to Buff Sub-Index sheet for page reference.

COTT FAMILY NAME INDEX No. 75 © 1949
MADE BY THE COTT INDEX COMPANY, COLUMBUS, OHIO
SOLD BY WALKER, EVANS & COGSWELL CO., CHARLESTON, S.C.

(C)

FILE NUMBER	DATE OF RECORD	GRANTEES FAMILY NAMES	GIVEN NAMES ABCDEFGHIJ	GIVEN NAMES JKLMNOPQ	GIVEN NAMES RSTUVWXYZ	GRANTORS	BOOK	PAGE	No. of Acres	BRIEF DESCRIPTION, LOCATION, ETC. (Not Warranted)
32218	May 1, 1978	Carter	Herald Gordon		Rita R.	Horton C. Carter	1078	168		Lot 15 Jalen Dr.
33038	May 5, 1978	"			Thelma G.	J. + M. Dev. Enterprises ^{she.}	1078	693		Lot 4 "Kings Court"
37118	June 9, 1978	"			Thelma M.	Joe G. Poole	1080	871		Lot Riverbend Rd. Cahick Springs Tp.
38258	June 20, 1978	"	Charles A. Jr. + Lisa G.			Charles A. Carter	1081	587		Pt. lots 183 + 189 also St. "Del Norte Estds."
2828	July 27, 1978	"	Donna L.	+	William R.	Kenneth W. Kent, et al	1083	943		Lot 127 Great Glen Rd. "Rockwood Park"
3481	Aug 1, 1978	"		McGrath Janet A. + William		Gordon D. Seay, et al	1084	455		Lot 68 cor Rockwood Dr. + Frontstreet Valley"
3848	Aug 4, 1978	"	Elinor D.			Martin B. Eudy, et al Indiv. + Estds.	1084	648		Lot 121 Pleasant Ridge Ave. "Pleasant Village" Sec. II
4421	Aug 9, 1978	"		Mary Carolyn		Broadus Lee Carter, et al	1085	11		Lot 12 8 th St. "Judson Mill"
7665	Sept 7, 1978	"		John P.		Bob Maxwell Builders, Inc.	1086	954		Lot 20 Woodharker Dr. "Woodharker"
	"	"		et al Margaret J.		" " " "	1086	954		
9866	Sept 27, 1978	"								
12804	Oct 24, 1978	"	Agnes J. + Kenneth W.			Alvise Moduin, et al	1088	716		Lot 9 Myron Lane see Deed Bk 819-113, 919-524 + 986-221
14866	Nov 13, 1978	"			Rex S. et al	Albert A. Taylor, Jr. et al	1090	500		Amendment to Trust Agree. for orig "Barbadale"
15531	Nov 17, 1978	"	Florida J.			Rex S. Carter	1091	718		Wh. Lot 36 Rockingham Rd. Blvd. "Thousand Oaks"
22568	Jan 1, 1979	"	Churchill			Dako Realty Corp.	1092	238		Tract 1 = 5.6 Acs. Thousand Oaks
	Over	"		Joseph P.		Pleasant Hill Associates ^{a.s.c. pte.}	1096	367	17.7	acres Hawkin Rd. also easment

INDIRECT or GRANTEE Index to Deeds — Greenville County, S. C.

(C)

REG. U. S. PAT. OFFICE *Chas McCott* County Indexes Since 1888 An Identifying Trade Mark

Open at Proper Tab according to First Letter or Letters of Name and refer to Buff Sub-Index sheet for page reference.

COTT FAMILY NAME INDEX No. 75 © 1949 MADE BY THE COTT INDEX COMPANY, COLUMBUS, OHIO SOLD BY WALKER, EVANS & COGSWELL CO., CHARLESTON, S.C.

FILE NUMBER DATE OF RECORD	GRANTEES FAMILY NAMES	GIVEN NAMES ABCDEFGHIJ	GIVEN NAMES JKLMNO	GIVEN NAMES PQRSTUVWXYZ	GRANTORS	BOOK	PAGE	No. of Acres	BRIEF DESCRIPTION, LOCATION, ETC. (Not Warranted)
25429 Mar 6, 1979	Carter			Jerry D. + Theresa A.	Jhrett Enterprises, Inc.	1097	844	3.68	Forest "Sec. II Lot 17 Moore Ct. "Batemille Shamrock Acres"
27199 Mar 22, 1979	"	Cynthia H.		+ Ricky D.	James W. Skellon	1099	53		Lot 58 Kingswood Dr. "Rena Estn. Regime
29306 Apr 10, 1979	"			Lucille	American Service Corp.	1100	181		Unit 6-B Lewis Village Horiz. Prop. Acres"
31705 May 1, 1979	"	Charles E			William D Cannada, et al	1101	543		Int. Lot 74 Line Oak Hwy "Oakwood
34916 May 28, 1979	"			1/2 1/2 Bill's Restaurant	Ronald Lee	1103	475		Agreement
"	"			1/2 1/2 Bill's Restaurant	William J. et al	1103	475		
4067 Aug 2, 1979	"			Gordon G.	Joseph Rex, Simon, Jr. et al	1108	481		Lot 8 North Acres Dr. "North Acres For signature Bond Ch. 1952-373
4753 Aug 9, 1979	"			Linda J. + Ronald H.	William D. Payne et al	1108	953		Lot 178 "Shamwood Forest" Also Easement
7987 Sept 5, 1979	"			Joseph P. III, et al	Dewant Hill Associates,	1110	804		Quiet Claim Int. Strip - Hawkins Rd.
9718 Sept 20, 1979	"			Virgil E.	Nancy R. Eddleman et al	1111	967		Bond for title - Lot 25 (or 5) E. N. Sixth St. Woodside Millerville
"	"			"	"	1111	967		
9795 Sept 21, 1979	"			Barbara J.	James J. Carter, Jr.	1111	981	1.345	Acres. Fenn Lt.
11571 Oct 5, 1979	"			Thomas Lee	Viola Dason	1113	39	1.50	Acres. Pelham Rd.
13364 Oct 22, 1979	"	Andrew M		+ Rosemary L.	Barbara B. Haskett Hanson J. Smith	1113	481		Lot 7 + 8 "Highland Fern"
14142 Oct 24, 1979	"	Gordon			Belton J. Smith	1114	304		Int. Lot 104 + 181 Wrigley St. Dason with title for orig. doc. with Ch. 453 Pages 480
"	"	"		"	"	1114	304		

INDIRECT or GRANTEE Index to Deeds — Greenville County, S. C.

KEYS PRINTING CO., GREENVILLE, S. C.

Open at Proper Tab according to First Letter or Letters of Name and refer to Buff Sub-Index sheet for page reference.

FILE NUMBER	DATE OF RECORD	GRANTEES FAMILY NAMES	GIVEN NAMES ABCDEFGH	GIVEN NAMES IJKLMNO	GIVEN NAMES PQRSTUVWXYZ	GRANTORS	BOOK	PAGE	No. of Acres	BRIEF DESCRIPTION, LOCATION, ETC. (Not Warranted)
14167	Oct. 26, 1974	Carter	Gordon			Tras. & Executor Robert L. McPherson	1114	353		"Deerlan Mills Village" Lot 104 (#18) Wrigley St.
15434	Nov. 6, 1979	"	Carl D. et al			John H. Tate et al	1115	57		} Lot 55 West Ave.
" "	" "	"	Gladys B. et al			" " " "	1115	57		
15856	Nov. 9, 1979	"	Gordon			W. L. Burger	1115	291		Rd. "Farmington Acres" Pt. Lot 1 + pt. Lot 2 White Horse
16176	Nov. 13, 1979	"	Daniel R.			Formerly Elsie Wilson Elsie Wilson Moore	1115	526		Lot Hwy. 124
23608	Feb. 1, 1988	"	Dorothy C. et al			Elsie Cathran	1119	970		"North Acres" Lot 37 North Acres Dr. (In Real Civ)
26459	Mar. 5, 1980	"	Dean W. et al		Jessie B.	Better Homes of Greenville ^{Mc.}	1121	624		Lot 84 Coach Hills Dr. "Coach Hills"
30528	Apr. 16, 1980	"	Charlie T.			M. G. Proffitt, Mc.	1124	7		} Lot 21 Sugarcane Ct. "Sugar Creek" Map VII
" "	" "	"	Betty P. et al			" " " "	1124	7		
34215	May 27, 1980	"			Macon J.	Wayne H. Carter	1126	505		Hwy. Sec I Int. lot 31 Fenwick Lane Fenwick
35946	June 17, 1980	"	Charles A.			Atty-in-fact Sophie S. France Mollie J. Syracuse, by her et al	1127	586		} Lot 61 + pt. lots 59 + 63 Bishop St.
" "	" "	"	Barbara H.			" " " "	1127	586		
308	July 3, 1980	"	Allen & Loretta Y			Robert Lee Drake et al	1128	629		Lot 5 + 6 Williamson Dr. "Wynette Estab." Park Place Bldg E
1006	July 14, 1980	"	Gordon C.			Carver L. Blessingame	1129	42		Lot 15 + pt. lot 14 Lila St.
1116	July 14, 1980	"	Gordon C.			Joe Dennis Young	1129	92		Lot 5 Lincoln Court
1669	July 18, 1980	"			Joseph P., III	George Robert Williams	1129	501		mt. 17.7 acs. Hawkins Rd.

INDIRECT or GRANTEE Index to Deeds — Greenville County, S. C.

(9)

KEYS PRINTING CO., GREENVILLE, S. C.

Open at Proper Tab according to First Letter or Letters of Name and refer to Buff Sub-Index sheet for page reference.

FILE NUMBER DATE OF RECORD	GRANTEES FAMILY NAMES	GIVEN NAMES ABCDEFGH	GIVEN NAMES IJKLMNO	GIVEN NAMES PQRSTUWXYZ	GRANTORS	BOOK	PAGE	No. of Acres	BRIEF DESCRIPTION, LOCATION, ETC. (Not Warranted)
3940 Aug 11, 1980	Carter	Gordon C.	etal		Audrey Clifton Sizemore ^{etal}	1130	814		Meadow Farms" Sec. I Lot 145 Miracle Dr. "Fresh Russell Hgts.
6498 Aug 29, 1980	"	Gordon C.	etal		Columbus Lafayette ^{Mullenix} ^{etal}	1132	341		H. lots 15+16 Bramlette Rd.
7713 Sept. 10, 1980	"			Ray L. ^{etal}	H. Elliott Paton Indiv & In. ^{etal}	1133	87		Amendment to Trust Agreement and assignment of interest. See orig and Deed Bk. 819 Pg. 113
" "	"			" "	" " " "	1133	87		
8530 Sept. 17, 1980	"	Charles A. ^{etal}			Arthur B. Jones ^{etal}	1133	722		Agreement as to Boundary line
" "	"	Barbara H. ^{etal}			" " " "	1133	722		
8736 Sept 18, 1980	"	Charles G. ^{etal}			Barbara H. Carter	1133	770		Ellitson Acres Sec. A. Int lot 35 Arbutus Trail
9493 Sept. 25, 1980	"	Earl H. Jr. ^{etal}			George R. Hammond, ^{etal}	1134	123		Lot 55 Virginia Ave. Highland Forest
9911 Sept. 29, 1980	"			Sally Head	William F. Fennell ^{etal}	1134	455		Lot 40, East Georgia Rd Coachwood
12947 Oct. 24, 1980	"	Gordon C. ^{etal}			Dean E. Bowser ^{etal}	1136	95		Lot 3 Oak Dr.
14284 Nov. 6, 1980	"			Julie Mae & Willie Ray ^{etal}	Home Security Corp. ^{etal}	1136	838		Quit Claim. Deed 1/2 acre Austin Place St.
15932 Nov 24, 1980	"			James F. Jr. ^{etal}	John C. Cosby, Jr. ^{etal}	1137	850	3.299	acc. Augusta Rd & Augusta Place St.
15933 Nov. 24, 1980	"			James F. Jr. ^{etal}	Mary S. Parker	1137	852	3.299	acc. Augusta Rd & Augusta Prop. Rly.
16356 Nov 28, 1980	"	Flouide S.			David C. Thomas ^{etal}	1138	80		Unit 7 In Ann Condo. Hwy Wing Hwy. Franklin Tp.
17225 Dec. 8, 1980	"			Sara D. ^{etal}	By atty in fact Douglas L. Davenport Joseph Randolph Davenport	1138	611		Int. 58.2 ac li. Home Park Rd &

INDIRECT or GRANTEE Index to Real Estate Deeds -- Greenville County, S. C.

Open at Proper Tab according to First Letter or Letters of Name and refer to Buff Sub-Index sheet for page reference.

18
(E)

FORM PRINTED AT GREENVILLE, S. C.

FILE NUMBER	DATE OF RECORD	GRANTEES FAMILY NAMES	GIVEN NAMES ABCDEFGH	GIVEN NAMES IJKLMNO	GIVEN NAMES PQRSTUWXYZ	GRANTORS	BOOK	PAGE	NO. OF ACRES	BRIEF DESCRIPTION, LOCATION, ETC. (NOT WARRANTED)
	17225				etal	By atty in fact Douglas L. Davenport				Deaklin Tp.
	Dec. 8, 1980	Carter			Sara D.	Joseph Randolph Davenport	1138	612		Int. 2.5 acres Houston Branch
	17225				etal	By atty in fact Douglas L. Davenport				
	Dec. 8, 1980	"			Sara D.	Joseph Randolph Davenport	1138	613		Int. Lot (3/8 acre) Deaklin Tp.
	19627									addition
	Jan. 6, 1981	"			Ray L.	J. Henry Philpot, Jr.	1140	290		Int. Lot Broadview Ave Bayce
	21576									
	Jan. 28, 1981	"	Carolyn R.			Elizabeth B. Bunyan	1141	665		Power of attorney
	30095									Creed Sec. I
	Apr. 28, 1981	"	Gordon C.			Raymond M. Aubion	1147	62		Lot 62 Lyndhurst Dr. Oak
	31038									Hover Rd.
	May 6, 1981	"	Gordon C.			Ollie B. Bryant	1147	607		Bound for Little Lot white
	31125					etal				Sec. B.
	May 7, 1981	"		Odessa P.		Bernard H. Worthoetter	1147	631		Lot 128 "B" St. Woodside Mills
	33046									easement to ingress, egress
	May 29, 1981	"		Jennifer D.		Joseph P. Carter, III	1148	943	17.7	acres Hawkins Rd. also
	1449					etal				
	July 16, 1981	"	Elinor D.			S. Lewis Wilson, Sr.	1151	840		Lot 39 Oakview Sec. V-A
	1641									
	July 17, 1981	"	Hassie E. + Kate			M. O. Carter	1151	996		8 acres 71. Saluda River
	3483									Burial Purpose only
	Aug 6, 1981	"			ma	J. E. Coleman, Sr.	1153	158		Tract (336 sq ft.) Bates Tp. Ave
	10635									
	Oct 29, 1981	"			DBA: Baw Die Grand	Collins Music Co. Inc.	1157	537		Coin Machine Agreement
	13312				James, Indiv + etal					
	Dec. 3, 1981	"	Charles etal			Lewis D. Styles, et al	1159	105		Tr. Lots 3 + 4 U.S. Hwy 29 Chick Eggs
	16981									
	Jan 29, 1982	"			jean Ridenhour	Bertha Harrell Ridenhour	1161	604		Power of attorney
	17851									
	Feb. 9, 1982	"	Douglas L. +		Sharon W.	Michael C. Jordan etal	1162	245	2.45	acres Hwy 14
	18367									Ave "Augusta Area"
	Feb. 16, 1982	"			Sherry S.	Clara Adams	1162	525		Lot 218 Cor. Jasper Dr. + Meadows

INDIRECT or GRANTEE Index to Real Estate Deeds -- Greenville County, S. C.

(E)

Open at Proper Tab according to First Letter or Letters of Name and refer to Buff Sub-Index sheet for page reference.

KEYS PRINTING CO., GREENVILLE, S. C.

FILE NUMBER DATE OF RECORD	GRANTEES FAMILY NAMES	GIVEN NAMES ABCDEFGH	GIVEN NAMES IJKLMNO	GIVEN NAMES PQRSTUVWXYZ	GRANTORS	BOOK	PAGE	No. of ACRES	BRIEF DESCRIPTION, LOCATION, ETC. (NOT WARRANTED)
21600 Mar. 29, 1982	Carter		James Allen		Carter Brothers Trucking Co. Inc.	1164	508		Lot
23811 Apr. 26, 1982	"			Robert L. et al	Patricia B. Mc Intosh	1165	887		Lot 136 Woodville Ave.
24455 May 3, 1982	"	H. Landis et al			John A. Bolan, Inc.	1166	321		Lot 295 "Canebrake III"
" "	"	Eunice L. et al			" " "	1166	321		
28617 June 21, 1982	"		Maria C.		H. B. Drake, Jr. et al	1168	974		Pt. lot 4 Miller Ave.
1155 July 15, 1982	"			Ray L. et al	Malcolm Carter	1170	152		Lot 32 White Horse Rd. & Cole Rd.
" "	"			Paul D. et al	" "	1170	152		
" "	"			Ray B. et al	" "	1170	152		
5657 Sept. 3, 1982	"		Jerry Ike		FKA Wanda Lynn Carter Wanda Lynn Carter Hines	1173	378		Int. 5 1/10 Acres White Horse Rd. Pt. I Sec. I + II
5913 Sept 8, 1982	"		Odessa P.		Westminster Co. Inc.	1173	527		Lot 3-E Wenwood Lane 3. "
7005 Sept 12, 1982	"			Dianna, et al Sandra	Shirley M. Padgett	1174	717		Lot 111 Shink Ave. J.W. For info. Wenderson Sec. 112 p. 1
8157 Oct. 6, 1982	"	Harold L. et al	William		American Business Corp	1175	777		Lot 111 Shink Ave. J.W. For info. Wenderson Sec. 112 p. 1
9500 Oct. 13, 1982	"	Earl H.		William	Lucy J. Carter	1175	899		Brandon Plant Sec. 9 Lot 242 #23, back of Cherry Hill
11307 Nov. 9, 1982	"	Charles A.		Steve H. et al	Threat Enterprises, Inc.	1176	976	16.7	Area Bate Bridges Rd.
" "	"	Barbara H. et al			" " "	1176	976		
" "	"	Charles A., Jr. et al			" " "	1176	976		

INDIRECT or GRANTEE Index to Deeds — Greenville County, S. C.

KEYS PRINTING CO., GREENVILLE, S. C.

Open at Proper Tab according to First Letter or Letters of Name and refer to Buff Sub-Index sheet for page reference.

FILE NUMBER DATE OF RECORD	GRANTEES FAMILY NAMES	GIVEN NAMES ABCDEFGHIJ	GIVEN NAMES JKLMNOPQ	GIVEN NAMES RSTUVWXYZ	GRANTORS	BOOK	PAGE	No. of Acres	BRIEF DESCRIPTION, LOCATION, ETC. (Not Warranted)
12293 Nov. 19, 1982	Carter	Norothy B.			Malcolm W. Carter	1177	548		3 Lots
14030 Dec. 9, 1982	"	Barbara J.			Co. Inc. First Carolina Construction	1178	646		Int. Tract B = .41 acs.
14027 Dec. 9, 1982	"	Barbara J.			W. R. Martin Corp.	1178	645		Int. Tract B = .41 acs
16496 Jan 6, 1983	"	Constance M. & James Henry Jr.			Rev. Exec. & In. Rudolph H. Chasteen	1180	420		lots 1 + 11 Simmons Ct.
16498 Jan 6, 1983	"	Constance M. & James Henry Jr.			Breageale II Benjamin Thomas	1180	426		lots 1 + 11 Simmons Ct.
16494 Jan 6, 1983	"	Constance M. & James Henry Jr.			Schroeder Kautzman Lynnette Breageale	1180	427		lots 1 + 11 Simmons Ct.
20505 Feb. 17, 1983	"			Paul D.	Edith M. Riddle	1182	743		Lot Hwy 25 Mills Sec. 6
21838 Mar 3, 1983	"	Gordon C.			Peggy C. Oliver	1183	586		Lot 18 Henry St. Duncan Crest Sec. I
21933 Mar 3, 1983	"		Kathryn A.		Nelda C. Barrier <i>etal</i>	1183	624		Lot 62 Lynhurst Dr. Oaks "Wellington Green" Sec 3
22509 Mar 9, 1983	"	Elizabeth C. & James F.			Emilio J. Pou <i>etal</i>	1184	102		Lot 103 Gladesworth Dr.
23468 Mar. 17, 1983	"		maria		Alberta G. Anderson	1184	569		Power of attorney Sec. IV
25610 Apr. 5, 1983	"			Robert Jean Jr.	James Leary Builders, Inc.	1185	760		Lot 156 Brentwood Way Brentwood Loop, Washington Hgts.
28251 Apr. 28, 1983	"		Juanita		Raymond Carter	1187	222		Int. Lot 23 Sec. D Washington 2
28252 Apr. 28, 1983	"	Douglas George & Jackie			John L. Starling	1187	247		Lot 137 Western Hills Sec. I & pg 607
30256 May 16, 1983	"	Darda C.			Ollie Blacketa Bryant	1188	311		Bond for Title for orig. in det BK 1147 "Dray Fox Run"
3971 Aug. 3, 1983	Carter,		Imgram Ned	Sara R.	Kennie L. Mitchem <i>etal.</i>	1193	699		lot 123, Newington Green

INDIRECT or GRANTEE Index to Deeds — Greenville County, S. C.

KEYS PRINTING CO., GREENVILLE, S. C.

Open at Proper Tab according to First Letter or Letters of Name and refer to Buff Sub-Index sheet for page reference.

FILE NUMBER DATE OF RECORD	GRANTEES FAMILY NAMES	GIVEN NAMES ABCDEFGHIJ	GIVEN NAMES JKLMNOPQ	GIVEN NAMES RSTUVWXYZ	GRANTORS	BOOK	PAGE	No. of Acres	BRIEF DESCRIPTION, LOCATION, ETC. (Not Warranted)
6821 Aug 26, 1983	Carter	Ernest E. etal			Johnny H. Bragg etal	1195	172		Pt. lot 2 Spruce St.
"	"	Cornelia, etal			" " " "	1195	172		
9026 Sept 16, 1983	"			William D	Martin Timothy	1196	406		Regime Units 5-7 Yorktown Abing prop.
9397 Sept 20, 1983	"	Clifford M +		Sara R.	U. S. Retirement Corp	1196	704		Swanegate lot 1 Sandpaper Way, Phase I
10288 Sept 28, 1983	"	Deborah J.			Daisy M. Thompson	1197	290	0.8	ac, Thompson Dr.
14588 Nov 2, 1983	"	Charlotte Taylor etal			Lettie M. Jansley	1199	796		Power of attorney
17599 Nov, 1983	"			Karen Y + Ronald M.	Brutige Bkhs. of Greenville <small>by atty in fact Evelyn B. Dalton</small>	1201	697		Lot 7, Asheton
18381 Dec 8, 1983	"	Gordon C.			Allie Blackston Bryant	1202	155		Extension Agreement for bond for title for orig see Deed Bk 1147 pg 607
"	"	"			" " "	1202	155		Re Record Deed Bk 1188 pg 311
20444 Dec 30, 1983	"	Charles J.			Waymon R. Duncan etal	1203	447		Lot 3 Westbrook Ln
20662 Jan 3, 1984	"	Gordon etal			Marion R. Johnson	1203	593		Lot 5, Alden Court
20998 Jan 5, 1984	"	Douglas L.			Sharon W. Carter	1203	827	2.45	ac. S.C. Hwy 14
26713 Mar 1, 1984	"	Daniel R. etal			J. Bernard Easterlin etal	1207	225		Lot Rutherford St.
30370 Mar 30, 1984	"			Martha June etal	Andrew Rufus Smith etal	1209	367		Botany Woods Sec I Lot 25 & Rallegreen Rd.
31854 April 2, 1984	"	Larry			Allied Fidelity Ins Co.	1210	343		Revocation of General Power of attorney
32814 Apr 20, 1984	"	Donald P. Mahanah			Larry J. Coble etal	1210	886		Lot 41 Dandell Dr + Whaley Dr.

INDIRECT or GRANTEE Index to Deeds — Greenville County, S. C.

() (G)
 Open at Proper Tab according to First Letter or Letters of Name and refer to Buff Sub-Index sheet for page reference.

FILE NUMBER DATE OF RECORD	GRANTEES FAMILY NAMES	GIVEN NAMES ABCDEFGH	GIVEN NAMES IJKLMNO	GIVEN NAMES PQRSTUVWXYZ	GRANTORS	BOOK	PAGE	No. of Acres	BRIEF DESCRIPTION, LOCATION, ETC. (Not Warranted)
33111 Apr 24, 1984	Carter		Chase Maize		Donald R. Carter	1211	51		Pinfield Dr. South Park Estate add. No. 1 Duck Creek Road, Lot 190
33510 Apr 26, 1984	"	Charlotte & James E.			W. N. Leslie Jr. Contractors, Inc.	1211	249		Lot 39 Heritage Lakes
34810 May 7, 1984	"	Lynn Debbie + Michael W.			Davis Mechanical	1211	968		Lot 20, Parkstone
36217 May 17, 1984	"			Robert B. Willie J.P.	William Michael Crigg "	1212	802		Lot 20 Plantation Dr. Holly Hill Plantation PH III Sec I
39616 June 5, 1984	"		Julie W + Richard		Jennie Crawford etc	1215	30		Contract of Sale
40513 June 22, 1984	"		Dana R.		Clyford M. Carter	1215	527		Verbal Power of attorney
40514 June 22, 1984	"	Clyford M.			Dana R. Carter	1215	532		Verbal Power of attorney
33219 July 3, 1984	"		Ray E + Robert		Dezelli Investment Dev + Co. Inc. etc	1218	283		Lot 75 Western Hills
9239 Sept 24, 1984	"		Margaret		Malabar Hart Squin etc	1222	530		Lot Jasper Ave + Casley Bridge
9238 Sept 24, 1984	"		Margaret		William H. Squin	1222	533		Lot Jasper Ave + Casley Bridge
9301 Sept 25, 1984	"	Charles A. Barbara H.			Denge Edward Chappel "	1222	590		Lot 37+38 Charles A. Donaldson State Court Sq.
9463 Sept 26, 1984	"				William D. Margaret A. Schneckelby	1222	704		General Verbal Power of attorney
9462 Sept 26, 1984	"				William D. Elmer H. G. Schneckelby In. Ray E. Fulmer	1222	710		General Verbal Power of attorney
12401 Oct 24, 1984	"		Adena P.		Matth W. Daniel (yachough)	1224	782		Lot 128 "B" St. Woodside Mpls

INDIRECT or GRANTEE Index to Deeds — Greenville County, S. C.

Open at Proper Tab according to First Letter or Letters of Name and refer to Buff Sub-Index sheet for page reference.

FILE NUMBER DATE OF RECORD	GRANTEES FAMILY NAMES	GIVEN NAMES ABCDEFGHIJ	GIVEN NAMES JKLMNO	GIVEN NAMES PQRSTUVWXYZ	GRANTORS	BOOK	PAGE	No. of Acres	BRIEF DESCRIPTION, LOCATION, ETC. (Not Warranted)
14386 Nov 2, 1984	Carter	Dannie W	+ Wayne M		Barbara A. Higgins	1226	202		St. Andrews St, Highland Lots 37 + 38 (between St. E. Wilbur)
17294 Dec 7, 1984	"	Dorinda C			Earl J. Parker	1228	114		Lot 16, Durham St.
18597 Dec 19, 1984	"	Donna B.			Katie Smith	1229	116		General Power of Attorney
21658 Jan 22, 1985	"	Charles	etc		Donald R. Allen	1231	554		Lot 2 + pt lots 4, Alvin St.
"	"	Dixie Ann	etc		" "	1231	554		
23589 Feb 11, 1985	"	"		Jerry	Harvey C. Watson, Jr	1232	641		Lot 4 Watson Ave.
26101 Mar 6, 1985	"	Dorinda C	etc		Jean D. Moody	1234	315		Cont Sec 2 Lot 237 Marlboro Ave, Carolina Springs, Sec. 2
29216 Apr 1, 1985	"	"	James Thomas		Henry J. McBlaney	1236	135		Lot 100, Poplar Ln. Holly
30634 Apr 13, 1985	"	Frank J.	etc		Ardeith J. Lammie	1237	73		Contract
"	"	Horace A	etc		" "	1237	73		
35575 May 23, 1985	"	Charles E.			Jemmy Carrada	1240	64		Bakerwood Acres Sec 3 Unit Lot 74 Pine Oak Way
35928 May 28, 1985	"	Jerry R.			Julian R. Hunt Jr	1240	371		Lot 190 Mt. Vista Ave
39395 June 7, 1985	"	James P	+ Stephen		John Coltrane Co.	1241	289		Jasper Creek Lot 446, Sunnyside Ct. Sec 2
39601 June 16, 1985	"	"	W. Jerry		Pat Apperson Jr	1241	399		Share Agreement
38333 June 17, 1985	"	Charles N	etc		Walter E. Ford	1241	950		Unit 14-B, Jasper Creek Yellow Spring prop Regime
"	"	Betty P	etc		" "	1241	950		

INDIRECT or GRANTEE Index to Deeds — Greenville County, S. C.

REG. U. S. PAT. OFFICE *Chas. McCarty* County Indexes Since 1888 An Identifying Trade Mark

Open at Proper Tab according to First Letter or Letters of Name and refer to Buff Sub-Index sheet for page reference.


COTT FAMILY NAME INDEX No. 75 © 1949
MADE BY THE COTT INDEX COMPANY, COLUMBUS, OHIO
SOLD BY WALKER, EVANS & COGSWELL CO., CHARLESTON, S.C.

(4)

FILE NUMBER DATE OF RECORD	GRANTEES FAMILY NAMES	GIVEN NAMES ABCDEFGHIJ	GIVEN NAMES JKLMNO	GIVEN NAMES PQRSTUVWXYZ	GRANTORS	BOOK	PAGE	No. of Acres	BRIEF DESCRIPTION, LOCATION, ETC. (Not Warranted)
July 29, 1985 1212	Carter	Cynthia D.	Richard	Alma Paul Hilliard	Alma Paul Hilliard	1243	41		Lot 34 Durson Dr. Watson
July 2, 1985 1223	"	Betty D.	Raymond D.	Wayne D. Strooper	Wayne D. Strooper	1243	259		Lot 29 Huntley Dr.
July 5, 1985 1324	"	H. William Jr.		John Philip Carell	John Philip Carell	1243	579		Power of Attorney to purchase 1/2 Judson Mills Village Sec 3
July 11, 1985 1256	"	Jessie		Charles J. Spillane	Charles J. Spillane	1243	901		Lot 53 Cr. Fifth Ave New Elmwood Ave Plant Sec 1
July 19, 1985 1258	"		Ray	Wayward Harrison	Wayward Harrison	1244	493		Lot 194 Abney Mills Branch 925 Cleveland St
July 23, 1985 1277	"	Florida C.		U.S. Shultz	U.S. Shultz	1244	728		Unit 31, Riverview High Prop Reg. Rd.
Sept 10, 1985 1288	"		Paul W.	First National Properties	First National Properties	1248	514	1.78	ac. Commerce Dr + white Horse Dr.
Sept 17, 1985 1281	"		Jessie L.	J. Parker Wickett	J. Parker Wickett	1248	935		Lot 84 Boyd Ave Hunter
Oct 7, 1985	"		Steven P Panda	Stanley J. Tolson	Stanley J. Tolson	1250	392		Lot 5 Parkdale Dr. Parkdale
Oct 8, 1985 12203	"		Lyle W. Louise	Emily C. Johnson	Emily C. Johnson	1250	476		General Power of Attorney
Oct 9, 1985 1429	"			Y. Ray	Thomas Lee Carter	1250	579	1.50 ac.	
Oct 25, 1985 17904	"	Cannell		Howard R. Bure	Howard R. Bure Dr. et al	1252	42		Contract of Sale Mills Sec 3
Nov 25, 1985 19753	"		Louise	Harold Quinn Williams	Harold Quinn Williams	1253	990		pt lot 27 W. Fifth St, Woodside Village Sec 6
Dec 3, 1985	"		Louise	Dennis Henderson	Dennis Henderson	1254	539		Lot 72 Fourth St, Judson

INDIRECT or GRANTEE Index to Deeds — Greenville County, S. C.

REG. U. S. PAT. OFFICE *Chas. McCott* County Indexes Since 1888 An Identifying Trade Mark


 Open at Proper Tab according to First Letter or Letters of Name and refer to Buff Sub-Index sheet for page reference.

COTT FAMILY NAME INDEX No. 75 © 1949
MADE BY THE COTT INDEX COMPANY, COLUMBUS, OHIO
SOLD BY WALKER, EVANS & COGSWELL CO., CHARLESTON, S.C.

FILE NUMBER DATE OF RECORD	GRANTEES FAMILY NAMES	GIVEN NAMES ABCDEFGHIJ	GIVEN NAMES JKLMNOPQ	GIVEN NAMES RSTUVWXYZ	GRANTORS	BOOK	PAGE	No. of Acres	BRIEF DESCRIPTION, LOCATION, ETC. (Not Warranted)
27162 Feb 18 1986	Carter		W. D.		Doris Ruth Stone	1260	53		Village, Sec. 4 Lot 53 South St. Judson Mills
28608 Mar 3 1986	"	Elizabeth ^{C.}			Way H. Chamber ^{the}	1260	953		Power of attorney
23473 Apr 11 1986	"	Julia ^{W.} + Richard ^{D.}			Junie Crawford	1263	988	1.04 ac.	McCall Rd. Fairview Sp.
23977 Apr 17 1986	"			Patricia	Charles E. Lindsey	1264	298		Lot 100 ^{to} 100 ^{to} in. Miffins Church Cambridge Pk.
22827 Apr 23 1986	"		Henry ^{D.}		Patricia B. McTosh ^{the}	1265	330		Lot 20 DeWitt St.
26060 May 1 1986	"	Dorinda ^{C.}			Ed. Brad Anderson ^{the}	1265	506		Lot 1 Estates
28990 May 23 1986	"			P. Henri ^{D.}	Wina B. Bruce	1266	972		Lot 42 Jemeter Dr. Pelham
43925 June 30 1986	"	Charles A. etal			Juliet Wood Smith	1269	822	19.53 ac.	Tract B. McKinney Rd.
" "	"	Barbara ^{A.} etal			" " "	1269	822		
" "	"	Charles A. etal			" " "	1269	822		
43927 June 30 1986	"	Charles A. etal			Carlos J. Wood ^{etal}	1269	824	32.14 ac.	Tract C McKinney Rd.
" "	"	Barbara ^{A.} etal			" " "	1269	824		
" "	"	Charles A. etal			" " "	1269	824		
768 Jul 7 1986	"		Keith A. + Jonda A.		Betty Russell DeCoursey ^{the}	1270	466		Jennace Lot 81 Capers St. Crescent
2211 July 16 1986	"		Patricia ^{C.}		Joseph A. Bunker ^{the}	1271	202		Lot 501 Woody Creek Rd. Sec. 2 Sugar Creek Shop One
" "	"		Yvonne ^{C.}		" "	1271	202		

REVERSE or GRANTEE Index to Deeds — Greenville County, S. C.

REG. U. S. PAT. OFFICE *Chas McCott* County Indexes Since 1888 An Identifying Trade Mark

 Open at Proper Tab according to First Letter or Letters of Name and refer to Buff Sub-Index sheet for page reference.

COTT FAMILY NAME INDEX No. 75 © 1949
MADE BY THE COTT INDEX COMPANY, COLUMBUS, OHIO
SOLD BY PHOTO COPY SUPPLY, MAULDIN, S. C.

(I)

FILE NUMBER DATE OF RECORD	GRANTEES FAMILY NAMES	GIVEN NAMES ABCDEFGHIJ	GIVEN NAMES JKLMNO	GIVEN NAMES PQRSTUVWXYZ	GRANTORS	BOOK	PAGE	No. of Acres	BRIEF DESCRIPTION, LOCATION, ETC. (Not Warranted)
2425 Apr 17, 1986	Carter				U.S. Shelter Corp	1271	296		Region Unit 24 Riverbank Hwy prop
5384 Aug 6, 1986	"	Frank Jr.			SMIT Trust	1272	819		Assignment of Bond for title for orig Deed bk. 1269 pg 100
"	"	Horne			"	1272	819		
15484 Oct 16, 1986	"	Charles R.	Lisa C		Barbara H. Carter	1278	493		Chick Jpg. 2p Dist pt lot 183-189 Alas St
17452 Oct 20, 1986	"		Jerry		Fidelity Georgia Inc. Mfg Co.	1279	524		D. Gault 2p Dist claim lot 42+ pt 42+ Heathley
17957 Nov 3, 1986	"		Jeffrey B.		John B. Gist	1279	823		Lot 3, Nardin Estate
"	"		Frank		"	1279	823		
24116 Dec 9, 1986	"			Robert W.	Ronald C. Ayers	1282	653		3 ac. Hwy 14 Austin Sp. Also Eastmont
24702 Dec 12, 1986	"	Doug			Alvin F. Wynn	1283	90		Dist pt lot 12 = 7 ac. Finley Bridge Rd. Paris Mt. Sp.
"	"	Donald			"	1283	90		
27086 Dec 30, 1986	"		Mary E		City Properties Inc.	1284	578		Woodenfield Tr. IV Lot 60
27087 Dec 30, 1986	"		Michael		Wilde D. Johnson	1284	595		Estates Wagon Dr Dist 14 + pt lot 15 Country Club Forest
27770 Dec 31, 1986	"			Dolly H.	Michael C. Robinson	1285	192		Dist 87 + pt lot # 88 Therman
32390 Feb 6, 1987	"		Rina W		South Carolina Federal Savings Bank	1287	945		Sp. I Dist 14 Jaxon Ave, Altamont Village
34348 Feb 24, 1987	"			Ronald Lee	Paul W. Fulbright	1288	908		Parking Dist Agreement
"	"			William J.	"	1288	908		

REVERSE or GRANTEE Index to Deeds — Greenville County, S. C.

REG. U. S. PAT. OFFICE *Chas McCott* County Indexes Since 1888 An Identifying Trade Mark

Open at Proper Tab according to First Letter or Letters of Name and refer to Buff Sub-Index sheet for page reference.

COTT FAMILY NAME INDEX No. 75 © 1949
MADE BY THE COTT INDEX COMPANY, COLUMBUS, OHIO
SOLD BY PHOTO COPY SUPPLY, MAULDIN, S. C.

FILE NUMBER DATE OF RECORD	GRANTEES FAMILY NAMES	GIVEN NAMES ABCDEFGHIJ	GIVEN NAMES JKLMNO	GIVEN NAMES PQRSTUVWXYZ	GRANTORS	BOOK	PAGE	No. of Acres	BRIEF DESCRIPTION, LOCATION, ETC. (Not Warranted)
37423 May 2, 1987 28861	Carter	C Dorson			Barbara Whitaker Barbara Whitaker et al	1290	268	72.5	ac. Less portion Belle June Dr.
May 19, 1987 42402	"		M Kathleen	R Robert D.	Anne Higgins Wood J. Pat McCoy	1290	854	2.01	ac. - lot 12 Greenleaf Lane
Apr 8, 1987	"	A Charles				1292	163	20.47	ac. U.S. Hwy 123
"	"	A Charles Jr.				1292	163		
43616 Apr 15, 1987 43862	"			A Jerry D. + Theresa	Drew L. Jete Savvy Bank	1292	638		Lot 6 Hwy 113 Danbro Hqs at orig see deed Bk 1287 p 945
Apr 16, 1987 46623	"			R Kim	South Carolina Federal	1292	792		Lot 14 DUD Creekside Villas Phase
Apr 30, 1987 48395	"			M Mary	Chester E. Snyder Jr.	1293	810		pt lot 5 State Park Rd.
May 11, 1987 50336	"			K Kenneth P. et al	P. Randall Bentley	1294	575	54	ac. Parkins Mill Rd.
May 19, 1987	"	Charles A. + Lisa C.			James Samuel Cox	1295	264	}	Lot = Tract 3 Austin Sp.
"	"	R Barbara			"	1295	264		
"	"	Charles A.			"	1295	264		
51382 May 26, 1987 52351	"	Alma Alicia + John			David H. Pratt et al	1295	735		Lot 5 Windsor Oaks Sec. I + II
May 29, 1987	"			R Robert L.	College Properties Inc.	1296	41	}	Lot 26 Hidden Hill D. Charleston Down
"	"			R Rebecca	"	1296	41		
4489 Apr 24, 1987	"	Charles		S Steve H	Health Enterprises	300	722	}	ac. Bank Ridge Rd.
"	"	Barbara H.			"	300	722		
"	"	Charles A.			"	300	722		

REVERSE or GRANTEE Index to Deeds — Greenville County, S. C.

REG. U. S. PAT. OFFICE *Chas. McCalls* County Indexes Since 1888 An Identifying Trade Mark

 Open at Proper Tab according to First Letter or Letters of Name and refer to Buff Sub-Index sheet for page reference.

COTT FAMILY NAME INDEX No. 75 © 1949
MADE BY THE COTT INDEX COMPANY, COLUMBUS, OHIO
SOLD BY PHOTO COPY SUPPLY, MAULDIN, S. C.

(5)

FILE NUMBER DATE OF RECORD	GRANTEES FAMILY NAMES	GIVEN NAMES ABCDEFGHIJ	GIVEN NAMES KLMNO	GIVEN NAMES PQRSTUWXYZ	GRANTORS	BOOK	PAGE	No. of Acres	BRIEF DESCRIPTION, LOCATION, ETC. (Not Warranted)
18167 Oct 16, 1987	Carter	Donnie W.			Wayne M. Carter	1308	11		Hickland lot lots 27 + 28 Anderson St.
20849 Nov 3, 1987	Cartier		Frank et al Joseph Foster et al Maryrie		Pointe North Group " "	1309	604		lot 31 Pointe North Subd.
26941 Nov 9, 1987	Carter	Earle Wilkain		Sharon	Larry W. Essick and Lane Parkway Co.	1312	482		Lease + option Agreement
28451 Dec 19, 1987	"		John D. + Ruby S.		The Atlanta + Charlotte Club	1313	226	Quit claim	pt lot 41 "Woodwood"
30160 Dec 21, 1987	"	Charles H. Barbara	et al et al		Steven R. Bordeaux " "	1314	314		lot 24 Quail Hill Dr. Quail Hill Estate
33286 Jan 28, 1988	"		motor co Malcolm		Admin, CHADBN et al Sarah Carl Campbell Indiv	1316	97		Bridge Rd also lot 2 Lease, lots 4 + 5 old Early
41175 Mar 25, 1988	"		Jerry		Lewis J. Dalton	1320	306		lot 2 National Hwy 29
42742 April 4, 1988	"	Charles Barbara H.	et al et al		Sheet Enterprise Inc. " "	1321	178	1.11	on Bent Bridge Rd.
45861 April 25, 1988	"		John J.		Ken Smith et al	1322	972		John J. lot 2 Lake Shore Dr. Lake
5608 Aug 1, 1988	"	David M.	et al		Coala Partnership	1333	577	1.89	acres = Lot 11
"	"	Cynthia L.	et al		" "	1333	577		
7458 Aug 19, 1988	"	Brenda J.			Harena Babette Carter	1334	471		Westwood Inc lot lot 39 North Estate Drive
7459 Aug 19, 1988	"	Brenda J.			Malcolm Kent Carter	1334	472		Westwood Inc lot lot 39 North Estate Drive

REVERSE or GRANTEE Index to Deeds — Greenville County, S. C.

REG. U. S. PAT. OFFICE *Chas. McCall* County Indexes Since 1888 An Identifying Trade Mark

Open at Proper Tab according to First Letter or Letters of Name and refer to Buff Sub-Index sheet for page reference.

COTT FAMILY NAME INDEX No. 75 © 1949
MADE BY THE COTT INDEX COMPANY, COLUMBUS, OHIO
SOLD BY PHOTO COPY SUPPLY, MAULDIN, S. C.

FILE NUMBER DATE OF RECORD	GRANTEES FAMILY NAMES	GIVEN NAMES ABCDEFGHIJ	GIVEN NAMES KLMNO	GIVEN NAMES PQRSTUWXYZ	GRANTORS	BOOK	PAGE	No. of Acres	BRIEF DESCRIPTION, LOCATION, ETC. (Not Warranted)
8626 Aug 16, 1988	Carter	Dorcas			Barbara G. Morgan	1335	182		1/2 acre garden Lot 71 Garden Dr. Cedar
10113 Sept 19, 1988	"	Franklin			Nellie Y. Cook By P.R.	1338	401	1.2 ac =	Inact B, also R/W
17651 Oct 4, 1988	"			Swannie A. Dyuster	Estate of Mary Jane Carter	1340	195		Deed of Distribution, Life Estate Int Lot 3 Piney Mt Rd.
18669 Oct 14, 1988	"			Dora B.	By P.R. Estate of Clifford M. Carter	1341	109		Way these I Swansgate Deed of Distribution, Lot 21, Sandpiper
20919 Oct 28, 1988	"	Barbara			Charles A. Carter Sr.	1342	486		Int 20.47 acres of S 2 Hwy 123 Village of Jewell, Highland Sp.
24385 Nov 18, 1988	"	Caroline			Daniel R. Carter	1344	618		Int Lots 34 + 35, Pine Dr. + Park St.
27073 Dec 6, 1988	"		Ruth Mathee		Christine Ward	1346	168		Lot 82 Briggs Ave New Bailey Sherwood Forest
28315 Dec 14, 1988	"	Carl W. +	Raye		Ben H. Davis Sr	1346	989		Lot 241 Forest Green Rd. Subdivided
3436 Jan 24, 1989	"		Jennifer		Dickey J. Harris	1351	11		Lot 104 + 105 Dupuy Ave East
5638 Feb 7, 1989	"			Dickey J.	Carl H. Carter	1352	303		Int Lot 18 Farmington Ave Sw
7414 Feb 20, 1989	"	Churchill			Mary Dodson Carter	1353	429		Power of attorney
7415 Feb 20, 1989	"		Dodson Mary		Churchill A. Carter	1353	439		Power of attorney
10416 May 19, 1989	"	William Carle P.		Raye Susan	Larry W. Essik	1355	593		Release Addition
11623 May 17, 1989	"	Barbara H. Allen			Ernie S. Henson	1356	280		Lot 151 Sycamore Dr, East Dupuy
13322 Nov 29, 1989	"	Charles +	Joe		Joe A. Carter	1357	260		Lot 26 Watts Ave

REVERSE or GRANTEE Index to Deeds — Greenville County, S. C.

REG. U. S. PAT. OFFICE *ChamCott* County Indexes Since 1888 An Identifying Trade Mark

Open at Proper Tab according to First Letter or Letters of Name and refer to Buff Sub-Index sheet for page reference.


COTT FAMILY NAME INDEX No. 75 © 1949 MADE BY THE COTT INDEX COMPANY, COLUMBUS, OHIO SOLD BY PHOTO COPY SUPPLY, MAULDIN, S. C.

()

FILE NUMBER DATE OF RECORD	GRANTEES FAMILY NAMES	GIVEN NAMES ABCDEFGH	GIVEN NAMES IJKLMNO	GIVEN NAMES PQRSTUVWXYZ	GRANTORS	BOOK	PAGE	No. of Acres	BRIEF DESCRIPTION, LOCATION, ETC. (Not Warranted)
20367 May 10, 1989 20671	Carter		C. etal		Dev P Properties 1401 pg 204	1361	382		Lot 40 Idlewild Sub.
June 19, 1989 28671	"		Donnie & Frank ^{Frank} etal enc #27311 Deed Bk 6-6-90		Mary W. Hughes	1365	106		Power of attorney See 2
June 26, 1989 22003	"		Mary M. + Richard		Heritage Homes Inc.	1366	325		Lot 15 River Downs Phase 2. 1365 pg 106
July 21, 1989 2455	"		Mary J. etal		Mary W. Hughes	1368	33		Power of attorney, for orig see Bk. Estate Douglas Drive
Aug 16, 1989 29362	"		Michael		Jay Arch Hangan etal	1370	488		Lot 14 + pt Lot 15 Country Club Hillwood Sub.
Aug 22, 1989 29553	"		Mary R		Joel J. Weiss	1370	978		Lot 27 Sec 14 Sallee Addition
Sept 1, 1989 40457	"		Dorothy Elizabeth		Melrose R. Duffin	1372	130		Chick Spgs Sp. Green pt lots 4, 5 + 6 Fleming Drive
Sept 7, 1989	"		Frank etal		Family Credit Service	1372	566		Lot 6 South First Estates
"	"		Florine etal		"	1372	566		
4480 Sept 14, 1989 43649	"		Bretnan Quanta etal		Estate of Raymond Carter By P. R.	1373	263		Sec D. Washington Hpts Deed of Distribution, Lot 23
Sept 28, 1989	"		Quanta Bretnan etal		Estate of Raymond Carter	1374	458		Washington Hpts Deed of Distribution, Lot 23 Sec D
"	"		Charles + James A + Raymond A		" " "	1374	458		
44254 Oct 2, 1989	"		Jeffrey B. etal		Rita B. Dubock	1374	814		Lot 34 Rubicon Circle Mt. Meadows
"	"		Jane R etal		"	1374	814		
45641 Oct 10, 1989	"			Darnton etal	Sadie A. Carter etal	1375	671		Lot Blossomage Rd. Centt Sp.
45902 Oct 11, 1989	"			Rachel L. etal	By P. R. Estate of Edwin P. Long	1375	815		Dr. Chick Spgs Sp. Deed of Distribution Lot 9 Elaine

REVERSE or GRANTEE Index to Deeds — Greenville County, S. C.

REG. U. S. PAT. OFFICE *Chas. McCall* County Indexes Since 1888
An Identifying Trade Mark

 Open at Proper Tab according to First Letter or Letters of Name and refer to Buff Sub-Index sheet for page reference.

COTT FAMILY NAME INDEX No. 75 © 1949
MADE BY THE COTT INDEX COMPANY, COLUMBUS, OHIO
SOLD BY PHOTO COPY SUPPLY, MAULDIN, S. C.

FILE NUMBER DATE OF RECORD	GRANTEES FAMILY NAMES	GIVEN NAMES ABCDEFGHIJ	GIVEN NAMES JKLMNOPQ	GIVEN NAMES RSTUVWXYZ	GRANTORS	BOOK	PAGE	No. of Acres	BRIEF DESCRIPTION, LOCATION, ETC. (Not Warranted)
466 27 Oct 17, 1989	Carter	Gay G.			Mrs. Betty Dotson	1376	320	1.39	Ac. Duckville Rd. - Bates TP
49593 Nov 2, 1989	"	and on. <i>etc</i> Dixie <i>etc</i>		William G.	Alice G. Murray	1377	968		Durable General Power of Attorney
49779 Nov 2, 1989	"	Dixie <i>etc</i>		DBA Bill Restaurant <i>etc</i>	Fred S. Carter	1378	348		Lot Holland Ford Rd.
51170 Nov 13, 1989	"	DBA Bill Restaurant <i>etc</i>		Ronald Lee	Paul W. Fulbright	1379	225		pt lot Whitwood Plaza property of Paul W. Fulbright <i>etc</i>
51893 Nov 16, 1989	"	William J.		William J.	By Barbara D. Medley, Po A Alice Barbara G. Smith	1379	225		Forest Subd
52470 Nov 20, 1989	"	Carl H.		+ Veronica <i>etc</i>	Jerry W. Medley Authority <i>etc</i>	1379	706		Lot 10 Oak Forest Dr. Oak
53351 Nov 28, 1989	"	Guanita B.		Raymond	Greenville County Redevelopment	1380	72		Memorandum of Agreement
54992 Dec 5, 1989	"	E. Elizabeth Dorothy Ray Daniel			Kathleen Carol Fetter Peter E. White	1380	682		Durable Power of Attorney
	"					1382	658		Lot 61 Phase III Sotterwood