

INDIRECT or GRANTEE Index to Deeds — Greenville County, S. C.

REG. U. S. PAT. OFFICE *Chas. M. Cott* County Indexes Since 1888 An Identifying Trade Mark

Open at Proper Tab according to First Letter or Letters of Name and refer to Buff Sub-Index sheet for page reference.

COTT FAMILY NAME INDEX No. 75 © 1949
MADE BY THE COTT INDEX COMPANY, COLUMBUS, OHIO
SOLD BY WALKER, EVANS & COGSWELL CO., CHARLESTON, S.C.

(A)

FILE NUMBER	DATE OF RECORD	GRANTEES FAMILY NAMES	GIVEN NAMES ABCDEFGHIJ	GIVEN NAMES KLMNO	GIVEN NAMES PQRSTUVWXYZ	GRANTORS	BOOK	PAGE	No. of Acres	BRIEF DESCRIPTION, LOCATION, ETC. (Not Warranted)
116003	Jan 3, 1975	Campbell			H. Johnny	Jack T. Black	1012	640		"Augusta Acc." Grant Tp. Part Lot 279 Churchill Cir.
17420	Jan 23, 1975	"			James E.	Clara P. Campbell	1013	604		Lot 3 Glassy Mt. Tp.
11741	Jan 25, 1975	"				W. H. ...	1014	711		Lot 1 " ... "
		"				"	1015	711		"
19290	Feb 13, 1975	"				Robert Neal ...	1014	720		Lot ...
23520	Apr 11, 1975	"				William	1016	639	1	Acres pt. H. H. Newton Place, between ...
		"				"	1016	639		
24659	Apr 24, 1975	"				Robert	1017	211		Lot ...
24639	Apr 24, 1975	"				Robert	1017	217		Lot ...
25119	Apr 30, 1975	"				H. Heroman	1017	222	9.22	Acres Grove Tp. ...
25707	May 6, 1975	"				George E.	1017	860		Lot ...
27177	May 21, 1975	"				Robert W.	1018	627		Lot 113 Stratford Rd.
28143	Jun 2, 1975	"				James C. Lewis	1019	193		Tract 77 = 4.34 Ac.
28588	Jun 4, 1975	"				Roy Phillips	1019	322		Tract 150 7/8 Acres Cleveland ...
347	July 3, 1975	"				Samuel Marshall Beattie	1020	776		Lot ...
1874	July 22, 1975	"				James E. Campbell	1020	776		Lot ...
		"				Mattie	1021	627		Lot ...

INDIRECT or GRANTEE Index to Deeds - Greenville County, S. C.

(A) REG. U. S. PAT. OFFICE *Chas McCott* County Indexes Since 1888 An Identifying Trade Mark

Open at Proper Tab according to First Letter or Letters of Name and refer to Buff Sub-Index sheet for page reference.

COTT FAMILY NAME INDEX No. 75 © 1949 MADE BY THE COTT INDEX COMPANY, COLUMBUS, OHIO SOLD BY WALKER, EVANS & COGSWELL CO., CHARLESTON, S.C.

FILE NUMBER DATE OF RECORD	GRANTEES FAMILY NAMES	GIVEN NAMES ABCDEFGHIJ	GIVEN NAMES JKLMNO	GIVEN NAMES PQRSTUVWXYZ	GRANTORS	BOOK	PAGE	No. of Acres	BRIEF DESCRIPTION, LOCATION, ETC. (Not Warranted)
2724 July 31, 1916	Campbell				WILLIAM William Chapman William T. Bill (William) Chapman	1017	63		2. C. Hwy. No. 8 "Plant of Hwy. Easement "Colonial Hills" Dec. 2
3128 Aug. 5, 1915	"		D. Margaret		Joe Rosa Campbell Jr.	1022	257		Lot 133 Ardmore Dr. 25 (Augusta Rd.) Pecan Terrace Int. Lots 97, 98 + 99 U.S. Hwy.
5088 Aug. 26, 1916	"	B. Catherine	Jacob C.		Joseph J. Mann	1023	175		25 (Augusta Rd.) Pecan Terrace Int. Lots 97, 98 + 99 U.S. Hwy.
5084 Aug. 26, 1916	"	B. Catherine	Jacob C.		Betty M. Jackson	1023	180		25 (Augusta Rd.) Pecan Terrace Int. Lots 97, 98 + 99 U.S. Hwy.
5380 Aug. 27, 1916	"		Coyle A.		Walter B. Jewell, Jr.	1023	310		Green Chick Spw. Tp. 12 Int. Lot 4 W. Poinsett St.
6405 Sept. 9, 1975	"		Dean, etal		A. D. Calcutt, etal	1023	839	5.6	Acres S.C. Hwy. 14 & Neal Sp.
6406 Sept. 9, 1975	"		Dean, etal		E. C. Howard, etal	1023	840	0.23	Acres S.C. Hwy. 14 & Neal Sp.
6441 Sept. 9, 1975	"		J. D. etal		May S. Stokes, etal	1023	849	0.71	Acres R/w S.C. Hwy. 290 & Neal Sp.
"	"		Donna S. etal		" " " "	1023	849		
6836 Sept. 12, 1916	"	m. Deborah	+	W. Kelam	Jessie A. Stokes, etal	1024	127		near Green O'Neal Sp. Lots 3 + 4 near streets
"	"			Raymond C. etal	Gene M. Rowen etal	1025	52		Lot 41 Greenwood Ave "Hickorybrook"
"	"			Stephanie etal	" " "	1025	52		
9418 Oct. 3, 1975	"		Sperry M. etal		Willie Mae Crum etal	1025	482		St. + Milton St. Green Chick Spw. Tp. not Fairview Ave. (up street)
"	"		Mary J. etal		" " "	1025	482		
9803 Oct. 13, 1916	"	m. Deborah	+	Whitesham	Guarita B. Campbell	1025	684		"Dykes Ave" Lot 10 Dykes St.

(SEE NEXT PAGE)

INDIRECT or GRANTEE Index to Deeds — Greenville County, S. C.

REG. U. S. PAT. OFFICE *Chas. McCatt* County Indexes Since 1888
An Identifying Trade Mark

Open at Proper Tab according to First Letter or Letters of Name and refer to Buff Sub-Index sheet for page reference.

COTT FAMILY NAME INDEX No. 75 © 1949
MADE BY THE COTT INDEX COMPANY, COLUMBUS, OHIO
SOLD BY WALKER, EVANS & COGSWELL CO., CHARLESTON, S.C.

(B)

FILE NUMBER	DATE OF RECORD	GRANTEES FAMILY NAMES	GIVEN NAMES ABCDEFGHIJ	GIVEN NAMES JKLMNO	GIVEN NAMES PQRSTUVWXYZ	GRANTORS	BOOK	PAGE	No. of Acres	BRIEF DESCRIPTION, LOCATION, ETC. (Not Warranted)
10355	Oct. 17, 1975	Campbell	Angela P.	;		Stephen L. ^{etal} Marvin R. Pollard	1025	958	} 0.35	Acres proposed road O'Real Tp
"	"	"	"	"	"	Robert S. ^{etal} " " "	1025	958		
10823	Oct. 22, 1975	"	Mattie B			Rev. J. Howard + Mrs. J. Howard	1026	197		Acres - 1/2 mile S. E. of Lot - 10000th St. + Third Acres - Chick Coop. Tr. Lot 8 Butler Ave "Coie Property Nina B. Mann Est. Int. Lot W. Earle St. Property Nina B. Mann Est. Int. Lot W. Earle St.
11597	Oct. 31, 1975	"	Cleo	+		William Charles T. Ferguson	1026	612		
12101	Nov. 6, 1975	"	Cresley S.	9		Wade B. James R. Mann, ^{etal}	1026	875		
12102	Nov. 6, 1975	"	Cresley S.	+		Wade B. Alfred C. Mann, ^{gr.}	1026	877		
13533	Dec. 17, 1975	"	L. ^{l.}	+		William T. ^{inc. & cap.} Howard Home ^{l.}	1021	424	1	Acres pt. H. H. Dexter H. ^{l.} Keller + W. W. ^{l.} ^{l.} 20 ft. ^{l.} ^{l.} ^{l.}
"	"	"	"	"	"	" " "	1021	424		
13176	Nov. 18, 1975	"			Harry D.	Raymond H. Brackett ^{etal.}	1027	506	17 1/4	Acres Saluda Tp. Mt. Rd.
18063	Jan. 15, 1976	"				Randna H. William H. Galloway ^{etal.}	1030	256		pt. Lot 4 = 5.7 Acres Roper "Bismarm Woods" Lot 7 Bismarm Court, Griddle Tp. with easement + R/W Int. Lot 220 Mills Mill #1
20398	Feb. 13, 1976	"			Martha T.	Quarkey Enterprises, Inc. ^{etal.}	1031	544		
20964	Feb. 18, 1976	"	Evelyn D			Thomas M. Campbell ^{etal.}	1031	759		
21627	Feb. 26, 1976	"	J. M. ^{etal.}			Gerald P. LaCroy	1032	120	} 5.32	Acres Juston Tp. Griddle Lot 609 Westwood Dr. II
"	"	"	Frances ^{etal.}			" " "	1032	120		
21808	Feb. 27, 1976	"	Jurman M.			Joe L. Vaughn, ^{etal.}	1032	235		
23097	Mar. 11, 1976	"	Jurman, III	+		Reba B. Builders + Rev. ^{l.}	1032	857		

INDIRECT or GRANTEE Index to Deeds — Greenville County, S. C.

REG. U. S. PAT OFFICE *Wm. McCott* County Indexes Since 1888 An Identifying Trade Mark

Open at Proper Tab according to First Letter or Letters of Name and refer to Buff Sub-Index sheet for page reference.

COTT FAMILY NAME INDEX No. 75 © 1949
MADE BY THE COTT INDEX COMPANY, COLUMBUS, OHIO
SOLD BY WALKER, EVANS & COGSWELL CO., CHARLESTON, S. C.


(C)

FILE NUMBER	GRANTEES FAMILY NAMES	GIVEN NAMES ABCDEFGHIJ	GIVEN NAMES KLMNO	GIVEN NAMES PQRSTUVWXYZ	GRANTORS	BOOK	PAGE	No. of Acres	BRIEF DESCRIPTION, LOCATION, ETC. (Not Warranted)
1600 July 16, 1976	Campbell	Betty S			Bentley + Case Realty Co.	1039	741		"Friendship Hops" Blk A 2 nd lot lot 32 2 nd friendly St.
2898 July 30, 1976	"	Charles J.			Mary P. Campbell	1040	438		Int. 1.01 Acres Belue Mill Rd. also lot 2 + 3 (2.8 acres) Belue mill Rd. Glassy mt 2p.
7036 Sept. 13, 1976	"		Dessie J.		House M. Kay	1042	739		Right of Way
13283 Nov. 15, 1976	"	Howey Richard			Howey J. Campbell et al	1046	108		lot 12 mt. tp.
13282 Nov. 15, 1976	"	Howey Richard			Howey J. Campbell et al	1046	109		lot also 3/10 Aco. Glassy mt. tp.
14814 Dec. 1, 1976	"			Patricia	Dempsey Real Est. Co.	1047	106		lot = 1/4 Aco. Glassy Hops. Part tp.
15663 Dec. 9, 1976	"	Catherine M. + Jason	Junior		Edwin P. Castles	1047	648		"See Ray Styles" lot 4 Walnut Lane
17582 Dec. 30, 1976	"	Carlone		Paul H. Arnold	Lawyers Title & Inv. Corp	1048	902		lot 91 Barrett Dr. "Burdette" Eato: Mauldin
18227 Jan. 7, 1977	"			Ralph Arnold	Ralph R. Campbell	1049	308		Old Demph School, Highland Tp. Parcel Camp Creek Rd. near
18786 Jan. 14, 1977	"			Ralph Arnold	J. H. Cannon	1049	661		lot 2 Blue Ridge Dr.
18785 Jan. 14, 1977	"			Ralph Arnold	J. H. Cannon	1049	662		lot 1 Blue Ridge Dr.
19074 Jan. 18, 1977	"		B. et al.	Joseph	W. E. McCullough	1049	799	.68	Aco. Lakewood Cir. (Fernwood Dr.)
"	"			Naromi K et al.	"	1049	799		

INDIRECT or GRANTEE Index to Deeds — Greenville County, S. C.

1
(C)

REG. U. S. PAT. OFFICE *Chas. McCall* County Indexes Since 1888 An Identifying Trade Mark

 Open at Proper Tab according to First Letter or Letters of Name and refer to Buff Sub-Index sheet for page reference.

COTT FAMILY NAME INDEX No. 75 © 1949
MADE BY THE COTT INDEX COMPANY, COLUMBUS, OHIO
SOLD BY WALKER, EVANS & COGSWELL CO., CHARLESTON, S.C.

FILE NUMBER DATE OF RECORD	GRANTEES FAMILY NAMES	GIVEN NAMES ABCDEFGHIJ	GIVEN NAMES JKLMNO	GIVEN NAMES PQRSTUVWXYZ	GRANTORS	BOOK	PAGE	No. of Acres	BRIEF DESCRIPTION, LOCATION, ETC. (Not Warranted)
19275 Jan 20, 1977	Campbell	E. Warren			Ronald R. Billman ^{etal}	1049	899		"Deepal Terrace" Lot 43 Dexter Dr.
20052 Jan 31, 1977	"		Linda B.		William R. Powell, ^{etal} ^{Adm'n. + land}	1050	312		Sec. II "Archwood" Lot 1 Parkin Mill Rd.
20341 Feb. 2, 1977	"	Charles			Margel Lee T. Saulo ^{etal}	1050	452		ADD: For any deed see bk 90 pg 201 Lot 6 Galliburn St North Park
21814 Feb. 17, 1977	"	Billie C.	+ W. Jr.	William	Builders + Developers	1051	206		Sierra Lot 73 S Westwood Sec. VI
22064 Feb. 21, 1977	"		E. Burnett Mary Alice		James W. Campbell	1051	365		"Fleming Hpts." Lot Lot 26 Chautau Dr.
22910 Mar. 1, 1977	"			Jaynell	Bobby B. Painter	1051	501		1/2 Acre Lot In Snow Gillee Sp.
24226 Mar. 5, 1977	"			Beth	W. M. Burns	1051	120		1/2 Acre Lot Etie St.
25411 Mar. 28, 1977	"		Milton S.		Wendell C. Beecher ^{etal}	1053	431		Lot 20 Seven Oaks
25686 Mar. 29, 1977	"			W. Dewitt ^{etal}	James E. Griffith ^{etal}	1053	526		Lot 27 "Homestead Acc"
"	"			Sandra P. ^{etal}	" "	1053	536		
26034 Mar. 31, 1977	"			Randall D ^{etal}	Joel P. League	1053	785		Lot 11 "Demaree Hpts." Lot "Service Apartments"
30105 May 5, 1977	"	Billie + James			W. R. DeFow	1054	107		Lot 20, 21 + 27 Liberty "Del Norte Est. Sec II"
32336 May 26, 1977	"	James + James A.			Karl K. Siverling ^{etal}	1057	316		Lot 225 Juncock Rd. Chick Spgs. in Greens
32689 May 30, 1977	"			Stephen C	Richard A. Winstanley ^{etal}	1057	506		Lot 3 Park III Common St. Woodside Mills Village, Sville
33999 June 9, 1977	"	Jeanie			Pearl Whitmire King	1058	236		Lot 126 (#11) Third St. Woodside Mills Village Sville
33998 June 9, 1977	"	James + Shirley			Pearl Whitmire King	1058	237		Lot 111 (#34) Second St.

INDIRECT or GRANTEE Index to Deeds — Greenville County, S. C.

REG. U. S. PAT. OFFICE *Chas McCatt* County Indexes Since 1888
An Identifying Trade Mark

Open at Proper Tab according to First Letter or Letters of Name and refer to Buff Sub-Index sheet for page reference.

COTT FAMILY NAME INDEX No. 75 © 1949
MADE BY THE COTT INDEX COMPANY, COLUMBUS, OHIO
SOLD BY WALKER, EVANS & COGSWELL CO., CHARLESTON, S.C.

1
(9)

FILE NUMBER	DATE OF RECORD	GRANTEES FAMILY NAMES	GIVEN NAMES ABCDEFGHIJ	GIVEN NAMES JKLMNO	GIVEN NAMES PQRSTUVWXYZ	GRANTORS	BOOK	PAGE	No. of Acres	BRIEF DESCRIPTION, LOCATION, ETC. (Not Warranted)
34143	June 10, 1977	Campbell	M. et al.			Elizabeth J-R Connor	1058	280		Biltmore Dr. H'ville Tp. lot 20 cor. Watts Ave & "Traylor Park"
1460	July 14, 1977	"	Jr. et al			Anne Williams Campbell	1060	576		lots 208 + 209 Woodvale Ave
3110	July 29, 1977	"	Manley, et al			Mary Frances Robertson	1061	432	8.31	Acres Tract 76
"	"	"	Allen			" "	1061	432		
3118	July 29, 1977	"	Francis P. et al			S/A Walter S. Powell et al				
4030	Aug 5, 1977	"	Danny E. &	Rebecca H.		Walter Stanley Powell,	1061	480		lot 7 Maryland Ave. shd" Sec. I
4437	Aug 10, 1977	"	Douglas J. &	Patricia P.		James A. Trammell, Inc.	1061	970		lot 31 Center St. "Burlington Dr. "Kathwood"
4737	Aug 12, 1977	"	Arson J.			Bonnie M. Campbell	1062	260		lot 16 E. Lee Rd + Bedford Sec. III
4865	Aug 12, 1977	"		Janet J.		Charles S. Gilfitten, et al	1062	404		lot 95 Del Norte Rd. "Del Norte"
"	"	"			et al formerly Mildred H. Hawkins	Roy Timothy Mildred H. Hawkins	1062	422		lot 14 Dell Cirale "Brookgreen" Near Tr. Rest
5637	Aug 19, 1977	"	Annie M.			Patricia M.	1062	422		
6775	Aug 30, 1977	"		Katherine & Wayne B.		Herbert S. Schell	1063	142		Biltmore Dr. H'ville Tp. lot 20 cor. Watts Ave. & "Forest Hills"
8219	Sept 13, 1977	"	Brenda A. &	Robert D.		Gary H. Orutt, et al	1063	768		lot 36 Bridgewood Ave. School Hillary Mt. Tp.
9578	Sept 26, 1977	"				Crawley Pittman	1064	679	1	Acres near Old Oak Grove
"	"	"	Curtis E. et al			Wm. E. Smith, Ltd.	1065	433		lot 4 "Fernside"
"	"	"	Amanda N. et al			" "	1065	433		

(Over)

INDIRECT or GRANTEE Index to Deeds — Greenville County, S. C.

1
(8)

REG. U. S. PAT OFFICE *Cass M. Cotts* County Indexes Since 1888 An Identifying Trade Mark


Open at Proper Tab according to First Letter or Letters of Name and refer to Buff Sub-Index sheet for page reference.

COTT FAMILY NAME INDEX No. 75 © 1949
MADE BY THE COTT INDEX COMPANY, COLUMBUS, OHIO
SOLD BY WALKER, EVANS & COGSWELL CO., CHARLESTON, S.C.

FILE NUMBER DATE OF RECORD	GRANTEES FAMILY NAMES	GIVEN NAMES ABCDEFGHIJ	GIVEN NAMES JKLMNO	GIVEN NAMES PQRSTUVWXYZ	GRANTORS	BOOK	PAGE	No. of Acres	BRIEF DESCRIPTION, LOCATION, ETC. (Not Warranted)
10196 Sept. 30, 1977	Campbell	Furman, et al Elford			J. D. West	1065	896	1	Acres D. C. Hwy. 14
" "	"	Homer G. + Othell, et al			" "	1065	896		
" "	"		Sonie + Vance, et al		" "	1065	896		
" "	"		Sanny, et al		" "	1065	896		
10908 Oct. 6, 1977	"	Fred			William Max Cooper, et al A/K/A J. Archie Barker, Jr.	1066	312	3.93	Fairview Tp. Acres. RTW - D. C. Hwy. 418
12726 Oct. 24, 1977	"	Geisla L. + Ray J. Jr.			J. A. Barber	1067	244		"Camilla Park" Pt. lot 80 Welcome Ave.
12888 Oct. 26, 1977	"		James A.		Massena Lafayette Campbell	1067	353	16.18	Acres: Pt. tr. 3 O'Neal Tp. "Powderhorn" Sec. I
15855 Nov. 21, 1977	"	Elifton G., Jr. + Virginia P.			Furman Cooper as Tr.	1068	809		Lot 52 + pt. lot 53 Canebreak Ln. 6 = 5.1 Acres.
15720 Nov. 21, 1977	"	Elford F. + Margaret B.			Elford Campbell, et al Dunn	1068	795		Tract 5 = 7 Acres. Also tract "Westwood" Sec. IV
16529 Nov. 29, 1977	"			Stuart	Franklin A. Parnell	1069	291		Lot 356 Willowtree Dr.
16975 Dec. 2, 1977	"	Barbara N.			James F. Campbell	1069	508		Sub. Lots 99 + 100 "Wynette East."
16976 Dec. 2, 1977	"	Barbara N. + James F.			David S. Ridgill	1069	509		Sub. Lot 100 "Wynette East." Rd.) Dunklin Tp.
18180 Dec. 15, 1977	"	Allan D. + Kathy B.			Sonie E. Holliday	1070	198	1.50	Acres D. C. Hwy. 247 (Coolidge Bridge thru to O'Neal, O'Neal Tp.)
19125 Dec. 27, 1977	"		Lafayette Massena		James A. Campbell	1070	929		Pt. tract 3 = 16.18 Acres on rd. from
19550 Dec. 29, 1977	"			Truman A.	Osby Woods	1070	984		Lot U. S. Hwy. 25 Dunklin Tp.
20363 Jan. 6, 1978	"	Daniel P. + Janet K.			D. C. Rush	1071	475		Lot 12 Phillips Lane

INDIRECT or GRANTEE Index to Deeds — Greenville County, S. C.

(E) REG. U. S. PAT. OFFICE *Chas McCott* County Indexes Since 1888 An Identifying Trade Mark

 Open at Proper Tab according to First Letter or Letters of Name and refer to Buff Sub-Index sheet for page reference.

COTT FAMILY NAME INDEX No. 75 © 1949
MADE BY THE COTT INDEX COMPANY, COLUMBUS, OHIO
SOLD BY WALKER, EVANS & COGSWELL CO., CHARLESTON, S.C.

FILE NUMBER DATE OF RECORD	GRANTEES FAMILY NAMES	GIVEN NAMES ABCDEFGHIJ	GIVEN NAMES KLMNOPQ	GIVEN NAMES RSTUVWXYZ	GRANTORS	BOOK	PAGE	No. of Acres	BRIEF DESCRIPTION, LOCATION, ETC. (Not Warranted)
28025 Mar. 24, 1978	Campbell			et al James N.	(formerly Meriam M. Goodspeed) Meriam M. Berkelhammer	1075	881	}	Map # 2 Lot 18 Hindemere Dr. "Cherokee Forest"
" "	"			et al Mary S.	" "	1075	881		
28061 Mar. 24, 1978	"			Thomas M.	By Atty-in-fact Rosal. Campbell Horace M. Campbell, et al	1075	900		Lot 145 "Green Mills"
29550 Apr. 6, 1978	"	Hattie Ruth			Jo Ann Sullivan	1076	670		Lot 8 Villa
30146 Apr. 12, 1978	"	Essie P. + Jean P.			Thomas M. Shookley et al	1076	973		Lot 450 Westwood Sec II
30303 Apr. 13, 1978	"	Elford F. + Margaret B.			Paul D. Salesbee	1077	45		Lots 2 + 3 Hwy 14 near Howenville
32585 May 2, 1978	"	Farroll S. +		Peggy S.	King Ceres, Inc.	1078	354		Lot 40 King Ceres, Chick Apts Tp. 7th
33145 May 8, 1978	"			et al Kenneth E.	George T. Berryhill	1078	780	}	1.90 Acs. Bates Rd. O'Neal Tp.
" "	"			et al Linda B.	" "	1078	780		
33147 May 8, 1978	"			Patricia E.	Bartie Joe Brown	1078	792	2.2	Acs. North Lake Rd. O'Neal Tp. "Paris View"
33577 May 11, 1978	"	Christopher B. +		Renee M.	William C. Brazie	1078	95		Lot 51 Montic Dr. (Paris View Dr.) Fairview Tp.
35098 May 24, 1978	"	Clevo K. +		Shelby J.	Adell P. Campbell	1079	776		Lot 12 + 13 Goldsmith Rd. (Cox St.)
36376 June 5, 1978	"			et al Warren A.	Builders + Developers, Inc.	1080	452	}	Lot 211 "Poinsettia" Sec II
" "	"			et al Lerra T.	" "	1080	452		
36795 June 7, 1978	"			Viola B.	Guy D. Campbell	1080	703		Hampton Gardens" Lot 118 Darbury Dr. "Wade Honeyuckle Dr. Paris Mt. Tp.
82 July 3, 1978	"			Jeanette P. + Ronald E.	David Reid Blakely	1082	438		Lot 1 between N. Parker Rd. +

INDIRECT or GRANTEE Index to Real Estate Deeds -- Greenville County, S. C.

Open at Proper Tab according to First Letter or Letters of Name and refer to Buff Sub-Index sheet for page reference.

COPY PRINTING CO., GREENVILLE, S. C.

FILE NUMBER	GRANTEES FAMILY NAMES	GIVEN NAMES ABCDEFGH	GIVEN NAMES IJKLMNO	GIVEN NAMES PQRSTUWXYZ	GRANTORS	BOOK	PAGE	NO. OF ACRES	BRIEF DESCRIPTION, LOCATION, ETC. (NOT WARRANTED)
3072	Campbell			James D. + Susan C.	John H. Wells, et al	1084	148		Sec II Lot 11 Portsmouth Dr. - Richmond Hill
July 28, 1978 13590	"	Ethel P.			Hulbert Walls	1084	528		Lot 26 Mullinax Rd. Chick. Spgs Tp
Aug. 2, 1978 3867	"	George W.			Lewis T. Campbell	1084	690		Lot. Inct Harrison Rd. - Less Part
Aug. 4, 1978 3866	"			Lewis T.	George W. Campbell	1084	694		Inct. Inct Harrison Rd. - Less Part
Aug. 4, 1978 4242	"	Alfred L. + Lois			Realistic Bldg. Inc.	1084	916		Inct. Inct Harrison Rd. - Less Part "Great" Sec II Lot 137 Riverwood Ct. - "Bea"
Aug. 8, 1978 5703	"	Emma Angeline +		Steven S.	Robert Campbell	1085	826		sh. 0.35 O'Neal Tp.
Aug. 22, 1978 5852	"	Emma Angeline			Robert Campbell	1085	951		O'Neal Tp. Dist. Lot Valley Co. Dr. "Valley Haven" Hills"
Aug. 23, 1978 8914	"			William S. et al	Melvin D. Redd	1088	84		Lot 21 Demonshire Lane "Northwood"
Sept. 19, 1978 10445	"	Beverly B. +		William Jr. Thomas	James D. Puckett, et al	1089	88		Lot 109 "Final Plat of Chanticleer" Sec II S.C. Hwy 146
Oct. 2, 1978 10946	"			Roy	Esther Joanna Blanchett Bell	1089	340		Life Est. Reserved - Lot 4 = 20.0 Acs.
Oct. 5, 1978 11531	"			Ann Margaret	Edward C. Case	1089	743		Lot 12, Woodlawn Dr, Woodland Hgts.
Oct. 11, 1978 13883	"			Jr. et al Thomas W.	G. + J. Realty Co. Inc.	1091	145		Pt. Lot 3 Arlington Ave.
Nov. 2, 1978 13880	"			Jr. et al Thomas W.	S. H. Taylor, Jr.	1091	147		Pt. Lot 4 Arlington Ave.
Nov. 2, 1978 14656	"	Brian T. + Nancy D.			Charles A. Morris, et al	1091	577		Lot 13 Canterbury Sec. I
Nov. 9, 1978 15020	"			Preston James et al	Kenneth M. Kimbrell	1091	833	1.51	Acs. U. S. Hwy 25
Nov. 14, 1978	"			Inge F. et al	" "	1091	833		

INDIRECT or GRANTEE Index to Real Estate Deeds - Greenville County, S. C.

(F)

Open at Proper Tab according to First Letter or Letters of Name and refer to Buff Sub-Index sheet for page reference.

SETS PRINTING CO., GREENVILLE, S. C.

FILE NUMBER DATE OF RECORD	GRANTEES FAMILY NAMES	GIVEN NAMES ABCDEFGHIJ	GIVEN NAMES JKLMNO	GIVEN NAMES PQRSTUVWXYZ	GRANTORS	BOOK	PAGE	No. OF ACRES	BRIEF DESCRIPTION, LOCATION, ETC. (NOT WARRANTED)
16026 Nov. 22, 1978	Campbell		et al John P.		Lula Painter	1092	492		Lot Belue Mill Rd. Greenville & Spartanburg Counties
"	"		et al Margaret J.		" "	1092	492		
16018 Nov. 22, 1978	"	Arthur P.			Douglas C. Turner, Jr.	1092	458		Also: Personal Pty. 1 Acre Camp. Creek Rd. Highland Tp
16299 Nov. 27, 1978	"	Gary A. + Margaret W.			George W. McGinn, et al	1092	593		see Deed Bk. 937 Pg. 509 Lot 5 "Horn Forest" Sec. A For orig
16865 Dec. 1, 1978	"		et al James P.		Randy G. Willis, et al	1092	953		Lot B Cannon Street (Cemetery St. Ft. Union
"	"		et al Laura H.		" " "	1092	953		
17088 Dec. 5, 1978	"		et al James A.		Charles R. Fletcher	1093	150	1.65	Ac. Lot Hwy 14 O'Neal Tp.
"	"		et al Jean B.		" " "	1093	150		
17541 Dec. 8, 1978	"			Ralph C.	Essex. John H. Kellett, et al	1093	448	1.33	Acres
18086 Dec. 14, 1978	"	Eugene Harney et al			Leo Otis Hall	1093	731		Lot 241 Westwood Sec. III Spiller Austin Tp.
"	"	Alice F. et al			" "	1093	731		
18146 Dec. 15, 1978	"			Robert	Catherine S. Japp	1093	773	1.00	Ac. Japp Rd. Mongahan Mills" Sec. II Lot. Lot 134 Parker Rd. Victor
18237 Dec. 15, 1978	"		Maudie H. et al		Ruth G. Smith, et al	1093	825		
19041 Dec. 27, 1978	"		Larry D. et al		Westminster Company, Inc.	1094	296		Lot 62 "Oak Forest" Sec. I
"	"		Lynn J.		" " "	1094	296		
19238 Dec. 28, 1978	"		Haren S.		Grace W. Leppard	1094	432		Pleasantburg Dr. "Paramount Park" Lot. Pt. Lots 54, 55 & 56 S. C. Hwy. 291

INDIRECT or GRANTEE Index to Deeds — Greenville County, S. C.

REG. U. S. PAT OFFICE *Chas McCott* County Indexes Since 1888 An Identifying Trade Mark

Open at Proper Tab according to First Letter or Letters of Name and refer to Buff Sub-Index sheet for page reference.

COTT FAMILY NAME INDEX No. 75 © 1949
MADE BY THE COTT INDEX COMPANY, COLUMBUS, OHIO
SOLD BY WALKER, EVANS & COGSWELL CO., CHARLESTON, S.C.


(G)

FILE NUMBER	DATE OF RECORD	GRANTEES FAMILY NAMES	GIVEN NAMES ABCDEFGHIJ	GIVEN NAMES KLMNOPQ	GIVEN NAMES RSTUVWXYZ	GRANTORS	BOOK	PAGE	No. of Acres	BRIEF DESCRIPTION, LOCATION, ETC. (Not Warranted)
19416	Dec 29, 1978	Cambell	Gourtney S.			Luther Smith, et al	1094	482		Lot 11 "Nash Mill Estates"
21710	Jan 23, 1979	"	Hail M.			A. K. Melton	1095	873	1.40	Ac. Fairview Tp.
23082	Feb 8, 1979	"	George W.			Ann Thompson Chandler as Tr. et al	1096	699		Option to Purchase - 2.63 Ac Rd.
24349	Feb 23, 1979	"	Helen Babbe			Katie Scott Stewart	1097	322		Quit-Claims 100 Acres Augusta
24971	Mar 1, 1979	"			Walter ^{et al} James	Donald R. Wicks	1097	628		Lot 90 Shubuta Dr. Farmington Acres
"	"	"			Virginia, et al	"	"	1097		
25028	Mar 1, 1979	"	Eddie S.	+	Phyllis J.	William S. Turner, et al as Div. + Tr.	1097	653	1.05	1/2 Ac. Berry's Mill Rd. Highland
25129	Mar 2, 1979	"			Thomas W.	Virginia M. Bryson	1097	715		Lot 1 Arlington Ave. Hillville Tp.
28690	Apr 4, 1979	"		et al	Kenneth E.	Mary H. Tate	1099	866	3.0	Ac. Bates Rd. O'Neal Tp.
"	"	"		et al	Linda B.	"	"	1099		
30696	Apr 20, 1979	"	Myrtle W.	+	D. Bruce	Mattie S. Taylor	1100	971		Sub. " Hillville Tp. Pt. Lot 83 Gordon St "Earle
31204	Apr 26, 1979	"	Linda B.	+	Perry	Steve S. Hines, et al	1101	291		Lot 11 Bishop Dr. "Bishop Hgts. Park"
31404	Apr 27, 1979	"	Aaron J.			Stephen R. Thomas, et al	1101	360		Lot 7 Collinwood Ln. "Collinwood Reserve"
31424	Apr 27, 1979	"			Patricia A.	Pearl S. Smith	1101	394		(Life Estate) 3.24 Ac. O'Neal Tp.
31603	Apr 30, 1979	"			William W.	William W. Campbell, Jr. 1/4 Batesville Prop. Associates II, et al	1101	474		Lot 8 Hudson St. Chick Springs
31718	May 1, 1979	"		et al	Linda D.	J. A. Bolen, Jr., et al	1101	598		Lot 11 Canelake I

INDIRECT or GRANTEE Index to Deeds — Greenville County, S. C.

1

(G) REG. U. S. PAT. OFFICE *Chas McCorkle* County Indexes Since 1888 An Identifying Trade Mark


 Open at Proper Tab according to First Letter or Letters of Name and refer to Buff Sub-Index sheet for page reference.

COTT FAMILY NAME INDEX No. 75 © 1949
MADE BY THE COTT INDEX COMPANY, COLUMBUS, OHIO
SOLD BY WALKER, EVANS & COGSWELL CO., CHARLESTON, S. C.

FILE NUMBER DATE OF RECORD	GRANTEES FAMILY NAMES	GIVEN NAMES ABCDEFGH	GIVEN NAMES IJKLMNO	GIVEN NAMES PQRSTUVWXYZ	GRANTORS	BOOK	PAGE	No. of Acres	BRIEF DESCRIPTION, LOCATION, ETC. (Not Warranted)
31846 May 2, 1979	Campbell		Martha		Paul J. Clark, et al	1101	627		Lot 2
32580 May 8, 1979	"			Roy E.	Leroy Cannon Realty, Inc.	1102	10		5 Lots "Cannon Estates" Sec. II
35128 May 30, 1979	"	George Anthony	et al		Mack J. Whittle, Jr. et al	1103	617		Lot 4 McDaniel Ave.
"	"	Catherine O.	et al		" " "	1103	617		
35705 June 4, 1979	"		Nettie P.	et al	Odell Plumley Development Corp.	1103	956	25	
36675 June 11, 1979	"		Jo Ann A.		Lake Lanier Investment +	1104	553		Lanier Right of way in easement, Lake
942 July 10, 1979	"		Jo Ann	Ralph B.	Thomas S. Stanford, et al	1106	401		Lot 115 Willenhall Lane
1057 July 10, 1979	"	George E.	et al		William E. Rogers, et al	1106	446		Tract 2 Motor Boat Club Rd. Paris Mt. Tp.
"	"	Hortie Lee	et al		t/A Riverview Prop. Assoc. II, a Joint Venture	1106	446		
1148 July 11, 1979	"		Linda O.	et al	J. A. Bolin, et al	1106	503		
1251 July 12, 1979	"	Donna R.	et al		Rawlin Eugene Hunter	1106	544		Deed Bk. 1101 Pg. 598 Lot 11 "Carabake I" For original Springs Tp. Lot Longview Terrace Club
3297 July 30, 1979	"		James A.	et al	James R. Mann	1108	102	13.25	Ac. Howe Rd. Highland Tp.
"	"		Juan B.	et al	" "	1108	102		
4766 Aug. 7, 1979	"	Keith Dancy			Blanche G. Henderson	1108	738	4.43	Ac. Roper Mt. Rd. Lots 34-37 Bennett St. "L. E. Bennett" Lots 70-75 Hwy. 29 Oaklawn Tp. Also Hills" Sec. III
6794 Aug. 21, 1979	"	Hilda F.			H. H. Heron, et al	1110	176		
7947 Sept. 5, 1979	"		Larry D.	+ Peggy W.	William D. Toussaint, et al	1110	798		Lot 96 Covington Rd. "Northwood"

INDIRECT or GRANTEE Index to Deeds — Greenville County, S. C.

KEYS PRINTING CO., GREENVILLE, S. C.


 Open at Proper Tab according to First Letter or Letters of Name and refer to Buff Sub-Index sheet for page reference.

(M)

FILE NUMBER DATE OF RECORD	GRANTEES FAMILY NAMES	GIVEN NAMES ABCDEFGH	GIVEN NAMES IJKLMNO	GIVEN NAMES PQRSTUVWXYZ	GRANTORS	BOOK	PAGE	No. of Acres	BRIEF DESCRIPTION, LOCATION, ETC. (Not Warranted)
8466 Sept. 16, 1979	Campbell				Roy E. Campbell	1111	77		Lot 4 + 5 "Cannon Eats." Sec. II Creek" Sec. I
8697 Sept. 12, 1979	"			M. Nina B. + Richard	Ralph H. Roth, et al	1111	230		Lot 263 Sandy Creek Ct. "Sugar
9197 Sept. 17, 1979	"			Jeanette H	W. N. Leslie, Inc.	1111	676		Lot 72 "Gray Fox Run"
10741 Sept. 28, 1979	"			Joseph P. Susan D.	Charles R. Burger	1112	547	1	"Avice Dale" Acres Pt Lot 2 Avice Dale Dr. St. (Summit St.) "City View"
11256 Oct. 2, 1979	"	Cohen			Sec. of Housing + Ur. Dev. the	1112	881		Lot 114 Cor. M ^o Dade & Montana
11145 Oct. 2, 1979	"	Edward G. + Judy A.			Terrill Co. Inc. et al	1112	830		Lot E Tallulah Drive Mt. Sp.
11544 Oct. 5, 1979	Campbell	Inc, et al			A/2/2 A Avice Dale A/2/2 A Avice Dale Avice Dale	1113	26	45.37	Ac. Old Hill Rd. Glasey
14593 Oct. 30, 1979	Campbell			Dandra Willa Hipp	George H. Hipp	1114	621		Power of Attorney
14483 Oct. 30, 1979	"	et al Robby J.			Ath, Inc.	1114	625		Memo. of Lease
" "	"	et al Edna E.			" "	1114	625		
15516 Nov. 6, 1979	"	Charlotte Ann			Kent R. Campbell	1115	81		"Bellington" Sec. I Hill Lot 303 Abbott Rd. Glasey Mt. Sp.
16892 Nov. 19, 1979	"			James E. formerly Vertie Lee Siskam	C. R. Pitman	1115	972		Lot Jamison Mill Creek
16943 Nov. 19, 1979	"			Vertie Lee	Frances J. Welton et al	1115	994		Strip Motor Boat Club Rd. Friendship Hgts. St. Ann Lot 45 Blk. A Fork Rd.
17781 Nov. 28, 1979	"	Daisy M.			Bessie Lee Campbell	1116	511		
18252 Nov. 30, 1979	"	Edith A. +		Thomas C.	George M. Carson et al	1116	689		Lot 1 Highland Sp.
20638 Dec. 28, 1979	"			Joe Harold	et al Sharon Owens Dudduth	1118	34		Lot

INDIRECT or GRANTEE Index to Deeds — Greenville County, S. C.

1

(H)

KEYS PRINTING CO., GREENVILLE, S. C.

Open at Proper Tab according to First Letter or Letters of Name and refer to Buff Sub-Index sheet for page reference.

FILE NUMBER DATE OF RECORD	GRANTEES FAMILY NAMES	GIVEN NAMES ABCDEFGHIJ	GIVEN NAMES KLMNO	GIVEN NAMES PQRSTUVWXYZ	GRANTORS	BOOK	PAGE	No. of Acres	BRIEF DESCRIPTION, LOCATION, ETC. (Not Warranted)
21720 Jan. 11, 1980	Campbell	Barbara G. James		<i>Cancelled 3-10-90 Doris S. Lankster #26377</i>	Russell A. Reynolds et al	1118	816		Horiz. Prop. Regime Bond for Title - Unit 16 "Trentwood"
23233 Jan. 29, 1980	"	Benny Lee			Larry Ronald Holman et al	1119	679		Sub. Lot 17 Patton Road
24955 Feb. 18, 1980	"	Charles H. et al			Avery J. Cooley et al	1120	728		Lot 6 Oregon St. Kanatonah
" "	"	Anna B. et al			" " " " "	1120	708		
25018 Feb. 19, 1980	"	George W.			A. M. Jay et al	1120	802		Option To Purchase
25014 Feb. 18, 1980	"	George W.			Ann Thompson Chandler	1120	748		Cancellation & Release of Option to Purchase - for orig Option see Deed Bk. 1196 pg 629
" "	"	"			"	1120	748		Green
25255 Feb. 21, 1980	"	Doris Jean et al			Josie G. Riddle	1120	925		Lot 2 Westfield Ave. Chick. Spgs 7p
25603 Feb. 25, 1980	"	Elford & Margaret			O.C. Sublett	1121	56		Lots 697, 698, 699 Lake Lanier
25920 Feb. 28, 1980	"	Darlene +		Johnny E.	James G. Renair et al	1121	240		Pt. lot 11 Perry Rd.
26273 Mar. 3, 1980	"	Barbara C. + James W.			Russell A. Reynolds et al	1121	478		Unit 16 "Trentwood" Horiz Prop. Regime
21720 Mar. 10, 1980	"	Barbara C. + James W.			Russell A. Reynolds et al	1121	931		see Deed Bk. 1118 Pg. 816 Satisfaction for Bond on Title for orig
26869 Mar. 10, 1980	"	"		Ray Timothy et al	Louise H. Crumpton et al	1121	853		Pt. Lot 36 G. Young St. + Berkman Ave. "Lans. Subic Villa"
" "	"	"		Pamela G. et al	" " " "	1121	853		
27113 Mar. 18, 1980	"	Burd. Inc. et al			Robert Dean Young et al	1122	355		Right of Way Need - Gleason Mt. Sp

next page

INDIRECT or GRANTEE Index to Deeds — Greenville County, S. C.

KEYS PRINTING CO., GREENVILLE, S. C.

Open at Proper Tab according to First Letter or Letters of Name and refer to Buff Sub-Index sheet for page reference.

FILE NUMBER DATE OF RECORD	GRANTEES FAMILY NAMES	GIVEN NAMES ABCDEFGHIJ	GIVEN NAMES JKLMNO	GIVEN NAMES PQRSTUVWXYZ	GRANTORS	BOOK	PAGE	No. of Acres	BRIEF DESCRIPTION, LOCATION, ETC. (Not Warranted)
27716 Mar. 18, 1980	Campbell			M. et al Raymond	Johannes Puchett	1122	319		Lot 40 Collins Creek "Collins Creek" Sec. I
" "	"			et al Skirley L.	" "	1122	319		
28198 Mar. 24, 1980	"		W. Myrtle	D. Bruce	Benjamin J. Shockley	1122	673		Lot. Estn. Pt. Lot 7 Curtis Rd. + Cornell
30752 Apr. 12, 1980	"	Douglas	+	et al W. Leon	et al Alvin L. Holtzclaw	1124	208		Quit claim chit. 3 Tracts less pt. White Springs Tp. For orig. see Deed Bk. 260 Pg. 57
" "	"	et al Grace J.			" "	1124	208		
" "	"	et al Don			" "	1124	208		
30751 Apr. 17, 1980	"			et al W. Leon	et al Grace J. Campbell Lynn	1124	213		see Deed Bk. 650 Pg. 245 Quit claim chit. Tract for orig. In "Riverdale"
31284 Apr. 23, 1980	"				William W. Georgie C. Campbell	1124	516		mt. lot 127 Riverdale Dr. + Pinewood Ave "Isaqueena Park"
32363 May 5, 1980	"	Herbert +	Suzette Lucille		J. H. Mc Intyre et al	1125	172		Lot 90 + Pt. late 484 89 Harrington O'Neal Tp. R/W = 0.77 ac. Reserved
33085 May 13, 1980	"	C. Dean			Clifton L. Lister et al	1125	739	6.81	acres S.C. Hwy 253 + Clement Lane
33549 May 19, 1980	"	E. Harden			Hattie Ruth Campbell	1126	39		General Power of attorney 20. Estn. Lake O'Neal Tp.
33937 May 23, 1980	"	Flora Gale + James R.		Leland William	Sandra Bowers Loftis	1126	256	2	acres = Lot Cunningham + Memorial
35523 June 18, 1980	"	M. Neboah	+		Jacqueline L. Herson	1127	335	1	acre gen. factory Lt. O'Neal Tp. Poinsett Plant
36534 June 25, 1980	"	Charles (N.M.S.)			Development Sec. of Housing + urban	1128	8		Lot 34 Owens St. Abney Mills
2531 July 28, 1980	"			Laura G.	James P. Campbell	1129	904		St. In. mt. lot B. Cannon St. (Cemetery St.)
3167 Aug 1, 1980	"			Marpine H. + Richard L.	Floyd R. Harper, et al	1130	328		Forest Hgts. Lot 33 Holly Rd. "Edwards"

INDIRECT or GRANTEE Index to Deeds — Greenville County, S. C.

(I)

KEYS PRINTING CO., GREENVILLE, S. C.

Open at Proper Tab according to First Letter or Letters of Name and refer to Buff Sub-Index sheet for page reference.

FILE NUMBER DATE OF RECORD	GRANTEES FAMILY NAMES	GIVEN NAMES ABCDEFGHIJ	GIVEN NAMES JKLMNO	GIVEN NAMES PQRSTUVWXYZ	GRANTORS	BOOK	PAGE	No. of Acres	BRIEF DESCRIPTION, LOCATION, ETC. (Not Warranted)
3359 Aug 5, 1980	Campbell	George C. &		Patricia M. etal	William K. Nelson	1130	457		"Lower Ests" Sec. 7. Lot 71 Henderson Rd.
3651 Aug. 7, 1980	"			Robert	Nan Morrow Reese	1130	648	1.41	Acres Barton Rd. (a/k/a Turner Rd) Land Co. G'sville Tp.
3816 Aug. 8, 1980	"		Margie L.		Thelma R. Irammell	1130	759		Lot 115 Green St. Mountain View
6353 aug 29, 1980	"		Janet, etal		Robert D. Milks, etal	1132	255	6.74	acres Maxwell Rd. Friendship Hgts.
7638 Sept 9, 1980	"	Bennie Lee			Daisy M. Campbell	1132	913		Int lot 45 Fork Rd. Ft. Inn. City View (Life Estate)
8390 Sept 16, 1980	"			Ruby M.	Virginia V. Carnes	1133	540		Int. Lot 12 Smith St. White's
8586 Sept 17, 1980	"	Elford F.	Margaret B		Paul H. Deay etal	1133	695		Lots 2 & 3 Hwy 14
8932 Sept 19, 1980	"			Richard etal	Howard D. Harrison	1133	863	}	Lot 24 Albain Ct. "Berea Hgts"
"	"			Sherril Lynne etal	" " "	1133	863		
10247 Oct. 1, 1980	"		James R.		Flora Gale Campbell	1134	630		Lake Cunningham C'neal Tp. Int lot Cr. Memorial Dr. Est. &
11998 Oct. 16, 1980	"	Agnus Lee			Helen C. Cobb for Jean Abbott McHittick (a minor)	1135	550		Lot Dug Hill Rd. Glassy Mt. Tp.
13694 Oct. 31, 1980	"		James O.	Vivian C.	Master Frank P. McHowan, Jr.	1136	502	40.88	Ac. 45 Hwy 25
15849 Nov. 24, 1980	"		Louie Dennis &	Rolf Eric	Stafford Campbell, etal	1137	887		3 Tracts collinwood Park
16404 Dec. 1, 1980	"		John David		Aaron T. Campbell of S.C.	1138	113		Lot 7, Collinwood Lane
16786 Dec 3, 1980	"		Linda D. etal		American Service Corp.	1138	307		Unit 9-D Yorktown Horiz Prop Reg.

next page

INDIRECT or GRANTEE Index to Real Estate Deeds -- Greenville County, S. C.

Open at Proper Tab according to First Letter or Letters of Name and refer to Buff Sub-Index sheet for page reference.

(J)

NEW FORM 99 - GREENVILLE, S. C.

FILE NUMBER	DATE OF RECORD	GRANTEES FAMILY NAMES	GIVEN NAMES ABCDEFGH	GIVEN NAMES IJKLMNO	GIVEN NAMES PQRSTUWXYZ	GRANTORS	BOOK	PAGE	NO. OF ACRES	BRIEF DESCRIPTION, LOCATION, ETC. (NOT WARRANTED)
16832	Dec. 4, 1980	Campbell		Margaret O.		Carl E. Campbell	1138	402		Mills Sec II Mt. Lot 60 (#70) Allen St. Duncan
17923	Dec. 16, 1980	"	David J. Jr.	Julia Ann		J. L. Good	1138	949		Inact
19836	Jan 8, 1981	Campbell	bud inc			C. Clark Bridges	1140	462		Glassy mt. Tr. Mt. 45.37 acres Old D'ville Rd. Also lot 13
20214	Jan. 13, 1981	Campbell	George		Ralph J.	John T. Campbell et al	1140	661		Lot 12 Nichols St. City View Annex
21133	Jan. 22, 1981	Campbell	D/B/A Buffkin - Campbell	Enterspr...	William J. Thomas et al	Gordon E. Mann	1141	394		Lot Chicora Dr. Also: Easement
23186	Feb. 16, 1981	Campbell	D/B/A Buffkin - Campbell	Enterspr...	William J. Thomas et al	Gordon E. Mann	1142	771		Lot 6 Columbia Ave.
24850	Mar 5, 1981	Campbell		James W.		Betty Jo Bennett et al	1143	729	4.00	Acres Campbell Lake Rd
24853	Mar. 5, 1981	Campbell		James W.		Betty Jo Bennett et al	1143	731	2.00	Acres Campbell Lake Rd.
25552	Mar. 12, 1981	Campbell	Carrol, et al			Ronald L. Scott	1144	212		Lot 29 Lowndes ave. "Elletson Acres" Sec B
" "	" "	"	Bennie Mae			" " "	1144	212		
26035	Mar. 18, 1981	Campbell		James A.	Patricia A.	(S/A Fortis Enterprises, Inc.) The Fortis Corporation	1144	554		Lot 88 "Canterbury", Sec. II Park "Mauldin"
26039	Mar. 18, 1981	Campbell		Elaine	Sandra	Dorothy V. Rozell	1144	556		Lot 76 Sumner Dr "Windsor"
26224	Mar. 19, 1981	Campbell	D/B/A Buffkin - Campbell	Enterspr...	William J. Thomas et al	Gordon E. Mann	1144	659		Lot 10 Vox Hallen Dr. also R/W "Mountainbrooke"
28761	Apr. 14, 1981	Campbell		Martha J.		William Alexander Crane et al	1146	175		Lot 6 Bridle Path Lane attorney
29051	Apr. 16, 1981	Campbell		Katherine B.		Ola J. Greathouse	1146	479		General Durable Power of
29274	Apr. 17, 1981	Campbell	D/B/A Buffkin - Campbell	Enterspr...	Thomas William	Gordon E. Mann	1146	539		Lot Marion Rd.

INDIRECT or GRANTEE Index to Real Estate Deeds -- Greenville County, S. C.

(J)

Open at Proper Tab according to First Letter or Letters of Name and refer to Buff Sub-Index sheet for page reference.

KEYS PRINTING CO., GREENVILLE, S. C.

FILE NUMBER DATE OF RECORD	GRANTEES FAMILY NAMES	GIVEN NAMES ABCDEFGHIJ	GIVEN NAMES JKLMNO	GIVEN NAMES PQRSTUVWXYZ	GRANTORS	BOOK	PAGE	No. OF ACRES	BRIEF DESCRIPTION, LOCATION, ETC. (NOT WARRANTED)
29466 Apr 21, 1981	Campbell			et al William M.	George W. Campbell	1146	705	3.32	Acres Cor. Sandy Spgs. Rd. & Preston Rd.
" "	"			et al Sandra J.	" " "	1146	705		
30485 May 1, 1981	"	Dean			Robert Morrison	1147	353		Deed bk 1004 Pg 129 Notice of Cancellation Sec.
30854 May 5, 1981	"	A/K/A Dean Campbell Dean Stuart			Robert L. Morrison	1147	463		0.23 acres O'Neal Sp. 7.5.6 acres Hwy 14 also
32085 May 18, 1981	"	Bud, Inc.			Ernest B. Kellogg, et al Management Inc.	1148	247	5.26	Acres Kellogg Acres "Pondburn" Sec 3
33150 May 29, 1981	"	Gary Lynn & Martha Karen			Merrill Lynch Kellogg	1148	990		Lot 162 Maxasia Dr. Butler Sp.
35464 June 23, 1981	"		Kathy J. & Paul Phillip		Groves L. Jones	1150	408		Lot Post Dr. also Easement Chick Spgs Sp.
429 July 6, 1981	"	Farrall L	&	Peggy	King Acre, Inc.	1151	253		Lot 37 Sylvan Dr. "King Acres"
570 July 7, 1981	"	Bud, Inc.			Ozell Howard	1151	292	27.74	acres Butter St. Blasey mt. Sp.
1861 July 22, 1981	"			J. H.	Mac E. Snyder	1152	168	4.58	acres View Mont. Rd.
2908 July 31, 1981	"			et al Randall D.	Bobby R. Whiten, et al	1152	795		Lot 156 Riverwood Cir. "Berea Forest" Sec II
" "	"			et al Sandra R.	" " "	1152	795		"Woodbrin" Lot 10 + pt lot 9 Marion Rd. "Merrifield Park" Lot 52 Hillborough Dr.
3492 Aug 6, 1981	"	Ann			Nelson Lee Leslie	1153	166		
3515 Aug 7, 1981	"	Barbara L. & John N. Jr.			James R. Smith, Jr. et al	1153	205		
4786 Aug 21, 1981	"	& Clayton Enterprises			Sec. of Housing & Urban Dev.	1153	897		Pt. lot 71 Blackwood St. St. Abney Mills Brandon
5848 Sept 2, 1981	"			Helma L.	Donald R. Campbell	1154	493		Pt. lot 401 (44) McArthur (Wilson)

INDIRECT or GRANTEE Index to Deeds — Greenville County, S. C.

1
(K)

KEYS PRINTING CO., GREENVILLE, S. C.

Open at Proper Tab according to First Letter or Letters of Name and refer to Buff Sub-Index sheet for page reference.

FILE NUMBER DATE OF RECORD	GRANTEES FAMILY NAMES	GIVEN NAMES ABCDEFGH	GIVEN NAMES IJKLMNO	GIVEN NAMES PQRSTUVWXYZ	GRANTORS	BOOK	PAGE	No. of Acres	BRIEF DESCRIPTION, LOCATION, ETC. (Not Warranted)
6806 Sept. 15, 1981	Campbell	Agnes Newman			James William Huntington	1155	52		Little and agreement agreement & Release of Bond for Glassey mt. Rd.
6954 Sept. 16, 1981	"			Viola M.	Etta H. Mitchell	1155	132		mt. 2 Acres S.C. Hwy 23-277+
6957 Sept. 16, 1981	"			Viola M. etal	Etta H. Mitchell	1155	130		Pleasant Hill Rd. (S.C. Hwy 23-114) mt. 5 = 5 acres Glassey mt. Rd. & Chick Sap Sp.
7095 Sept. 17, 1981	"			William A.	Cleo Campbell	1155	222		mt. Lot 8 Butler Ave. "Cole Acres"
9044 Oct. 9, 1981	"	Barbara E.	+	Rowan J.	Ralph Guest	1156	559		Sec. 5 Mauldin Lot 33 Old Mill Rd. Hillsborough
10874 Oct. 30, 1981	"	Beverly B.	+	Thomas W.	Patsy A. Pierce	1157	594	5.17	acres = tract 2 Butler Sp.
11571 Nov. 9, 1981	"			Sadye D.	J. M. Irby, etal	1158	54		Rehoboth mt. at lot 10 Dime St. & Carter St.
15174 Dec. 31, 1981	"	Elaine C.			Jack L. Campbell	1160	294		Power of attorney Shoals Rd.
16243 Jan. 19, 1982	"	Barbara E.	+	Watson H.	Manley Campbell	1161	189	12.40	acres = Pt. Tracts 74 & 75 Long
16945 Jan. 28, 1982	"	Debra L.	+	Robert M.	Smith & Steele Builders, Inc.	1161	578		Lot 12 Mt. View Acres
21719 Mar. 30, 1982	"	H. Marie J.	+	Joy N. Jr.	Ruth E. Thompson	1164	609	16.73	acres Dill Rd & Jugalos Rd
23283 Apr. 17, 1982	"			Rosa W.	Thomas M. Campbell	1165	533		Lot 145 Green mill
24110 Apr. 29, 1982	"	William Jr. George			John A. Tribble	1166	110		Sec. 2 Lot 13 "Homestead Acres"
25888 May 21, 1982	"	Cecilia G.			Windsor Group, Inc. N/K/A Ethel C. Galbraith	1167	249		Lot 8 Windsor Oaks Sec. 5
26751 May 31, 1982	"			John M. Jr. Lynn E.	Ethel Caroline Kellen Hacketer	1167	772		Lot 7 Cleveland St.
" "	"				" " "	1167	772		

INDIRECT or GRANTEE Index to Deeds — Greenville County, S. C.

KEYS PRINTING CO., GREENVILLE, S. C.

Open at Proper Tab according to First Letter or Letters of Name and refer to Buff Sub-Index sheet for page reference.

(L)

FILE NUMBER DATE OF RECORD	GRANTEES FAMILY NAMES	GIVEN NAMES ABCDEFGHIJ	GIVEN NAMES JKLMNOPQ	GIVEN NAMES RSTUVWXYZ	GRANTORS	BOOK	PAGE	No. of Acres	BRIEF DESCRIPTION, LOCATION, ETC. (Not Warranted)
9291 Oct 15, 1982	Campbell	<i>etal</i> Charles B.			<i>etal</i> Richard A. Wise	1175	771		Lot 24 Swaincane St. "Sugar Creek" 11.24?
" "	"	<i>etal</i> Jaye C.			" " "	1175	771		
11101 Nov. 5, 1982	"			<i>Jr.</i> Thomas W.	Beverly B. Campbell	1176	716		Mt. Inant 2 Butler Sp.
11078 Nov. 5, 1982	"	<i>etal</i> Bland, Arthur			<i>etal</i> Floyd H. Van Hook	1176	721		Lot 16 Carlton Dr. "Pine Valley Ests." Sec. I Mauldin
" "	"	<i>etal</i> Bertie R.			" " "	1176	721		
11140 Nov. 5, 1982	"	Dale A.	+	Steven H.	Lessie Jolley Campbell	1176	740		Lot 5 Altamont Rd.
11141 Nov. 5, 1982	"	Dale A.	+	Steven H.	Lessie Jolley Campbell	1176	741		Lot 3 Altamont Rd.
11142 Nov. 5, 1982	"	<i>etal</i> Herman H.			Lessie Jolley Campbell	1176	742		Lot 4 Altamont Rd.
" "	"	<i>etal</i> Delores S.			" " "	1176	742		
11907 Nov. 16, 1982	"	Arlie C.	+	Maggie Queen	Monnie C. Campbell	1177	309	86	Acres Highland Sp. Easement Reserved
12331 Nov. 19, 1982	"			Joseph Paul	Perry S. Luthi, Trustee (AKA Edna E. Garrison)	1177	577		Lots 15 + 16 Anderson Rd. Acres
12669 Nov. 24, 1982	"	Bobby Joe			Edna E. Campbell	1177	816		Int. Lot 25 Homewood Ave. "Homestead View" O'Neal Sp.
13380 Dec. 2, 1982	"			<i>Jr.</i> Theodore	Dorothy A. Campbell	1178	321		Mt. Lots 17 + 18 S.C. Hwy. 290 Paris
14189 Dec. 13, 1982	"			John, <i>etal</i>	Spartan Enterprises <i>etal</i>	1178	859		Partnership Agreement
16049 Jan 3, 1983	"	Ellen C.	+	Kinn	William Lynn Duvall	1180	146	1.10	acres Pittman Rd.
16696 Jan 7, 1983	"	Charles R.	+	Rita C.	Hill Enterprises, <i>etal</i>	1180	520		Lot 78 Extn. Sharon Park

INDIRECT or GRANTEE Index to Deeds — Greenville County, S. C.

(L)

KEYS PRINTING CO., GREENVILLE, S. C.

Open at Proper Tab according to First Letter or Letters of Name and refer to Buff Sub-Index sheet for page reference.

FILE NUMBER DATE OF RECORD	GRANTEES FAMILY NAMES	GIVEN NAMES ABCDEFGHIJ	GIVEN NAMES JKLMNO	GIVEN NAMES PQRSTUVWXYZ	GRANTORS	BOOK	PAGE	No. of Acres	BRIEF DESCRIPTION, LOCATION, ETC. (Not Warranted)
17701 Jan. 19, 1983	Campbell				Dev. Sec. of Housing + Urban	1181	97		Lot 5 Perry Ave.
17703 Jan. 19, 1983	"				Dev. Sec. of Housing + Urban	1181	101		Lot 44 Idlerwild
17928 Jan. 24, 1983	"			Thomas W. Jr.	R. Franklin Smith	1181	249	13.1	acres
18655 Jan. 31, 1983	"	Charles B.			Dev. Sec. of Housing + Urban	1181	615		Lot 71 Crosby Cr. "Paramount Park"
18770 Feb. 1, 1983	"	Charles B.			Enterprises, a Pts. Campbell + Clayton	1181	683		Lot 5 Perry Ave. Acres Chick Ligon Jr.
19149 Feb. 3, 1983	"	Ferroll L.			Insurance Agency, Inc. Katherine - James	1181	991		Lot 37 Sylvan Dr. King
19304 Feb. 4, 1983	"				Peggy Earle Sarah	1182	42		Limited Power of attorney
19303 Feb. 4, 1983	"				Earle Sarah	1182	138		Limited Power of attorney "Hammill Hqts."
19798 Feb. 10, 1983	"				Steve Garland H. Bridges	1182	366		Pt. lot 8 New Dunham Bridge Rd. Newenger Place Sec. 15
21279 Feb. 28, 1983	"	Diane R.			Thomas E. Bob Maxwell Bldg. Inc.	1183	264		Lot 382 Terrace Court
22513 Mar. 9, 1983	"				Pamela H. J. G. Campbell	1184	104		Mt. 4.58 Acre View Mont Rd. Sec. 15. In original deed bk 1183 pg 264
23331 Mar. 16, 1983	"	Diana R.			Thomas E. Bob Maxwell Bldg. Inc.	1184	528		Lot 382 Terrace Ct. Newenger Place
23458 Mar. 17, 1983	"	Charles B.			Sec. of Housing + Urban Dev.	1184	579		Lot Cherokee Park
24858 Mar. 31, 1983	"	Ellis P.			H. E. Greene et al	1185	289		Lots 63 + 64 R/W Grove Rd. St. "Norwood Hqts."
26467 Apr. 13, 1983	"	Charles B.			Dev. Sec. of Housing + Urban	1186	287		Lots 1 + 2 Main St. + Norwood
28818 May 2, 1983	"	Charles S.			Betty J. Robinson Exec.	1187	515		Lot 45 Fourth Ave north

INDIRECT or GRANTEE Index to Deeds — Greenville County, S. C.

KEYS PRINTING CO., GREENVILLE, S. C.

Open at Proper Tab according to First Letter or Letters of Name and refer to Buff Sub-Index sheet for page reference.

(m)

FILE NUMBER DATE OF RECORD	GRANTEES FAMILY NAMES	GIVEN NAMES ABCDEFGH	GIVEN NAMES IJKLMNO	GIVEN NAMES PQRSTUVWXYZ	GRANTORS	BOOK	PAGE	No. of Acres	BRIEF DESCRIPTION, LOCATION, ETC. (Not Warranted)
29962 May 12, 1983 30254	campbell			Roy	Esther Bell	1188	100		Power of Attorney + Egress
May 16, 1983 31185	"	Agnes Lee			Jack Maynard, et al	1188	265	16.44	Acres also Int Easement Longwood
May 27, 1983 32974	"			Roy	Esther game Blanchett	1189	26		Int 20.00 Acres Hwy 146
June 7, 1983 33755	"	Ann D. Campbell et al			Agnes C. Campbell	1189	841		Power of Attorney
June 13, 1983 34339	"	Beverly			Alene B. Dimmons	1190	98		Prop. Regime Unit 12-C Briar Creek Condo, Abing
June 17, 1983 34797	"		Janet A. + Robert B., Jr.		David Smith Builders, Inc. et al	1190	648		Lot Mc Lean Avenue Fairview Tp.
June 22, 1983 35877	"		Mary Ellen		Alan C. Forsyth	1190	938		Pt. lot 7 + pt. 8 Col St. Sville Austin Sp, Sec. 11
June 30, 1983 16	"	Donna J +		Paul W	Richard S. Taylor et al	1191	434		Lot 705 Royal Oak Ct. Westwood
July 1, 1983	"		Michael J. et al		Cathy Mason	1191	582		Lot 2 Water Ave Pickwick Heights
"	"		Myrtle L. et al		" "	1191	582		
4085 Aug 3, 1983 4905	"	Lorray Doherty +	Katherine Bopp		Ola B. Breathouse	1193	760		18 R 2 Lots Springwood Cemetery lot #
Aug 10, 1983	"		James A. et al		Rebecca H. Barbrey	1194	189		Lot 6 + pt. lot 5 N. Main St. Ext., Greer, Chick spg. Sp.
" "	"		Jeann B. et al		" " "	1194	189		
5902 Aug 19, 1983 6258	"	Jarroll L. +		Peggy	King Acres, Inc. et al	1194	707		Springs Sp. Lot 38 + 39 King Acres, Chick
Aug 23, 1983	"	Helen D +		Roy et al.	Helen Winston Campbell	1194	869	4.23	Ac. Grace Meadow Ad.

(over)

INDIRECT or GRANTEE Index to Deeds — Greenville County, S. C.

KEYS PRINTING CO., GREENVILLE, S. C.

Open at Proper Tab according to First Letter or Letters of Name and refer to Buff Sub-Index sheet for page reference.

FILE NUMBER DATE OF RECORD	GRANTEES FAMILY NAMES	GIVEN NAMES ABCDEFGHIJ	GIVEN NAMES JKLMNO	GIVEN NAMES PQRSTUVWXYZ	GRANTORS	BOOK	PAGE	No. of Acres	BRIEF DESCRIPTION, LOCATION, ETC. (Not Warranted)
8320 Sept 9, 1983	Campbell		Jeffrey D.		Mattie J. Key et al Co. Dr. et al	1196	73		O'Neal Sp. Life Estate Lot Roberts Rd.
9894 Sept 23, 1983	"	Elizabeth M.			David C. Humphreys et al	1197	11		Lot 13, Laurens Street
9913 Sept 23, 1983	"	Charles J.			John R. Jones	1197	24	}	Lot Bell Dr. Cleveland Sp.
"	"	Anne B. et al			" "	1197	24		
12352 Oct. 14, 1983	"		Katherine H.	Wayne B.	James D. Hittle et al	1198	532		Creek" Lot 20 Sugar Cone Ct. Sugar Walden Pond
12407 Oct. 14, 1983	"		Jane W.		Gateway Builders, Inc.	1198	555		Lot 7 South Walden Pointe
15245 Nov 9, 1983	"		Leonard H.		Janice M. Mason	1200	189		Power of attorney Chick Springs Sp. Creek
15696 Nov 14, 1983	"	Ann Cathey Debaek			Stephen C. Campbell	1200	384		Lot 3 BIR 7 Cannon St Gantt Sp.
17228 Nov 29, 1983	"	Dail J.			James W. Skilton	1201	421		Lot No 1 Dixie Circle, Murphy Sp.
18047 Dec 6, 1983	"			Ray et al	W. N. Leslie Inc	1201	981	}	Lot 207 Heritage Lake
"	"			Shirley S. et al	" "	1201	981		
18916 Dec 14, 1983	"			William W. et al	Walter D. Walden	1202	406	}	Tract 6 + pt 14 Rabun Rd. Rabun Valley Co.
"	"			Sandra M.	" "	1202	406		
19514 Dec 20, 1983	"	David Furman Jr.			Sampbell Julia Ann Cooley	1202	785		Power of attorney
19563 Dec 20, 1983	"	David Furman Jr.			David Furman Campbell for Durand Campbell et al	1202	787		Power of attorney
19959 Dec 22, 1983	"	Rearon James			Robert W. Daniel Yarbrough	1203	121		Lot Adams Mill Rd.

INDIRECT or GRANTEE Index to Deeds — Greenville County, S. C.

Open at Proper Tab according to First Letter or Letters of Name and refer to Buff Sub-Index sheet for page reference.

(W)

FILE NUMBER DATE OF RECORD	GRANTEES FAMILY NAMES	GIVEN NAMES ABCDEFGHIJ	GIVEN NAMES JKLMNO	GIVEN NAMES PQRSTUVWXYZ	GRANTORS	BOOK	PAGE	No. of Acres	BRIEF DESCRIPTION, LOCATION, ETC. (Not Warranted)
20451 Dec 30, 1983	Campbell		Doris Hall		John Campbell Mrs Donald August Campbell	1203	464		Sub lot 7 Thornwood Ac.
21708 Jan 11, 1984	"		John Gregory		Master W. Daniel Yarbrough	1204	263	4.0	ac. Adam Mill Rd. mtn. Tp.
21938 Jan 13, 1984	"		Cecilia Carinne etal		Julian Maurice George Mrs. Donald August Campbell	1204	388	.75	acre, view front on Paris
22926 Jan 24, 1984	"			Paul Anthony Edward William	Master W. Daniel Yarbrough Mrs Donald August Campbell	1205	24	4.0	ac. lat. adam mile Rd.
22925 Jan 24, 1984	"			William	Master W. Daniel Yarbrough	1205	27	4.0	ac. lat. Adam Mile Rd.
22859 Jan 24, 1984	"		Charles B.		Minnie S. Harrell	1204	968		Sub 4 East 4th Street New 3, also lot 109
23064 Jan 25, 1984	"		Elaine + J. Deau		Jack L. Campbell etal	1205	134		Sub 110 1/2 1st. Victor Monaghan New 4
23506 Jan 31, 1984	"		John Thomas + Sherri Cate		Roupha M. Piquem	1205	411		Sub 83 Colman Ct Bellingham
24323 Feb 7, 1984	"			Paul Anthony	James Pearson Campbell	1205	956	4.0	ac. Adam Mile Rd.
24910 Feb 13, 1984	"			Patricia D.	William M. Campbell Mrs Lorenda J. Fore	1206	218		Sub 1, 2, 3, 4 Pine Crest Dr. Inlet New Addition
25311 Feb 16, 1984	"		James D.		Lorenda J. Campbell	1206	395		Sub pl lot 4 Whitsett St. Boyce
25280 Feb 16, 1984	"			Paul Anthony	W. M. St. Campbell	1206	390	4.0	ac. Adam Mill Rd.
25586 Feb 21, 1984	"		John Russell etal		George L. Paris	1206	587	1.08	ac. Jean Bridge Rd.
25780 Feb 23, 1984	"		Mark Bruce + Yvonne etal Ramonda		S. Bruce Campbell "	1206	717 717		pl lot 83 Garden St "Earle"
27922 Mar 12, 1984	"		May Alice		Donald J. Williams	1207	904		Sub 12 = .8 ac. Pine Meadow Patrol

INDIRECT or GRANTEE Index to Deeds — Greenville County, S. C.

Open at Proper Tab according to First Letter or Letters of Name and refer to Buff Sub-Index sheet for page reference.

FILE NUMBER DATE OF RECORD	GRANTEES FAMILY NAMES	GIVEN NAMES ABCDEFGHIJ	GIVEN NAMES KLMNOP	GIVEN NAMES QRSTUVWXYZ	GRANTORS	BOOK	PAGE	No. of Acres	BRIEF DESCRIPTION, LOCATION, ETC. (Not Warranted)
28288 Mar 15, 1984	Campbell			Paul A.	John G. Campbell vs. John G. Campbell et al	1208	120	4.0	ac. Adams Mill Rd.
29364 Mar 23, 1984	"	George Christopher		etc	Matthew Daniel Yarbrough	1208	785	4.0	ac. Adams Mill Rd.
30055 Mar 29, 1984	"			Ray Timothy	George A. Stegall Jr	1209	201	6.37	ac. River Rd.
"	"			Pamela J.	"	1209	201		
30444 Apr 3, 1984	"	E. Warren	etc		William W. Taylor	1209	546		Lot 2 E. Lee Rd.
"	"	Brenda C.	etc		"	1209	546		
31530 Apr 10, 1984	"	Charles B.			Waymond D. Barkshire vs. William Howard Campbell et al	1210	183		State Robinson Estates O'Neal Sp. Lot 3 Curve Meadow Rd.
31727 Apr 11, 1984	"			Thomas Edward	Matthew Daniel Yarbrough vs. William Howard Campbell et al	1210	267		Lot Adams Mill Rd.
31726 Apr 11, 1984	"			William H.	Matthew Daniel Yarbrough vs. William Howard Campbell et al	1210	270		Lot Adams Mill Rd.
31725 Apr 11, 1984	"				Matthew Daniel Yarbrough vs. William Howard Campbell et al	1210	273		Lot Adams Mill Rd.
31724 Apr 11, 1984	"	John Creggy		Paul A.	Matthew Daniel Yarbrough vs. William Howard Campbell et al	1210	276		Lot Adams Mill Rd.
31723 Apr 11, 1984	"				Matthew Daniel Yarbrough vs. William Howard Campbell et al	1210	279		Lot Adams Mill Rd.
31722 Apr 11, 1984	"	George Christopher			Matthew Daniel Yarbrough vs. William Howard Campbell et al	1210	282		Lot Adams Mill Rd.
31721 Apr 11, 1984	"	Donald D. Jr.			Matthew Daniel Yarbrough vs. William Howard Campbell et al	1210	285		Lot Adams Mill Rd.
31876 Apr 12, 1984	"			Paul A.	James Pearson Campbell	1210	403	4.0	ac. Adams Mill Rd.
32113 Apr 16, 1984	"			Paul A.	John G. Campbell	1210	548	4.28	ac. Adams Mill Rd.

INDIRECT or GRANTEE Index to Deeds — Greenville County, S. C.

KEYS PRINTING CO., GREENVILLE, S. C.

Open at Proper Tab according to First Letter or Letters of Name and refer to Buff Sub-Index sheet for page reference.

(0)

FILE NUMBER DATE OF RECORD	GRANTEES FAMILY NAMES	GIVEN NAMES ABCDEFGH	GIVEN NAMES IJKLMNO	GIVEN NAMES PQRSTUVWXYZ	GRANTORS	BOOK	PAGE	No. of Acres	BRIEF DESCRIPTION, LOCATION, ETC. (Not Warranted)
32177 Apr 16, 1984	Campbell	George E.	etc		Charles J. Nathan	1210	583	2.4 ac. Motor Boat Rd	
"	"	Bertie Lee	etc		"	1210	583		
32493 Apr 18, 1984	"	James L.			U.S. Business Dr. U.S. Shelter	1210	680		Prop. Rezone Lot 1690 Riverhead Dr Mile
32475 Apr 26, 1984	"			Shirley D.	Betty Joyce Van Enger	1211	222		Lot 7, Wallace St. Sec I Duncan Mile
33476 Apr 26, 1984	"			Shirley D.	Marie Bookman	1211	223		Lot 7, Wallace St. Sec I Duncan Mile
33474 Apr 26, 1984	"	Leonard			Shirley D. Campbell	1211	280		Lot 7, Wallace St. Sec I Duncan Mile
33894 Apr 20, 1984	"	Charles B.			American Fed. Bank F.S.B.	1211	501		pt lot 8 Woodfin ave
35260 May 9, 1984	"			Palmdge W.	Carlene B. Campbell	1212	253		lots 15 + 16 Stewart Ave
36150 May 17, 1984	"			Paul A.	William Howard	1212	783		4.00 ac = lot Adam Mill Rd.
37343 May 28, 1984	"		J. D. etc		R. King Rose	1213	414		Lot, Gap Creek Rd.
37802 May 31, 1984	"		Joyce P etc		"	1213	414		
38301 Jun 4, 1984	"		Leonard K.		Dreggy W. Robertson	1213	937		Lot - lot 23 Dale Cr. Brookgreen Puckhorn Sec I
38924 Jun 8, 1984	"	Charles B.		Virginia P.	Clifton C. Campbell Jr.	1214	258		Lot lots 52 + pt 53 Cambreit Lane
39651 Jun 15, 1984	"		Michael L. etc		James E. May	1214	618		Lot David St.
"	"		Kevin M		The Fats Corp	1215	40		Lot 116 Sutton Place
"	"				"	1215	40		

INDIRECT or GRANTEE Index to Deeds — Greenville County, S. C.

KEYS PRINTING CO., GREENVILLE, S. C.

Open at Proper Tab according to First Letter or Letters of Name and refer to Buff Sub-Index sheet for page reference.

FILE NUMBER DATE OF RECORD	GRANTEES FAMILY NAMES	GIVEN NAMES ABCDEFGHIJ	GIVEN NAMES JKLMNO	GIVEN NAMES PQRSTUVWXYZ	GRANTORS	BOOK	PAGE	No. of Acres	BRIEF DESCRIPTION, LOCATION, ETC. (Not Warranted)
40078 June 19, 1984	Campbell	Warren ete Edward Branda C			Robert F. Thoman	1215	317		Lot 18, Cable Rd. Heathwood
"	"				" "	1215	317		
316 July 3, 1984	"			Weldon E.	Helma F. Barnett	1216	193	5.0	ac. 0 1/4 Acre Sp.
317 July 3, 1984	"			Weldon E.	Helma F. Barnett	1216	185	21.43	ac. 0 1/4 Acre Sp.
699 July 6, 1984	"	Carroll B			U. S. Shelter Corp	1216	470		Regime Unit 230 Riverbank Hwy prop
962 July 16, 1984	"		Nellie P.		R. Spurgeon West	1216	673		0 1/4 Acre Sp pts lot 32 water, New Rd.
1338 July 12, 1984	"	Carl J.			Rud Campbell Inc.	1216	997		Tract 8 (5.26 ac.) Kellogg ac.
2727 July 25, 1984	"		Leon		Administrators of Peterans Trust	1217	834		Tract 66 Chipley Ln. Chestnut Hills
3138 July 30, 1984	"	Charles B.			Secy of Housing + Urban Dept.	1218	146		Lot 40 Alamo St
3139 July 30, 1984	"	Charles B.			Sec. of Housing + Urban Dept.	1218	148		Lot 67 Aloney Mills Pointe City View
3192 Aug 2, 1984	"	Doyle R.			Evelyn E. Roper ete	1218	576		Lot 19 Center St (Bragg St) BK
7640 Sept 7, 1984	"	Arthur H. J.	+ Jimmy B Carleton		John Donahoe Jr.	1221	262		Lot 2 Cutters Cr.
7784 Sept 10, 1984	"	Deborah C.	+ Stephen		Rayd C. Dyer Proprietor	1221	375		0 1/4 Acre Sp Lot 14 Cottage Lane Colony
8425 Sept 17, 1984	"		Leonard A.		Boaw-Farnworth	1221	864		Prop Regime Unit 15-11 Summit Place Hwy
9003 Sept 21, 1984	"		Henny Vance		James Roger Mow	1222	319		Lot Presta Dr. Chick Spg. Sp.
9004 Sept 21, 1984	"		Kenneth C Linda B.	ete ete	May H. Tate	1222	318		1 ac. 0 1/4 Acre Sp.
"	"				" "	1222	318		

INDIRECT or GRANTEE Index to Deeds — Greenville County, S. C.

Open at Proper Tab according to First Letter or Letters of Name and refer to Buff Sub-Index sheet for page reference.

(P)

FILE NUMBER DATE OF RECORD	GRANTEES FAMILY NAMES	GIVEN NAMES ABCDEFGH	GIVEN NAMES IJKLMNO	GIVEN NAMES PQRSTUVWXYZ	GRANTORS	BOOK	PAGE	No. of Acres	BRIEF DESCRIPTION, LOCATION, ETC. (Not Warranted)
10326 Oct 3, 1984	Campbell	A.S.		P.M. etc	A.M.B. Enterprise Inc. etc	1223	358		lots 17+18 Oakvale Dr, Oakvale Farm
"	"	"		R.P. etc	" "	1223	358		
"	"	"		R.D. etc	" "	1223	358		
10360 Oct 4, 1984	"	Denzel	a. Loretta		C.W. Cook etc	1223	437		lot 9, 2.73 ac. woodport
10528 Oct 5, 1984	"	Charles B.			Dr. J. Johnson + Urban	1223	502		lot 6 west Park Ave
10529 Oct 5, 1984	"	Charles B.			Dr. J. Johnson + Urban	1223	504		lot 2 Westland Ave
11675 Oct 17, 1984	"		Junius K.		Caroline C. Bates	1224	294		lot 27, Skyway Ave.
12563 Oct 24, 1984	"		Julia Ann Coley		Junius M. Garrison etc	1224	765		lot 3 (1.87 ac) lot 4 (1.46 ac) lot 5 (1.87 ac) lot 6 (1.46 ac) lot 7 (1.87 ac) lot 8 (1.46 ac) lot 9 (1.87 ac) lot 10 (1.46 ac) lot 11 (1.87 ac) lot 12 (1.46 ac) lot 13 (1.87 ac) lot 14 (1.46 ac) lot 15 (1.87 ac) lot 16 (1.46 ac) lot 17 (1.87 ac) lot 18 (1.46 ac) lot 19 (1.87 ac) lot 20 (1.46 ac) lot 21 (1.87 ac) lot 22 (1.46 ac) lot 23 (1.87 ac) lot 24 (1.46 ac) lot 25 (1.87 ac) lot 26 (1.46 ac) lot 27 (1.87 ac) lot 28 (1.46 ac) lot 29 (1.87 ac) lot 30 (1.46 ac) lot 31 (1.87 ac) lot 32 (1.46 ac) lot 33 (1.87 ac) lot 34 (1.46 ac) lot 35 (1.87 ac) lot 36 (1.46 ac) lot 37 (1.87 ac) lot 38 (1.46 ac) lot 39 (1.87 ac) lot 40 (1.46 ac) lot 41 (1.87 ac) lot 42 (1.46 ac) lot 43 (1.87 ac) lot 44 (1.46 ac) lot 45 (1.87 ac) lot 46 (1.46 ac) lot 47 (1.87 ac) lot 48 (1.46 ac) lot 49 (1.87 ac) lot 50 (1.46 ac) lot 51 (1.87 ac) lot 52 (1.46 ac) lot 53 (1.87 ac) lot 54 (1.46 ac) lot 55 (1.87 ac) lot 56 (1.46 ac) lot 57 (1.87 ac) lot 58 (1.46 ac) lot 59 (1.87 ac) lot 60 (1.46 ac) lot 61 (1.87 ac) lot 62 (1.46 ac) lot 63 (1.87 ac) lot 64 (1.46 ac) lot 65 (1.87 ac) lot 66 (1.46 ac) lot 67 (1.87 ac) lot 68 (1.46 ac) lot 69 (1.87 ac) lot 70 (1.46 ac) lot 71 (1.87 ac) lot 72 (1.46 ac) lot 73 (1.87 ac) lot 74 (1.46 ac) lot 75 (1.87 ac) lot 76 (1.46 ac) lot 77 (1.87 ac) lot 78 (1.46 ac) lot 79 (1.87 ac) lot 80 (1.46 ac) lot 81 (1.87 ac) lot 82 (1.46 ac) lot 83 (1.87 ac) lot 84 (1.46 ac) lot 85 (1.87 ac) lot 86 (1.46 ac) lot 87 (1.87 ac) lot 88 (1.46 ac) lot 89 (1.87 ac) lot 90 (1.46 ac) lot 91 (1.87 ac) lot 92 (1.46 ac) lot 93 (1.87 ac) lot 94 (1.46 ac) lot 95 (1.87 ac) lot 96 (1.46 ac) lot 97 (1.87 ac) lot 98 (1.46 ac) lot 99 (1.87 ac) lot 100 (1.46 ac)
15028 Nov 16, 1984	"	Carl J.			Robert L. Robertson	1226	632		lot 1 (5.50 ac) lot 2 (5.03 ac)
15010 Nov 21, 1984	"	Betty C.			Leo B. Champion	1226	995		lot 14 Sunrise Dr. Antler Sp.
17704 Dec 12, 1984	"	Dail W.		Vietro C.	Jennie M. Crain	1228	447	2.0	ac. Pennington Rd. O'Neil Sp.
18141 Dec 13, 1984	"	Charles B.			Daniel A. Deaton	1228	943		lot 14 Stephens Ave, Riverside
18140 Dec 13, 1984	"	Charles B.			Colin D. Deaton etc	1228	944		lot 14 Stephens Ave, Riverside
18138 Dec 13, 1984	"	Charles B.			Wilma Deaton Boullin	1228	947		lot 14 Stephens Ave, Riverside
18137 Dec 13, 1984	"	Charles B.			Kenneth E. Deaton	1228	946		lot 14 Stephens Ave, Riverside
18136 Dec 13, 1984	"	Charles B.			Kenneth J. Deaton	1229	410		lot 8 Sucktown Sec 4
18135 Dec 20, 1984	"		Kenneth K.						

INDIRECT or GRANTEE Index to Deeds — Greenville County, S. C.

Open at Proper Tab according to First Letter or Letters of Name and refer to Buff Sub-Index sheet for page reference.

FILE NUMBER DATE OF RECORD	GRANTEES FAMILY NAMES	GIVEN NAMES ABCDEFGHIJ	GIVEN NAMES JKLMNO	GIVEN NAMES PQRSTUVWXYZ	GRANTORS	BOOK	PAGE	No. of Acres	BRIEF DESCRIPTION, LOCATION, ETC. (Not Warranted)
18649 Dec 20 1984	Campbell		R Kenneth		Kenneth J. Gantlett	1229	411		Sub 29 Sullytown Sec 5
18641 Dec 20 1984	"		Kenneth K.		Kenneth J. Gantlett	1229	412	3/10	ac. Hwy 29 Piedmont Plaza Rd.
18823 Dec 21 1984	"	Bobby J. +	Jermie M.		Ray C. Putnam	1229	403		Sub 163 Chick Spg Sp.
19432 Dec 31 1984	"	Charles B.			Administrators of Veterans	1230	45		5 lots
20935 Jan 15 1985	"	E. Warren	etc		Thoyce E. Everette	1231	10		Sub 5 Mayfair Estate
	"	Brenda C.	etc		"	1231	10		
21582 Jan 21 1985	"	Dail W.	Victor C.		Thomas Earl Duncan	1231	506		Quit Claim 0.51 ac.
22970 Feb 13 1985	"	Charles B.			J.R. Jobs Properties	1232	823		Mill Sp. C Sub 51, E. Seventh St. Woodside
24153 Feb 15 1985	"	Donald W.	etc		Doug W. Campbell	1232	988	18	ac. Smith Blvd Rd, Butler Sp.
	"	Eleanor M.	etc		"	1232	988		
25109 Feb 26 1985	"		Margie L.		Virginia Lee Heaton	1233	690		(formerly Green St.) Lots 116 & 117 Cornelia St
25470 Mar 1 1985	"	Charles B.			Dec of Housing + Urban	1233	928		Mill Sub 61 Sub Circle 20. Mills
25471 Mar 1 1985	"	Charles B.			Dec of Housing + Urban	1233	926		Sub 105 Sped St. Sec 2
27473 Mar 19 1985	"		Stella H.		Charles W. Campbell	1235	97		Sub Lot 22 Borden Cr. Jimmy ac. Orchard Acres Sec 2
29254 Apr. 1 1985	"	Arthur P.			Angelini S. Campbell	1236	154		Int Pt. 149, Northway Dr.
28924 Apr 1 1985	"	E. Warren	et al		Henry J. Wooten	1235	993		Lot 32, Hale Dr. Pinehurst
"	"	Brenda C.			"	1235	993		Chick Spg. Sp.

INDIRECT or GRANTEE Index to Deeds — Greenville County, S. C.

REG. U. S. PAT OFFICE *Chas McCott* County Indexes Since 1888
An Identifying Trade Mark


☞ Open at Proper Tab according to First Letter or Letters of Name and refer to Buff Sub-Index sheet for page reference.

COTT FAMILY NAME INDEX No. 75 © 1949
MADE BY THE COTT INDEX COMPANY, COLUMBUS, OHIO
SOLD BY WALKER, EVANS & COGSWELL CO., CHARLESTON, S.C. (0)

FILE NUMBER	DATE OF RECORD	GRANTEES FAMILY NAMES	GIVEN NAMES ABCDEFGHIJ	GIVEN NAMES JKLMNO	GIVEN NAMES PQRSTUVWXYZ	GRANTORS	BOOK	PAGE	No. of Acres	BRIEF DESCRIPTION, LOCATION, ETC. (Not Warranted)
29397	Apr 2, 1985	Campbell			Harrison Sybil	F/K/A Roxann J. McIntyre Roxann J. Weldon	1236	260		Sunset Hills Lot 70, Sunset Dr.
30129	Apr 8, 1985	"			Michael Kurtis et al	Linda D. Hawkins	1236	756		Dr. Lot New Circle Rd & Waldrop
31181	Apr 11, 1985	"				P. Franklin Smith	1231	424		21/2 in. in. on Ridge Rd.
31268	Apr 22, 1985	"	Cobb J.			Frank H. Bailey Jr.	1237	671		Appointment of Substitute Do
31746	Apr 23, 1985	"	Debra			W. Alvin Phillips	1237	765		Lot 91 Shiloh Rd
32343	Apr 29, 1985	"	Arthur			Dany Peachey et al	1238	95		Chick Pops Jr Lot Cr. Church & N. Miller St.
32981	May 1, 1985	"	Charles B			D.C. Natl Bank & Co. Inc.	1238	466		Lot Just claim, Lot 10 (Kurtis)
32660	May 6, 1985	"	Charles B.			David R. Stone	1237	250		Lot 34 W. 1st St
37398	June 7, 1985	"	Ann D.			Alvin Jackson Smith	1241	297		South Butler Sp Lot 31 Monterey Dr, Timberlake
38994	June 21, 1985	"	W. J.			Rachel E. Campbell	1242	487		Village Sec 3 Lot 39 Newwood Vista Mph
39384	June 25, 1985	"			et al W. Dewitt	Premier Investment Co.	1242	650		Lot 28, Quail Ridge, sec. II
"	"	"			et al sandra P.	" " "	1242	650		
250	July 1, 1985	"	cancelled Arthur P	3-	22-95 BK # 15400	1207 Pyleb Sandra E. Davis	1243	239		Power of attorney
566	July 3, 1985	"	Arthur P			Roselle S. Campbell	1243	462		Lots 14, 16 & 18, Hale Dr, Blk B, Pinhurst
"	"	"	Angeline S			" "	1243	462		
2318	July 22, 1985	"	Charles B			DR. C. R. Roberts William F. Robertson III	1244	650		Trills Sec. B Lot 33 Walden Ave, Woodside

INDIRECT or GRANTEE Index to Deeds — Greenville County, S. C.

REG. U. S. PAT. OFFICE *Chas McCott* County Indexes Since 1888 An Identifying Trade Mark

 Open at Proper Tab according to First Letter or Letters of Name and refer to Buff Sub-Index sheet for page reference.

COTT FAMILY NAME INDEX No. 75 © 1949
MADE BY THE COTT INDEX COMPANY, COLUMBUS, OHIO
SOLD BY WALKER, EVANS & COGSWELL CO., CHARLESTON, S.C.

FILE NUMBER DATE OF RECORD	GRANTEES FAMILY NAMES	GIVEN NAMES ABCDEFGHIJ	GIVEN NAMES JKLMNO	GIVEN NAMES PQRSTUVWXYZ	GRANTORS	BOOK	PAGE	No. of Acres	BRIEF DESCRIPTION, LOCATION, ETC. (Not Warranted)
2958 July 26, 1885	Campbell			Thomas M	Julia Marie Campbell	1244	980		Part of Lot 45 Shubuta Dr.
3135 July 29, 1885	"			Jeffrey W.	Mattie J. Key	1245	86		Water Right Easement + Agreement
3245 July 29, 1885	"	Clayton H.		+ Shelby C.	Catharine + Nancy Widen	1245	113		Wing prop. Regime Unit 26 - W. Surber Creek Village
3727 Aug 1, 1885	"	Scott David			Summer Building Co. Inc	1245	489		Lot 7 Golden Creek Estate Phase II
3741 Aug 1, 1885	"			Joseph B et al	Spitzer Const + Corp	1245	493		Lot 15 Wilder Pond
	"			Monika et al	"	1245	493		"
4170 Aug 5, 1885	"	E. Warren			David Eugene Nelson	1245	843		Lot 18 Ramsey Dr. Pine Bend East
	"	Brenda C			"	1245	843		"
4483 Aug 7, 1885	"			Joyce C	Maria C. Blodson	1246	26		Lot 87, 88 + 89 Winter Ave Park
4950 Aug 12, 1885	"	Cheryl L.		+ Richard	Fred Stator	1246	216		Lot 74 Winter Dr Windsor
5236 Sept 17, 1885	"			Phyllis	Judith W. Chandler	1248	924		Lot 20 Pleasant Dr.
9922 Sept 20, 1885	"			Sandy A.	Robert G. Nash Jr.	1249	219		Lot 19 + 20 Fruitdale Hts Chick spg sp.
	"			Regina	"	1249	219		"
10263 Sept 24, 1885	"	Cecilia			Michael J. George	1249	484		Also Int in Strip Circle St. Lot 71 - Main St, also strip
10845 Sept 25, 1885	"	Dorothy + Lucretia A			Chesney Properties Inc.	1249	781		Lot 52 Mettley Dr. Chesney
11314 Oct 3, 1885	"			Jeffrey W.	Mattie J. Key	1250	200		Agreement Water Right Easement +

INDIRECT or GRANTEE Index to Deeds — Greenville County, S. C.

Open at Proper Tab according to First Letter or Letters of Name and refer to Buff Sub-Index sheet for page reference.

(R)

FILE NUMBER DATE OF RECORD	GRANTEES FAMILY NAMES	GIVEN NAMES ABCDEFGHIJ	GIVEN NAMES JKLMNO	GIVEN NAMES PQRSTUWXYZ	GRANTORS	BOOK PAGE	No. of Acres	BRIEF DESCRIPTION, LOCATION, ETC. (Not Warranted)
12552 Oct 16, 1985	Campbell	Alfred L.	K. Virginia		By atty in fact Phillip K. Shuber Drew L. Williams	1250 666		1/4 Patton Rd + Lakeview Cr. (Trs. Inva. Rd) pt. lots 15+16 Cr. Lakeview Dr.
13283 Oct 17, 1985	"		James A. + Virginia L.		Andrew Bowen Powell	1251 108	1 ac.	Ballewyn Rd. O'Neil sp.
14613 Oct 28, 1985	"	Stewart Dean			Elain Mae Campbell	1252 145	9.35 ac.	Hay II
15412 Nov 6, 1985	"		Jerry P. et al		Michael J. Hill	1252 834		Lot 26 Anderson Ave. Kullwood Hts Sec. 5
"	"		Jamie R.		"	1252 834		"
17183 Nov 19, 1985	"		Wentle		David Scott Campbell	1253 594		PH II Lot 7 Alder Creek Estates
18106 Nov 27, 1985	"		James R. + Sandra K.		James A. Campbell	1254 139	1 ac.	Ballewyn Rd. O'Neil sp.
18265 Nov 24, 1985	"	Billy C. et al			Jerry Keith Foster	1254 351		Lot 266 Forkhill Rd. Woodfield
19502 Dec 10, 1985	"		Kathy F. + Phillip		Brown L. Jones	1255 17		Lot pt. park Dr.
20403 Dec 18, 1985	"		James E.		Clara P. Campbell	1255 263		Lot 3 Along mt. sp.
21618 Dec 31, 1985	"		Joyce P. et al		Francis J. Potts	1256 418		Int. Dist. Tr. = 32.7 ac. Gap ch Rd. Also lot Gap ch. Rd. Cleveland sp.
"	"		John W. et al		"	1256 418		"
22968 Jan 6, 1986	"	Donald W.			Jonathan E. Friker	1257 377		Club View Hts pt. lot 1 Club View Hts also lot 2 easement for ingress + egress Int. dist. Anderson Rd. also
24004 Jan 21, 1986	"		Kathy + Phillip		Fred S. Buchanan Jr. et al	1258 27		"
24914 Jan 28, 1986	"	Charles J.			Dorance Irving Campbell	1258 571		General Power of attorney
24915 Jan 29, 1986	"	Charles J.			Lillie A. Campbell	1258 572		General Power of attorney

INDIRECT or GRANTEE Index to Deeds — Greenville County, S. C.

Open at Proper Tab according to First Letter or Letters of Name and refer to Buff Sub-Index sheet for page reference.

FILE NUMBER DATE OF RECORD	GRANTEES FAMILY NAMES	GIVEN NAMES ABCDEFGHIJ	GIVEN NAMES JKLMNOPQ	GIVEN NAMES RSTUVWXYZ	GRANTORS	BOOK	PAGE	No. of Acres	BRIEF DESCRIPTION, LOCATION, ETC. (Not Warranted)
25754 Feb 4, 1986	Campbell	Carroll	etc		Hubert C. Moore	1259	208		Lot 5 School St. Greenville
"	"	Ellen W	etc		"	1259	208		
26451 Feb 11, 1986	"		P etc	Joyce	Frances S. Potts	1259	599		Lot 1001 Camp Creek Rd. Cleveland Sp. Also strip for R/W
"	"		etc	John	"	1259	599		
26762 Feb 13, 1986	"			Patricia + Phillip		1259	809		Contract
27183 Feb 18, 1986	"			Maggie Q.	William P. Morrow Jr	1260	68		Easement Agreement
28529 Mar 3, 1986	"	Edmond Bernie			Donald R. Thomas	1260	830	0.32	Ac.
28816 Mar 4, 1986	"			Joyce	Jim A. West	1261	90		Lot 27 North Ave.
28971 Mar 5, 1986	"			R. Earl	John Robert Bolden	1261	248		Ad. Parcel Lot 30 New Hope Ave. August Chestnut Hills
28773 Mar 21, 1986	"	A Bradley		Sandra	Larry Douglas (Wynn)	1262	433		Lot 158 Bullen St. also lot Grass
23266 Apr 2, 1986	"	Edgar L + James	Johnny		Randall W. Craft	1262	323		Lot 9 Shaw St (Fair St) Paul
32411 Apr 2, 1986	"		Jerry P etc		Donald E. Franklin	1262	348		Lot 100 Chestnut Oaks Cr. Valley One Plantation Pt III Sec II
"	"		J.R. etc		"	1262	348		
32496 Apr 3, 1986	"		Josiah Ray etc		Viola M. Campbell	1263	392	21	ac. Hwy 23-277 Albany rd Ad.
"	"		Wanda L.		"	1263	392		
32498 Apr 3, 1986	"		Viola M.		Paul D. Campbell	1263	389	1 ac	pt lot 3 Green rd. Highland Sp

INDIRECT or GRANTEE Index to Deeds — Greenville County, S. C.

Open at Proper Tab according to First Letter or Letters of Name and refer to Buff Sub-Index sheet for page reference.

(5)

FILE NUMBER DATE OF RECORD	GRANTEES FAMILY NAMES	GIVEN NAMES ABCDEFGHIJ	GIVEN NAMES KLMNOP	GIVEN NAMES QRSTUVWXYZ	GRANTORS	BOOK	PAGE	No. of Acres	BRIEF DESCRIPTION, LOCATION, ETC. (Not Warranted)
33552 Apr 14, 1986	Campbell	Deborah	James E		Billy Z. Campbell ^{etal}	1264	99	.74	Acw Oak Grove Rd.
36160 Apr 25, 1986	"			Raymond	Wesley M. Parker ^{etal}	1264	977		Lot 12 Ruston dr. Edgeworth
"	"			Sandra J.	"	1264	977		
36049 May 1, 1986	"	Dorothy L.			David B. Gunning ^{etal}	1265	414		pt 65 Sec. B
"	"	Cathy R.			"	1265	414		
36866 May 8, 1986	"		Linda P + Lawrence		Dr W. Roache	1265	931		Lot 17 Dargan Ave
38304 May 20, 1986	"			Ray ^{etal}	Steven D. Jakach ^{etal}	1266	668		Lot 13
"	"			Rita ^{etal}	" " "	1266	668		
42553 Apr 19, 1986	"			Sarah ^{public sale}	The S.C. Dept of Highway ^{+ public sale}	1269	08		25) parcel White Horse Rd (U.S. 42)
" 19 Jul 1, 1986	"			Ray ^{etal}	Lawrence R. Campbell ^{etal}	1269	960		Lot 17 Dargan Ave.
" 606 July 3, 1986	"			Shirley S. ^{etal}	" " "	1269	960		
" 605 July 3, 1986	"			J. G. ^{etal}	Julian M. George Jr. ^{etal}	1270	337		Dr. V. V. Dr.
" 605 July 3, 1986	"			Pamela ^{etal}	"	1270	337		
" 605 July 3, 1986	"			J. G. ^{etal}	Steve C. Poulas ^{etal}	1270	337		Dr. B. V. Dr.
" 766 Jul 7, 1986	"	E. Addie + John C.		Pamela ^{etal}	George D. Reid ^{etal}	1270	465		Sugar Creek Lot 94 Brian Creek Rd. Map 5

INDIRECT or GRANTEE Index to Deeds — Greenville County, S. C.

Open at Proper Tab according to First Letter or Letters of Name and refer to Buff Sub-Index sheet for page reference.

FILE NUMBER DATE OF RECORD	GRANTEES FAMILY NAMES	GIVEN NAMES ABCDEFGHIJ	GIVEN NAMES JKLMNO	GIVEN NAMES PQRSTUVWXYZ	GRANTORS	BOOK	PAGE	No. of Acres	BRIEF DESCRIPTION, LOCATION, ETC. (Not Warranted)
1206 July 9, 1986	Campbell	E. Green			Kenneth R. McJorie ^{etc}	1270	630		Lot 24 Piedmont Dr. Piedmont
1209 July 16, 1986	"	Anthony H.			Lettie F. Greenway	1271	240		Lot 41 Down Estate Sec. A.
5083 July 23, 1986	"	David E.			James C. Campbell	1271	754		Lot 1, 7 ac.
2625 Aug 5, 1986	"	Nettie ^{etal}			Floyd Plumley ^{etal}	1272	682		23-118 Blessing Mt. Quit Claim Cont Parcel State Rd.
6294 Aug 8, 1986	"	David F. ^{III}		+ Paba B	Boulder + Newkops ^{Jr}	1272	50		Lot 13 Quail Run Fountain
6817 Aug 14, 1986	"	Albert E.				1273	451		Easement
7062 Aug 18, 1986	"	Wayne ^{etal}			Elvyn H. Fry ^{etal}	1273	690		1 ac. more or less
7583 Aug 19, 1986	"	Nettie ^{etal}			Dorlene U.S. Reilly ^{cop}	1273	792		See II - A Lot 35 Forest Park Phase One Smith Hinds Rd.
7584 Aug 22, 1986	"	Nellie Louise			Guy W. Campbell	1274	144		Int 2.42 acs Car Miller +
9573 Aug 22, 1986	"	Donald W. ^{etal}			Guy W. Campbell	1274	145		Strip Smith Hinds Rd.
10404 Sept 7, 1986	"	Eleanor M. ^{etal}			"	1274	145		
10431 Sept 11, 1986	"	Laurice ^{etal}			Ray Campbell ^{etal}	1275	135		Lot 17 Dargan Ave
10404 Sept 11, 1986	"	Linda P. ^{etal}			"	1275	135		
	"	Marshall + Peggy S.			Ruth Elledge Crawford ^{etal}	1275	588	1.82	acs Chick Spg Sp.
	"	Demie			Catherine Oliver	1275	571		Tract 3 = 5 acs

REVERSE or GRANTEE Index to Deeds — Greenville County, S. C.

REG. U. S. PAT OFFICE *Chas McCott* County Indexes Since 1888
An Identifying Trade Mark

Open at Proper Tab according to First Letter or Letters of Name and refer to Buff Sub-Index sheet for page reference.

COTT FAMILY NAME INDEX No. 75 © 1949
MADE BY THE COTT INDEX COMPANY, COLUMBUS, OHIO
SOLD BY PHOTO COPY SUPPLY, MAULDIN, S. C.

(T)

FILE NUMBER	GRANTEES	GIVEN NAMES	GIVEN NAMES	GIVEN NAMES	GRANTORS	BOOK	PAGE	No. of Acres	BRIEF DESCRIPTION, LOCATION, ETC.
DATE OF RECORD	FAMILY NAMES	ABCDEFGH	IJKLMNO	PQRSTUVWXYZ					(Not Warranted)
11559 Sept 19, 1986	Campbell		J. Furman		David F. Mayberry ^{etc}	1276	278	1.46	ac. Callow Dr.
12169 Sept 24, 1986	"		Lewis T ^{etal}		Thomas L. Martin ^{etal}	1276	520		Property line Agreement
12227 Sept 25, 1986	"	Edna W. Nicholas			Herbert Hall ^{III} Providence	1276	650		Lot 497 Shallowford Rd. Dunes Estate Sec. 2
"	"		Jane E. ^{etc}		"	1276	650		
"	"		John C. ^{etc}		"	1276	650		
13754 Oct 3, 1986	"		Juanita W. ^{v.} Marcus		Ruby S. League	1277	511		Lot 91 S. Falkshire Ct. Waterliffe
14240 Oct 8, 1986	"				Billy R. Cross J.	1277	904		Lot 128 Sherwood Forest
14909 Oct 13, 1986	"	Harold			Lellie C. Gibson ^{etal}	1278	221		pt lot 12 Patten Rd.
15782 Oct 17, 1986	"			Allen Phillips	Thomas A. Campbell ^{etc}	1278	652	14.58	ac. Pinon Rd. Dunklin Sp.
15786 Oct 17, 1986	"			Samuel	Thomas A. Campbell	1278	654		Lot Hwy 25 Dunklin Sp.
16408 Oct 23, 1986	"		L. R. ^{v.} Lawrence		Ray Campbell	1278	983		Lot 4 = 20.00 ac. Hwy 146
19425 Nov 12, 1986	"	Mack ^{etal} Clair			Margaret Smith Campbell	1280	610		Power of attorney
19424 Nov 12, 1986	"	Mack ^{etal} Clair			Robert W. Campbell ^{III}	1280	613		Power of attorney
21359 Nov 26, 1986	"			Ray ^{etc}	Lawrence R. Campbell	1281	815		Lot 4 = 20.00 ac. Hwy 146
25765 Dec 19, 1986	"			Raymond W. ^{etal} Shirley J.	Walter E. Draper	1283	787		Lot 30 + pt 31 Selwyn Dr. Dinklake
"	"				"	1283	787		

REVERSE or GRANTEE Index to Deeds — Greenville County, S. C.

REG. U. S. PAT OFFICE *Case McCott* County Indexes Since 1888 An Identifying Trade Mark

Open at Proper Tab according to First Letter or Letters of Name and refer to Buff Sub-Index sheet for page reference.

COTT FAMILY NAME INDEX No. 75 © 1949
MADE BY THE COTT INDEX COMPANY, COLUMBUS, OHIO
SOLD BY PHOTO COPY SUPPLY, MAULDIN, S. C.

FILE NUMBER DATE OF RECORD	GRANTEES FAMILY NAMES	GIVEN NAMES ABCDEFGH	GIVEN NAMES IJKLMNO	GIVEN NAMES PQRSTUVWXYZ	GRANTORS	BOOK	PAGE	No. of Acres	BRIEF DESCRIPTION, LOCATION, ETC. (Not Warranted)
26579 Dec 24, 1986	Campbell	Charles B.			By deed in fact Brimer J. Hopkins M. Tis Hopkins etal Greenville Ct D	1284	222		Lot Stone Ave + Johnson St.
31066 Jan 29, 1987	"		John W. etal		Distige Builders or	1287	297		Lot 62 Forester woods Estate
"	"		Jane H. etal		"	1287	297		"
34813 Feb 26, 1987	"			Vance W.	Mackey L. Southern	1289	104	1	acre Pander Rd.
42625 Apr 6, 1987	"			M. J. William	Liberty Life Ins Co.	1292	31		Lot 10 Commerce Dr.
46108 Apr 28, 1987	"	Clara			Christopher David Robertson	1293	591	2 1/2	Lot 23 Hill Cr. Brookgreen
46868 May 1, 1987	"	E. Warren	eta		Deage Dunit Sr.	1293	855		Lot 1 Orion Park
"	"	Brenda C	etia		"	1293	855		"
48596 May 11, 1987	"	Ellen C +	Rene etal		James W. Kelly III etal	1294	597		Lot 44 Chestnutfield Estate Sec. Rinerdale
50186 May 19, 1987	"	Angela K.			Richard Michael Reid	1295	225		Lot 95 Knollwood Dr.
52564 June 1, 1987	"	Calvin + Karen			Joel B. Turner	1296	183		Lot 51 Idlewood Sec. 3 Sp.
56002 June 17, 1987	"			Steven L.	Marvin R. Pollard	1297	565		Hot, Lake Cunningham, O'Neal
56014 June 17, 1987	"		James Lynn		James A. Campbell, etal	1297	566		Lot C.C. Camp Rd, O'Neal Sp.
57349 June 23, 1987	"			Patsy Jo.	Charles Key	1298	128		Lot S.C. Hwy 790 O'Neal Sp.
57684 June 25, 1987	"		Joyce P. etia		Frances S. Potts	1298	259		Lot also lot
"	"		John W. etia		"	1298	259		"

REVERSE or GRANTEE Index to Deeds — Greenville County, S. C.

REG. U. S. PAT. OFFICE *Chas. McCall* County Indexes Since 1888 An Identifying Trade Mark

Open at Proper Tab according to First Letter or Letters of Name and refer to Buff Sub-Index sheet for page reference.

COTT FAMILY NAME INDEX No. 75 © 1949
MADE BY THE COTT INDEX COMPANY, COLUMBUS, OHIO
SOLD BY PHOTO COPY SUPPLY, MAULDIN, S. C.

(U)

FILE NUMBER	GRANTEES	GIVEN NAMES	GIVEN NAMES	GIVEN NAMES	GRANTORS	BOOK	PAGE	No. of Acres	BRIEF DESCRIPTION, LOCATION, ETC. (Not Warranted)
DATE OF RECORD	FAMILY NAMES	ABCDEF GH	IJKLMNO	PQRSTU VWXYZ					
293 July 1, 1987	Campbell	Boach Freida +	David John		John Kenneth Black	1298	849		Place Lot 138 Rosebud Lane Greenville
1107 July 7, 1987	"	Donna Marie C +	Thomas J. William		W. H. Alfred	1299	186	4.62	ac. Holiday Hill also easement
1105 July 7, 1987	"	Donna Marie C +	Thomas J. William		Ernie W. Bramble	1299	192		Also easement Lots 7+8 = 2.08 ac. Holiday Hill
2496 July 20, 1987	"			Robert E.	Robert B Campbell	1300	156		Int lot 136 Northway Dr.
3612 July 21, 1987	"	Hawson III Arnold			Leg. H. Moon 400 Queen Pkwy etc	1300	200		Lot 17 Woodside N of Pine Street
4014 July 22, 1987	"		Nellie		Master W. David York	1300	403		1.5 ac judgement Roll 85-5035 Gardens
6123 Aug 3, 1987	"			Rose A	Jerry E. Campbell	1301	590		Lot 89 Saffer Dr. Wade Hampton
7877 Aug 13, 1987	"	Frances C. et al			Verona A. Chapman	1302	396		Int 77 Lot 104 Sallulah Dr
11617 Sept 3, 1987	"	Francis C. et al			Verona A. Chapman	1304	355		Durable Power of attorney
11833 Sept 4, 1987	"	Wain			Ellen S. Dault	1304	464		Lot 6 Bayna Dr.
12748 Sept 11, 1987	"			Stella	Dorland Cemetery Wamp et al	1304	901		Century Dec. 1, 2, 3, 4, 5, 6 lot 297 Sec. 8
14153 Sept 22, 1987	"	E. Warren et al			Joseph P. Azzopardi	1305	558		Lot 25 Anon Dr. Anon Pk.
"	"	Brenda C.			" "	1305	558		
15353 Sept 29, 1987	"			Phenie Paula	Linda W. Hawkins	1306	202		Lot 7 Janelle Estate
16808 Oct 7, 1987	"	Mail W. David		Victor E.	Gracem. Bishop	1307	188	15.80	ac. Pennington Rd.
19305 Oct 12, 1987	"	Blumen James M			Donald B. Hanna	1307	489		Reconveyance of Easement for aig fee deed bk. 1147 pg 235
	"				" "	1307	489		

REVERSE or GRANTEE Index to Deeds — Greenville County, S. C.

REG. U. S. PAT OFFICE *Chas McCalls* County Indexes Since 1888 An Identifying Trade Mark

Open at Proper Tab according to First Letter or Letters of Name and refer to Buff Sub-Index sheet for page reference.

COTT FAMILY NAME INDEX No. 75 © 1949
MADE BY THE COTT INDEX COMPANY, COLUMBUS, OHIO
SOLD BY PHOTO COPY SUPPLY, MAULDIN, S. C.

FILE NUMBER	GRANTEES FAMILY NAMES	GIVEN NAMES ABCDEFGH	GIVEN NAMES IJKLMNO	GIVEN NAMES PQRSTUVWXYZ	GRANTORS	BOOK	PAGE	No. of Acres	BRIEF DESCRIPTION, LOCATION, ETC. (Not Warranted)
DATE OF RECORD									
18688 Oct 21, 1987	Campbell		Olin D.		Mrs Ruth C. Shirley	1308	354		Durable power of attorney
22828 Nov 10, 1987	"			Dorwan Hwy etae L etae Wanda etae	Bronnie Mitchell	1310	82	2 1/2	ac. S.C. Hwy # 523-217 + Dorwan Mt. Rd.
23048 Nov 11, 1987	"	L. J. Alfred +	Margorie		By atty in fact Yellich. Shaker Dorach. Williams Dor H. Dunlap Properties	1310	215		Law Estate Lots 15 + 16 Lakeview Dr. + Lakeview Cr.
23671 Nov 16, 1987	"	Dorger J.	etae		James S. Dunlap	1310	594		Lot 3 - 0.69 ac. also B/W
24026 Nov 18, 1987	"	Crita	etae		Barry Lee Gibson	1310	594		Lot 165 Brent Dr. Wood Park
24167 Nov 19, 1987	"	E. Warren	etae		Brenda C. etae	1310	784		Sp. Ponder Rosa Village Lot 7 Betty Gibson Rd. O'Neil
27587 Dec 14, 1987	"	Billy Proctor etae		for the advst United Methodist Church	David A. James The United Methodist Church The Greenville District of	1312	835	7.0	ac. Woodruff Rd.
28206 Dec 17, 1987	"	Subrah H.		etae	Lupil J. Campbell	1313	156	.8	ac. Oaklawn Sp. Ok Georgia Rd.
30779 Jan 6, 1988	"	Jack Charles Jr. Jerry Cloud etae			Donald Jerry Campbell etae	1314	755		Gate Sp Int lot 15 South Estate Dr.
33744 Feb 3, 1988	"	E. H. Culpin etae			Cecil Campbell	1316	368	48/100	ac. = Lot Belm Mpe Rd.
34816 Feb 16, 1988	"	Barry Cecil Gene Hallas etae			Mary H. Campbell	1316	941		Power of attorney

REVERSE or GRANTEE Index to Deeds — Greenville County, S. C.

REG. U. S. PAT. OFFICE *Chem-Lite* County Indexes Since 1888 An Identifying Trade Mark

Open at Proper Tab according to First Letter or Letters of Name and refer to Buff Sub-Index sheet for page reference.

COTT FAMILY NAME INDEX No. 75 © 1949
MADE BY THE COTT INDEX COMPANY, COLUMBUS, OHIO
SOLD BY PHOTO COPY SUPPLY, MAULDIN, S. C.

(V)

FILE NUMBER DATE OF RECORD	GRANTEES FAMILY NAMES	GIVEN NAMES ABCDEFGH	GIVEN NAMES IJKLMNO	GIVEN NAMES PQRSTUVWXYZ	GRANTORS	BOOK	PAGE	No. of Acres	BRIEF DESCRIPTION, LOCATION, ETC. (Not Warranted)
35769 Feb 18 1988	Campbell	C Cassale			Thomas Davis	217	291		Lot 14ae. S.C. Hwy 14 Highland
36615 Feb 24 1988	"	L. J. Alfred			Margie R. Campbell	1317	852		Palmer Cr. Farm, State lot 15 + 16 Palmer Cr. +
37208 Feb 29 1988	"	E. Warren Brenda C	etal		Dorothy M. Raat	1318	175		Lot 5 Green Forest Sub Sec A
37516 Mar 1 1988	"		J. Bruce	etal	Henry B. Luthi	1318	302		Lot Property of Thomas B. Masley Jr.
38131 Mar 4 1988	"	Barbara C		Jessie P	Jessie W. Cox	1318	686		General Power of attorney
38226 Mar 4 1988	"	A Christopher Deage			Paul A. Campbell	1318	721		Limited Power of attorney
39661 Mar 17 1988	"			Paul Anthony	Deage Christopher Campbell Co. B.A. 2nd	1319	591		Durable Power of attorney
39923 Mar 17 1988	"		S. M. Lemard		Wachovia Bank & Trust	1319	573		Power of attorney Unit 103. A Hunter Ridge Hwy
40879 Mar 24 1988	"		J. W.		Elvie N. Skitley	1320	153		Lot 24 Stratford Sec II
41583 Mar 29 1988	"		Gray E.		Riverbend Investments	1320	528		Unit 103 Riverbend Hwy prop
43937 Apr 12 1988	"			Doyle Theresa	Beatrice Campbell	1321	839		Garage St lots 10-11 Lewis St, lots 12-14
43946 April 8 1988	"			Paul A.	Bayne Development Co. Inc.	1321	842		Mountain Inn lot 192 Cantey Estate Sec I, 1/4 ac
47651 May 2 1988	"		Katherine		Olga J. Bogg, Coathouse plurinal representatives	1323	713		General Durable Power of attorney
47554 May 4 1988	"	Gaines B + Jack T.		Roy E	Roy E. Campbell etal	1324	34		Deed Distribution Life Estate Lot 13 #69 Allen St. Duncan Mills
"	"	Hugh	etal		" " "	1324	34		Sec 4

REVERSE or GRANTEE Index to Deeds — Greenville County, S. C.

REG. U. S. PAT. OFFICE *Chas McCott* County Indexes Since 1888 An Identifying Trade Mark

 Open at Proper Tab according to First Letter or Letters of Name and refer to Buff Sub-Index sheet for page reference.

COTT FAMILY NAME INDEX No. 75 © 1949
MADE BY THE COTT INDEX COMPANY, COLUMBUS, OHIO
SOLD BY PHOTO COPY SUPPLY, MAULDIN, S. C.

FILE NUMBER DATE OF RECORD	GRANTEES FAMILY NAMES	GIVEN NAMES ABCDEFGHIJ	GIVEN NAMES JKLMNO	GIVEN NAMES PQRSTUVWXYZ	GRANTORS	BOOK	PAGE	No. of Acres	BRIEF DESCRIPTION, LOCATION, ETC. (Not Warranted)
50473 May 17 1988	Campbell	Lara		Tracy	Catherine M. Moody <i>a Gen ptg</i>	1325	515		State Sec A South Sp Lot 29 Burbank Dr. Enclaw
51155 May 20 1988	"		Michael	etc	Dotheaster Properties	1325	854		Lot 15 Dawn Place SE I
"	"		Kim	etc	"	1325	854		"
52390 May 27 1988	"	William Ann C			Patricia A. Moton <i>etal</i>	1326	422		lot 9 Marney Rd Woodbine lots 41+42 Junction hwy, stat Sp 77 Belmont Hts Sp 1 lot 6 Sheffield Rd. Check
53490 June 2 1988	"		Jessie Larena	Henry Thomas	Earle Richard Taylor <i>Jr.</i>	1327	94		"
54150 June 7 1988	"		Lynd James		James A. Campbell <i>etal</i>	1327	457	0.13	ac L.C. Camp Rd. ad. Road & Abandonment Quit claim to parcel Center Mt.
55752 June 15 1988	"		Nellie J.		Dreenville County	1328	244		ad. Road Abandonment Quit claim to parcel Center Mt.
55751 June 15 1988	"		Nellie P.		Dreenville County	1328	246		Quit claim to parcel Center Mt.
55945 June 15 1988	"		Nellie P.	etc	Dreenville County	1328	258		Quit claim deed (Road Abandonment) Quit parcel Center Mt. Rd.
"	"		James L	etc	"	1328	258		"
57843 June 27 1988	"		Barton Margaret		Dorley J. Barton J. <i>etal</i>	1329	587		Sec 3, Hurrean Mill Subd. Lot 57 Hurrean Mill Village
57892 June 28 1988	"			R. Neal	Alfria L. Smith <i>etal</i>	1329	628		General power of attorney
551 July 5 1988	"		Norris	etc	John M. Swoford <i>etal</i>	1330	427		Lot 292 Sec I Possettia Spartanville
"	"		Brenda W	etc	"	1330	427		"
1663 July 11 1988	"		Deborah		W. Stephen Duteland Home Inc.	1331	216		Lot 22 Stone Creek
1924 July 12 1988	"		C. J.		J. Irving Campbell	1331	266	0.611	ac Oakland Sp.

REVERSE or GRANTEE Index to Deeds — Greenville County, S. C.

REG. U. S. PAT OFFICE *Chas McCott* County Indexes Since 1888 An Identifying Trade Mark

Open at Proper Tab according to First Letter or Letters of Name and refer to Buff Sub-Index sheet for page reference.

COTT FAMILY NAME INDEX No. 75 © 1949
MADE BY THE COTT INDEX COMPANY, COLUMBUS, OHIO
SOLD BY PHOTO COPY SUPPLY, MAULDIN, S. C.

FILE NUMBER DATE OF RECORD	GRANTEES FAMILY NAMES	GIVEN NAMES ABCDEFGH	GIVEN NAMES IJKLMNO	GIVEN NAMES PQRSTUVWXYZ	GRANTORS	BOOK	PAGE	No. of Acres	BRIEF DESCRIPTION, LOCATION, ETC. (Not Warranted)
16302 Sept 29, 1988	Campbell	Dickey W	etc		College Properties Inc.	1339	727		Lt 333 cliff Ridge Colony Phase V
"	"	Ann S	etc		"	1339	727		
20079 Oct 24, 1988	"		Larry etc James		W. James Smith	1341	922		Lt 47 Sec 4 Valley Haven Ac. 0.742 sq.
"	"		J. A. etc Luelle		"	1341	922		
20078 Oct 24, 1988	"		James Larry etc		Lewis W. Hughes	1341	925		Lt 48 Gail Ave Sec 4 Valley Haven Ac. 0.742 sq.
"	"		J. A. etc Luelle		"	1341	925		
22209 Nov 4, 1988	"	Sara Cornelia J.			Jack J. Campbell	1343	190		Power of attorney
22208 Nov 4, 1988	"		Jack T.		Sara Cornelia J. Campbell	1343	196		Power of attorney
23575 Nov 14, 1988	"	Doreen L			Cathy B. Campbell	1344	182		pages 339-345 lot pt lot 5 Sec B, plat B. A
23887 Nov 15, 1988	"		James Larry		Arville Babin Campbell	1344	351		James mt 2p lot pt lot 2 white horse rd
25018 Nov 22, 1988	"		James U etc		Esther James P. Campbell	1345	79		Augusta Rd Deed Distribution, 4.9 ac old
27275 Dec 7, 1988	"			Leigh Sonya	Carolyn W. Zate	1346	301		Lt 19 Chick Spg Sp.
28789 Dec 16, 1988	"		Few Mary Ann		Robert Edward Campbell	1347	438	2.94	Quintana ac Highland Sp James Bridge Rd
29077 Dec 19, 1988	"		James Paul etc		David L. Martucci	1347	468		Lt # 5, Forward
"	"			G. etc Susan etc	"	1347	468		
29396 Dec 29, 1988	"			Ray	Pulco LTD etc	1347	644		Easement Agreement Creating Reciprocal

REVERSE or GRANTEE Index to Deeds — Greenville County, S. C.

REG. U. S. PAT OFFICE *Chas McCott* County Indexes Since 1888 An Identifying Trade Mark

Open at Proper Tab according to First Letter or Letters of Name and refer to Buff Sub-Index sheet for page reference.

COTT FAMILY NAME INDEX No. 75 © 1949 MADE BY THE COTT INDEX COMPANY, COLUMBUS, OHIO SOLD BY PHOTO COPY SUPPLY, MAULDIN, S. C.

(X)

FILE NUMBER DATE OF RECORD	GRANTEES FAMILY NAMES	GIVEN NAMES ABCDEFGHIJ	GIVEN NAMES JKLMNOPQ	GIVEN NAMES RSTUVWXYZ	GRANTORS	BOOK	PAGE	No. of Acres	BRIEF DESCRIPTION, LOCATION, ETC. (Not Warranted)
29397 Dec 20, 1888	Campbell				Gen pt Peles LTD a.s.c.	1347	643		Shipping Center Lot Pelham Rd, Pelham Court
131616 Dec 30, 1888	"	A. G. Carroll	Iris R		Iron. Horseshoe Venture Co.	1348	809		Lot 14 - The Enclave at Horseshoe
416 Jan 4, 1889	"	David H	etc		Dirn M. Allen	1349	143	23.174 ac. S.C. Hwy #114	
"	"	Eddie S	etc		"	1349	143		
1959 Jan 13, 1889	"				Louie Campbell	1350	110		Bullinger Rd Over Chick Spur Sp. Lot 62 U.S. Hwy 29
3598 Jan 25, 1889	"		J. Dennis Louie		Louie D. Campbell	1351	86	2.80	Highland Sp. ac. + 9.9 ac. + 26 ac. Franklitt Rd
4191 Jan 30, 1889	"			W. R.	William R. Campbell	1351	414		6.64 ac property of William R. Campbell Downhouse Phase III
5280 Feb 3, 1889	"	Edward	Judy H.		Patki L. Chandler	1352	121		Smithville Lot H-4 Woodwind of 585
6218 Feb 13, 1889	"		Jane W.		Gatewood Builders	1352	780		Lot 7 Walden Pond, See Bk 1198
8528 Feb 28, 1889	"			S Shiley	Roy Campbell	1354	138		Watts Lot 66, property of A.D.
9713 Mar 6, 1889	"	H. H. Harris			Arthur W. Campbell Jr.	1354	996		General Power of attorney
9712 Mar 6, 1889	"	Arthur W.			H. H. Harris In Stephen and Campbell heirs	1355	01		General Power of attorney
10596 Mar 10, 1889	"	Bobby J	etc		Greenville County Probate Judge	1355	679		Conservatorship, 88 GC 23000 96
10845 Mar 13, 1889	"				Liquor Creek Partnership	1355	809		Lot = 0.07 ac. Robert Farm Rd
11062 Mar 14, 1889	"		M ^w Michael	W. Virginia	Berry + Son Stone	1355	945		Lot 42 Carrington Green Sect
11095 Mar 15, 1889	"	Clarence	etc		Clarence W. Campbell	1355	968	2.00	ac. Highland Sp. also R/W
"	"	Freda b	etc		"	1355	968		

REVERSE or GRANTEE Index to Deeds — Greenville County, S. C.

REG. U. S. PAT OFFICE *Cott* County Indexes Since 1888 An Identifying Trade Mark

Open at Proper Tab according to First Letter or Letters of Name and refer to Buff Sub-Index sheet for page reference.

COTT FAMILY NAME INDEX No. 75 © 1949
MADE BY THE COTT INDEX COMPANY, COLUMBUS, OHIO
SOLD BY PHOTO COPY SUPPLY, MAULDIN, S. C.

FILE NUMBER DATE OF RECORD	GRANTEES FAMILY NAMES	GIVEN NAMES ABCDEFGH	GIVEN NAMES IJKLMNO	GIVEN NAMES PQRSTUVWXYZ	GRANTORS	BOOK	PAGE	No. of Acres	BRIEF DESCRIPTION, LOCATION, ETC. (Not Warranted)
12862 May 24 1989	Campbell			Paul A.	Margaret Stewart	1357	34		Sub Curtis St.
13983 April 3 1989	"	Frank D +	James		OLA D. Campbell	1357	894	1.20	Right Reserved life Estate ac. Dancy Mt Wp. + Mineral
15224 Apr 7 1989	"		Chris R.	etal	Estate of A. J. Rhodes By P.R.	1358	407		Paris View Dr. Druid Hills Deed of Distribution Pt Lots 26+25
15204 April 10 1989	"	Louise Ethel			Eddie L. Coleman DBA Renaud cont	1358	481		Sub 10 Gavelly Rd Chitapp
15447 April 11 1989	"		Ranale Jane	Elaine Susan	Dany Renaud	1358	617		Phase II Sub 133 Hunter Wood Sect
15682 April 12 1989	"	Eli A Litch	+	Carroll Thomas Brown Whittle	Rita Ann Wood	1358	730		Spencer for W. H. Campbell Sub 1 Sub 10 Wp. also pt lot
15989 April 13 1989	"	. B.			Dorridge Campbell Jr.	1358	850	2.7 ac =	Sub pt lot 7 Highland Wp.
15982 April 14 1989	"	Christopher			William D. Densley	1358	897	0.14	ac. property of Gene C. Bess prop Regener
16297 April 17 1989	"	Rebbie R.			Jan A Moellenbark	1359	59		Unit # 56 Subq Unit II Holly
16907 Apr 19 1989	"			Susan H.	Joseph Paul Campbell	1359	431		Pt Lot 2 Advice - Sale Dr.
17499 April 24 1989	"			Paul A.	Estate of Robert Lee Richardson By P.R.	1359	836	1.12	00 Distribution ac. W. South Main St. Deed
17671 April 25 1989	"	Bertie Lee Bridge			Estate of Serge E. Campbell	1359	935	2.44	Distribution ac. Motor Boat Rd. Deeds
18862 May 1 1989	"	Catherine			Darwin Bridge By P.R.	1360	574	0.96	ac. Sugarloaf Rd. Saluda Wp
19151 May 3 1989	"		Olga D.		Estate of P. D. Campbell By P.R.	1360	749		Deed of Distribution, Lot # 16.90 Dancy
19150 May 3 1989	"		Olga D.		Estate of P. D. Campbell By P.R.	1360	749		Deed of Distribution, Lot 17.98, Lake
19152 May 3 1989	"		Olga D.		Estate of P. D. Campbell	1360	751		Dancy Deed of Distribution, Lot 204, Lake

REVERSE or GRANTEE Index to Deeds — Greenville County, S. C.

REG. U. S. PAT. OFFICE *Chambers* County Indexes Since 1888 An Identifying Trade Mark

Open at Proper Tab according to First Letter or Letters of Name and refer to Buff Sub-Index sheet for page reference.


COTT FAMILY NAME INDEX No. 75 © 1949 MADE BY THE COTT INDEX COMPANY, COLUMBUS, OHIO SOLD BY PHOTO COPY SUPPLY, MAULDIN, S. C.

(X)

FILE NUMBER DATE OF RECORD	GRANTEES FAMILY NAMES	GIVEN NAMES ABCDEFGHIJ	GIVEN NAMES KLMNO	GIVEN NAMES PQRSTUVWXYZ	GRANTORS	BOOK	PAGE	No. of Acres	BRIEF DESCRIPTION, LOCATION, ETC. (Not Warranted)
19427 May 4, 1989 19603	Campbell			^{E.} Raymond	Stephanie C. Campbell	1360	882		Subd Plot lot 41 Crosscreek Lane M. Brooks
May 5, 1989 19703	"	Broadus			Abellis D. Barton	1361	46		Power of attorney
May 5, 1989 19702	"		John B.		Bertha A. Walden	1361	62		Power of attorney
May 5, 1989 19655	"		John B.		James George Walden	1361	64		Power of attorney
May 5, 1989 20593	"	Renee S. et al			Richard P. Campbell State of S.C. BY P.R.	1361	39		Plot lot 14 Crain Ave (Morrison)
May 11, 1989 20594	"	Walter S.			Clyde Edward Bantle et al	1361	499		Gene + Poisette St. Chick Spz Sp. Deed of Distribution, Sub C + Bantle Walter + Son by
May 11, 1989 21856	"		Mayle +	^{E.} Richard	Corey C. Wier Jr.	1361	506		St. Webster St. Village of S. + half mile lake Pl 1-B
May 19, 1989 21856	"		James R.	et al	Gatewood Builders "	1362	326		lot 22 E. Jugaloo Rd
May 19, 1989 22606	"		Kim Mann	et al	"	1362	326		
May 21, 1989 24715	"		M. Dacker	et al	Joy D. Bennett et al	1363	229		St St E. Blue Ridge Dr + Chantley
June 7, 1981	"			R. L. P.	Frances C. Baldwin	1364	012		Plot 2 U.S. Hwy 276 Sville Center
	"				"	1364	012		24. abs lot 1 U.S. Hwy 276 Austin Sp. League State
26621 June 20, 1989 26620	"	Clarence ^{w.}			Woodfin H. Campbell	1365	114	3.06 ac	near Chapel Rd.
June 20, 1989 28995	"	Clarence ^{w.}			W. Island Campbell et al	1365	115	1.8 ac	near Chapel
July 5, 1989 28991	"	Farrall		+ Peggy S.	Tom Mann et al	1366	497	8.23 ac.	= tract 12 Mann Rd.
July 5, 1989	"	C. J. Jr.			Tom Mann et al	1366	499		Tract 1 = 1.39 ac Mann Estate

REVERSE or GRANTEE Index to Deeds — Greenville County, S. C.

REG. U. S. PAT. OFFICE *Chas. McCall* County Indexes Since 1888 An Identifying Trade Mark

 Open at Proper Tab according to First Letter or Letters of Name and refer to Buff Sub-Index sheet for page reference.

COTT FAMILY NAME INDEX No. 75 © 1949
MADE BY THE COTT INDEX COMPANY, COLUMBUS, OHIO
SOLD BY PHOTO COPY SUPPLY, MAULDIN, S. C.

FILE NUMBER DATE OF RECORD	GRANTEES FAMILY NAMES	GIVEN NAMES ABCDEFGH	GIVEN NAMES IJKLMNO	GIVEN NAMES PQRSTUVWXYZ	GRANTORS	BOOK	PAGE	No. of Acres	BRIEF DESCRIPTION, LOCATION, ETC. (Not Warranted)
28994 July 5 1989	Campbell	L Farrall		+ Peggy S.	etal Nan Morrow Reese	1366	504		Tract 11 = 8.51 ac. Merrow Rd
28993 July 5 1989	"	Farrall		+ Peggy S.	etal Nan Morrow Reese	1366	505		Tract 4 = 1.40 ac. Bridgman Rd. prop Regime
29583 July 7 1989	"		Tris R.		U.S. Felter Corp	1366	850		Unit 230 Reimband Hwy Dixie Sp.
29688 July 10 1989	"			etal Patsy G.	Estale gg. C. Malpass By P.R.	1366	925		Deed of Distribution Int 1.26 ac Miles Rd.
29764 July 10 1989	"	Donald		Patricia etal	Mable R. Chandler	1366	986		Lot U.S. Hwy 29 + Dilworth
29820 July 14 1989	"			etal Dolly G.	Brian R. Childs Lake Lewis investment	1367	004		Dak Subd Lot 19 Sawnee Pr. White
30039 July 11 1989	"	Agnes L.			Lake Lewis investment	1367	116		+ 1180 W. Lake Shore Dr. also 0.83 0.88 ac. = lots 116, 117, 118, 119 ac. + 0.13 ac. W. Lake Shore Dr.
30760 July 18 1989	"	Benny S.	etal		etal by P.R. Carline Mackey Campbell	1367	586		Maryland Ave See 2 Oak Crest Deed of Distribution Lot 19
31456 July 20 1989	"		Dennis Loise		Ralf Eric Campbell	1367	881	2.80	Branch Rd - also 2 ac Branch Rd ac. Highland Sp. also 9.9 ac For orig See Bk. 1351 pg 86
32405 July 26 1989	"			B. Neal	Karen S. Campbell	1368	818		Power of attorney
32406 July 31 1989	"		R S Karen		B. Neal Campbell	1368	822		Power of attorney
33527 July 31 1989	"		Rockell Melika	etal	Lillie Boger Campbell	1368	905		Cont'd Sp pt lot 92 Gante Dr. Brookwood
33778 Aug 1 1989	"		Mary Charlene		Clifford A. Demeritt	1369	056		See 3 Poughkeon Lot 27 Hamwood Pr. Falls
33649 Aug 1 1989	"	Benny S.			Dennis A. Wilson	1368	981		Unit 3 Bridgman Hwy prop Regime

REVERSE or GRANTEE Index to Deeds — Greenville County, S. C.

REG. U. S. PAT. OFFICE *Chem-Lock* County Indexes Since 1888 An Identifying Trade Mark

Open at Proper Tab according to First Letter or Letters of Name and refer to Buff Sub-Index sheet for page reference.


COTT FAMILY NAME INDEX No. 75 © 1949
MADE BY THE COTT INDEX COMPANY, COLUMBUS, OHIO
SOLD BY PHOTO COPY SUPPLY, MAULDIN, S. C.

()

FILE NUMBER DATE OF RECORD	GRANTEES FAMILY NAMES	GIVEN NAMES ABCDEFGH	GIVEN NAMES IJKLMNO	GIVEN NAMES PQRSTUVWXYZ	GRANTORS	BOOK	PAGE	No. of Acres	BRIEF DESCRIPTION, LOCATION, ETC. (Not Warranted)
36264 Aug 15, 1989	Campbell			N. Ed Raymond	By P.O.A. Raymond N. Campbell Annie McKeithan Campbell	1370	398		Lot 2 Meyers Drive
36409 Aug 16, 1989	"	Deborah		Stephen	Wake J. Cathey Sr. etal	1370	470	2.2 ac.	S.C. Hwy 11 Claxton Mt. Sp
39018 Aug 30, 1989	"	Freida	etal		David C. Waldrep II	1371	848		Lot 1 Sevier St.
39776 Sept 5, 1989	"			R. Erl C. etal		1372	227		Encroachment Agreement
40688 Sept 8, 1989	"			William S. etal Patricia	FCA Rita L. Schweikert Rita L. Schweikert Emt	1372	694		Unit 7 Dentwood Subj prop Regmi
44990 Oct 5, 1989	"	Ben A.			Lillian G. Dibaou	1375	246		Lot 2 Lot 26 Quincy Dr. Quincy Ave.
45075 Oct 6, 1989	"	Chel			Randall B. Duncan etal + Denver Corp	1375	285	1.00 ac.	plot Bk. 12-D pg 86
47110 Oct 18, 1989	"	Agnes			Lake Lanier Investment	1376	621		Lot west Lake Shore Dr.
48360 Oct 26, 1989	"	Cathy A.	etal		Brenda S. Chesney	1377	270		Bond for title Distribution
50131 Nov 6, 1989	"			R. N. etal Raymond	Estate of Annie M. Osteen By Maria Jean Paddy P.O.A.	1378	654		Lot 2 Meyers Dr. Deed of Dec 1
52563 Nov 11, 1989	"	Clair D + J. Dean			Matthew J. Peady P.O.A.	1380	132		Lot 3, 4 + 5 Westview Ave Stratford
52879 Nov 22, 1989	"			R. N. Raymond	Caroline C. E. Vatt etal	1380	394		Lot lot 2 Meyers Drive
53244 Nov 27, 1989	"			John M. etal E. etal	Edwin Lee Cheonutt	1380	604		Lot 151 Chapman Road plat Entitled Part I Charleston Dec 10
54301 Dec 1, 1989	"				Stephen R. Marullo	1381	264		Forest Subd. Lot 149 Robin Hood Rd Skewsall

REVERSE or GRANTEE Index to Deeds — Greenville County, S. C.

REG. U. S. PAT OFFICE *Cott* County Indexes Since 1888 An Identifying Trade Mark

 Open at Proper Tab according to First Letter or Letters of Name and refer to Buff Sub-Index sheet for page reference.

COTT FAMILY NAME INDEX No. 75 © 1949
MADE BY THE COTT INDEX COMPANY, COLUMBUS, OHIO
SOLD BY PHOTO COPY SUPPLY, MAULDIN, S. C.

FILE NUMBER DATE OF RECORD	GRANTEES FAMILY NAMES	GIVEN NAMES ABCDEFGH	GIVEN NAMES IJKLMNO	GIVEN NAMES PQRSTUVWXYZ	GRANTORS	BOOK	PAGE	No. of Acres	BRIEF DESCRIPTION, LOCATION, ETC. (Not Warranted)
54386 Dec 4 1989	Campbell	Don L		Ann Shirley	Winona C. Smith Campbell	1381	322		Lot 41 Joe Ave. Joe Blvd
54714 Dec 5 1989	"		David	John	Freda Beach	1381	542		Sec 5 Lawrence Place Lot 138 Keswick Lane
55743 Dec 12 1989	"			Patsy Jo Roy	Ima E. Malpass	1382	205	1.26	ac. S.C. Hwy 290 O'Neal Sp.
58097 Dec 28 1989	"			Roy	Relco Limited	1383	645		Lot Parkview Court Shopping Center
58676 Dec 29 1989	"	Alfred L.			William Robert Orm	1384	188		Lake Lanier Lot 1181 West Lake Shore Dr.