

INDIRECT or GRANTEE Index to Real Estate Deeds -- Greenville County, S. C.

(A)

Open at Proper Tab according to First Letter or Letters of Name and refer to Buff Sub-Index sheet for page reference.

KEYS PRINTING CO., GREENVILLE, S. C.

FILE NUMBER DATE OF RECORD	GRANTEES FAMILY NAMES	GIVEN NAMES ABCDEFGH	GIVEN NAMES IJKLMNO	GIVEN NAMES PQRSTUVWXYZ	GRANTORS	BOOK	PAGE	NO. OF ACRES	BRIEF DESCRIPTION, LOCATION, ETC. (NOT WARRANTED)
21366 Mar 21, 1975	Brown	C. + Deborah	M. + Michael		Gary C. Shelton	1015	875		Duville Lot 6 County rd near
22909 Apr 4, 1975	"	D. + Dorothy	+ Robert W.		W. N. Leolie, Inc.	1016	371		Lot 204 "Pant Quon Park"
22911 Apr 4, 1975	"	G. + G.			Washington Co	1011	112		pt 21 " "
"	"	L. + L.			" "	1011	113		" " " "
25777 May 7, 1975	"	Enterprises of D.C., Inc.			P. H. Jankowsky	1017	931		"Dunwoody Slopes" Sec. I lots 14-15-16 + 17
26686 May 10, 1975	"	J. + J.			W. C. Blackwell	1018	376		lots 16, 17 + 18 near near Open Chick Spgs tp.
"	"	J. + J.			" "	1018	376		
26670 May 12, 1975	"	J. + J.			Properties of D.C. Inc.	1018	381		lot 7 + pt. lot 8 Horseshoe + Miller St. Sec
"	"				" "	1013	281		lot 2 + pt. lot 3 near Open Chick Spgs tp.
26177 May 14, 1975	"	Enterprises of D.C. Inc.			P. H. Jankowsky	1013	402		lot 61 "Dunwoody Slopes" Sec
26985 May 20, 1975	"	Harvey, et al.			Bernice G. Harvey	1018	522		near Open Chick Spgs tp. lot Emma St. near W. Binnett
26988 May 25, 1975	"				Van W. Sec of Housing + Urban	1018	529		near Open Chick Spgs tp. lot 3 "Muirfield Rd"
27183 May 26, 1975	"	G. + A. Douglas	K. + Katherine		W. Robert Spear	1018	620		lot 11 "Muirfield Gardens" lot 12 pt. lot 14 "Muirfield
27466 May 28, 1975	"	Christina	+ Samuel K.		Joel W. Witt	1018	756		near Open Chick Spgs tp. lot 61 "Dunwoody Slopes" Sec. I
27611 May 29, 1975	"	Enterprises of D.C. Inc.			P. H. Jankowsky, as TR	1018	330		"Dunwoody Slopes" Sec. I lots 21, 22, 23 + 24
28107 May 30, 1975	"	Harvey, et al.	+ Olivia		Robert B. Jones	1019	99		lot 3 "Muirfield Rd" Sec.

INDIRECT or GRANTEE Index to Deeds — Greenville County, S. C.

REG. U. S. PAT. OFFICE *Chas McCott* County Indexes Since 1888 An Identifying Trade Mark

 Open at Proper Tab according to First Letter or Letters of Name and refer to Buff Sub-Index sheet for page reference.

COTT FAMILY NAME INDEX No. 75 © 1949
MADE BY THE COTT INDEX COMPANY, COLUMBUS, OHIO
SOLD BY WALKER, EVANS & COGSWELL CO., CHARLESTON, S.C.

(B)

FILE NUMBER DATE OF RECORD	GRANTEES FAMILY NAMES	GIVEN NAMES ABCDEFGHIJ	GIVEN NAMES JKLMNO	GIVEN NAMES PQRSTUVWXYZ	GRANTORS	BOOK	PAGE	No. of Acres	BRIEF DESCRIPTION, LOCATION, ETC. (Not Warranted)
28767 Jun 6, 1915 29246	Brown			Jr. Jason H	Lloyd R Plumley	1019	472	1 1/10	R/W for water (Opp Creek) Aco. Plumley Mt. also
Jun 11, 1915 29423	"			Jamie B ⁺ Raymond ^{E.}	Wald of Dolarama, Ltd	1019	652	23.8	Aco. Saluda River Tract 2-24 Aco. & Tract 5-
Jun 12, 1915 30088	"			Enterprises of S. C. Inc.	J. H. Tankersley, TR.	1019	768		Tract I lots 65 & 84 "Sunny Slopes" Rest
June 20, 1915 31032	"			Martha W.	Jo-Mar Figueroa, Inc	1020	87		pt. lot 23 Poplar Mt. Jr.
June 30, 1915 "	"			Enterprises of S. C. Inc.	J. H. Tankersley ^{as TR.}	1020	805		lot 16 "Sunny Slopes Tract I" also
" "	"			"	"	1020	805		lots 157, 159, 161, 162, 163, 165 "Sunny Slopes, Tract II"
244 July 2, 1915 274	"			Bernie	Bernie J. Brown, Jr.	1020	732		Chick Sp. Tp. lot County Rd. (Chick Sp. Rd.)
July 2, 1915 406	"			Eizabeth	J. Kenneth Brown	1020	742		Stratford Street "Pavio Mt. Tp. 12 lot. lot 45 Dundee Ave
July 3, 1915 543	"			D. R.	J. E. Durratt	1020	813		Judson Mill Village lot 4 Blk. 11 Third St.
July 7, 1915 3	"			Opal	Otis Davis	1020	873		lot Brassingame Rd.
July 10, 1915 162	"			Leonard [*] Cancelled Dannie S. Tankersley ^{REMIC}	Herbert M. Mull ^{etal} 5-19-81 Deed BK 1148 Pt	292	#32140		ave. "Riverdale" also bond for title - pt. lot 10
July 15, 1915 "	"			" + "	"	1021	481		lot 2-24 lot 1-25
" "	"			"	"	1021	481		lot 1019 pt. 2nd
2376 July 28, 1915 2627	"			Bertie ^{Yoe}	Thomas T. Miller ^{etal.}	1021	881		Green Green, O'Neil Tp. lots 8, 10 & 11 Lake Cunningham
July 30, 1915 2628	"			Lillian S.	Helen Brown Slack	1021	999		"San Juan Villa" 8ville Tp. lot. part lots 13 & 14 Brackman Ave.
July 30, 1915 "	"			Lillian S.	Betty B. Sims	1022	22		"San Juan Villa" 8ville Tp. lot part lot 13 & 14 Brackman Ave.

INDIRECT or GRANTEE Index to Deeds — Greenville County, S. C.

(B)

REG. U. S. PAT OFFICE *Chester McCott* County Indexes Since 1888 An Identifying Trade Mark

Open at Proper Tab according to First Letter or Letters of Name and refer to Buff Sub-Index sheet for page reference.

COTT FAMILY NAME INDEX No. 75 © 1949 MADE BY THE COTT INDEX COMPANY, COLUMBUS, OHIO SOLD BY WALKER, EVANS & COGSWELL CO., CHARLESTON, S.C.

FILE NUMBER DATE OF RECORD	GRANTEES FAMILY NAMES	GIVEN NAMES ABCDEFGH	GIVEN NAMES IJKLMNO	GIVEN NAMES PQRSTUVWXYZ	GRANTORS	BOOK	PAGE	No. of Acres	BRIEF DESCRIPTION, LOCATION, ETC. (Not Warranted)
2910 Aug. 1, 1975 3501	Brown	Enterprises of D.C., Inc.			Jane W. Hilton	1022	150		"Slopes" Sec. I lots 79 + 80 "Dummy Dummy Slopes Sec. I lots 33, 34, 81, 82, 83 + 85
Aug. 7, 1975 2672	"	"	"	"	L. H. Tankersley, as TR. etal.	1022	438		"Dummy Slopes" G'ville Tp. cont. lot 6 Second Ave., at Chick Spg. Tp. Green
Aug. 11, 1975 4562	"	Barbara Harvey			Thomas J. Boone	1022	504		cont. lot w. Poinsett St. + Pine
Aug. 20, 1975 15617	"	Erlene			Ralph J. Brown	1022	877		"Drummond Hpts." Fairview Tp pt. lot 9 Georgia Rd. Ave. "Robert Hpts." G'ville
Aug. 26, 1975 6347	"	"		Paul D. etal	Dana A. Patton	1023	154		pt. lots 24 + 30 Olive Canterbury Sec. II Lot 24 2nd North Jay St.
Sept. 10, 1975 7312	"	Gwynelle			Wilburn H. Stokes etal.	1023	929		lot 15 "Deer Forest" includes lot 13 "Dummy Slopes" Sec. 2 lots 3 + 25 "Dummy Slopes" Sec.
Sept. 17, 1975 7369	"	Willber Hoyle		Marlene + Robert L.	Fortis Enterprises, Inc.	1024	344		lots 1 + 2 "Deer Forest" forest" Sec. I lot 79 "Pine Brook"
Sept. 18, 1975 7400	"	Enterprises of D.C., Inc.			R. E. Gregory + Co., etal.	1024	388		"Paradise Hpts." lot 80 Hawthorne Lane, "Bosmont Hpts." Chick Spg. Tp. near Green
Sept. 25, 1975 7514	"	Enterprises of D.C., Inc.			L. H. Tankersley, as TR.	1024	470		lot 7 Sheffield Rd. at Fair Chick Spg. Tp.
Oct. 2, 1975 8854	"	Barney + Mina P.			L. H. Tankersley, as TR. etal.	1025	21		cont. lot w. Poinsett St. + Pine Chick Spg. Tp. Ave. Boston Rd. Pie. + Pine 101 Ave. 3rd St. E. Jordan
Oct. 7, 1975 9290	"	Dolcie M. +		Thomas	Joe E. Hawkins Enter.	1025	165		
Oct. 10, 1975 9747	"	Erlene H. +		Ralph J.	Jack J. Robbins	1025	433		
Oct. 15, 1975 10074	"	Erlene H.			Joe D. Kinard	1025	636		
Oct. 15, 1975 10162	"	Erlene H.			Ralph J. Brown	1025	819		
Oct. 16, 1975 10115	"	William B. + James McKinney			J. C. Boston etal. + etal.	1025	369	1	
Oct. 16, 1975	"	Judie			Harold McKinney, etal.	1025	381	1	

INDIRECT or GRANTEE Index to Deeds — Greenville County, S. C.

REG. U. S. PAT. OFFICE *Chas. M. Cotts* County Indexes Since 1888 An Identifying Trade Mark

Open at Proper Tab according to First Letter or Letters of Name and refer to Buff Sub-Index sheet for page reference.

COTT FAMILY NAME INDEX No. 75 © 1949
MADE BY THE COTT INDEX COMPANY, COLUMBUS, OHIO
SOLD BY WALKER, EVANS & COGSWELL CO., CHARLESTON, S.C.

(C)

FILE NUMBER	DATE OF RECORD	GRANTEES FAMILY NAMES	GIVEN NAMES ABCDEFGH	GIVEN NAMES IJKLMNOP	GIVEN NAMES QRSTUVWXYZ	GRANTORS	BOOK	PAGE	No. of Acres	BRIEF DESCRIPTION, LOCATION, ETC. (Not Warranted)
11709	Oct. 31, 1975	Brown	Enterprises of S. C., Inc.			L. H. Jankensley, Jr. Trustee	1026	640		See I Lot 16 Sunny Slopes
12784	Nov. 10, 1975	"	Anne B. Kenneth C.			Larry Charles Barfield	1027	48		Tracts no 2 & 3 W. J. Sp.
12543	Nov. 12, 1975	"			etal.	Arma Lee Adams	1027	96		Lot 19 Ninth St. Hill C. Judson Mt. Rd. "Clairmont Ridge, Inc."
12738	Nov. 13, 1975	"	Jaynelle E.			Nancy B. Edwards	1027	260	1.15	Int. pt. tracts 12, 13 & 14 Piney Hickory Rd. prop. of J. Williams
13124	Nov. 17, 1975	"	Doris M.		Ray A.	James W. Stockton	1027	42	1.34	See Mt. Zion Church Rd. & Hwy Hickory Rd. Hillside Tp.
13792	Nov. 25, 1975	"		Leonard		Gray R. Brown	1027	694	13.6	Int. pt. of "Surrey" (Finley Br. Rd.)
13857	Nov. 25, 1975	"			etal.	Marion E. Duncan	1027	708		See Keller Br. Rd.
"	"	"			etal.	Ravonda D.	1027	708		Lot 22 Berkeley Ave.
13793	Nov. 25, 1975	"	Cancelled Doris S. Lusk W. Leonard			Gray R. Brown, etal.	1027	717		Bond for title - 1 Acre Howard Dr. near S'ville
13948	Nov. 26, 1975	"	Seraldine W.			Claude D. Brown	1027	720		1/2 Int. Lot Cor. Hunter Rd. & Fairview Sp.
13946	Nov. 26, 1975	"	Claude D.			Seraldine W. Brown	1027	723		1/2 Int. Lot 1 Hunter Rd. Hunter Rd. near S'ville
13948	Nov. 26, 1975	"	Seraldine W.			Claude D. Brown	1027	724		1/2 Int. Lot Cor. Howard Dr. & Fairview Sp.
14195	Dec. 1, 1975	"			Stanley D.	Stanlio Inter. Inc.	1027	886		also lots 5, 6 & 7 Fairview Sp. also lots 1, 2 & 3 on Road + New St.
14195	Dec. 1, 1975	"			Stanley D.	Stanlio Inter. Inc.	1027	887		also lots 5, 6 & 7 Fairview Sp. also lots 1, 2 & 3 on Road + New St.
14195	Dec. 1, 1975	"			Stanley D.	Stanlio Inter. Inc.	1027	888		also lots 5, 6 & 7 Fairview Sp. also lots 1, 2 & 3 on Road + New St.
14316	Dec. 9, 1975	"	S. Golann			Russell W. Jaller, etal	1027	958		Lot 1 White + ... "Greenfield Park" Lot 142 Chataleine Dr.

INDIRECT or GRANTEE Index to Deeds — Greenville County, S. C.

(C) REG. U. S. PAT. OFFICE *Chas. M. Cotts* County Indexes Since 1888 An Identifying Trade Mark

Open at Proper Tab according to First Letter or Letters of Name and refer to Buff Sub-Index sheet for page reference.

COTT FAMILY NAME INDEX No. 75 © 1949
MADE BY THE COTT INDEX COMPANY, COLUMBUS, OHIO
SOLD BY WALKER, EVANS & COGSWELL CO., CHARLESTON, S.C.

FILE NUMBER DATE OF RECORD	GRANTEES FAMILY NAMES	GIVEN NAMES ABCDEFGHIJ	GIVEN NAMES JKLMNO	GIVEN NAMES PQRSTUVWXYZ	GRANTORS	BOOK	PAGE	No. of Acres	BRIEF DESCRIPTION, LOCATION, ETC. (Not Warranted)
1479 Dec 5, 1975	Brown	Mrs. A. C.			City Council of Gville	1028	173		Springwood Cemetery Lot 28 Dec. N.
1527 Dec. 12, 1975	"				Insurance Company	1028	173		"
1551 Dec. 12, 1975	"				Insurance Company	1028	173		"
1573 Dec. 17, 1975	"	Kalo			A. J. Prince Bldg., Inc. Investment Co., Inc.	1029	4		411, on W. side of Park Dec. II Garrett Tp. Lot 16 Sneed Dr. Sherman
1567 Dec. 17, 1975	"	James, Jr.			Carolina National Bk.	1029	14		Agreement
1714 Jan. 5, 1976	"	Enterprises of B.C., Inc.			H. N. Jernigan, as TR.	1029	802		Dec. II Lot 134 Dumery slopes,
1744 Jan. 14, 1976	"				Thomas M. Schubert	1030	174		Lot 22 Cor. Pines Rd. + base St. Swinburne Street Dec II
1814 Jan. 16, 1976	"				Whitley M.	1030	174		Gville Tp.
1814 Jan. 16, 1976	"				Queno Black Gardington, as TR., et al.	1030	283		3 lots Main St. Gville Tp.
1814 Jan. 16, 1976	"				Theodora	1030	289		3 lots Main St. Gville Tp.
1814 Jan. 16, 1976	"				Queno Black Gardington, as TR., et al.	1030	295		3 lots Main St. Gville Tp.
1814 Jan. 16, 1976	"				Theodora	1030	301		3 lots Main St. Gville Tp.
1808 Jan. 16, 1976	"	R. et al			Queno Black Gardington, as TR., et al.	1030	292		Lot 11 Essex Court "Essex Court"
"	"	Clarnee			Alexander Krstovic	1030	292		"
"	"	Jannie S			"	1030	292		"
114 Jan. 16, 1976	"				James T. ...	1025	11		"

INDIRECT or GRANTEE Index to Deeds — Greenville County, S. C.

REG. U. S. PAT. OFFICE *Chas McCott* County Indexes Since 1888
An Identifying Trade Mark

Open at Proper Tab according to First Letter or Letters of
Name and refer to Buff Sub-Index sheet for page reference.

COTT FAMILY NAME INDEX No. 75 © 1949
MADE BY THE COTT INDEX COMPANY, COLUMBUS, OHIO
SOLD BY WALKER, EVANS & COGSWELL CO., CHARLESTON, S.C.

(6)

FILE NUMBER	DATE OF RECORD	GRANTEES FAMILY NAMES	GIVEN NAMES ABCDEFGHIJ	GIVEN NAMES JKLMNO	GIVEN NAMES PQRSTUVWXYZ	GRANTORS	BOOK	PAGE	No. of Acres	BRIEF DESCRIPTION, LOCATION, ETC. (Not Warranted)
	1875		R. et al.							
	Jan. 2, 1916	Benson	James			John J. Wooten	1030	805	8.1	See 2.1. Index. 127
	"	"	"			"	1030	805		
	19188	"	of D.C., Inc.			R. H. Tankersley, as TR.	1030	807		Slopes, Dec I lots 35, 36 + 37 Dummy
	Jan. 28, 1916	"	Enterprises							O'Neal Tp.
	19262	"	Alan Lee +			James W. Moore, et al.	1030	826		pt. tract 5 Jewo Bridge Rd.
	Jan. 29, 1916	"	Maria B.							"Nicholstown Hots" No. II
	19374	"				James R. Brown, Jr.	1030	905		Int. lot 24 Pine St.
	Jan. 30, 1916	"	Lillie Carter							Warmp
	21318	"	Carmen			Larry C. Bridwell et al.	1031	951		lot 1 Lorraine Dr., Meadowbrook
	Jan. 23, 1916	"	of D.C., Inc.			R. H. Tankersley, Tr.	1032	28		giving, subject see II
	21410	"	Enterprises							lots 147, 148, 149, 150, 151, 152 + 153
	Jan. 27, 1916	"	of D.C., Inc.			J. Walter Williams	1032	20		Int
	21701	"	William, Jr.							lot 1 Windsor Rd. 1.5 acres in
	22584	"	Carl +			Raymond Enterprises	1032	667		Dr. Knollwood Hots" Dec. I
	Mar. 8, 1916	"	Linda L.							lot 73 Co. Locke Dr. + Brockman
	23284	"	Carmen L.			Robert S. Brown	1032	977		also, Int. lot Patrol Club Rd.
	Mar. 15, 1916	"	of D.C., Inc.							Int. lot Patrol Club Rd.
	23353	"	Enterprises			R. H. Tankersley, as TR	1033	25		Dec II
	Mar. 15, 1916	"				(for William L. Brown)				lot 142 "Dummy Slopes"
	24100	"	Jerry L.			Frank P. McGowan, Jr, master	1033	487		Augusta Terrace Bille Tp.
	Mar. 22, 1916	"								lots 47-50 Crystal Ave.
	24315	"	Grady, Jr.			Cleavetta Carter	1033	611		Palmer Rd
	Mar. 24, 1916	"	of D.C., Inc.							Int. = 1 see woodville -
	24480	"	Enterprises of D.C.			R. H. Tankersley, as TR	1033	645		Slopes Dec II
	Mar. 25, 1916	"								lots 127 + 128 Dummy
	24577	"	Lee Coladon			Gerald A. Goulet	1033	729		lot 24 Hunchburg Dr.
	Mar. 26, 1916	"				"	1033	729		Richmond Hills Dec I
	"	"	Bill Conry							

INDIRECT or GRANTEE Index to Deeds — Greenville County, S. C.

(E) REG. U. S. PAT OFFICE *Chas McCott* County Indexes Since 1888 An Identifying Trade Mark

Open at Proper Tab according to First Letter or Letters of Name and refer to Buff Sub-Index sheet for page reference.

COTT FAMILY NAME INDEX No. 75 © 1949
MADE BY THE COTT INDEX COMPANY, COLUMBUS, OHIO
SOLD BY WALKER, EVANS & COGSWELL CO., CHARLESTON, S.C.

FILE NUMBER DATE OF RECORD	GRANTEES FAMILY NAMES	GIVEN NAMES ABCDEFGHIJ	GIVEN NAMES KLMNO	GIVEN NAMES PQRSTUVWXYZ	GRANTORS	BOOK	PAGE	No. of Acres	BRIEF DESCRIPTION, LOCATION, ETC. (Not Warranted)
24724 Mar. 24, 1916	Bisvuth	Frank W.			Eugene E. Stone, Jr.	1033	811		Thomas Lake Hite, Dec. II lot 18 Ashford Ave. O'Neal Tp.
25093 Apr. 1, 1916	"	Estell H.			Hattie V. Henderson	1033	968	2	Geo. Cannon Rd.
25500 Apr. 2, 1916	"				Henry W. Benson	1034	131		1/2 ac. if lot = 10.00 ac.
25571 Apr. 3, 1916	"				Henry W. Benson	1034	131		if lot = 12.00 ac. O'Neal
26125 Apr. 12, 1916	"				Rosalie D. Benson	1034	231		lot 10.00 ac. O'Neal
26142 Apr. 12, 1916	"				J. N. Henderson	1034	231		lot 10.00 ac. O'Neal
26280 Apr. 15, 1916	"				William + Mary	1034	232		lot 2+1 ac. O'Neal
26767 April 20, 1916	"			Josephine J.	United States of America	1034	965		Dr. "The Village" sec. I Quit Claim Sub. lot 69 Chealey
27042 Apr. 21, 1916	"			Lloyd M.	W. M. Rose	1035	40		5/16 ac. Tp. pt. lot 2+2 Bailey lot.
27122 Apr. 22, 1916	"				J. N. Henderson	1035	231		lot 10.00 ac. O'Neal
27122 Apr. 22, 1916	"				David M. Benson	1035	231		lot 10.00 ac. O'Neal
27122 Apr. 22, 1916	"				J. N. Henderson	1035	231		lot 10.00 ac. O'Neal
27122 Apr. 22, 1916	"				William E. Smith	1035	231		lot 10.00 ac. O'Neal
27122 Apr. 22, 1916	"				William E. Smith	1035	231		lot 10.00 ac. O'Neal
29924 May 1, 1916	"			James H. + Queen	Norothy Crainson	1036	270		lot 2+30 ac. O'Neal lots 24 + 25 + 26 + 27 + 28 + 29 + 30 Mauldin
May 1, 1916	"	David		Patricia S.	Joe S. Naughton	1036	731		lot 7d O'Neal

INDIRECT or GRANTEE Index to Deeds — Greenville County, S. C.

REG. U. S. PAT. OFFICE *Chas. M. Cotts* County Indexes Since 1888 An Identifying Trade Mark

Open at Proper Tab according to First Letter or Letters of Name and refer to Buff Sub-Index sheet for page reference.

COTT FAMILY NAME INDEX No. 75 © 1949
MADE BY THE COTT INDEX COMPANY, COLUMBUS, OHIO
SOLD BY WALKER, EVANS & COGSWELL CO., CHARLESTON, S.C.

(8)

FILE NUMBER	DATE OF RECORD	GRANTEES FAMILY NAMES	GIVEN NAMES ABCDEFGHIJ	GIVEN NAMES KLMNO	GIVEN NAMES PQRSTUWXYZ	GRANTORS	BOOK	PAGE	No. of Acres	BRIEF DESCRIPTION, LOCATION, ETC. (Not Warranted)
	30206 May 21, 1976	Brown			Patricia	David W. Brown	1036	734		limited Power of Atty + New 14 O'Neal Dr at. lot 5 + 6 County Rd Bates Dr.
	30784 May 21, 1976	"		Luther C.		Jefferson J. Bradley etal	1037	17		
	30879 May 23, 1976	"		O.E.		Lola Brown Roache as Exec.	1037	66	11.34	Geo. Kelly Mill Rd "Junction Hts" lot 36 Center St.
	2141 Jun 3, 1976	"	Annie W.			J. Frank Williams with the J.C. & J.C. Corp.	1037	387		"Pleasant Valley" lot 113 Potomac Ave.
	3151 Jun 7, 1976	"		Jennie	etal.	Robert A. Henderson etal.	1037	505		lot 10 Jordan Co. "Jordan Dale" Sec. I
	31517 Jun 8, 1976	"				Yvonne S.	1037	505		lot + Patricia Rd. lot 1 lot Williams
	21813 Jun 9, 1976	"	Nancy B. + Mary Ann			Billy M. + Artye	1037	841		
	31950 Jun 9, 1976	"		Jane	Jarrett	L. P. Blackerby etal.	1037	630		Easement across + across summy slopes Sec. II
	32086 Jun 9, 1976	"	Enterprises of S.C. Inc.			L. H. Tankerley as Tr.	1037	701		lot 126, 127, 128, 133 + 134
	32211 Jun 10, 1976	"	Enterprises of D.C. Inc.			Lawrence J. James	1037	785		lot 90 King Acres
	32210 Jun 10, 1976	"	Enterprises of D.C. Inc.			King Acres, Inc.	1037	786		lot 29 King Acres
	32210 Jun 10, 1976	"	Enterprises of D.C. Inc.			King Acres, Inc. (for damages E. Moore, et al)	1037	787		lot 24 King Acres
	32333 Jun 11, 1976	"			Thomas B.	U.S. of America	1037	854		Dr. "Easton Hts" Bates Dr. quit claim deed - lot 21 Easton Easton Dr. "Chapman Hts"
	32976 Jun 11, 1976	"	Charles B. + Linda M.			Thelma Viola E. Willey	1038	170		at. lot 33 Chapman Dr. + Chick app. Tr.
	33014 June 24, 1976	"			Norma B. + Raymond L.	A. P. Davis	1038	516		lot 40 Robust St. Area

INDIRECT or GRANTEE Index to Deeds — Greenville County, S. C.

(E)

REG. U. S. PAT. OFFICE *Chas McCott* County Indexes Since 1888 An Identifying Trade Mark

Open at Proper Tab according to First Letter or Letters of Name and refer to Buff Sub-Index sheet for page reference.

COTT FAMILY NAME INDEX No. 75 © 1949 MADE BY THE COTT INDEX COMPANY, COLUMBUS, OHIO SOLD BY WALKER, EVANS & COGSWELL CO., CHARLESTON, S.C.

FILE NUMBER DATE OF RECORD	GRANTEES FAMILY NAMES	GIVEN NAMES ABCDEFGH	GIVEN NAMES IJKLMNO	GIVEN NAMES PQRSTUVWXYZ	GRANTORS	BOOK	PAGE	No. of Acres	BRIEF DESCRIPTION, LOCATION, ETC. (Not Warranted)
33475 June 25, 1916	Brown	Cola Lee			F. B. Brown	1038	621		Grant View lot 24 Chestmore Dr.
34078 June 29, 1916	"		George T.		Wallace E. Curran	1038	801		Dr. with Row easement cont. lots 34, 35 & 37 Circle & Row
34089 June 29, 1916	"		George T.		Wallace E. Curran	1038	802		Easement for Easement also striped. Trip at + S. C. Hwy 291
34190 June 30, 1916	"	Noel		Joy, Jr.	Lee T. Brown	1038	804		lots 12 & 13 unnamed lot "Emerywood Estate" see C. Grant 1/2
34249 June 30, 1916	"		Udine		Sessie Mae Holmes	1038	834		lots 22 & 24 Chestmore Dr. Blue Ridge Mts.
895 July 9, 1916	"	Entorp. of S. C. Soc.			Alvin E. Smith ^{etal}	1039	391		lot 1 Hwy. 5 23-114 Ridge Mts.
895 July 9, 1916	"	Entorp. of S. C. Soc.			Alvin E. Smith ^{etal}	1039	392		lot 4 Hwy. 101 Blue Ridge Mts.
895 July 9, 1916	"	Entorp. of S. C. Soc.			Alvin E. Smith ^{etal}	1039	393		lot 3 Hwy. 5 23-114 Ridge Mts.
1225 July 9, 1916	"	Entorp. of S. C. Soc.			Alvin E. Smith ^{etal}	1039	394		lot 3 Hwy. 101 Blue Mt. Rd. Saluda Tp
1257 July 14, 1916	"			Rosalie H.	Columbus W. Myers	1039	547		cont. 2.4 Dec. Callahan
1281 July 14, 1916	"	Entorp. of S. C. Soc.			L. H. Lambertley ^{as Tr}	1039	551		lot 135 sunny slopes
1315 July 14, 1916	"	H. C.			H. W. Brown	1039	376	2	Dec. also 1.1 Dec. "Screen" named see #
1315 July 13, 1916	"	Lathy G.		M. Thomas	Paul W. Sulbright ^{etal}	1039	616		lot 32 Midway Rd.
" July 15, 1916	"			Paul E.	W. Harold Hill	1039	620		lot 2 Chestmore Ave. + East at Mt. View Mts. Grant
" "	"			Shelma H.	"	1039	620		lot 24

INDIRECT or GRANTEE Index to Deeds — Greenville County, S. C.

8
(7)

REG. U. S. PAT. OFFICE *Chas. McCall* County Indexes Since 1888 An Identifying Trade Mark

Open at Proper Tab according to First Letter or Letters of Name and refer to Buff Sub-Index sheet for page reference.

COTT FAMILY NAME INDEX No. 75 © 1949
MADE BY THE COTT INDEX COMPANY, COLUMBUS, OHIO
SOLD BY WALKER, EVANS & COGSWELL CO., CHARLESTON, S.C.

FILE NUMBER	DATE OF RECORD	GRANTEES FAMILY NAMES	GIVEN NAMES ABCDEFGHIJ	GIVEN NAMES KLMNO	GIVEN NAMES PQRSTUVWXYZ	GRANTORS	BOOK	PAGE	No. of Acres	BRIEF DESCRIPTION, LOCATION, ETC. (Not Warranted)
	1950	Brown	D. et al.			Billy E. Styles et al.	1039	685		Lot 111 West of Albany Mills Brandon Plant Sec. I
	July 16, 1950	"	Edward et al.			" "	1039	685		
	1864	"	Walter M.							
	July 20, 1916	"	E. H. Jr.			H. Deans Bruce, Sec.	1039	845	3.01	Acc. Jitto Rd.
	July 21, 1916	"	Enterprise et al.			Enterprise et al.	1041	401		Lot 111 West of Albany Mills
	July 22, 1916	"	Enterprise et al.			Enterprise et al.	1041	401		Lot 111 West of Albany Mills
	July 23, 1916	"	Enterprise et al.			Enterprise et al.	1041	401		Lot 111 West of Albany Mills
	July 24, 1916	"	Enterprise et al.			Enterprise et al.	1041	401		Lot 111 West of Albany Mills
	July 25, 1916	"	Enterprise et al.			Enterprise et al.	1041	401		Lot 111 West of Albany Mills
	2895	"	Gred Lee Jr. et al.			Threatt-Maywell Enterprises Inc.	1040	428		Lot 26 Cavendish Close, "Gray Fox Run"
	July 30, 1976	"	Cynthia et al.			" " "	1040	428		
	3479	"	Elaine et al.			Frank A. Collins et al.	1040	749		"Caryforest Dr."
	Aug 5, 1976	"	Elaine							Lot 16 Caryforest Dr., "Chestnut Hills" No. I
	Aug 11, 1976	"	Jimmy et al.		See 8.	J. Dell Shaver et al.	1040	877		Lot 22 Nathans Ct.
	Aug 14, 1976	"	Harbert et al.			Threatt-Maywell Enterprises	1040	943		Lot 83 Gray Fox Run
	Aug 14, 1976	"	Dianne N. et al.			" " "	1040	943		
	4271	"	James Jr. et al.			Investment Co. Inc.	1041	162		"Pleasant Valley"
	Aug 21, 1976	"	Enterprise et al.			Carolina Mill Mfg. Co. Inc.	1041	225		Lot 220 Pacific Ave. "see 11"
	4381	"	Enterprise et al.			H. H. Lamkensley et al.	1041	225		Lot 146 Sumner Lane
	Aug 13, 1976	"	Robert et al.							
	5134	"	Wesley et al.			David H. Spearman	1041	612		Lot 25 Park St. + Carolina Ave. "Victor Monaghan Co. Open Chick Spg. Tp.
	Aug 23, 1976	"	Deanne			" "	1041	612		
	"	"	Constance							

INDIRECT or GRANTEE Index to Deeds — Greenville County, S. C.

(F)

REG. U. S. PAT. OFFICE *Chas McCatt* County Indexes Since 1888 An Identifying Trade Mark

Open at Proper Tab according to First Letter or Letters of Name and refer to Buff Sub-Index sheet for page reference.

COTT FAMILY NAME INDEX No. 75 © 1949
MADE BY THE COTT INDEX COMPANY, COLUMBUS, OHIO
SOLD BY WALKER, EVANS & COGSWELL CO., CHARLESTON, S.C.

FILE NUMBER DATE OF RECORD	GRANTEES FAMILY NAMES	GIVEN NAMES ABCDEFGH	GIVEN NAMES IJKLMNO	GIVEN NAMES PQRSTUVWXYZ	GRANTORS	BOOK	PAGE	No. of Acres	BRIEF DESCRIPTION, LOCATION, ETC. (Not Warranted)
5223 Aug 24, 1976	Brown	Robertson, et al. Evelyn			Vivian Robertson	1041	707		Sp. 10 lot 4 near Open, Chick P.O. Paris Mt. to
5230 Aug 24, 1976	"			Null Ree, et al Rebekah	Charlotte A. Rice	1041	717		cont. tract Little Texas
6430 Sept 3, 1976	"	Jordan			Gordon J. Brown, Sr.	1042	429		see II lot 9 dockwood Nags
6450 Sept 3, 1976	"			Kenneth James	Dewie E. Bramlett	1042	435		Sudon Car II lot 78 South st.
6451 Sept 3, 1976	"			Kenneth James	Dewie E. Bramlett	1042	436		pt. Sudon Car II lots 34, 36 + 37 "E"
6468 Sept 3, 1976	"	Enterprises of S.C.			H. H. Sankersley	1042	448		see I lot 7 sunny slope
6824 Sept 9, 1976	"			Null Ree, et al Rebekah	Boyce Sheraton Rice	1042	618		Paris Mt. F. cont. tract Little Texas Rd.
7195 Sept 14, 1976	"	Dois R.	+	Joy, Sr.	Wiley J. Gentry	1042	853		"Little Meade" see II lot 240 Pine Creek Dr.
7172 Sept 10, 1976	"	Bonnie L.	+	William	William Goldsmith, Co.	1042	121		lot 11 + F. pt. lot 38 ...
7935 Sept 21, 1976	"	Debra	+	Russell B.	Charlotte M. Pollard	1043	254		lot 2 ... Terrace" see II lot 35 Engel Dr. Oakland
8650 Sept 21, 1976	"			James	Blonnie W. Holliday	1043	601		lot 308 Walsley Rd. "Del Norte Ent." see II
8645 Sept 21, 1976	"	Querno Black		Jordan	Querno Black	1043	661		
8646 Sept 21, 1976	"	Querno Black		Jordan	Querno Black	1043	724		3 tracts Main St.
8647 Sept 21, 1976	"	Querno Black		Jordan	Querno Black	1043	730		3 tracts Main St.
8648 Sept 21, 1976	"	Querno Black		Jordan	Querno Black	1043	736		3 tracts Main St.

INDIRECT or GRANTEE Index to Deeds — Greenville County, S. C.

REG. U. S. PAT. OFFICE *Chas. M. Catts* County Indexes Since 1888 An Identifying Trade Mark

Open at Proper Tab according to First Letter or Letters of Name and refer to Buff Sub-Index sheet for page reference.

COTT FAMILY NAME INDEX No. 75 © 1949
MADE BY THE COTT INDEX COMPANY, COLUMBUS, OHIO
SOLD BY WALKER, EVANS & COGSWELL CO., CHARLESTON, S.C.


(G)

FILE NUMBER	DATE OF RECORD	GRANTEES FAMILY NAMES	GIVEN NAMES ABCDEFGH	GIVEN NAMES IJKLMNO	GIVEN NAMES PQRSTUWXYZ	GRANTORS	BOOK	PAGE	No. of Acres	BRIEF DESCRIPTION, LOCATION, ETC. (Not Warranted)
8985	Oct. 1, 1976	Brown	Betty D.	*	Roy Carmel	J. M. Davis, et al.	1043	865		Lot 10 Stadium Dr.
8887	Oct. 1, 1976	"	"		Sharon A	James A. Crammell	1043	879		"Darius Hutto" Lot 19 Valma Dr.
9279	Oct. 5, 1976	"	"		Roberta	W. E. Peary	1044	64	.52	Ac. Oak Shores Rd.
9681	Oct. 7, 1976	"	George A			W. E. Shaw, et al.	1044	216		"Sylvan Hills" Lot 15 Cold Iron Rd.
10748	Oct. 19, 1976	"	"		Joe Allen & Richard	Dorothy B. Brown	1044	786		Life Estate Reserved - Lot 5 Wedgewood Dr. North Meadow Hpts.
"	"	"	"		Michael B. et al	" - "	1044	786		
10841	Oct. 20, 1976	"	Enterprises of S.C.			A. N. Tankersley et al	1044	865		Lot 132 Sunny Slopes
11479	Oct. 26, 1976	"	Helen et al		John J.	William N. Miller, Jr.	1045	153		Hazy Prop. Rezone Unit B-15 Midleton Place
11815	Oct. 29, 1976	"	"		Mary Ann Stone	Thomas J. Earle	1045	360		across lot Frank (Barneo) + Pine St. Gville West. Lot Jackson St. Brutenburg
11813	Oct. 29, 1976	"	"		Mary Ann Stone	Juliet E. Jones	1045	369		Lot Brutenburg Gville Tp
11814	Oct. 29, 1976	"	"		Mary Ann Stone	Sara Lee Earle, et al.	1045	370		Frank (Barneo) + Pine St. Gville Lot Jackson St. Brutenburg & lot (Ave) & Eastham Dr. Carolina Ct. Bk C
11759	Oct. 29, 1976	"	Bailey C.		Margaret C.	Charles E. Parks	1045	372		pt. Lot 11 Jersey Ave (Alta Vista rezone Etc.) Gville Union Tp
12702	Nov. 2, 1976	"	Gaynelle		M.	William T. Sanders	1045	798		Lot 68 North Plumy Cir.
14227	Nov. 24, 1976	"	"		Jonathan & Stella	Mary L. Little	1046	781		Spring 2p. Lot 56 near Iron, Chick
15030	Dec. 2, 1976	"	Quoten			James B. Anthony	1047	171		Lead see bk 746 pg. 283 Lot Childress Cir. Jorling
15167	Dec. 3, 1976	"	Diane		Michael & Joe	Evelyn R. Mahon	1047	202		Belle Semmes - Act II Hwy 77 Lot 22 Lake El-Je-Ma Dr.

INDIRECT or GRANTEE Index to Deeds — Greenville County, S. C.

(5)

REG. U. S. PAT. OFFICE *Chas. McCott* County Indexes Since 1888 An Identifying Trade Mark


 Open at Proper Tab according to First Letter or Letters of Name and refer to Buff Sub-Index sheet for page reference.

COTT FAMILY NAME INDEX No. 75 © 1949
MADE BY THE COTT INDEX COMPANY, COLUMBUS, OHIO
SOLD BY WALKER, EVANS & COGSWELL CO., CHARLESTON, S.C.

FILE NUMBER DATE OF RECORD	GRANTEES FAMILY NAMES	GIVEN NAMES ABCDEFGH	GIVEN NAMES IJKLMNO	GIVEN NAMES PQRSTUVWXYZ	GRANTORS	BOOK	PAGE	No. of Acres	BRIEF DESCRIPTION, LOCATION, ETC. (Not Warranted)
15596 Dec. 4, 1916	Brown			<i>etal</i> J. Palmer	<i>etal</i> John C. Mauldin, Jr.	1047	626	}	Lot 11 Forestdale Dr. "Forestdale Hgts."
"	"			<i>etal</i> Rebecca B.	"	1047	626		
16064 Dec. 15, 1916	"	Charles Melvin			Albia Edwards + Edwards	1047	892	}	Mill Village, Chick Spgs. Tp. Lot 103 (#12) Gallivan Sub. Green
17016 Dec. 23, 1916	"	K. + Elizabeth Lewis C.			<i>etal</i> Margel D. Edwards	1048	441		"Boxcroft" See II
17017 Dec. 23, 1916	"			Hull Roe, <i>etal</i> Rebekah	Ronald D. Anderson	1048	484	}	Lot 114 Hillsborough Dr. Ruins + Zionsville Rd
17147 Dec. 28, 1916	"	P. <i>etal</i> Ernest			Charlotte A. Roe	1048	546		2.02 Acs. Saluda Tp.
"	"	Deloris <i>etal</i>			Robert S. Green <i>etal</i>	1048	546	}	
17390 Dec. 30, 1916	"			Lynn Adams	Jr. and + Adams	1048	746		Piney Mt. Rd. "Clairmont Ridge"
17386 Dec. 30, 1916	"			Michael B.	James Benjamin Adams	1048	747	cont. pt. Tracts 12, 13, 14 Mt. Rd. "Clairmont Ridge" cont.	
17423 Dec. 30, 1916	"	Arthur L. + Marlene C.			Lynn Adams Brown	1048	753	cont. pt. Tracts 12, 13 + 14 Piney	
17737 Jan. 4, 1917	"			Wesley	Hubert P. Kershner <i>etal</i>	1048	973	.60 Acs. Hwy. 101	
17736 Jan. 4, 1917	"			Wesley	Betty Lou Brown Choice	1048	974	cont. lot 10 Granite Tp.	
17778 Jan. 4, 1917	"				Martha Ann Brown Hill	1049	15	cont. lot 10 Granite Tp. Cannon Hills	
17738 Jan. 4, 1917	"	Enterp. of S.C. Inc.			George W. Vaughn	1048	998	lot 6 + 7 also lots 8 + 9	
18105 Jan. 6, 1917	"			<i>etal</i> Lyle	Wesley Brown <i>etal</i>	1049	211	cont. lot 10 Granite Tp.	
"	"	Charles <i>etal</i>			George Skenteris <i>etal</i>	1049	211	}	lot 12 + pt. lot 10 Bennett St. "10 - Wood"
"	"	Helen W. <i>etal</i>			"	1049	211		

INDIRECT or GRANTEE Index to Deeds — Greenville County, S. C.

REG. U. S. PAT. OFFICE *Chas. M. Cott* County Indexes Since 1888
An Identifying Trade Mark

 Open at Proper Tab according to First Letter or Letters of Name and refer to Buff Sub-Index sheet for page reference.

COTT FAMILY NAME INDEX No. 75 © 1949
MADE BY THE COTT INDEX COMPANY, COLUMBUS, OHIO
SOLD BY WALKER, EVANS & COGSWELL CO., CHARLESTON, S.C.

8
(4)

FILE NUMBER DATE OF RECORD	GRANTEES FAMILY NAMES	GIVEN NAMES ABCDEFGHIJ	GIVEN NAMES JKLMNOPQ	GIVEN NAMES RSTUVWXYZ	GRANTORS	BOOK	PAGE	No. of Acres	BRIEF DESCRIPTION, LOCATION, ETC. (Not Warranted)
18467 Jan. 11, 1977	Brown			m Stanley	et al. Douglas Glenn Newham	1049	438		"Wentwood" Sec. II Sville Austin Tp. lot 333 Jubblewood Dr.
19071 Jan. 18, 1977	"	Carolyn P.	+	Ralph J.	J. A. Unincorporated	1049	801		"Maywood Cres." lot 45 Old Hwy. 418*Cash Dr.
19070 Jan. 18, 1977	"	Carolyn P.	+	Ralph J.	J. A. Unincorporated	1049	803		Dr. "Maywood Cres." lot 46 Old Hwy. 418*Cash
19069 Jan. 18, 1977	"	Carolyn P.	+	Ralph J.	J. A. Unincorporated	1049	805		"Maywood Cres." lot 47 Old Hwy. 418 + Cash Dr.
19421 Jan. 21, 1977	"			Mores R.	Olin M. Brown et al.	1049	945		"Bellwood Ests." Sec. II Paris Tp. cont. lot 98 Wildwood Dr.
19419 Jan. 21, 1977	"			Mores R.	Sprone C. Brown et al.	1049	948		"Bellwood Ests." Sec. II Paris Tp. cont. lot 98 Wildwood Dr.
19420 Jan. 21, 1977	"			Mores R.	Francis B. Hanson	1049	951		"Bellwood Ests." Sec. I Paris Tp. cont. lot 98 Wildwood Dr.
19492 Jan. 21, 1977	"	Enterp. of S.C. Inc.			Co. a pto. Pointo North Develop.	1050	1		North lots 45 + 46 Colony Rd. Pointo
19666 Jan. 26, 1977	"			Paul S.	W. A. Sloan	1050	78		"Drummond Hots" Sainbier Tp. cont. pt. lot 9 Georgia Rd.
19667 Jan. 26, 1977	"			Paul S.	W. A. Sloan	1050	79		"Woodside Mills" St. Ann lot 22 (#18) Fourth St.
19870 Jan. 28, 1977	"			Raymond P. et al.	Admudge Eugene Hatcher	1050	222		lot 5 Emily Lane "Annison Cres."
" " 19942	"			Paulette J.	"	"	222		
Jan. 28, 1977	Browne			Nichols Jodiak	et al. William B. Marchbanks	1050	236		Sec. "Oakland Hots" lot 30 Oaklawn Ave. + Choice
20409 Feb. 3, 1977	Brown			Winfred D. et al.	John S. Hicks et al.	1050	482		lot 3 Mount Airy Belt K. "Fair Hots"
21282 Feb. 4, 1977	"			John R.	Ulbrick & Co., Inc.	1050	937		lots 6 + 7 Cumberland Ave.
	"								

- over -

INDIRECT or GRANTEE Index to Deeds — Greenville County, S. C.

8
(H) REG. U. S. PAT. OFFICE *Chas. McCott* County Indexes Since 1888 An Identifying Trade Mark

Open at Proper Tab according to First Letter or Letters of Name and refer to Buff Sub-Index sheet for page reference.

COTT FAMILY NAME INDEX No. 75 © 1949
MADE BY THE COTT INDEX COMPANY, COLUMBUS, OHIO
SOLD BY WALKER, EVANS & COGSWELL CO., CHARLESTON, S.C.

FILE NUMBER DATE OF RECORD	GRANTEES FAMILY NAMES	GIVEN NAMES ABCDEFGHIJ	GIVEN NAMES JKLMNO	GIVEN NAMES PQRSTUVWXYZ	GRANTORS	BOOK	PAGE	No. of Acres	BRIEF DESCRIPTION, LOCATION, ETC. (Not Warranted)
21854 Feb. 18, 1917	Brown		Jesse T. et al.		L. Craig Rothman et al.	1051	243		Lot 113 Co. Hillwood Dr. + Stephens Lane
"	"		Mary Catherine et al.		" "	1051	243		
21893 Feb. 18, 1917	"	Cecil Bagwell			Charles Lendon Brown	1051	284		Ave. E. Highlands Est. Sec. I West. lot 19, Blk. of Carolina "Common Hills"
21922 Feb. 18, 1917	"	Enterp., of S.C., Inc.			George W. Vaughn	1051	303		lots 10, 11, 12 + 13
22073 Feb. 21, 1917	"		Karen M. William W.		R. Wayne Byrd	1051	371		Lot 69 "Stratton Place"
22078 Feb. 22, 1917	"		Mary W. Walter &		John H. Childs	1051	381	2.08	Acres. Bates Tp. "Common Hills"
22211 Feb. 22, 1917	"	Enterp., of S.C., Inc.			George W. Vaughn	1051	400		lot 14 Common Rd.
22435 Feb. 24, 1917	"	Earline et al.			Clare Styfo	1051	386	1/10	Acres + 1.65 Acres. O'Neal
22625 Feb. 25, 1917	"			W. Bayne et al.	Ernest Ed. E. + J. Brown	1051	704		Lot 60 Pointe North
"	"			Walter S. et al.	Melvin Robert Smith	1051	744		lot 31 Midway Rd
"	"			Rebecca E.	" "	1051	744		"Pecan Terrace" Sec. II
22900 Mar. 1, 1917	"	Joe, et al.			Buster Brown	1051	856		lot Childers Cir
"	"	Bonnie M. et al.			" "	1051	856		
23360 Mar. 4, 1917	"	Dorothy G.			John W. Brown III	1052	154		Hampton Gardens Sec. III West. lot 63 Wade Creek Rd + Jay Taylor Rd
23130 Mar. 3, 1917	"				Harold Dean Brown	1052	49	3	Acres = lots 7 + 2 Gap
23416 Mar. 1, 1917	"	Abria BRR per. James H. et al.			Good Equipment Co., Inc.	1052	180	3.50	Acres. Redwood Ct.

INDIRECT or GRANTEE Index to Deeds — Greenville County, S. C.

REG. U. S. PAT. OFFICE *Chester McCulloch* County Indexes Since 1888 An Identifying Trade Mark

Open at Proper Tab according to First Letter or Letters of Name and refer to Buff Sub-Index sheet for page reference.

COTT FAMILY NAME INDEX No. 75 © 1949
MADE BY THE COTT INDEX COMPANY, COLUMBUS, OHIO
SOLD BY WALKER, EVANS & COGSWELL CO., CHARLESTON, S.C.

(1)

FILE NUMBER DATE OF RECORD	GRANTEES FAMILY NAMES	GIVEN NAMES ABCDEFGHIJ	GIVEN NAMES JKLMNO	GIVEN NAMES PQRSTUVWXYZ	GRANTORS	BOOK	PAGE	No. of Acres	BRIEF DESCRIPTION, LOCATION, ETC. (Not Warranted)
23743 Mar. 9, 1977	Brown	Connie	etal.		Janet L. Peeries	1052	407		Blk. D "Brook Forest" lot 15 Woodmont Cir.
24370 Mar. 16, 1977	"		Lois Perry		Sammie Cox	1052	779		G. S. S. Tp. lot cor. Oak & Spruce St
25510 Mar. 28, 1977	"	A. Grant	&	Shirley A.	Bellingham, et al.	1053	462		"Bellingham" Sect II S. side lot 97 Newgate Dr.
25911 Mar. 31, 1977	"	Clinton	etal.		John D. Gleason	1053	755		lot 80 Leafwood Dr. "Thornwood Cdo."
"	"	Arnon N.	etal.		"	1053	755		
26153 Apr. 1, 1977	"			S. Jr. Mary M. Upton	George O. Shields	1053	860		III "Mayfield Austin Tp. lot 33 Jaxo St "Alem Dale
26487 Apr. 5, 1977	"			Thomas	Evelyn Cox Waddell	1054	82		D. "Briar Circle" G. S. S. Tp. lot 5 Rutherford St. Blk Cdo. "S. side
26514 Apr. 5, 1977	"	Davis			Martha B. Permington	1054	129		lot 4 Maple St. "Numbers "Paints North"
28616 Apr. 25, 1977	"	Enterprises of S.C., Inc.			Paints North Dev. Co.	1055	259		lots 43, 44, 54 + 55
28711 Apr. 25, 1977	"	Donna Kay			Mary Wayne Lancaster	1055	285		lot 4 Perry Rd Highway 700 Perryville Rd
29092 Apr. 28, 1977	"	William J. & John J.			John M. Chawring	1055	490		Unit 6-B Briarwood Cond Sec. I "Brandon Plant"
29203 Apr. 29, 1977	"			Edward S.	Dorothy L. Davis	1055	560		lot 196 Cooper St. Honey Mill
29351 Apr. 29, 1977	"			John D.	Dee Smith Company	1055	657		lot 135 Belle Meade Sec. I + II
"	"			Wanda S.	"	1055	657		
30854 May 13, 1977	"	Enterprises of S.C. Inc.			Charles O. Ponder	1056	531		Sec. II O'Neal Tp. lots 20 + 31 Holiday Hill Grant tp.
31420 May 18, 1977	"			Milton	Spencer D. Threatt	1056	847		lot tract I Blainville Rd

INDIRECT or GRANTEE Index to Deeds — Greenville County, S. C.

8
(I)

REG. U. S. PAT. OFFICE *Chas McCott* County Indexes Since 1888
An Identifying Trade Mark

Open at Proper Tab according to First Letter or Letters of Name and refer to Buff Sub-Index sheet for page reference.

COTT FAMILY NAME INDEX No. 75 © 1949
MADE BY THE COTT INDEX COMPANY, COLUMBUS, OHIO
SOLD BY WALKER, EVANS & COGSWELL CO., CHARLESTON, S.C.

FILE NUMBER DATE OF RECORD	GRANTEES FAMILY NAMES	GIVEN NAMES ABCDEFGHIJ	GIVEN NAMES JKLMNO	GIVEN NAMES PQRSTUVWXYZ	GRANTORS	BOOK	PAGE	No. of Acres	BRIEF DESCRIPTION, LOCATION, ETC. (Not Warranted)
31691 May 20, 1911	Brown	Anthony	A.	Vickie B.	Jerry N. Watson et al.	1057	2		"Del Norte Estate" Lot 49 Great Glenn Rd
32201 May 25, 1911	"	David	Thomas T.	Horace Griffith et al.	Horace Griffith et al.	1057	235		"Cutter Ridge" Lot 44 Alhambra Blvd.
32418 May 27, 1911	"	Fredrick		Sadie M. Brown et al.	Sadie M. Brown et al.	1057	393		See "Hillside Terrace" Lot 55 7 pt. Lot 37 Uleta
32711 May 30, 1911	"	Goy	Laurence	W. L. Nelson et al.	W. L. Nelson et al.	1057	525		Amicestank St. "East Lynne 200" Lot 130 Johnson St
32756 May 30, 1911	"	Mary	Thomas	John Crawford Co.	John Crawford Co.	1057	539		Peppertree Sec. I Pt. Lot 10 SunDown Cir
33574 June 6, 1911	"	Dennis	W. et al.	Andrew Sobczyk et al.	Andrew Sobczyk et al.	1058	28		Real Est. Contract for Sale Greenville Tp.
34324 June 13, 1911	"	Eugene		George J. Miller, Greenville County	George J. Miller, Greenville County	1058	351		Lot 10 Sidney St.
34785 June 16, 1911	"	Carl Charles		Leone G. Pithas	Leone G. Pithas	1058	640		Lot 13 Park Ave.
34864 June 16, 1911	"	Nellie H. et al.		et al. Roosevelt	Anthony B. Dyer et al.	1058	701		Lot 170 Clearlake Park Sec. I "Washington"ville
35175 June 20, 1911	"	Lucy	William D.	Ruby Bell et al.	" "	1058	701		Tp.
35581 June 22, 1911	"	Laveria	Peter R.	Royal C. Bunker et al.	Royal C. Bunker et al.	1058	869		Lot 4 Brown Dr. O'Neal Sec. II
36211 June 24, 1911	"	Enterprise S.C.		Elton J. Smith	Elton J. Smith	1059	81		Lot 2 Pinehurst Pointe North
36365 June 30, 1911	"	Margaret Ramsey		Pointe North Development Co. et al.	Pointe North Development	1059	499		lots 26, 28, 34 + 35
36365 July 1, 1911	"	Charlie R. et al.	Mabel T.	Milford D. Mote	Milford D. Mote	1059	590		Lot 3 Clemons Ave.
	"			Kenneth B. Reslie et al.	Kenneth B. Reslie et al.	1059	683		My. Co. Village Piedmont Sec. III Lot 39 (C) River St. Piedmont

INDIRECT or GRANTEE Index to Deeds — Greenville County, S. C.

REG. U. S. PAT. OFFICE *Chas. McCorkle* County Indexes Since 1888 An Identifying Trade Mark

Open at Proper Tab according to First Letter or Letters of Name and refer to Buff Sub-Index sheet for page reference.

COTT FAMILY NAME INDEX No. 75 © 1949
MADE BY THE COTT INDEX COMPANY, COLUMBUS, OHIO
SOLD BY WALKER, EVANS & COGSWELL CO., CHARLESTON, S.C.

8
(9)

FILE NUMBER DATE OF RECORD	GRANTEES FAMILY NAMES	GIVEN NAMES ABCDEFGHIJ	GIVEN NAMES JKLMNO	GIVEN NAMES PQRSTUVWXYZ	GRANTORS	BOOK	PAGE	No. of Acres	BRIEF DESCRIPTION, LOCATION, ETC. (Not Warranted)
1686 July 15, 1977	Brown	Drady, Jr.			Otis Davis ment Co. a Ptd.	1060	673		Lot County Rd. Lurmesq.
2156 July 20, 1977	"	Enterprises of D.C., Inc.			Points North Develop.	1060	903		Corrective Deed - Lots 26, 28, 34 & 35 "Points North" - For original, see Deed bk 1059, pg. 499
" .. "	"	"	"	"	" " "	1060	903		
" .. "	"	"	"	"	" " "	1060	903		
2319 July 21, 1977	"	Enterprises of D.C. Inc.			ment Co. a Ptd. Points North Develop.	1060	981		Lot 48 "Points North"
3530 Aug. 2, 1977	"	Annie Bell, et al			Hladys Brown, et al	1061	687		Lot 33 Cor. Pinckney St. (Talley) & Haldsmith St.
" .. "	"	Dexter Lee, et al			" " "	1061	687		
3701 Aug. 3, 1977	"	Bessie, et al			(for Clara S. Davis) master Frank P. McLawan, Jr	1061	783		Fairview Tp. abt. 12 acs Lot 13 Barker Rd.
4101 Aug. 8, 1977	"	H. Curtiss			A. F. Jordan	1061	993	1.86	Acc. Kellar Mill Rd. Chick Springs Tp.
4148 Aug. 8, 1977	"			Mitchell, Dr. Preston	Preston Mitchell Brown, Jr. et al	1062	27		abt. lot 18 Buncombe Rd. St. Baten Tp. Marietta
4451 Aug. 10, 1977	"	Carolina Mae			Rachel P. Tripp, et al	1062	245		Life Estate, 1.33 Acc. Katherine Chick Springs Tp. Greer
4914 Aug. 15, 1977	"			Roxie L.	Louise L. Barton	1062	512		Pts. lots 49 & 50 James St. Ab. Add.
5244 Aug. 16, 1977	"	Elliott Jr.			Frederick D. Brown, et al	1062	701		abt. lot 17 Quarter Ct. "Garner Pk. Add.
5252 Aug. 16, 1977	"	Elliott Jr.			Richard R. Brown	1062	702		abt. lot 17 Quarter Ct. Garner Rd. Tr. Rest
5818 Aug. 22, 1977	"			J. Bruce, et al	Stanley D. Brown	1063	192		Lots 21 & 22 Old Buncombe
6022 Aug. 24, 1977	"	Earnest P. et al			Clarence H. Green	1063	310		5 Acc. Allen Rd. (new Rd.) man Tr. Rest
" .. "	"	Dolores H. et al			" " "	1063	310		

INDIRECT or GRANTEE Index to Deeds - Greenville County, S. C.

(g)

REG. U. S. PAT. OFFICE *Chas McCatt* County Indexes Since 1888 An Identifying Trade Mark

Open at Proper Tab according to First Letter or Letters of Name and refer to Buff Sub-Index sheet for page reference.

COTT FAMILY NAME INDEX No. 75 © 1949 MADE BY THE COTT INDEX COMPANY, COLUMBUS, OHIO SOLD BY WALKER, EVANS & COGSWELL CO., CHARLESTON, S.C.

FILE NUMBER DATE OF RECORD	GRANTEES FAMILY NAMES	GIVEN NAMES ABCDEFGHIJ	GIVEN NAMES JKLMNO	GIVEN NAMES PQRSTUVWXYZ	GRANTORS	BOOK	PAGE	No. of Acres	BRIEF DESCRIPTION, LOCATION, ETC. (Not Warranted)
6808 Aug. 30, 1977	Brown	Garmen L.			Danny M. Sulby, et al	1063	778		"Dunmy Slopes" Sec. I Lot 59 Barclay Dr.
9347 Sept. 2, 1977	"	Billy B.	+	Ann	A. B. Brown, et al	1064	116	4	Ac. O'Neal Tr. Ac. Carters Chapel
7316 Sept. 2, 1977	"	Estelle	+	N.	George J. Case, Jr. et al	1064	92		Ac. "Sawtooth" forest Lot in Bradford Rd (Palmer)
7663 Sept. 7, 1977	"	L. G. Inc. Enterprises			Dewey Zane Hollifield, et al	1064	302		"Dunmy Slopes" Sec. I Lot 29 Pawwood Dr.
7826 Sept. 9, 1977	"	Jasper Herman			Robert F. O'Dell, et al	1064	426		Park Sang Terrace Lot 14 Whittier Dr.
8002 Sept. 9, 1977	"		Carolina H. Janice		Frankie Earl Brown	1064	552		Lot 49 Summit Ln. Dixie Farms
8636 Sept. 16, 1977	"			Patricia B.	E. H. Brown, Jr.	1064	900	3.01	Ac. Fitts Rd.
8637 Sept. 16, 1977	"			Matthew P. Wade D. Jr.	William J. Mullikin	1064	936		Lot 12 = 170 A Brown Rd.
9141 Sept. 21, 1977	"	Deborah F.	+	Randall H.	Paul V. Few, et al	1065	179	1.2	Ac. O'Neal Tr.
9308 Sept. 22, 1977	"			Kenneth H. et al	William D. West, et al	1065	290		Lot 39 Dethair Ln. "Spring Forest, Sec. II"
"	"			Nancy J. et al	" "	1065	290		
7400 Sept. 23, 1977	"			Jesse D. et al	Thomas S. Wade, et al	1065	370		lots 37 & 38 Holiday Rd. "Holiday Hill"
"	"			Sinda W. et al	" "	1065	240		
9663 Sept. 26, 1977	"			Eugene M. et al	Stanley A. Norman	1065	607		Pt. lot 56 Dixie Ave. "Dixie Hgts."
"	"			Carol A. et al	" "	1065	607		
10291 Sept. 30, 1977	"			James Paul	Hattie R. Brown, et al	1065	978	13.2	Alamy Mt. Tr. Bldg 2 Ac. Howard Rd.

INDIRECT or GRANTEE Index to Deeds — Greenville County, S. C.

REG. U. S. PAT. OFFICE *Chas McCott* County Indexes Since 1888 An Identifying Trade Mark

Open at Proper Tab according to First Letter or Letters of Name and refer to Buff Sub-Index sheet for page reference.

COTT FAMILY NAME INDEX No. 75 © 1949
MADE BY THE COTT INDEX COMPANY, COLUMBUS, OHIO
SOLD BY WALKER, EVANS & COGSWELL CO., CHARLESTON, S.C.

(K)

FILE NUMBER	GRANTEES FAMILY NAMES	GIVEN NAMES ABCDEFGHIJ	GIVEN NAMES KLMNO	GIVEN NAMES PQRSTUVWXYZ	GRANTORS	BOOK	PAGE	No. of Acres	BRIEF DESCRIPTION, LOCATION, ETC. (Not Warranted)
11557 Oct. 12, 1977	Brown	Kirk David			Jo Ann S. Brown	1066	630		Country Club, Sec. 3-N Lots N74+715 Whipoorwill
11925 Oct. 17, 1977	"	Debra H.	+	Robert A.	Hubert Howard	1066	843		Lot 2 D. C. Hwy. 253
12616 Oct. 21, 1977	"	Eugene W.			Roy F. Vaughn, Jr.	1067	181		Int. pt. lot 13 Sidney St.
12751 Oct. 24, 1977	"	Elsie L.			J. Robert Thomason, et al	1067	267		Lot Pendleton St.
13020 Oct. 27, 1977	Broune	Evelyn E.	+	James H.	Herald W. Holland, et al	1067	398		Terrace Lot 43 Lisa Dr. "Wade Hampton Sec. C
13294 Oct. 28, 1977	Brown	Bobbie W.	+	Ronald W.	Larry G. Saylor	1067	517		Lot 30 Riley Rd. "Riley East" also pt. lots 13+14 D'Neel Sp.
13890 Nov. 3, 1977	Brown	Daynelle E.			Paul E. Bradshaw, et al	1067	923		Bond for title - 15 lots Wilcox East
14289 Nov. 7, 1977	Brown	et al Gary L.			Charles M. Howe, et al	1068	51	1.235	Acres Jordan Rd.
"	"	et al Debra H.			" "	1068	51		
14493 Nov. 8, 1977	"	D. M.	+	Associates	Evelyn B. Rowland	1068	167		
"	"	"	"	"	" "	1068	167		Pt. lot 23 White Horse Rd. Also pt. lots 48+49 Daniel Ave. Also pt. lots 48+49 cor. Daniel Ave. & Flora Ave. "Familia Park"
"	"	"	"	"	" "	1068	167		
14859 Nov. 14, 1977	"			Synda S.	Robert P. Affairs Administrator of Veterans	1068	311		Hantt Sp. Lot 168 Malross Ct. "Bllewild" Duncan Mills, Sec. II
15466 Nov. 17, 1977	"	Anita			Vonnie Sue Sunford	1068	604		Lot 56 (#22) Badger St.
15610 Nov. 18, 1977	"			et al Michael H.	Elisra W. Fox	1068	684	}	Lot 10 B Memorial Dr.
"	"			et al Lorrie H.	" "	1068	684		

INDIRECT or GRANTEE Index to Deeds — Greenville County, S. C.

8

(K)

REG. U. S. PAT OFFICE *Chas McCott* County Indexes Since 1888 An Identifying Trade Mark

Open at Proper Tab according to First Letter or Letters of Name and refer to Buff Sub-Index sheet for page reference.

COTT FAMILY NAME INDEX No. 75 © 1949
MADE BY THE COTT INDEX COMPANY, COLUMBUS, OHIO
SOLD BY WALKER, EVANS & COGSWELL CO., CHARLESTON, S.C.

FILE NUMBER DATE OF RECORD	GRANTEES FAMILY NAMES	GIVEN NAMES ABCDEFGHIJ	GIVEN NAMES JKLMNOPQ	GIVEN NAMES RSTUVWXYZ	GRANTORS	BOOK	PAGE	No. of Acres	BRIEF DESCRIPTION, LOCATION, ETC. (Not Warranted)
16079 Nov. 23, 1977	Brown				as Tr. S. H. Tankersley	1068	961		Slopes" Dec. III Lots 179 thru 183 "Sunny "Tilostery Hills" Lot 31 Tusson Dr. Dec. II
17104 Dec. 2, 1977	"				Melvin E. Smith, et al	1069	542		Lot 31 Tusson Dr. Dec. II
17071 Dec. 2, 1977	"				Juan G. Middleton, et al	1069	525		Lot Briest Ave.
17097 Dec. 2, 1977	"				as Tr. S. H. Tankersley	1069	543		Lots 17 thru 21 "Windtree" Slopes" Dec. II
18518 Dec. 19, 1977	"				James R. Waxter, et al	1070	413		Lot 135 Wiberg Ct. "Sunny Chick Springs Tp.
18660 Dec. 20, 1977	"				et al Robert David Bridges,	1070	473	5.7	Acc. Ricks School Rd. O'Neal Tp.
19411 Dec. 28, 1977	"				Virginia B. Mann	1070	870		11 Lots Paris View, Dec. I
19691 Dec. 30, 1977	"				et al Fannie Mary W. Weather	1071	71		Weather, Cr. Ft. Inn Lot, Quillen Ave +
"	"				et al Mary W. Newman	1071	71		
"	"				" " "	1071	71		
19798 Jan. 3, 1978	"				Norman D. Lwin, et al	1071	162		Chick Springs Tp. Lots 18, 19, 20 + 21 Bates Tp.
20620 Jan. 10, 1978	"			Joseph M. et al J. Bruce	Travelers Rest Line Center Successor by merger of Peoples Natl Bank and as Tr. for part of Royal & Huntington	1071	650		Lot 23 U.S. Hwy. 25
21051 Jan. 13, 1978	"			Jane Lower	Bankers Trust of S. C.	1071	901		Quit Claim Deed - chit. lot Rives St. Lot Rives + Hammond Sts. Lot Hammond St. For orig see Deed Bk 972, pg. 89
"	"			" "	" " "	1071	901		
21693 Jan. 20, 1978	"				S. H. Tankersley	1072	299		Lot 20 Farmington, Dec. II
22325 Jan. 27, 1978	"			Turner Harold J. + June	et al Charlotta P. Hillchrest, (Now Velma E. O'Brien)	1072	922		Lot Cedar Lane Rd Mt. View Farm "Paris Mt. Tp. Pt. lots 38 + 39 Woodland Dr
22416 Jan. 30, 1978	"			Wesley J.	Velma E. Davis	1072	780		

INDIRECT or GRANTEE Index to Deeds — Greenville County, S. C.

REG. U. S. PAT OFFICE *Chas McCott* County Indexes Since 1888 An Identifying Trade Mark

Open at Proper Tab according to First Letter or Letters of Name and refer to Buff Sub-Index sheet for page reference.


COTT FAMILY NAME INDEX No. 75 © 1949
MADE BY THE COTT INDEX COMPANY, COLUMBUS, OHIO
SOLD BY WALKER, EVANS & COGSWELL CO., CHARLESTON, S.C.

(L)

FILE NUMBER	DATE OF RECORD	GRANTEES FAMILY NAMES	GIVEN NAMES ABCDEFGHIJ	GIVEN NAMES JKLMNO	GIVEN NAMES PQRSTUVWXYZ	GRANTORS	BOOK	PAGE	No. of Acres	BRIEF DESCRIPTION, LOCATION, ETC. (Not Warranted)
23625	Feb. 10, 1978	Brown	Dannelle G.			Harbor Town Ltd. Pts.	1073	499		"Harbor Town" Unit 37 Stanley Dr.
23838	Feb. 13, 1978	"	Edbert H. Jr.			Patricia B. Brown	1073	582		Lot Fitts Rd.
24813	Feb. 22, 1978	"	Barbara B.	+	Raymon B. Hradny D. Sandlin, et al		1074	80	22.19	Acc Daluda Trp. "Sheffield Forest" Pt 68 Avon Dr. Sec III South 3P
25088	Feb. 27, 1978	"	Billy Ray	+	Patricia H. David M. Motter, Jr. et al		1074	331		South 3P
26128	Mar. 7, 1978	Brown			Stanley M. Luther Sals et al		1074	889		Lots 3 thru 13 Shady Grove St.
26189	Mar. 7, 1978	"	Evelyn C.		William K. Elmer D. McFalls et al		1074	916		Lots 15 & 16 near Jr. Rest
26183	Mar. 7, 1978	"	David		Steven C. Burns		1074	926		det farm in (circled) "Tree Meadow Farm" Pt. lot 11 High Valley Blvd.
26526	Mar. 10, 1978	Brown		James Dean		Domestic Loans of Sville. Inc.	1075	120		Green 3/4 Acre Pelham Street
27290	Mar. 12, 1978	Brown		Gene C., et al		Kate DeShields	1075	492		
28026	Mar. 24, 1978	Brown	Hoyle W			Alvin Dean Childers, et al	1075	879		Pt. lot 1 Pinnacle Dr. Blk. 11
28312	Mar. 27, 1978	Brown	Affie J. M. + Jesse David			Realistic Builders, Inc.	1076	14		Sec III Lot 7 Third St. "Judson Mills Village"
28614	Mar. 29, 1978	Brown	Enterprises of D. G. Inc.			S. H. Tankersley, Jr.	1076	157		Lots 192, 193, 177 + 178 "Dunwoody Shores"
28609	Mar. 29, 1978	Brown	Enterprises of D. G. Inc.			S. H. Tankersley, Jr.	1076	158		Lots 9, 13, 14 + 15 "Windtree"
28809	Mar. 31, 1978	Brown		Milton		W. E. Curry	1076	260		Lot 2 Ansel St. (St. John St.) "Village of Slater" Bate 3P.
29554	Apr. 6, 1978	"	Carolyn M. + Leonard			Clarence M. Burnett, Exec.	1076	665		Lot 14 Linkberg St. + Slater St.
29612	Apr. 7, 1978	Brown	Bartie Joe			William H. Jones, Jr.	1076	706		Lot 12 Lake Cunningham, O'Neil Trp.

INDIRECT or GRANTEE Index to Deeds — Greenville County, S. C.

(I) REG. U. S. PAT. OFFICE *Chas. McCott* County Indexes Since 1888 An Identifying Trade Mark

 Open at Proper Tab according to First Letter or Letters of Name and refer to Buff Sub-Index sheet for page reference.

COTT FAMILY NAME INDEX No. 75 © 1949
MADE BY THE COTT INDEX COMPANY, COLUMBUS, OHIO
SOLD BY WALKER, EVANS & COGSWELL CO., CHARLESTON, S.C.

FILE NUMBER DATE OF RECORD	GRANTEES FAMILY NAMES	GIVEN NAMES ABCDEFGHIJ	GIVEN NAMES JKLMNO	GIVEN NAMES PQRSTUVWXYZ	GRANTORS	BOOK	PAGE	No. of Acres	BRIEF DESCRIPTION, LOCATION, ETC. (Not Warranted)
31547 Apr. 25, 1978	Brown			Ricky S.	Margaret Price McCarish	1077	715		Lots 48+49 Airport Rd. "East Lynne" Sec III
32354 May 1, 1978	Brown	Charles B. +	Linda M.		Lewis J. Nash, et al	1078	227		Lot 184 Yarmouth Ct. "Westcliffe"
32429 May 2, 1978	Brown	Delores Ann		Waverly S.	Irene Elliottson, et al	1078	276		Int. Lot North Ave. Green
32430 May 2, 1978	Brown	Delores Ann +		Waverly S.	Curtis Elliottson	1078	277		Int. Lot North Ave. Green
32431 May 2, 1978	Brown	Delores Ann +		Waverly S.	Nettie T. Williams, et al	1078	278		Int. Lot North Ave. Green
34164 May 16, 1978	"	Enterprises of D. G. Inc.			S. H. Tankersley, as Tr.	1079	302		Lots 8 + 16 "Windtree"
35533 May 29, 1978	Brown	George, Jr. +	Mary R.		Lawrence A. Martin, et al	1079	994		Lot 4 Williamsburg Dr. "Belle Meade" Sec I
35779 May 31, 1978	Brown		Johnny Ross		John Bolin, et al	1080	116		Lot 57 Lynhurst Dr. "Oak Crest"
36715 June 7, 1978	Brown		Milton		By atty-in-fact, Sophie S. Francis Mollie Syracuse	1080	608		Lot One St.
36706 June 7, 1978	Brown	Elizabeth P. +	Walter E.		Great American Land Co., Inc.	1080	691		Lot 8 Cedar Dr. Hills Plat 2"
37383 June 13, 1978	Brown	Enterprises of D. G. Inc.			Terence R. Ford, et al	1081	54		Lot 12 Cannon Rd. "Cannon Meade" Sec. II Part 2p.
37959 June 16, 1978	"	Frankie H.			Francis J. Higgins, et al	1081	433		Lot 410 Pine Creek Ct. Belle
38959 June 26, 1978	"	Enterprises of D. G. Inc.			Virginia B. Mann	1081	964		Lots 45+46 "Paris View" Sec. I "Beechwood Farms" Int. in unpaved rd.
39145 June 28, 1978	"	Georgia R. +	Stanley M.	Brooks R. Prince, et al	Country Club, Inc.	1082	60	8.01	Acc. Off. Golf Course Rd. Tract D "Country Estate" Sec. II
39220 June 28, 1978	"		Mary M. +	Vernon D.	Carolina Springs Golf +	1082	91		Lot 131 = 1.76 Acc. Carolina Way Meade "Sec. III
39570 June 30, 1978	Brown		Margaret		Edward R. Page, et al	1082	291		Lot 224 Pine Creek Dr. "Belle

INDIRECT or GRANTEE Index to Real Estate Deeds -- Greenville County, S. C.

Open at Proper Tab according to First Letter or Letters of Name and refer to Buff Sub-Index sheet for page reference.

(M)

STATE PRINTING CO., GREENVILLE, S. C.

FILE NUMBER DATE OF RECORD	GRANTEES FAMILY NAMES	GIVEN NAMES ABCDEFGHIJ	GIVEN NAMES KLMNO	GIVEN NAMES PQRSTUVWXYZ	GRANTORS	BOOK	PAGE	NO. OF ACRES	BRIEF DESCRIPTION, LOCATION, ETC. (NOT WARRANTED)
477 July 6, 1978	Brown	Charles B.			L. H. Tankersley	1082	610		Lot 13 "Farmington" Sec IV
493 July 6, 1978	Brown	Charles B.			Spencer H. Othman	1082	611		Lot 12 "Farmington" Sec IV
1495 July 14, 1978	Brown			et al Thomas E. Jr.	Charles A. Cooper, et al	1083	193	}	Lot 225 Woodmiller Ave. "Traxler Park."
" "	"			et al Rebekah R.	" "	1083	193		
1669 July 17, 1978	"			Thomas M.	Troy D. Brown, et al	1083	316		Corrective Deed. Pat Forest Ct.
1840 July 18, 1978	Brown	Daniel, Jr.			Lance J. Beach, et al	1083	368		Lots 4+5 Sec. 3 "Truckytown" Mills" Brandon Sec. I
2019 July 19, 1978	Brown			Leason C. + Reba S.	Kate Houston	1083	484		Lot 123 (#16) Sturdevant St. "Alamy Grove Estd. Sec. I
2176 July 21, 1978	Brown			W. Alton	Veldee J. Cooper, Jr. et al Corp.	1083	582		Lot 12 Holden Grove Circle "Holden
2274 July 21, 1978	Brown	D. M.			Community Investment	1083	623		Lots 5+6 Grahl Ct. "Grahl Court"
2536 July 25, 1978	Brown			Shirley M.	Thomas M. Brown	1083	753		Dist lot Forest Ct.
3006 July 28, 1978	Brown	et al Carroll F.			Threall Enterprises, Inc.	1084	50	}	Lot 123 Newington River "Gray Fox Run"
" "	"	et al Auntie L.			" "	1084	50		
3960 Aug. 4, 1978	Brown	Norothy E.			Stephen E. Knudsen	1084	721		Pt. lots 1+2 West Earle St. Greenville Sp.
3959 Aug. 4, 1978	Brown	Norothy E.			William Z. Knudsen	1084	722		Pt. lots 1+2 West Earle St. Greenville Sp. Park"
4088 Aug. 7, 1978	Brown	Bayne + Malcolm H. J.			First Fed. S. + S. Assn.	1084	848		Lot 132 Grooby Circle "Paramount "Batesville Forest" Sec. I
4302 Aug. 8, 1978	Brown	Fred W. III			Threall Enterprises, Inc.	1084	956		Lots 5+6 Pine Oaks Dr.

INDIRECT or GRANTEE Index to Real Estate Deeds -- Greenville County, S. C.

(M)

Open at Proper Tab according to First Letter or Letters of Name and refer to Buff Sub-Index sheet for page reference.

KEYS PRINTING CO., GREENVILLE, S. C.

FILE NUMBER DATE OF RECORD	GRANTEES FAMILY NAMES	GIVEN NAMES ABCDEFGHIJ	GIVEN NAMES JKLMNOPQ	GIVEN NAMES RSTUVWXYZ	GRANTORS	BOOK	PAGE	NO. OF ACRES	BRIEF DESCRIPTION, LOCATION, ETC. (NOT WARRANTED)
5198 Aug. 16, 1978	Brown		Lorena		Loree Brown	1085	423		Lot Blasingame Rd. Haritt Tp. "Northwood Hgts."
5701 Aug. 22, 1978	Brown		Malcolm H. W. Bayne	J. +	Frank H. Foral, et al	1085	817		Lots 44 + 45 Also lots 4 thru 10
5792 Aug. 22, 1978	Brown	Daniel, Jr.			Davis Mitchell, Dr. et al	1085	862		Lots 6 + 7 Sec. III "Luckytown"
5727 Aug. 22, 1978	Brown		Josie Mae William	+	W. A. Jones, Jr.	1085	860		Lot 16 Loblolly Circle Sec. III
6153 Aug. 24, 1978	Brown	Enterprises of D. C. Inc.		Franklin Robert	S. H. Tankersley	1086	74		Lots 189, 190 + 191 "Sunny Slopes"
6302 Aug. 25, 1978	Brown				Laura Thompson	1086	143		Lot West Rd. + Mills St. Bates Tp. Hills
6906 Aug. 31, 1978	Brown	Charles H. + Murrell			Eric Pedersen, et al	1086	476		Lots 11 + 12 + 13 Fernhurst Dr. "Montage"
7184 Sept. 1, 1978	Brown	Carol Wade			Carol D. Brown	1086	673	1.00	Care Beckey Gibson Rd. Sec. I
7237 Sept. 5, 1978	Brown			of D. C. Inc. Properties	Milton T. Smith	1086	720		Lot 44 Paris View Dr. "Paris View" Worford Dr. "Cambridge Pk."
7448 Sept. 5, 1978	Brown	Billy C.			R. E. Gregory + Co., Ltd.	1086	774		Lot 4 Cor. Old Spartanburg Rd. +
8801 Sept. 18, 1978	Brown			Hull Roe et al Rebekah	James Allen Roe	1088	42		Dist. Lot Little Texas Rd. Paris Mt. Tp.
9269 Sept. 21, 1978	Brown	Billy Carlton			R. E. Gregory + Co. Ltd. et al	1088	362		Options to Purchase Real Estate
9488 Sept. 25, 1978	Brown	Almeter +	Willie		Francis L. Bouchillon	1088	503		Lot 7 Briggs Ave
10446 Oct. 2, 1978	Brown	Fred K.			Alan Lee Brown, et al	1089	89	1.16	Acc. Fen's Bridge Rd. O'Neal Tp. Stgo. Hills Tp.
10559 Oct. 3, 1978	Brown	Corine			J. B. Brown	1089	191		Dist. Lot 63 Burnett St. Washington Sec. I
10788 Oct. 4, 1978	Brown			of D. C. Properties	Irene E. Batson	1089	264		Lot 6 Mecca Bridge Rd. "Paris View"

INDIRECT or GRANTEE Index to Deeds — Greenville County, S. C.

(7)

KEYS PRINTING CO., GREENVILLE, S. C.

Open at Proper Tab according to First Letter or Letters of Name and refer to Buff Sub-Index sheet for page reference.

FILE NUMBER DATE OF RECORD	GRANTEES FAMILY NAMES	GIVEN NAMES ABCDEFGH	GIVEN NAMES IJKLMNO	GIVEN NAMES PQRSTUVWXYZ	GRANTORS	BOOK	PAGE	No. of Acres	BRIEF DESCRIPTION, LOCATION, ETC. (Not Warranted)
14300 Nov. 7, 1978	Brown			^{et al} Rodney ^{et al} Steven Wade	C. Rodgers, et al	1091	399	} Lot 292 Capewood Rd. "Westwood Sec IV" Snilla	
" "	"			Romona H.	" "	1091	399		
14649 Nov. 9, 1978	"		H. F. Malcolm +	W. Bayne of S.C. Ldc. Properties	Frank H. Foral, et al	1091	575	} Lot 11 Norwood Hgts. Blk E Sec I Lot 5 Meece Bridge Rd. Paris View	
15590 Nov. 17, 1978	"				Drene E. Batson, et al	1092	250		
16298 Nov. 27, 1978	"	^{et al} Herald S.			Mary A. Campbell, et al	1092	594	} Lot 5 "Green Forest" Sec. A	
" "	"	^{et al} Carolyn Jean			" " "	1092	594		
16343 Nov. 28, 1978	"		Mary M.	^{Stevens, Jr.} "Vernon"	Charles E. Pruitt, et al + Developers, Inc.	1092	627	} Paris Mt. Tp. Lot 22 Beshill Ct. "Buxton" Sec. III S'ville Lot 74 Brentwood Way "Brentwood"	
16768 Dec. 1, 1978	"	Donnie C. +	Janis D.		Associated Builders Assn.	1092	895		
16908 Dec. 1, 1978	"			W. Bayne	Poinsett Federal S. + L.	1092	975	} Pt. Lot 10 Buist Ave. Secs "	
18530 Dec. 19, 1978	"	Gloria			Robert C. Brown, Jr.	1094	4		
18538 Dec. 19, 1978	"	Charles A., Jr.			Boyce M. Dillard	1094	10	} Lot 18 Powderhorn Sec. I	
" "	"	Betty C. et al			" "	1094	10		
18949 Dec. 22, 1978	"	Elva, et al			Poinsett Realty Company The Society of the U. S.	1094	237	} 5.18 Acs. U. S. Hwy. 276 Mauldin Lot 49 Penarth Drive (Noble St.)	
19359 Dec. 29, 1978	"		^{et al} Junnie F.		Equitable Life Assurance	1094	479		
" "	"		^{et al} Joyce E.		" " "	1094	479		
20144 Jan 8, 1979	"	Billy G.			R. E. Gregory + Co. Ltd.	1094	957	Lot 76 Wayford Dr. "Cambridge Park"	

INDIRECT or GRANTEE Index to Deeds — Greenville County, S. C.

REG. U. S. PAT. OFFICE *Chas. McCath* County Indexes Since 1888 An Identifying Trade Mark

Open at Proper Tab according to First Letter or Letters of Name and refer to Buff Sub-Index sheet for page reference.


COTT FAMILY NAME INDEX No. 75 © 1949
MADE BY THE COTT INDEX COMPANY, COLUMBUS, OHIO
SOLD BY WALKER, EVANS & COGSWELL CO., CHARLESTON, S.C.

(0)

FILE NUMBER DATE OF RECORD	GRANTEES FAMILY NAMES	GIVEN NAMES ABCDEFGHIJ	GIVEN NAMES KLMNO	GIVEN NAMES PQRSTUVWXYZ	GRANTORS	BOOK	PAGE	No. of Acres	BRIEF DESCRIPTION, LOCATION, ETC. (Not Warranted)
20231 Jan. 8, 1979	Brown				W. Bayne, William E. Lindsey	1094	974		"Park" Sec. I Lot 10 Uneda Dr. "Sherman"
20283 Jan. 9, 1979	"		et al James W.		William Earl Harney, Jr.	1095	50		Lot Emma St. (W. Poimett St.) Chick Springs Tp.
"	"		et al Katherine M.		" " " "	1095	50		
20376 Jan. 9, 1979	"	Wilson Donald	+	Peggy Dixon	James A. Trammell, dnc.	1095	80		"Taylor Hgts." Lot 25 Reid School Rd.
20548 Jan. 11, 1979	"	et al David A.			James S. Reed, et al	1095	185		Lot Owens Lane Mauldin
"	"	et al Henry J., Jr.			" " "	1095	185		
21821 Jan. 24, 1979	"	Enterprises of S. C. dnc.			Virginia B. Mann	1095	927		"View" Sec. I Lots 14, 15 + 16, 52 + 53 "Paris"
21788 Jan. 24, 1979	"	Donald E.	+	Rose S.	W. J. Hayes, et al	1095	897	2.42	Lot Waddell St. Also pt. Finley St. Aco. = Lots 76, 77, 96 + 97 + Unnumbered
22038 Jan. 26, 1979	"	Enterprises of S. C. dnc.			S. H. Tankersley, Jr.	1096	53		Lot 10 Windtree Ct. "Windtree" Sec. I
22337 Jan. 30, 1979	"			Ms. W. Bayne	For Richard Wayne Mulligan Frank P. McLowen, Jr. Master	1096	255		
22366 Jan. 31, 1979	"	et al Floyd O.			Arden B. Brown, et al Master - For Thomas Gordon Hawkins (Minor)	1096	281	18.6	Aco. O'Neal Tp.
22915 Feb. 5, 1979	"		et al James D., Jr.		Frank P. McLowen, Jr.	1096	547		Lot 3 Hwy. 183
"	"		Murray, et al		" " "	1096	547		
22947 Feb. 6, 1979	"	Ann H. Carol	+	Rodger E.	John D. Newton, et al	1096	575		"Greenbrier" Lot 33-A Greenbrier Dr. Springs Tp.
22962 Feb. 6, 1979	"	Delia H.			Cecil G. Brown, et al S/A Westminster Company a P.C. Westminster Company, Inc.	1096	593		Lot. 13.22 Aco. = pt. Tract 5 Chick III
23264 Feb. 9, 1979	"		et al James R.		" " "	1096	719		
"	"		et al Kelly M.		" " "	1096	719		

INDIRECT or GRANTEE Index to Deeds — Greenville County, S. C.

REG. U. S. PAT. OFFICE *Chas. M. Cott* County Indexes Since 1888 An Identifying Trade Mark

 Open at Proper Tab according to First Letter or Letters of Name and refer to Buff Sub-Index sheet for page reference.

COTT FAMILY NAME INDEX No. 75 © 1949
MADE BY THE COTT INDEX COMPANY, COLUMBUS, OHIO
SOLD BY WALKER, EVANS & COGSWELL CO., CHARLESTON, S.C.

FILE NUMBER DATE OF RECORD	GRANTEES FAMILY NAMES	GIVEN NAMES ABCDEFGHIJ	GIVEN NAMES JKLMNOPQ	GIVEN NAMES RSTUVWXYZ	GRANTORS	BOOK	PAGE	No. of Acres	BRIEF DESCRIPTION, LOCATION, ETC. (Not Warranted)
23377 Feb. 12, 1979	Brown		Michael B.		Dakwood Mobil Homes, Inc.	1096	788		Lot Founders Hill Rd.
23444 Feb. 12, 1979	"		Saura S. + Robert D.		Brown Enterprises of S. C. Inc.	1096	808		Lot 42 "Paris View" Sec. I Sec. III
23796 Feb. 15, 1979	"	Enterprises of S. C. Inc.			S. H. Tankersley, Jr.	1097	33		Lot 186, 215 + 216 "Sunny Slopes"
24401 Feb. 23, 1979	"	Charles B.			S. H. Tankersley	1097	333		Lot 30 "Stratford" Sec. II Revi.
24401 Feb. 23, 1979	"	Charles B.			S. H. Tankersley	1097	334		Lot 31 "Stratford" Sec. II Revi. Creek "Phase I"
24611 Feb. 26, 1979	"	Dorothy S. +	Robert J.		Furman Cooper Bldrs.	1097	451		Lot 2 Stalling Rd. "Pebble Slopes" Sec. III
24915 Feb. 28, 1979	"	Enterprises of S. C. Inc.			S. H. Tankersley, Jr.	1097	602		Lots 211, 212, 213 + 214 "Sunny Chick Springs Tp.
26018 Mar. 12, 1979	"		Stephen M.		Wilson M. Dillard, et al	1098	181		Lots 80, 81 + 82 "Sherwood Forest" Spring Tp.
26017 Mar. 12, 1979	"		Stephen M.		Wilson M. Dillard, et al	1098	182		Lot 56 "Sherwood Forest" Chick Forest "
26185 Mar. 13, 1979	"		Stephen M.		Richard S. Hfeller, Jr.	1098	285		Lot 83 Robin Hood Dr. "Sherwood
27561 Mar. 27, 1979	"	Alfred, III Charles + Jane Marie			Francis G. Crosby, et al	1099	291		Lot 314 "Westwood" Sec. IV
27809 Mar. 28, 1979	"	Frankie J.			Leonard S. Brown	1099	400	6.95	Acc. Frank Brown Drive Highland Tp.
27969 Mar. 29, 1979	"	Leslie Darrell			Estelle Brown	1099	478		Lot Blue Ridge School Rd. Also R135
28014 Mar. 29, 1979	"	Charles B.			Ruth M. Blackston	1099	489		Pt. of Parcel Chick Springs Tp.
28373 Apr. 2, 1979	"		Mansford Lee Steven Joann		Edna P. Brown	1099	686		Lot 87-A Less pt. Drydale Dr.
29146 Apr. 9, 1979	"		Kenneth + Wanda		Jesse Dean Brown	1100	99	2	Acc. White Horse Rd. Epton.

INDIRECT or GRANTEE Index to Deeds — Greenville County, S. C.

KEYS PRINTING CO., GREENVILLE, S. C.

Open at Proper Tab according to First Letter or Letters of Name and refer to Buff Sub-Index sheet for page reference.

(P)

FILE NUMBER DATE OF RECORD	GRANTEES FAMILY NAMES	GIVEN NAMES ABCDEFGH	GIVEN NAMES IJKLMNO	GIVEN NAMES PQRSTUVWXYZ	GRANTORS	BOOK	PAGE	No. of Acres	BRIEF DESCRIPTION, LOCATION, ETC. (Not Warranted)
29144 Apr. 9, 1979	Brown		et al Michael S.		Louis E. Satour, Jr. ^{et al}	1100	108	18.6	Lot 11 Wood Hgts. Ave. "Edwards Forest" Dec. III
" "	"		et al Janet H.		" " "	1100	108		
29273 Apr. 9, 1979	Brown	A. B.	Shirley S.		Floyd O. Brown, et al	1100	144	18.6	Acres. O'Neal Tp.
27361 Apr. 10, 1979	"	Darryl F.			Calvin Brown, Sr.	1100	223		Land Contract Dec. III
29425 Apr. 10, 1979	"	Enterprises of S. C. Inc.			L. H. Tankersley Jr.	1100	252		Lots 194, 195 + 196 "Dumny Delos"
29453 Apr. 11, 1979	Brown				Robert A. Phillip D. Walker	1100	283		Lot 123 Bennett St. "North Hills"
30153 Apr. 17, 1979	Brown	Carmen S.			Stephen B. Tate, et al	1100	670		Lot 46 Colony Rd. "Pointe North"
30655 Apr. 20, 1979	Brown		et al Michael E.		Gathran + Darby Bledsoe	1100	946		Lot 360 Clifwood Ct. "Sugar Creek" Map VI
" "	"		et al Judy M.		" " "	1100	946		Meade" Dec. I + II Dentt 29.
30673 Apr. 20, 1979	"	Colours Marie +		William	L. Taft Joseph	1100	958		Lot 88 E. Dorchester Blvd. "Belle"
30854 Apr. 23, 1979	Brown				Ronald Wallace ^{Indiv + Executors} Dennis E. McMakin, et al	1101	70		Int. Lot 119 Cr. Smith + Geer St.
30852 Apr. 23, 1979	Brown				Ronald Wallace Miriam M. Westmoreland	1101	71		Int. Lot 119 Cr. Smith + Geer St.
30855 Apr. 23, 1979	Brown				Ronald Wallace Bobby R. McMakin	1101	72		Int. Lot 119 Cr. Smith + Geer St.
30790 Apr. 23, 1979	Brown		et al Margaret Howell		A. C. Tapp, et al	1101	66		County Tract 1 = 48.70 Acres. 4' Miller Spartanburg
31161 Apr. 24, 1979	Brown	Darryl F.			Calvin Brown, Jr.	1101	250		Land Contract
31257 Apr. 24, 1979	Brown	Enterprises of S. C. Inc.			L. H. Tankersley, Jr.	1101	307		Lots 4, 5 + 6 "Windtree"

INDIRECT or GRANTEE Index to Deeds — Greenville County, S. C.

(P)

KEYS PRINTING CO., GREENVILLE, S. C.

☞ Open at Proper Tab according to First Letter or Letters of Name and refer to Buff Sub-Index sheet for page reference.

FILE NUMBER DATE OF RECORD	GRANTEES FAMILY NAMES	GIVEN NAMES ABCDEFGHIH	GIVEN NAMES IJKLMNO	GIVEN NAMES PQRSTUVWXYZ	GRANTORS	BOOK	PAGE	No. of Acres	BRIEF DESCRIPTION, LOCATION, ETC. (Not Warranted)
31306 Apr. 27, 1979	Brown	Larry Charles	Janeis E.		Norman R. Acher a Gen. Pts.	1101	337		Lot 406 "Del Norte Gate" Sec. V
31408 Apr. 27, 1979	"			Williams W.	Loy St. Investments	1101	377		Pt. Lots 7+8 Williams St.
31528 Apr. 30, 1979	"		Maack		Perry E. Burton a Pts.	1101	463	11.28	Acres.
31531 Apr. 30, 1979	"			Winifred E.	Governors Square Associates	1101	470		Regime Down Townhouse No. 52-A Hoig Prop.
31950 May 2, 1979	"	Ashemon Charles	Karen Dianne		James R. Cox, et al	1101	694		Sale of Real Estate Assignment of Installment Contract for
32494 May 8, 1979	"			Stephen M.	David Pauluk, et al In.	1101	970	1.59	Acres Westridge Ct.
33041 May 11, 1979	"	Enterprises of S. C. Inc.			S. H. Tankersley Inc.	1102	364		Lot 197 "Sunny Slopes" Sec. III View "Sec. I"
33040 May 11, 1979	"	Enterprises of S. C. Inc.			Brown Properties of S. C.	1102	365		Lots 5+6 Meace Bridge Rd. "Paris
33441 May 16, 1979	"	Cecil H., et al			Larry C. Davis, et al	1102	556		Lot 87 Berea Forest Cir. "Berea Forest" Sec. II
" " 33523 May 16, 1979	"			Joann S. + Walter D.	Cecil Wayne Kumbrell, et al	1102	573		Lot Batesville Rd.
33991 May 21, 1979	"			Vivian	James Rosemond, et al	1102	955	1/4	Acres Hantt Tp. Fairview Tp.
33969 May 21, 1979	"	Jean Forrester			Wallace E. Forrester, et al	1102	936	18.5	Acres New Wilson Bridge Rd. Sec. I
34341 May 23, 1979	"			Properties of S. C.	Brown Enterprises of S. C. Inc.	1103	116		Lots 5+6 Meace Bridge Rd. "Paris View" Hgt. Sec. V
34420 May 23, 1979	"			Janet R. + Sumner E.	Robert H. Chambers	1103	137		Lot 15 Brockman Drive "Knollwood"
34785 May 25, 1979	"		Loreina		Joe Perkins	1103	357		Lot Blessingame Rd.

INDIRECT or GRANTEE Index to Deeds — Greenville County, S. C.

KEYS PRINTING CO., GREENVILLE, S. C.

Open at Proper Tab according to First Letter or Letters of Name and refer to Buff Sub-Index sheet for page reference.

(Q)

FILE NUMBER	GRANTEES	GIVEN NAMES	GIVEN NAMES	GIVEN NAMES	GRANTORS	BOOK	PAGE	No. of Acres	BRIEF DESCRIPTION, LOCATION, ETC. (Not Warranted)
DATE OF RECORD	FAMILY NAMES	ABCDEFGHIJ	IJKLMNO	PQRSTUVWXYZ					
35353 May 31, 1979	Brown		Jack S., et al		Ethel D. Brown	1103	760		Brandon Plant" Sec: I Lot 101 (13) Hatch St. "Alwey Mills,
35494 June 1, 1979	"	Enterprises of S. C., Inc.			L. H. Tankersley	1103	845		Sec. III Lots 204, 205 + 206 "Sunny Slopes"
36142 June 6, 1979	"		Linda H. Williams + Hugh et al		John S. Brown, et al	1104	222		Lot 15 Douglas Dr. "Martindale"
36180 June 6, 1979	Brown		Johnny Swins et al		Sidney D. Skinner	1104	227		Lot 11 Edgewood Dr. "Additions Knollwood Hgts."
" " "	"		Judy G. et al		" "	1104	227		
36489 June 8, 1979	Brown	Enterprises of S. C. Inc.			Ralph Howard, Jr.	1104	397		3 Tracts Bates Tp. "Coleman Hgts."
36488 June 8, 1979	Brown	Enterprises of S. C. Inc.			Margaret Howard Barry	1104	400		3 Tracts Bates Tp. "Coleman Hgts."
36487 June 8, 1979	Brown	Enterprises of S. C. Inc.			William H. Howard, Jr.	1104	403		3 Tracts Bates Tp. "Coleman Hgts."
36486 June 8, 1979	Brown	Enterprises of S. C. Inc.			E. Sec. + Ind. Mary Howard Barbara, et al	1104	406		3 Tracts Bates Tp. "Coleman Hgts."
36503 June 8, 1979	Brown		Charles P.		Coy V. Jones, Jr., et al	1104	391	2.0	Acc. Center Rd. Reserved Plw Spgs Tp.
37200 June 14, 1979	Brown		C. A., et al		Etta Ward	1104	827		Lot 8 Hall Ct. also lot 56 Wood St. Chick
37201 June 14, 1979	Brown		C. A., et al		Etta Ward	1104	828		Lots 54 + 55 Weeds Ave. Chick Spgs Tp
37324 June 15, 1979	Brown		et al J. B.		J. B. Brown, et al	1104	910	10	Acc. County Rd. Austin Tp.
" " "	"		et al Minnie Mae of S. C. Inc.		" " "	1104	910		
38127 June 22, 1979	Brown		Properties		W. E. Caldwell	1105	343		Tract 1 Darby Rd.
38317 June 26, 1979	Brown		Michael L. + Sharon P.		Donald C. Bragg	1105	467		Lot 17 Allotsford N. Drille "Bellington"

INDIRECT or GRANTEE Index to Deeds — Greenville County, S. C.

(Q)

KEYS PRINTING CO., GREENVILLE, S. C.

 Open at Proper Tab according to First Letter or Letters of Name and refer to Buff Sub-Index sheet for page reference.

FILE NUMBER DATE OF RECORD	GRANTEES FAMILY NAMES	GIVEN NAMES ABCDEFGH	GIVEN NAMES IJKLMNO	GIVEN NAMES PQRSTUWXYZ	GRANTORS	BOOK	PAGE	No. of Acres	BRIEF DESCRIPTION, LOCATION, ETC. (Not Warranted)
38487 June 27, 1979	Brown	Fred W. + Lois F.			Fred W. Brown, III	1105	591		Lot 6 = 2.50 Acs. Five Oaks Drive Place" Sec. II
170 July 2, 1979	"			Leighton, et al William	Bob Maxwell Bldg. Inc	1105	936		Lot 138 Rockwood Ln. "Dwinger
420 July 3, 1979	"	Enterprises of S.C., Inc			L.H. Tankersley, Jr.	1106	97		Lots 2 + 3 Hindtree
399 July 3, 1979	"	Dennis M + Julie B.			Carmen L. Brown	1106	103		Lot 46 Colony Rd. "Paints North" Sec. II Chick Springs Tp.
472 July 5, 1979	"			W. Bayne of S.C. abse. Properties	R. Wayne Jones, et al In Hurby Hunt, et al	1106	131		Lot 53 Wintergreen Ln. "Brookwood"
556 July 5, 1979	"				Frank P. McHowan, Jr.	1106	176		Lot 8 Webster Rd.
605 July 6, 1979	"	et al Claude A.			Dean Williams	1106	255	6.90	Acs. Dean Williams Rd. Bates Tp.
" "	"	et al Betty D.			" "	1106	255		
612 July 6, 1979	"			of S.C. Inc. Properties	First Piedmont Mtg. Co. Inc.	1106	259		I Lot 6 "Rocky Creek Acres" Sec.
611 July 6, 1979	"			of S.C. Inc. Properties	First Piedmont Mtg. Co. Inc.	1106	260		I Lot 9 "Rocky Creek Acres" Sec.
917 July 9, 1979	"	Enterprises of S.C. Inc.			S.H. Tankersley Jr.	1106	381		Sec. III Lots 202 + 203 "Sunny Slopes"
1574 July 13, 1979	"	Enterprises of S.C. Inc.			S.H. Tankersley Jr.	1106	684		Lot 201 "Sunny Slopes" Sec. III
2323 July 20, 1979	"	Enterprises of S.C. Inc.			S.H. Tankersley Jr.	1107	108		Lot 200 "Sunny Slopes" Sec. III
2692 July 24, 1979	"	Brenda James Walter			Grover Riddle, et al	1107	509		Lot Ferguson Rd.
2727 July 25, 1979	"	et al Leslie J.			W. N. Leslie, Inc.	1107	589		Lot 37 Con. Plantation Dr + Holly Tree Ln. "Holly Tree Plantation" Phase II
" "	"	et al Nancy A.			" " "	1107	589		Sec. II Austin Tp.

INDIRECT or GRANTEE Index to Deeds — Greenville County, S. C.

Open at Proper Tab according to First Letter or Letters of Name and refer to Buff Sub-Index sheet for page reference.

KEYS PRINTING CO., GREENVILLE, S. C.

(R)

FILE NUMBER DATE OF RECORD	GRANTEES FAMILY NAMES	GIVEN NAMES ABCDEFGHIJ	GIVEN NAMES KLMNO	GIVEN NAMES PQRSTUVWXYZ	GRANTORS	BOOK	PAGE	No. of Acres	BRIEF DESCRIPTION, LOCATION, ETC. (Not Warranted)
2879 July 26, 1979	Brown	Charles H. &	Katherine G.		Freddie E. Wilson, et al	1107	825	.027	Forest" Acs. Kensington Rd. "Stratford Acres"
4416 Aug. 9, 1979	"			et al Ted W.	Nancy P. Kelly (Mrs. W. Hill) &	1108	661		Lot 19 Mayfair Lane "Holmes"
4868 Aug. 9, 1979	"	Charles		et al Paul	Ester V. Hill, et al	1109	14		Lot Wilton St.
"	"			et al Helen W.	"	1109	14		
5027 Aug. 10, 1979	"	Enterprises of S. C. Inc.			Brown Properties of S. C. Inc.	1109	128		View" Sec. I Lot 44 Paris View Dr. "Paris"
5028 Aug. 10, 1979	"	Enterprises of S. C. Inc.			S. H. Tankersley, Jr.	1109	137		Lot 199 "Dunham Slopes" Sec. III
5035 Aug. 10, 1979	"			Irene Booker	Leon D. Smith	1109	138		Lot 7 "Smith Estate" Tr. Rest
5349 Aug. 14, 1979	"			et al Lonny S.	Marion S. Bayne	1109	348		Lot 3 Lyon Ave.
"	"			et al Linda	"	1109	348		
5672 Aug. 16, 1979	"				W. Bayne Poinsett, Jr. & L. Arin	1109	521		Hills" Sec. I Lot 9 Williams St. "Whippoorwill Hqts."
5833 Aug. 17, 1979	"	Enterprises of S. C. Inc.			Herald H. Hiltrop, et al	1109	613		Lot 118 Coleman Dr. "Coleman Butler Tp.
6139 Aug. 21, 1979	"	Cecil B.			Charles S. Brown	1109	818		Plot. 1.62 Acres Poplar Mtn. Rd. Epts. Blk 9 Sec. II
6140 Aug. 21, 1979	"	Cecil Bagwell			Charles S. Brown	1109	819		Plot. Lot 11 Carolina Ave. E. Highlands
6501 Aug. 23, 1979	"	Anita June	Mark Edward		Terry K. Hagedorn, et al	1109	984		Pl. Lots 8 & 9 Talor St.
6578 Aug. 24, 1979	"	Carolyn P.		R. J., Jr.	W. Nelson Specht, et al	1110	33		Court" Lot 2 Lillman Ct. "Lillman Add." Sec. II
6755 Aug. 27, 1979	"	Charles B.			Robby Joe Jones Bledsoe, Inc	1110	149		Lot 20 Laurel Lake Rd. "Whiteville"

INDIRECT or GRANTEE Index to Deeds — Greenville County, S. C.

(r)

KEYS PRINTING CO., GREENVILLE, S. C.

Open at Proper Tab according to First Letter or Letters of Name and refer to Buff Sub-Index sheet for page reference.

FILE NUMBER DATE OF RECORD	GRANTEES FAMILY NAMES	GIVEN NAMES ABCDEFGHIJ	GIVEN NAMES IJKLMNO	GIVEN NAMES PQRSTUVWXYZ	GRANTORS	BOOK	PAGE	No. of Acres	BRIEF DESCRIPTION, LOCATION, ETC. (Not Warranted)
6747 Aug 27, 1979	Brown		J. M.,	Wending Co. Inc.	E. H. Batson	1110	147		Lot - Hwy. 291 + Poinsett Hwy. Sec. I
6935 Aug 28, 1979	"	Gloria M.	Leroy O.		Albert S. Hardesty, et al	1110	247		Lot 21 Winding Way "Poppertree"
7209 Aug 29, 1979	"	Enterprises of D. C. Inc.			L. H. Tankersley, as Tr.	1110	395		Lot 198 "Dunny Slopes" Sec. III Sec. VI D'ville
7465 Aug 31, 1979	"	Cyndi M.	et al		Robert P. Compton, et al	1110	547		Lot 652 Bucky Ct. "Westwood"
7685 Sept 4, 1979	"		James,	et al	Jerry L. Cobb, et al	1110	666		Lot 124 Basswood Dr. "Hillborough" Sec. II Mauldin
"	"		Marie,	et al	" " "	1110	666		Sec. I
7800 Sept 4, 1979	"	Anne Carol	Kenneth Barry		Management, Inc. Merrill Lynch Pictorations Corp.	1110	709		Lot 28 Pinewood Dr. "Ponderosa" Fairview Ave. "Highland Terrace" BkK
7686 Sept 4, 1979	"		Lois F.		Russell M. Gades	1110	668		Lot 14 + pt. Lot 15 Montclair Ave. "Dixie Hgts."
7828 Sept 4, 1979	"	Ethel D.	James R., Jr.		Robert P. Harding, et al	1110	720		Lot 38 + pt. Lot 37 Biscuit Dr.
8491 Sept 10, 1979	"	Bruna A.			H. Lamar Brown	1111	95	25	Ac. County Rd. Fairview Sp. "Coleman Hgts."
8582 Sept 11, 1979	"	Dorothy H.			George R. Brown	1111	144		Lot Lot 45 Virginia Ave.
8773 Sept 12, 1979	"	Garmen S.			Taylor Lumber Co. Inc. Indy, Jr. + atty. in. - Trust for Hallie S. Martin	1111	275		Lots 9, 10 + 51 "Terrace Gardens" Acres "Sec. X"
9295 Sept 17, 1979	"			W. Bayne	Eugene C. Stone, Jr. et al Doubly Viola W. Vaughan	1111	719		Lot 23 Broughton Dr. "Craftstone"
9302 Sept 17, 1979	"		Leo Franklin	et al	Viola Vaughan Johns	1111	725	4	Ac. White Horse Rd. Bates Sp. For orig. see Deed Bk. 240 Pg. 169
"	"		Jessie Dean	et al	" " "	1111	725		
9872 Sept 21, 1979	"		James O. Jr.	Rebecca S.	Eugene R. Lemus, et al	1112	17		Mfg. Co. " Lot 37 (#12) Liberty St. "Piedmont"

INDIRECT or GRANTEE Index to Deeds — Greenville County, S. C.

(S)

KEYS PRINTING CO., GREENVILLE, S. C.

Open at Proper Tab according to First Letter or Letters of Name and refer to Buff Sub-Index sheet for page reference.

FILE NUMBER DATE OF RECORD	GRANTEES FAMILY NAMES	GIVEN NAMES ABCDEFGH	GIVEN NAMES IJKLMNO	GIVEN NAMES PQRSTUVWXYZ	GRANTORS	BOOK	PAGE	No. of Acres	BRIEF DESCRIPTION, LOCATION, ETC. (Not Warranted)
9944 Sept. 21, 1979	Brown	T. Beverly	& John Leo		Citizens Bldg. Mart, Inc.	1112	36		Lot 7 Poplar Mt. Rd. "Hollyton"
10302 Sept. 26, 1979	<i>Cancelled July 8, 1980</i>	1-30 David C.	97 Deed Bk 1068 pg 112 # 06395	et al Thomas C.	Liberty Life Ins. Co. et al	1112	240		Agreement
10304 Sept. 26, 1979	"	Enterprises of S. C., Inc.			S. H. Tankersley, Jr.	1112	229		Lots 11 + 12 "Windtree" Valley Rd. "Green Valley Eats."
10300 Sept. 26, 1979	"	David C.	+	Thomas C.	Liberty Life Ins. Co.	1112	244	6.85	Acc. Foothills Rd. + Sunrise
11021 Oct. 1, 1979	"			Virginia D.	et al James A. Seigler	1112	719		Lot 11 "Poplar Valley"
11232 Oct. 2, 1979	"		Charles James		Cecil B. Brown	1112	863	1.62	Acc. Poplar Mt. Rd. Butler Tp
11326 Oct. 3, 1979	"			Wayne R.	et al Premier Investment Co. Inc.	1112	929		Pt. Lot 10 Havenhurst Drive "Homestead Acres" Sec. II Riv.
"	"			Sharon H.	" "	1112	929		
12164 Oct. 11, 1979	"	Edward D. + Jay			et al Herald Stephen Limbaugh	1113	398		Lot 23 Woodlawn Ct. "Woodlawn"
12935 Oct. 17, 1979	"	Margaret B.			et al A/ta Frances Irene Brown Irene B. Jones	1113	747		General Durable Power of Attorney
13121 Oct. 18, 1979	"			Michael Hugh	Meggie Estelle Brown	1113	854	1.7	acc S.C. Hwy 151 Greenwood R/W
"	"			Lonnie J.	" " "	1113	854		
13883 Oct. 25, 1979	"	Elva	et al			1117	291		Restrictive Covenants
14832 Nov. 1, 1979	"	Coral L. + James O.			Thomas A. McCrea et al	1114	748		Sec. III Lot 264 Selloood Cir. "Westwood"
16012 Nov. 9, 1979	"	Enterprises of S. C. Inc.			Gordon E. Mann	1115	388		Lot Hwy. 276
17023 Nov. 19, 1979	"			Paul	Gordon E. Mann	1116	29		Lot 275 Foxhall rd. "Woodfields"

INDIRECT or GRANTEE Index to Deeds — Greenville County, S. C.

(5)

KEYS PRINTING CO., GREENVILLE, S. C.

Open at Proper Tab according to First Letter or Letters of Name and refer to Buff Sub-Index sheet for page reference.

FILE NUMBER DATE OF RECORD	GRANTEES FAMILY NAMES	GIVEN NAMES ABCDEFGHIH	GIVEN NAMES IJKLMNO	GIVEN NAMES PQRSTUVWXYZ	GRANTORS	BOOK	PAGE	No. of Acres	BRIEF DESCRIPTION, LOCATION, ETC. (Not Warranted)
17315 Nov. 21, 1979	Brown	Deborah J	etal		W. N. Leslie, Inc. Ind. + Exct. etal	1116	193		Lot 13 Windsor Oaks Sec. II
17379 Nov. 23, 1979	Brown			P.A. Ralph J. R.D.S. of D.C. Inc. Properties	William Thomas Smith	1116	233		3 lots Church St. Green Dec. III
17847 Nov. 28, 1979	Brown				John Greenland Company	1116	529		5 Lots (194 thru 198) "Peppertree" Blackberry Valley Rd.
18001 Nov. 29, 1979	Brown	Henry &		Ruby	Timothy Mark McCarson	1116	594	4/10	Acres old Farris Bridge Rd. & Dec. II
18320 Dec. 3, 1979	Brown	Faye B.	Johnny Mack		L. Walter Braslier	1116	721		Lot 166 Westcliffe Way "Westcliffe" Spring Rd.
18686 Dec. 5, 1979	Brown	Cecil J.	L. Alyce		Donald E. Mason, etal	1116	888		Bond for Title - Pt. Lot 3 Sulphur "Pleasant Valley"
18997 Dec. 6, 1979	Brown	Alton Stanley		Sandra J.	Glorice G. Pruitt	1116	963		Lot 275 Francis ave.
19101 Dec. 10, 1979	Brown			W. Bayne	A. J. Prince Builders Inc. etal	1117	99		Lot 10 "White Oak Hills"
19434 Dec. 13, 1979	Brown	Enterprise	of D. C. Inc.		L. H. Tankersley Jr.	1117	295		19 Lots "Dunwoody Slopes" Dec. III "Terre Bonne"
19612 Dec. 14, 1979	Brown	Clara J.			W. Gordon Brown	1117	384		3rd. lot 15 Champlain Dr. Dec. II Austin Tp. S.ville
19650 Dec. 17, 1979	Brown		Judy G.		James H. Coppins, etal etal	1117	419		Lot 417 Agwood Dr. "Westwood"
20032 Dec. 19, 1979	Brown			W. Bayne etal	A. J. Prince Builders Inc.	1117	618		Lot 11 "White Oak Hills" "Belle Meadi" Sec. 3
20337 Dec. 26, 1979	Brown			William F. Randolph, Jr.	James R. Bean etal	1117	843		Lot 287 Marlboro Dr. & Lancaster Lane "Terrace"
20541 Dec. 27, 1979	Brown			William	J. W. Quinn	1118	19		Lot 30 Zelma Dr. "Oaklawn"
21174 Jan. 7, 1980	Brown		N. Keith		Non R. Rogers etal	1118	433		9 Lots "Monticello Estates"

(next page)

INDIRECT or GRANTEE Index to Deeds — Greenville County, S. C.

(T)

KEYS PRINTING CO., GREENVILLE, S. C.

Open at Proper Tab according to First Letter or Letters of Name and refer to Buff Sub-Index sheet for page reference.

FILE NUMBER DATE OF RECORD	GRANTEES FAMILY NAMES	GIVEN NAMES ABCDEFGHIJ	GIVEN NAMES JKLMNO	GIVEN NAMES PQRSTUVWXYZ	GRANTORS	BOOK	PAGE	No. of Acres	BRIEF DESCRIPTION, LOCATION, ETC. (Not Warranted)
26339 Mar. 4, 1980	Brown			et al Rosencelt	Walter J. Walden et al	1121	535	10	acres Nelson Rd.
" "	"			Ruby et al	" " " "	1121	535		
27129 Mar. 12, 1980	"	Charles B. Bldra, Inc.			A. J. Prince Bldra, Inc. et al	1121	999		Phase II Lot 12 Saluda Lake Rd. "White Oak Hills" S.ville
27158 Mar. 12, 1980	"	Debra L.	+	William D.	Builders & Developers Inc.	1122	6		Lot 237 Westwood South "Sec. I"
27313 Mar. 14, 1980	"		Michael K.		Mark G. Asher	Re-Record 1122	136		Pt. Lot 5 + pt. tract Oil Camp Camp Rd. "Eagle Rock" G. Cleveland Tp. For orig. see Deed Bk. 1120-638
" "	"		"		" "	Re-Record 1122	136		
27447 Mar. 14, 1980	"	Edith Taylor			et al John T. Owens, Jr. John Thomas Owens, Jr.	1122	188		Lot Hills - Phase II-A
28667 Mar. 27, 1980	"	d/b/a Brown Construction Co.		W. Bayne	et al A. J. Prince Bldra, Inc.	1122	873		Lot 1 Saluda Lake Rd. "White Oak Hills - Phase II-A
28606 Mar. 27, 1980	"	e/b/a Brown Construction Co.		W. Bayne	et al A. J. Prince Bldra, Inc.	1122	874		Lot 2 Saluda Lake Rd. "White Oak Hills - Phase II-A
28960 Mar. 31, 1980	"			W. Bayne	Princett Fed. S. & L. Assn.	1123	76		Lots 30 + 31 "Shady Acres" Sweet Ests.
28962 Mar. 31, 1980	"			W. Bayne	Princett Fed. S. & L. Assn.	1123	77		Lot 53 Brantford Lane, South
29464 Apr. 4, 1980	"	et al Dexter J. Jr.			Walter Walden, et al	1123	532		Contract for Deed
" "	"	et al Hladya E.			" " "	1123	532		
29594 Apr. 4, 1980	"	Enterprises of S.C. Inc.			Mae Davis Hill et al	1123	495		5 Lots
29582 Apr. 4, 1980	"	Enterprises of S.C. Inc.			Maxine Raines	1123	478		Lot 66 Paris View Dr.
30381 Apr. 15, 1980	"	Joe Michael	Diane Peggy		et al Vernon S. Misenheimer	1123	909		Sec. II S.ville, Tp. Lot 209 Bartschiffle Way "Whitecliffe"

INDIRECT or GRANTEE Index to Deeds — Greenville County, S. C.

KEYS PRINTING CO., GREENVILLE, S. C.

☞ Open at Proper Tab according to First Letter or Letters of Name and refer to Buff Sub-Index sheet for page reference.

(8)
u

FILE NUMBER DATE OF RECORD	GRANTEES FAMILY NAMES	GIVEN NAMES ABCDEFGHIJ	GIVEN NAMES JKLMNO	GIVEN NAMES PQRSTUVWXYZ	GRANTORS	BOOK	PAGE	No. of Acres	BRIEF DESCRIPTION, LOCATION, ETC. (Not Warranted)
30633 Apr. 17, 1980	Brown				Grady Brown, Jr. et al	1124	50		Lot County Rd. Grove Tp.
30752 Apr. 17, 1980	"				Alvis F. Holtzclaw et al	1124	208		Chick Springs Tp. In orig. rec. Deed Bk. 260-57 Quit-Calamor chit. 3 Tracts less pt.
32338 May 5, 1980	"				Theda W. Thompson et al	1125	194		Power of attorney
33490 May 16, 1980	"	Edward Jr.			Emma Lou Brown et al	1125	977		0.50 acres also easement South Tp. Mt. Tract 4 = 3.20 acres + Tract 8 =
33491 May 16, 1980	"	George			George E. Brown Jr. et al	1125	982		Mt. 0.76 acres South Tp.
33492 May 16, 1980	"	Emma Lou			Emma Lou Brown et al	1125	985		Mt. Tract 12 = 1.495 acres South Tp.
33498 May 16, 1980	"				Emma Lou Brown et al	1125	991		0.58 acres South Tp. also easement Mt. Tract 5 = 3.20 acres + Tract 10 =
33499 May 16, 1980	"				Emma Lou Brown et al	1125	994		Acres also easement South Tp. Mt. Tract 3 = 3.20 acres + Tract 9 = 0.50
33500 May 16, 1980	"				Emma Lou Brown et al	1125	997		1.594 acres, also easement South Tp. Mt. Tract 2 = 3.20 acres also Tract 13 =
33501 May 16, 1980	"				Emma Lou Brown et al	1126	1		1.396 acres also easement South Tp. Mt. Tract 7 = 3.20 acres also Tract 11 =
33636 May 20, 1980	"	Billy B.		Patricia	A. B. Brown et al	1126	83	0.39	acres O'Neal Camp Rd. O'Neal Tp.
33907 May 22, 1980	"				W. Bayne Brown	1126	241		Lot 60 Pointe North
34062 May 23, 1980	"				Flora Bodditt McKimney	1126	325		Life Estate Interest
34788 June 3, 1980	"	Betty L et al			Med. ... Legal Inc. et al	1126	962		Power of attorney
35204 June 9, 1980	"	Charles B. Bldrs. Inc.			A. J. Prince Builders	1127	154		Lot 17 White Oak Hill Ph. II-A Sec. B.
35524 June 12, 1980	"				Henry J. Brown, Jr.	1127	334		Lot 302 Wrenly Rd. Gower Etc

INDIRECT or GRANTEE Index to Deeds — Greenville County, S. C.

8

(11)

KEYS PRINTING CO., GREENVILLE, S. C.

Open at Proper Tab according to First Letter or Letters of Name and refer to Buff Sub-Index sheet for page reference.

FILE NUMBER DATE OF RECORD	GRANTEES FAMILY NAMES	GIVEN NAMES ABCDEFGHIJ	GIVEN NAMES KLMNO	GIVEN NAMES PQRSTUVWXYZ	GRANTORS	BOOK	PAGE	No. of Acres	BRIEF DESCRIPTION, LOCATION, ETC. (Not Warranted)
35744 June 16, 1980	Brown			Stan	Ray D. Hawkins	1127	486		Chick Spruce 2 nd Green Lot 4 Pelham St. + Cannon ave.
36374 June 23, 1980	Brown			John D. Jr. + Sandra L.	The Fortis Corporation etal	1127	900		Lot 3 "Hunters Pointe" Oak Hill
36636 June 25, 1980	"			W. Bayne	A. J. Prince Builders, Inc.	1128	133		Lot 6 Lenhardt Ct. White
36608 June 25, 1980	"			Milton	Lewis W. Parker, Jr. etal	1128	127		Tracts 3+4 Robins St. (Robinson St.)
36697 June 25, 1980	"			Robert L.	Carmen L. Brown	1128	150		Lots 9 + 10 Terrace Gardens
37029 June 30, 1980	"	Enterprises of S.C. Inc.			Bank of Travelers Rest Dedication Book	1128	385		Lot 1 West Dr. "Coleman Hpts." Road to Greenville County Dedication + Transfer of Streets +
593 July 8, 1980	"			J.S. Inc. Properties	Darby Place Jr. etal	1	359		"Groftstone Acres" Lot 24 Broughton Dr. Sec. H
737 July 10, 1980	"			W. Bayne	Eugene B. Stone, III	1128	900		
843 July 11, 1980	"	D. H. etal			Mabel Hudson	1128	955	.03	Acres = Pt. lot 6 Green
"	"	Cue M. etal			" "	1128	955		
905 July 11, 1980	"			Van N. etal	as Exec. Florea Jane Poole	1128	985		
"	"			Jena, etal	" " "	1128	985		Lot 4 Gantt 2 nd .
1003 July 14, 1980	"			Satterwhite Mary	Wigfall Satterwhite, Jr.	1129	44		Acres Int. lot also R/W in green Map 2
1592 July 18, 1980	"	Carmen L.			Roland E. Lanson, etal (S/Ca Fortis Enterprises, Inc.)	1129	477		Pt. lot 100 York Dr. "Camilla Park"
2449 July 28, 1980	"			Mary Davis	The Fortis Corporation	1129	895		Lot 83 Canterbury Sec. II

(next page)

INDIRECT or GRANTEE Index to Deeds — Greenville County, S. C.

(V)

KEYS PRINTING CO., GREENVILLE, S. C.

☞ Open at Proper Tab according to First Letter or Letters of Name and refer to Buff Sub-Index sheet for page reference.

FILE NUMBER DATE OF RECORD	GRANTEES FAMILY NAMES	GIVEN NAMES ABCDEFGH	GIVEN NAMES IJKLMNO	GIVEN NAMES PQRSTUWXYZ	GRANTORS	BOOK	PAGE	No. of Acres	BRIEF DESCRIPTION, LOCATION, ETC. (Not Warranted)
2469 July 28, 1980	Brown	Charles S. Jr., <i>etal</i>			Redevelopment Authority Greenville County	1129	870	}	Lot 170 Bryant St. Abney Mills Sec. 1
" " " "	"	Frances M. <i>etal</i>			" " "	1129	870		
2776 July 30, 1980	"	Ella Mae Ford Allen	<i>etal</i>		Ratterree - James Agency	1130	65	}	Agreement Cordell Property Lot 16, Maryland Ave. Salmer (Serrysdale)
2921 July 31, 1980	"	Brenda & Leason	David		Lloyd W. Gilstrap	1130	147		
2999 Aug 1, 1980	"			of S.C. Inc. Properties	Leonard Carter	1130	293	}	Lots 2 & 46 "Henderson Forest" Sec. 3 Lots 192, 193, 199 & 206 Peppertree (Serrysdale)
3714 Aug 7, 1980	"			of S.C. Inc. Properties	John Crosland Co.	1130	689		
4709 Aug 15, 1980	"			of S.C. Inc. Properties	Colie S. Buchanan	1131	338	}	Lot 32 "Henderson Forest" (Serrysdale)
4711 Aug 15, 1980	"			of S.C. Inc. Properties	Kathy B. Haire	1131	340		
4535 Aug 15, 1980	"	Evelyn <i>etal</i>	Vaughn		Ida Lavada Vaughn	1131	235	}	Rd. & Oakland Dr. Butler TP. Int. life Est. & lot Cor. Lowndes Hill Monticello Estates Lot 43 also lot 42
4946 Aug 19, 1980	"		H. Keith		Don R. Rogers <i>etal</i>	1131	540		
5342 Aug 21, 1980	"			Steele Walter	Lillie Mae King, <i>etal</i>	1131	705	}	Lot 3 School St.
5392 Aug 22, 1980	"			<i>etal</i> Robert L	Carmen L. Brown	1131	759		
5678 Aug 25, 1980	"		<i>etal III</i> Jonathan C.		Premier Investment Co. Inc.	1131	860	}	Lot 186 Devenger Place Sec. 10
"	"		<i>etal</i> Nancy P.		" " "	1131	860		
5577 Aug 25, 1980	"	Carmen L.			<i>etal</i> James F. Brewer, Jr.	1131	844	}	"Sunny Slopes" Sec. 1 Lot 94 Fernleaf Dr.
(over)									

INDIRECT or GRANTEE Index to Deeds — Greenville County, S. C.

(V)

KEYS PRINTING CO., GREENVILLE, S. C.

Open at Proper Tab according to First Letter or Letters of Name and refer to Buff Sub-Index sheet for page reference.

FILE NUMBER DATE OF RECORD	GRANTEES FAMILY NAMES	GIVEN NAMES ABCDEFGHIJ	GIVEN NAMES JKLMNO	GIVEN NAMES PQRSTUVWXYZ	GRANTORS	BOOK	PAGE	No. of Acres	BRIEF DESCRIPTION, LOCATION, ETC. (Not Warranted)
5640 Aug 25, 1980	Brown	Bonnie L +		William L.	James Douglas Bryant ^{et al}	1131	850		Avon Park Lot 162 Marlow Lane
5798 Aug. 26, 1980	Brown		Larry Robert		James E. Eaton	1131	934		Lot Tryon Ave. (Hall Rd)
6505 Aug. 29, 1980	"		^{et al} Michael E.		Raymond L. Coker ^{et al}	1132	349	}	Lot 24 Woodberry Way Hollyvale
"	"		^{et al} Laura W.		" " " "	1132	349		
7075 Sept. 4, 1980	"			W. Bayne	Bobby Joe Jones Bldg. Inc. ^{et al}	1132	590		
7217 Sept 5, 1980	"		James C.		J. J. Southeuler	1132	729		General Power of Attorney Sigersville
7526 Sept. 8, 1980	"	Barbara B +		Raymon B.	Zinna M. Wagner	1132	831		Bond for Title - Inact near Ducatur St. Fair Heights
7380 Sept. 8, 1980	"		James D. Jr.		Lyle D. Milligan	1132	766		Int. St. lots 1 + 2 Buckley Ave + Mt. Co. Village Sec. 14
7824 Sept. 10, 1980	"		Nellie G.		^{et al} Miriam L. Brown Bailey	1132	966		Lot 25 Langston St. Piedmont
7942 Sept. 11, 1980	"		^{et al} Larry N.		Arthur Schoner	1133	162		Belle Meade Lot 74 E. Dorchester Blvd.
7969 Sept. 12, 1980	"		Johnny J.		James A. Childs, et al	1133	171		Lot 304 Westwood Sec. 4
8131 Sept. 15, 1980	"	Doris			A. B. Brown et al	1133	309	1.0	Acres Bartons Chapel Rd.
8383 Sept. 16, 1980	"		Otis		Charles Brown et al	1133	543		Int lot Maloy St. Life Estate
9441 Sept. 24, 1980	"			W. Bayne	George L. Coleman, Jr.	1134	87		Lot 12 also lot 25
9337 Sept. 24, 1980	"		^{et al} James Dean,		Mallon L. Palk, Jr. et al	1134	42		Lot 3 Perry Rd. less Portion
9848 Sept. 29, 1980	"	Carmen L.			Pr. Krishna Reddy	1134	405		Lot 57 + 58 Terrace Gardens

INDIRECT or GRANTEE Index to Deeds — Greenville County, S. C.

KEYS PRINTING CO., GREENVILLE, S. C.

Open at Proper Tab according to First Letter or Letters of Name and refer to Buff Sub-Index sheet for page reference.

(W)

FILE NUMBER DATE OF RECORD	GRANTEES FAMILY NAMES	GIVEN NAMES ABCDEFGH	GIVEN NAMES IJKLMNO	GIVEN NAMES PQRSTUVWXYZ	GRANTORS	BOOK	PAGE	No. of Acres	BRIEF DESCRIPTION, LOCATION, ETC. (Not Warranted)
10008 Sept. 30, 1980	Brown		<i>et al</i> Kendall L.		<i>et al</i> Margaret M. Stoddard	1134	494	}	Lot 46 Chick Spps. Tp.
" "	"		<i>et al</i> Joan P.		" " " "	1134	494		
10351 Oct. 1, 1980	"			<i>et al</i> Robert L.	Gazebo, J.C.P.S. Inc.	1134	673		Lot 28 Terrace Gardens
10352 Oct. 1, 1980	"			<i>et al</i> Robert L.	Neela J. Vakharia	1134	672		Lot 32 Terrace Gardens
10224 Oct. 1, 1980	"	Cathy F.	Johnny L.		<i>et al</i> Geraldine Murr Roper	1134	616		Village Sec. 6 Lot 61 Fourth St. Judson Mills
10200 Oct. 1, 1980	"		Minnie L.		Robert S. Green <i>et al</i>	1134	603		Lot Goodwin Br. Rd. marks Rd.
11386 Oct. 10, 1980	"	Helen W.			Charles P. Brown	1135	245		Int Pt. tract 2 C. Chick Spps. & St.
11333 Oct. 10, 1980	"		Elizabeth Martha		Martha L. Brown	1135	208	0.03	Acres also lot Hwy 101 O'neal Tp
11335 Oct. 10, 1980	"		Elizabeth Martha		Vilma Bomar Lynn	1135	209	0.94	Acres O'neal Tp.
11334 Oct. 10, 1980	"		Martha L.		Vilma Bomar Lynn	1135	210	0.51	Acres Hwy 101
11919 Oct. 16, 1980	"	Ann N.			Grace C. Newell	1135	540		Power of attorney
12903 Oct. 24, 1980	"			<i>et al</i> Robert L.	Mar Inc.	1136	80		Lot 64 Heritage Lakes
13022 Oct. 24, 1980	"	Ann N.			Atty in fact Ann N. Brown Grace C. Newell by her	1136	139		Int lot Vannoy St.
12906 Oct. 24, 1980	"			<i>et al</i> Robert L.	<i>et al</i> Fred B. Beirs <i>et al</i>	1136	78		Lot 72 Saddle Horse Farms
12905 Oct. 24, 1980	"			<i>et al</i> Robert L.	Carmen L. Brown	1136	79		Lot 58 Terrace Gardens

over

INDIRECT or GRANTEE Index to Deeds — Greenville County, S. C.

(W)

KEYS PRINTING CO., GREENVILLE, S. C.

Open at Proper Tab according to First Letter or Letters of Name and refer to Buff Sub-Index sheet for page reference.

FILE NUMBER DATE OF RECORD	GRANTEES FAMILY NAMES	GIVEN NAMES ABCDEFGH	GIVEN NAMES IJKLMNO	GIVEN NAMES PQRSTUVWXYZ	GRANTORS	BOOK	PAGE	No. of Acres	BRIEF DESCRIPTION, LOCATION, ETC. (Not Warranted)
13106 Oct 27, 1980	Brown		et al John C.		MARIA Mary Ellen Young Mary Ellen Church	1136	216		Lots 4 + 5 Edgemont Ave. Blk. J.
"	"		et al Magine C.		" " "	1136	216		
13320 Oct 28, 1980	"			111/2 Bedford House Captains Dnd. + Thomas B.	Hillandale Realty Co.	1136	308		Memorandum of Lease
13225 Oct 28, 1980	"		Mellie Mae		Fred W. Lister et al	1136	281	.83	acc State Hwy 290 Chick Spps. Tp.
14099 Nov. 7, 1980	"	Cecil H. et al			Charles E. Smith	1136	710		Lot View Mount Dr. Paris mt. Sp.
"	"	Hail, et al			" "	1136	710		
14492 Nov. 10, 1980	"		Jaxie		Jimmy A. Garner, et al	1137	20		General Power of Attorney
14569 Nov. 10, 1980	"			et al Peggy G.	Dexter Olan Mc Carter	1137	55		Lot 9 Alice St. Woodville Hgts.
14556 Nov. 10, 1980	"	Cola Lee			J. B. Brown Jefferson	1137	67		7th Lot Brist Ave. "North Gardens" Lease Strip
15847 Nov. 24, 1980	"			Robert B. of S.C. Inc. Properties	Bonnie Lee Brown W. Richard Glenn et al	1137	806		Mt. lot. 36 + 37 North Gardens Cir "Parkins Lake View"
16359 Nov 28, 1980	"					1138	83		Lot 9 Chisolm Trail Sec. II
16933 Dec. 4, 1980	"			W. Bayne	Fainsett Service Corp	1138	331		Lot 48 Coy Dr. "Sunny Acres"
16971 Dec. 4, 1980	"	Charles H. & Lisa L.			Charles C. Thornton, Jr. et al	1138	376		Lot 26 Besskill Ct. "Buxton"
17000 Dec. 5, 1980	"		J. W.		Gary Brown, et al	1138	496		Lot 3 Wendy Lane "Wendy Lane" Buena Vista Sec. D
17249 Dec. 9, 1980	"			et al Robert L.	Samuel Earl Davis	1138	609		Lots 39, 40 + 41 Rose Garden St.

INDIRECT or GRANTEE Index to Real Estate Deeds -- Greenville County, S. C.

Open at Proper Tab according to First Letter or Letters of
Name and refer to Buff Sub-Index sheet for page reference.

LITTE PRINTING CO., GREENVILLE, S. C.

(X)

FILE NUMBER DATE OF RECORD	GRANTEES FAMILY NAMES	GIVEN NAMES ABCDEFGHIJ	GIVEN NAMES JKLMNO	GIVEN NAMES PQRSTUVWXYZ	GRANTORS	BOOK	PAGE	No. OF ACRES	BRIEF DESCRIPTION, LOCATION, ETC. (NOT WARRANTED)
17289 Dec. 9, 1980	Brown	Gayle D.			Lillian W. Dunlan	1138	648		Power of attorney
17287 Dec. 9, 1980	"	Gayle D.			John Lee Dunlan	1138	650		Power of attorney
17510 Dec. 10, 1980	"	Emma			Otis Brown	1138	760		Int lot Maloy St. Greenville Tp.
17896 Dec. 15, 1980	"			W. Bayne	Poinsett Service Corp.	1138	922		Lot 65 Cox St. "Sunny acres"
17897 Dec. 15, 1980	"			W. Bayne	Wilma Cantrell	1138	923		Lot 51 Circle Rd. Kempers Tp. "Super Hwy. Home Site"
18419 Dec. 22, 1980	"		Lena C.		Wilfred L. Robertshaw	1139	289		Lot 79 Meridian Ave. Chuck Spgs. Gville Tp. "Donwood"
18984 Dec. 30, 1980	"			Wardlaw	Maxine Sullivan One etal	1139	742		Int. Lot 95 Marion St. (Green St) "Donwood" Gville Tp.
18983 Dec. 30, 1980	"			Wardlaw	Mrs. Pearlina M. Sullivan	1139	741		Int. Lot 95 Marion St. (Green St) "Donwood", Gville Tp.
18985 Dec. 30, 1980	"			Wardlaw	Lexie Sullivan Shanon	1139	743		Int. Lot 95 Marion St. (Green St) Agreement
19094 Dec. 31, 1980	"	Douglas D. etal			Yorktown Senior Assoc. etal	1140	1		Memorandum of Partnership
20128 Jan 12, 1981	"		Milton		James Walter Arnold etal	1140	602	8.14	acres Cr. Cobb & unnamed Rd.
20127 Jan 12, 1981	"		Milton		Drewella A Young etal	1140	601	8.14	acres Cr. Cobb & unnamed Rd.
20638 Jan 16, 1981	"	Barbara S.		William Ray	Sam L. Gault, etal	1141	67		Lot SC Rd 23-154
21254 Jan 23, 1981	"			W. Bayne	George L. Coleman jr. etal	1141	427		Lot 5
21284 Jan. 24, 1981	"			Robert L.	Bessie Barrow Owen etal	1141	512		Lot West Stone Ave. Highlands
21266 Jan 30, 1981	"	Bryant C.			John G. Blackmon, jr.	1141	761		Lot 32 Melville Ave. Meridian

INDIRECT or GRANTEE Index to Deeds — Greenville County, S. C.

(y)

KEYS PRINTING CO., GREENVILLE, S. C.

Open at Proper Tab according to First Letter or Letters of Name and refer to Buff Sub-Index sheet for page reference.

FILE NUMBER	GRANTEES	GIVEN NAMES	GIVEN NAMES	GIVEN NAMES	GRANTORS	BOOK	PAGE	No. of Acres	BRIEF DESCRIPTION, LOCATION, ETC. (Not Warranted)
DATE OF RECORD	FAMILY NAMES	ABCDEF GH	IJKLMNO	PQRSTU VWXYZ					
26330 Mar. 20, 1981	Brown				W. Bayne of S. C. Inc. Proprietor	Randolph H. McNeill	1144	753	Lot 18 Wilton St. Wilton (Dab)
26427 Mar. 23, 1981	"				Proprietor	John Crasland Co.	1144	822	Lot 191 Peppertree, Sec. 3
26561 Mar. 23, 1981	"				W. Bayne	George L. Coleman Jr.	1144	881	Lot 4
26776 Mar. 25, 1981	"		Nathaniel			Percy J. Seward	1144	998	Lot Osbury St. S'ville Tp. Mills Village Sec. 6
26928 Mar. 26, 1981	"			Timothy		Anita Brown	1145	126	Mt. Lot 56 Badger St. Duncanson
27638 Apr. 2, 1981	"	Byron V.	&	Jessie J.		Minnie May J. Pearson	1145	535	Lot 29 Wood Dr. Chick Spgs. Sp.
27826 Apr. 3, 1981	"			Sybil J.		Westminster Co. Inc.	1145	652	Lot 87 Chesterfield Estate Sec. IV
28166 Apr. 7, 1981	"		Joyce, et al			Ruthel Batson, et al	1145	847	Lot Phillips Isl. of Taylor Chick Spgs Sp.
28417 Apr. 9, 1981	"		James D. Jr.			John B. McDaniel	1145	971	Lot E. Main St. (Nat'l Hwy) Village S'ville
28981 Apr. 15, 1981	"			Susan M.		Builder & Developers, Inc.	1146	328	Lot 169 Westwood South Sec. 2 "Sans Souci Villa"
29061 Apr. 16, 1981	"		Lillian S.			Margaret Virginia Huff Inc.	1146	381	Lot B. lot 13+14 Brockman Ave.
29176 Apr. 17, 1981	"		Mary Ann Stone			Eugene E. Stone, Jr. et al	1146	530	Lot Webster St.
29474 Apr. 21, 1981	"			W. Bayne		George L. Coleman, Jr.	1146	673	Lot 26 "Oakforest Estate" Sec. II
29879 Apr. 24, 1981	"	Brenda Taylor	et al			Etta L. Taylor	1146	921	Lot Morris St.
29941 Apr. 27, 1981	"		Marnel A.	et al		Indiv + Engel	1146	940	13.3 Acres Fewes Bridge Rd. O'Neal Sp.
" "	"		Mark A.	et al		" " "	1146	940	

INDIRECT or GRANTEE Index to Deeds — Greenville County, S. C.

(y)

KEYS PRINTING CO., GREENVILLE, S. C.

Open at Proper Tab according to First Letter or Letters of Name and refer to Buff Sub-Index sheet for page reference.

FILE NUMBER DATE OF RECORD	GRANTEES FAMILY NAMES	GIVEN NAMES ABCDEFGH	GIVEN NAMES IJKLMNO	GIVEN NAMES PQRSTUVWXYZ	GRANTORS	BOOK	PAGE	No. of Acres	BRIEF DESCRIPTION, LOCATION, ETC. (Not Warranted)
31316 May 8, 1981	Brown	Amelia E			Winifred E. Brown	1147	732		Orig. Prop. Reg. Int. Power Brownhouse #52-A
31451 May 11, 1981	"			Rosemary	Reginald Orell Sizemore	1147	802		Sunshine Power of attorney
31534 May 12, 1981	"			Ruth B.	Vertie L. Brannon	1147	888		Lot 69 Holly Dr. Marion Grove
31697 May 13, 1981	"		John Charles		Betty Lou Williams Brown	1147	941		Hape. Sec. II Int. Lot 62 + Strip White Horse
32140 May 19, 1981	"		Leonard L.		Herbert G. Mull. et al	1148	292		Orig. Sec. II Satisfaction for Bond for 27th
32395 May 20, 1981	"	Elizabeth F. Christensen			Walter W. Brown	1148	498		Bill of Sale and Acknowledgment
32563 May 22, 1981	"			of S.C. Inc. Proprietors	Lanny J. Kinler, et al	1148	667		Lot 50 Oakfern Sec. 3
33171 May 29, 1981	"			et al W. Bayne	General Hampton Vaughan	1148	991	33	Acres Bath Tp. also: 4.0 acres
33869 June 5, 1981	"	Elizabeth W.			Elizabeth D. White	1149	453		Power of attorney
34489 June 12, 1981	Brown			William A	Jr. Maddy Hilda W. Thompson Hilda W. Brown	1149	909		attorney Revocation of Power of
34701 June 15, 1981	Brown	George A. & Leona J.			James V. Corsalvi, Jr.	1149	929		Lot 18 "Pleasantburg Forest"
34867 June 16, 1981	Brown		Mildred Mae, et al		Luther E. Hatcher	1150	47		Pt. lot 16 Kings St. South Jps
35095 June 18, 1981	Brown		James H. & Sue E.		Builders & Developers, Inc.	1150	232		Lot 15 Needler Dr. "Pineview" acres
35979 June 26, 1981	Brown	Carolyn M.			James W. Strawhorn	1150	690	96.26	Acres U.S. Hwy 76 Less 3.33
36219 June 30, 1981	Brown	Clayton	Furniture Manufacturing	Inc.	United States Bankruptcy	1150	897		Court Order appointing Interim Trustee & Fixing Amount of Bond Case II 81-00223
"	"				"	1150	897		

INDIRECT or GRANTEE Index to Deeds — Greenville County, S. C.

KEYS PRINTING CO., GREENVILLE, S. C.

Open at Proper Tab according to First Letter or Letters of Name and refer to Buff Sub-Index sheet for page reference.

FILE NUMBER DATE OF RECORD	GRANTEES FAMILY NAMES	GIVEN NAMES ABCDEFGHIJ	GIVEN NAMES JKLMNOPQ	GIVEN NAMES RSTUVWXYZ	GRANTORS	BOOK	PAGE	No. of Acres	BRIEF DESCRIPTION, LOCATION, ETC. (Not Warranted)
36220 June 30, 1981	Brown	Clayton		Jr.	Count. Dist. of S.C. United States Bankruptcy	1150	898		Filing Complaint Case # 81-00223 Order for Meeting of Creditors & Bankruptcy # 81-00223
36221 June 30, 1981	"	Clayton		Jr.	Count. Dist. of S.C. United States Bankruptcy	1150	899		Order Approving Sale Stratton Place Lot 85 Country Rd. Add.
115 July 1, 1981	"	Gregory D.	+	Sandra	Heritage Homes, Inc. 200 + city. h. - part for Ann Sherritt	1150	949		
18 July 1, 1981	"	Elbert H.	+	Patricia A.	Keith Sherratt, et al	1150	930		Lot 176 Cantrake II Wood, Sec. I
580 July 7, 1981	"	Donna B.	+	Thomas B.	Robert D. Hughey, et al	1151	310		Lot 39 Pleasant Trail "Forested" Twp. Rest R/W Reserved Int. 18.0 Acs. Old Buncombe Rd.
631 July 8, 1981	"			Mary Ann	T. Walter Brashier	1151	354		
837 July 9, 1981	"			W. Bayne	George L. Coleman Jr.	1151	451		Lot 27 Oak Forest. Etc. Sec. II
1398 July 16, 1981	"			Thomas E.	Zella Mae Moody	1151	813	1	Acs. Lickville Rd. Dunklin Tp.
"	"			Inaci M.	" " "	1151	813		
"	"			Ronald E.	John Donald Vernon	1152	52		
1746 July 21, 1981	"			Yvonne V.	" " "	1152	52		Mt. 8 Acs. Duncan Chapel Rd. Paris Mt. Tp. Reserved Mt. in Road
1843 July 21, 1981	"			W. Bayne	George L. Coleman Jr.	1152	140		Lot 28 Oak Forest. Sec. II
3028 Aug 3, 1981	"			Janis D.	Harold M. Weather	1152	893		Cir. Lot Quillen Ave. & Weather
3168 Aug 4, 1981	"	Cecil Charles			For William J. Bates (M.C.M.) Master Frank P. McLowry Jr.	1152	952		Lot "University Hgts." Less Strip Lot 50 Old Spartanburg Rd. & Bateson
3217 Aug 4, 1981	"			Isabelle M.	Lester & William	Russell S. Dyer, et al	1153	12	Lot 11 Dewenger Rd. "Stratmore" For Orig. see deed bk 1027 p. 717
3216 Aug 4, 1981	"			Leonard		Droy L. Brown	1153	26	Cancellation of Bond for Title -

INDIRECT or GRANTEE Index to Deeds — Greenville County, S. C.

(7)

KEYS PRINTING CO., GREENVILLE, S. C.

Open at Proper Tab according to First Letter or Letters of Name and refer to Buff Sub-Index sheet for page reference.

FILE NUMBER DATE OF RECORD	GRANTEES FAMILY NAMES	GIVEN NAMES ABCDEFGHIJ	GIVEN NAMES JKLMNOPQ	GIVEN NAMES RSTUVWXYZ	GRANTORS	BOOK	PAGE	No. of Acres	BRIEF DESCRIPTION, LOCATION, ETC. (Not Warranted)
3384 Aug 6, 1981 4816	Brown			Larry N. et al	Arthur Schaner et al	Correctional Dept 1153	95		For aug see Deed Bk 1133 Pg 162 lot 74 E. Dorchester Blvd. Belle Meade
Aug 21, 1981 5159	"			S.C. Mc. Properties of	John Casland Co.	1153	917		Lot A-203 Peppertree Sec. 3 Court Sugar Creek Subd.
Aug 26, 1981 5358	"			James D. + Verna L.	M.H. Proffitt, Inc.	1154	129		Bond for Title Lot 440, Sunsetwater Tralon Dr.
Aug 28, 1981 5788	"			Jerry Lee	Roosevelt Brown et al	1154	224		Land Sales Contract 10 Acres 109.610 acs. Less: 4 Parcel
Sept 1, 1981 6134	"	Carolyn C.		John Bearden	Ottis R. Causey, et al Formerly Fortis Enterprises, Inc.	1154	445	92.50	acs South Saluda River also "Village"
Sept 4, 1981 6146	"			Stanley M.	The Fortis Corp.	1154	684	39.55	acs. Georgia Rd. 3 Parcels "The
Sept 4, 1981 6158	"			Milton	Cora B. Cappelle	1154	689	1.05	acres Durham Dr.
Sept 4, 1981 6399	"			N. Keith	Don R. Rogers, et al	1154	691		Lot 57 + 58 Monticello Estates
Sept 9, 1981 6506	"	Broas. a S.C. Ben Pto.			Eric Mitchell Brown	1154	805	1.00	acres
Sept 10, 1981 7781	"	Henry L. + James A.		Robert et al for James D. Vaughn	Marvin Frank P.M. Brown Jr.	1154	899	14.79	acres Ray Rd. Grose Sp.
Sept 25, 1981 7908	"			John M. et al	" " " "	1154	899		
Sept 28, 1981 8477	"	jean Bobbie + James H.		Frank Joseph + Sharon E.	Claude Bator, et al	1155	791		Paris mt. Sp. Pt. Tract + also Easement Parcel
Oct 5, 1981 8675	"	DBA: B+B abhusserment Billy E. et al indiv. +			John C. Lane, et al	1155	888		Lot 67 melody Dr. "Extm. Sharon
Oct 6, 1981 9544	"			Jrene M. Burner	Collins Music Co. Inc.	1156	217		Coin Machine Agreement wellesly Dr. Blabey mt. J.
Oct 15, 1981	"			Mye Lee et al Rebekah	Richard C. Eldridge Public Transportation et al S.C. Dept. of Highway +	1156	306	4	acs. Butler St. (A. Hwy 116) + Agreement

INDIRECT or GRANTEE Index to Deeds — Greenville County, S. C.

KEYS PRINTING CO., GREENVILLE, S. C.


 Open at Proper Tab according to First Letter or Letters of Name and refer to Buff Sub-Index sheet for page reference.

(AA)

FILE NUMBER DATE OF RECORD	GRANTEES FAMILY NAMES	GIVEN NAMES ABCDEFGHIJ	GIVEN NAMES JKLMNOPQ	GIVEN NAMES RSTUVWXYZ	GRANTORS	BOOK	PAGE	No. of Acres	BRIEF DESCRIPTION, LOCATION, ETC. (Not Warranted)
10049 Oct. 21, 1981	Brown			Timothy L. of S.C. Mc. Properties	Floyd Plumley, et al	1157	118		(Plumley mtn) Int Lot Plumley Rd. Glassy mtn.
10166 Oct 22, 1981	"			Virginia M	John Crossland Company Mc.	1157	190		Lot 207 Peppertree Sec. 3 Circle
10120 Oct 22, 1981	"			Virginia M	Cotman & Darby Builders	1157	143		Patio Home Lot 50 Lanagers
10226 Oct 23, 1981	"		Martha L.		Uelma Bonner Lynn Dev.	1157	220	1	acre Omeal Sp.
10688 Oct 29, 1981	"			Stan of S.C. Mc. Properties	Sec. of Housing & Urban Development	1157	477	2.33	acres eastern Rd.
11012 Nov 2, 1981	"			John Crossland Company	John Crossland Company	1157	683		See Deed bk 1157 Pg 190 Lot 207 Peppertree Sec. 3 Sec. 3
11207 Nov 4, 1981	"	Henry J. Jr. et al			Charles E. Humphreys	1157	747		Lot 16 East Highland Estates
11635 Nov 10, 1981	"	Loretta Jean			James Dean Brown,	1158	108		Int. lot 3 Perry Rd. Lane pt.
11637 Nov. 10, 1981	"	Loretta Jean			Lyle Milligan	1158	110		Int lot 3 Perry Rd
11638 Nov. 10, 1981	"	Loretta Jean			Lyle D. Milligan	1158	112		Decatur St. Fair Hgts Blk E. Int. pt lots 142 Bleckley Ave. & Village. Blk 11
11668 Nov. 10, 1981	"	Affie J. M.			Jesse David Brown	1158	116		Lot 7 Third St. Judson Mills
11681 Nov 10, 1981	"	Duane, Jr.			Sara J. Brown	1158	122		Lot 67 Devergen Place Sec. 6 Downer Estates
11875 Nov. 12, 1981	"	Henry J.			Olivia H. Brown	1158	236		Lot 360 Hiskah Rd. Sec. B-1
12380 Nov. 19, 1981	"	Engine C. & Linda L.			Frank E. Clifford, et al	1158	588	2053	Acres Alexander Dr.
13302 Dec. 3, 1981	"	Harold D. et al			James Arnold Campbell et al	1159	97		Lots 40 & 41 Halliday Rd. Omeal Sp.
" "	"	Athalee M. et al			" " "	1159	97		

INDIRECT or GRANTEE Index to Deeds — Greenville County, S. C.

(AA)

KEYS PRINTING CO., GREENVILLE, S. C.

Open at Proper Tab according to First Letter or Letters of Name and refer to Buff Sub-Index sheet for page reference.

FILE NUMBER DATE OF RECORD	GRANTEES FAMILY NAMES	GIVEN NAMES ABCDEFGHIJ	GIVEN NAMES JKLMNOPQ	GIVEN NAMES RSTUVWXYZ	GRANTORS	BOOK	PAGE	No. of Acres	BRIEF DESCRIPTION, LOCATION, ETC. (Not Warranted)
13403 Dec. 4, 1981	Brown			Maxine D.	Jeanette C. Brown	1159	127		Lot County Rd Grove Sp.
13958 Dec. 14, 1981	"	Georgia W.			Leroy Cannon Realty Inc.	1159	404		Lot Pondera Dr. Gentl Sp.
14111 Dec. 15, 1981	"	Barbara L.			Charles E. Mc Bride Jr. et al	1159	480	2.50	acres S.C. Hwy 290
14684 Dec. 23, 1981	"			N. Keith	Pebblepart, Ltd a.s.c.	1159	883		Lot 79 Pebblecreek Pkts. Sec. II
16235 Jan. 19, 1982	"			James D. Jr.	G. Inelen Lender et al	1161	186		Deerid Hills Lot 16 Paris View Dr.
16196 Jan. 19, 1982	"	Helen A.			Louis Valente	1161	228		Int. Lot East North Street
17093 Jan. 29, 1982	"			James Dean Jr. et al	William L. Stover, et al a.s.c. Gen Pkts	1161	650		Lot 12 Colonial Ave. "Linerside"
17562 Feb. 5, 1982	"	Carolyn C. & John Bearden			J & B Investment Co. a.s.c. Gen Pkts	1162	56		Lot 2 Hunters Pointe "Shamrock Acres"
17562 Feb. 5, 1982	"	Carolyn C. & John Bearden			J & B Investment Co. a.s.c. Gen Pkts	1162	60		Lot 15 Shamrock Cr.
17562 Feb. 5, 1982	"	Carolyn C. & John Bearden			J & B Investment Co. a.s.c. Gen Pkts	1162	64		Lot 8 Circle Dr. Chick Spgs. Sp.
17562 Feb. 5, 1982	"	Carolyn C. & John Bearden			J & B Investment Co. a.s.c. Gen Pkts	1162	66		also Strip of Lot 139 Lot 91 Brookforest Dr. Woodfield Park
17562 Feb. 5, 1982	"	Carolyn C. & John Bearden			J & B Investment Co. a.s.c. Gen Pkts	1162	68		Lot 144 Blossom Dr. Kennedy
17562 Feb. 5, 1982	"	Carolyn C. & John Bearden			J & B Investment Co. a.s.c. Gen Pkts	1162	70		Lot A'
17562 Feb. 5, 1982	"	Carolyn C. & John Bearden			J & B Investment Co. a.s.c. Gen Pkts	1162	71		Sec II Lot 102 Cotswald Len. Park Hills
17562 Feb. 5, 1982	"	Carolyn C. & John Bearden			J & B Investment Co. a.s.c. Gen. Pkts	1162	72		Lot 16 Chic Farm Dr. Western
17562 Feb. 5, 1982	"	Carolyn C. & John Bearden			J & B Investment Co.	1162	74		Lot Lindal Ave.

INDIRECT or GRANTEE Index to Deeds — Greenville County, S. C.

(BB)

KEYS PRINTING CO., GREENVILLE, S. C.

Open at Proper Tab according to First Letter or Letters of Name and refer to Buff Sub-Index sheet for page reference.

FILE NUMBER DATE OF RECORD	GRANTEES FAMILY NAMES	GIVEN NAMES ABCDEFGHIJ	GIVEN NAMES KLMNO	GIVEN NAMES PQRSTUVWXYZ	GRANTORS	BOOK	PAGE	No. of Acres	BRIEF DESCRIPTION, LOCATION, ETC. (Not Warranted)
18392 Feb. 17, 1982	Brown	Connie G.	&	Ronald E.	John Douglas Ball ^{etal}	1162	547		Lot 66 Long Forest Acres
18477 Feb. 17, 1982	"	Arthur Lewis, ^{etal}			Ruby Brown Cracker	1162	575		4 Lots (14-17) Buxcombe Rd. Chick Spgs. Sp.
" "	"	Alice G., ^{etal}			" " "	1162	575		
18476 Feb. 17, 1982	"	Arthur Lewis, ^{etal}			Barbara K. Cook, ^{etal}	1162	576		4 Lots (14-17) Buxcombe Rd. Chick Spgs. Sp.
" "	"	Alice G. ^{etal}			" " "	1162	576		
18475 Feb. 17, 1982	"	Arthur Lewis, ^{etal}			Martha B. Wilkerson, ^{etal}	1162	619		4 Lots (14-17) Buxcombe Rd. Chick Spgs. Sp.
" "	"	Alice G., ^{etal}			" " "	1162	619		
18481 Feb. 17, 1982	"	Geneva J.			Lillie League	1162	579		Lot 11 Joy Court "Fairfield Place" Map. 3 Sec 4
19281 Feb. 26, 1982	"	Bennie J.	&	Pamela J.	American Service Corp. ^{of S.C.}	1163	9		Lot 183 Powderhorn Rd. Powderhorn
19234 Feb. 26, 1982	"		James		Mary Thompson Smith	1162	991	2.38	acres
19916 Mar. 8, 1982	"	Hugh Anthony &	Nancy H.		For Mary H. Dempsey (non Comp. ^{Montic}) Master Frank P. McBowen Jr.	1163	501		Hills Lot 119 Chick Spgs. Rd. Vista
20267 Mar. 10, 1982	"	Carmen L.			Gregory V. Jensen, ^{etal}	1163	688		Lot 28 Colony Rd. Pointe North
20556 Mar. 15, 1982	"		James Dean, Jr. ^{etal}		Jerry F. McKinney ^{etal}	1163	850		Lot 2
20555 Mar. 15, 1982	"		James Dean, Jr. ^{etal}		J M Rental Properties	1163	851		Lot Harris St. (Bent Bridge Rd.)
20787 Mar. 17, 1982	"	Dannie			Judge Brown ^{etal}	1164	5		Tract Pine Log Ford Rd.
20786 Mar. 17, 1982	"	Henley			Dannie Brown, ^{etal}	1164	6		Tract Pine Log Ford Rd.

INDIRECT or GRANTEE Index to Deeds — Greenville County, S. C.

(BB)

KEYS PRINTING CO., GREENVILLE, S. C.

Open at Proper Tab according to First Letter or Letters of Name and refer to Buff Sub-Index sheet for page reference.

FILE NUMBER DATE OF RECORD	GRANTEES FAMILY NAMES	GIVEN NAMES ABCDEFGHIJ	GIVEN NAMES JKLMNOPQ	GIVEN NAMES RSTUVWXYZ	GRANTORS	BOOK	PAGE	No. of Acres	BRIEF DESCRIPTION, LOCATION, ETC. (Not Warranted)
20785 Mar. 17, 1982	Brown	Calvin, Jr.			Hannie Brown, et al	1164	8		Inact Pine Log Ford Rd.
20789 Mar. 17, 1982	"	Bennie J.			Hannie Brown, et al	1164	9		Inact Pine Log Ford Rd.
20790 Mar. 17, 1982	"	Judge A.			Bennie J. Brown et al	1164	10		Inact Pine Log Ford Rd.
20784 Mar. 17, 1982	"			Sueie	Bennie J. Brown et al	1164	11	30.1	acres Pine Log Ford Rd.
21357 Mar. 25, 1982	"		N. Keith		V. Earline Watson	1164	337		"Monticello Eats." Lot 56 W. Monticello Rd.
21546 Mar. 26, 1982	"			of S.C. Inc. Properties	John Crosland Company	1164	471		"Peppertree", also lot 39 Lots Sec. 3 + 4 Lots Sec. 4
21914 Mar. 31, 1982	"		J. Scott & Sally B		Milan H. Williams et al	1164	700		"Glen Gardens" Lot 43 Kensington Rd. "Brook # 88079
22012 Apr. 1, 1982	"	Carolyn C. & John Bearden		10-21-98 REGISTER OF DEEDS	J. + B Investment Co.	1164	792		Master-Manager Agreement
21973 Apr. 1, 1982	"		Kenneth G. et al		David L. Engbreton et al	1164	804		Pl. lot 1 Summit Dr.
" "	"		Nancy J. et al		" " "	1164	804		
23634 Apr. 22, 1982	"	Mrs. E. W.			Percy N. Walker	1165	766		Power of attorney
23635 Apr. 22, 1982	"	Mrs. E. W.			Katherine L. Walker	1165	768		Power of attorney
23818 Apr. 26, 1982	"			J.S. Inc. Properties	Randolph R. Jonathan	1165	937		Henderson Forest Right of Way Easement - Lot 45
24086 Apr. 29, 1982	"		Jennie H.		Ethel B. Holliday	1166	165		Power of Attorney Rd.
24568 May 4, 1982	"	David C. Jr.		et al Thomas C.	Marilyn DeLores Myers	1166	368	25	Acres - Inact D. New Gap Creek Judson Ave.
25034 May 11, 1982	"	I. Foster & Margaret E.			Daniel L. Coy	1166	658		Lot 2 Cor. State Hwy 14 +

INDIRECT or GRANTEE Index to Deeds — Greenville County, S. C.

(CC)

KEYS PRINTING CO., GREENVILLE, S. C.

Open at Proper Tab according to First Letter or Letters of Name and refer to Buff Sub-Index sheet for page reference.

FILE NUMBER DATE OF RECORD	GRANTEES FAMILY NAMES	GIVEN NAMES ABCDEFGH	GIVEN NAMES IJKLMNO	GIVEN NAMES PQRSTUVWXYZ	GRANTORS	BOOK	PAGE	No. of Acres	BRIEF DESCRIPTION, LOCATION, ETC. (Not Warranted)
25342 May 14, 1982	Brown				att'y-in-fact for S. Whitfield Powden B. B. Johns,	1166	859		Woods Inc. Lot 25 Kingsridge Dr. "Botany
26006 May 24, 1982	"	C. E. et al			et al Eugene R. Tillery Jr.	1167	327	11.57	over Benji Mill Rd. O'Neal Jr. Estate
26270 May 25, 1982	"				William L. Lasley Jr.	1167	483		Lot 62 Del Norte Rd. "Del Norte
26443 May 27, 1982	"				Fred G. Brown	1167	595		Int. lot Acwa's Bridge Rd. "Pineforest"
26518 May 28, 1982	"				et al J. S. Skinner	1167	677		Lots 119 & 120 Mapleton Dr.
26606 May 28, 1982	"				et al Boyd E. Childers	1167	699		Lot 5 Rockvale Dr.
" "	"				" " " "	1167	699		
27583 June 8, 1982	"				me. Pine Valley Enterprises	1168	264		Valley; also Parcel Lots 1, 2 & 3 Pine Valley at Green
27593 June 9, 1982	"				Gulf Oil Corp.	1168	386		Assignment of Lease
" "	"				" " "	1168	386		
27548 June 9, 1982	"				et al Phillip S. Soderquist	1168	301		"Forestbrook" Saluda Jr. Lot 16 Weblon Rd & Junda Dr.
27613 June 9, 1982	"				et al Vera S. Maude W. Shaw	1168	370		2 Lots West Blvd. Sp.
27666 June 10, 1982	"				et al Duane L. Melphus, Jr.	1168	408		Lot 4 Weather Cir. Fairview
27668 June 10, 1982	"				Sandra C. Brown	1168	410		Lot 4 Wendy Lane "Isagucena Park"
27865 June 14, 1982	"				Martha Sue Taylor	1168	536		Lot 50 Harrington Ave.

ma

INDIRECT or GRANTEE Index to Deeds — Greenville County, S. C.

(cc)

KEYS PRINTING CO., GREENVILLE, S. C.

Open at Proper Tab according to First Letter or Letters of Name and refer to Buff Sub-Index sheet for page reference.

FILE NUMBER DATE OF RECORD	GRANTEES FAMILY NAMES	GIVEN NAMES ABCDEFGHIJ	GIVEN NAMES JKLMNOPQ	GIVEN NAMES RSTUVWXYZ	GRANTORS	BOOK	PAGE	No. of Acres	BRIEF DESCRIPTION, LOCATION, ETC. (Not Warranted)
28324 June 17, 1982	Brown			etal Michael D.	etal Boysl E. Childers	Re-Record 1168	781		Lot 5 Rockvale Dr. Lov Orig. see Deed Bk 1167 Pg 699
" "	"			etal Linda A.	" " "	Re-Record 1168	781		
28395 June 18, 1982	"			etal Hugh C.	Wanda V. Pond	1168	812		Lot Hwy. 101
" "	"			etal Estelle H.	" " "	1168	812		
28524 June 21, 1982	Browne			etal Elizabeth	etal Richard J. Alain J. Gallet	1168	903		Knallwood Hgts Sec. V Lot 63 Brockman Dr.
29335 June 30, 1982	Brown			etal Roger et al Thomas Ayers et al Pamela	Cheryl Tucker Sams	1169	439	.63	
" "	"				" " "	1169	439		
29436 June 30, 1982	Brown			etal James D.	etal Verna L. M. G. Proffitt, Inc.	1169	470		Sec. 2 Sugar Creek Lot 440 Sweetwater Court, Map 3 Rest
155 July 1, 1982	Brown				etal Vera S. Ralph S. Whitmire	1169	572		
799 July 12, 1982	Brown				etal Sandra Mary Jane Miller	1169	941		Lot 2 U.S. Hwy 276 Travelers Park Lot 5 Wheatly Place Corner
2188 July 28, 1982	"			etal Roosevelt Ruby	etal Walter F. Walden.	1170	866		
" "	"				" " "	1170	866		Easement
2624 Aug 2, 1982	Brown			etal David C. Jr.	etal Thomas C. Pine Valley Enterprises, Inc.	1171	288		Valley Lot 4 Pine Valley a Green
2919 Aug 4, 1982	Brown			etal Kedar D. et al	etal Dally Boyce Larry D. Kicher	1171	463		
2967 Aug 5, 1982	Brown			etal Allan E.	etal Brack J. Kennignton	1171	520		Lot 12 "Woodharbor" Hills" Sec. 1 & 2 Lot 111 Alice Jan Dr. Western
3278 Aug 9, 1982	Brown				etal S.C. Inc. Brown Enterprises of	1171	711		

INDIRECT or GRANTEE Index to Deeds — Greenville County, S. C.

(DD)

KEYS PRINTING CO., GREENVILLE, S. C.

Open at Proper Tab according to First Letter or Letters of Name and refer to Buff Sub-Index sheet for page reference.

FILE NUMBER DATE OF RECORD	GRANTEES FAMILY NAMES	GIVEN NAMES ABCDEFGHIJ	GIVEN NAMES KLMNO	GIVEN NAMES PQRSTUWXYZ	GRANTORS	BOOK	PAGE	No. of Acres	BRIEF DESCRIPTION, LOCATION, ETC. (Not Warranted)
3277 Aug 9, 1982	Brown			of S.C., Inc. Properties	S.C. Inc. Brown Enterprises of Works, City of Greer	1171	712		Lot 2 Singleton Co.
3499 Aug 11, 1982	Brown	Arthur L.	Marlene C.		Commissioner of Public	1171	981	0.849	acres
3513 Aug 11, 1982	Brown	George			Fred G. Hathaway	1171	985		Lot 5 + pt. lot 6 "Brookforest"
" "	"	A. Lorraine D.			" " "	1171	985		
3826 Aug 16, 1982	Brown			William G.	Jr. et al Stanley M. Brown Indist	1172	223	2.2	Acres Grove Sp "Isaqueena Park"
4207 Aug 19, 1982	Brown			Winston	Isolde G. Lawson now Kay Thomas	1172	427		Int. lot 143 Kirkwood Ln.
4476 Aug 23, 1982	Brown	Chris S.	K. Mace		Kay D. Gallagher	1172	565		Lot 14 E. Prentiss "Cagle Park"
4941 Aug 27, 1982	Brown			Haytham Inc	Herbert D. Cronin et al	1172	953		Lot 117 Belmont Hgls Sec. 1 + 2
5504 Sept. 2, 1982	Brown			Interion, a Capif. Corp.	Count. Central Dist. of Calif. United States Bankruptcy	1173	305		Voluntary Petition under Chapter
5389 Sept. 2, 1982	Brown			Truman	David P. Bonnette et al	1173	217		Lot Sec. I
6629 Sept. 16, 1982	Brown		N. Keith		Rebblepart, Ltd. a S.C. S/A The Fortis Corp.	1173	996		Lot 14 Pebllecreek PUD Phase X
6833 Sept. 17, 1982	Brown	Early Lee			Fortis Enterprises Inc.	1174	169		Lot 62 Fourth Day St. Carterbury, Sec. II
" "	"	Eleanor D.			" " "	1174	169		
7047 Sept. 21, 1982	Brown			Joseph R.	James M. Perkins, Jr.	1174	330		Lot 86 Old Mill Estates Sec. 2
" "	"			Kathleen C	" " " "	1174	330		
7270 Sept. 23, 1982	"			Junius Ryan	Katie L. Brown	1174	463		Parcel Int. lot 196 Union Hill Rd. Pine

INDIRECT or GRANTEE Index to Deeds — Greenville County, S. C.

(DD)


KEYS PRINTING CO., GREENVILLE, S. C.

Open at Proper Tab according to First Letter or Letters of Name and refer to Buff Sub-Index sheet for page reference.

FILE NUMBER DATE OF RECORD	GRANTEES FAMILY NAMES	GIVEN NAMES ABCDEFGHIJ	GIVEN NAMES JKLMNOPQ	GIVEN NAMES RSTUVWXYZ	GRANTORS	BOOK	PAGE	No. of Acres	BRIEF DESCRIPTION, LOCATION, ETC. (Not Warranted)
7400 Sept 24, 1982	Brown	Douglas B.			Trust U.S. Shelter, a Massachusetts	1174	533		Unit 108 Riverbend Horiz Prop Reg.
7569 Sept 28, 1982	"	Webrak B.			Carroll R. Greene	1174	697	3.7	acres S.C. Hwy. 11
8720 Oct. 8, 1982	"	Edward R.	Marie L.		Wilford Diaton	1175	445		Lot
8832 Oct. 11, 1982	"	Judge			Dennie Brown	1175	508		Int. 2 acres Bates Sp.
8933 Oct. 11, 1982	"	Dennie			Lusie Brown	1175	543		Int. 2 acres Bates Sp.
9474 Oct. 19, 1982	"	C. A.			Aileen B. Loftis	1175	877		Int. Pt. Grant Chick Spgs. Sp.
9580 Oct. 20, 1982	"	Anthony Wade		et al	Charles B. Campbell	1175	935		Lot 219 Foxhall Rd. Woodfields Sec. "A"
"	"	Debra A.		et al	" " "	1175	935		
11518 Nov. 11, 1982	"		Mark A.		Marvel A. Brown	1177	97		Int. 1.0 acres Jews Bridge Rd.
11949 Nov. 15, 1982	"	F. Abbott, Jr.		et al	F. Abbott Brown, Jr.	1177	274		Power of attorney
11948 Nov. 15, 1982	"	F. Abbott, Jr.		et al	Irene Mc-Burney Brown	1177	278		Power of attorney
13111 Nov. 30, 1982	"	Brenda Coy		et al	Janet P. King	1178	121	6.825	Acres. East Georgia Rd.
13352 Dec. 2, 1982	"	Dannie			Calvin Brown Jr.	1178	308		Int. 1.08 acres Bates Sp.
13373 Dec. 2, 1982	"			Vera S.	John J. Stubblefield, Jr.	1178	312		Lot 10 & Strip Pt. Market Rd.
13843 Dec. 8, 1982	"	Enterprises of S.C. Inc.			Brown Properties of S.C. Inc.	1178	546		Lot 1 Burea St.
13840 Dec. 8, 1982	"	Enterprises of S.C. Inc.			Brown Properties of S.C. Inc.	1178	547		Lot 2 Singleton Cir.

INDIRECT or GRANTEE Index to Deeds — Greenville County, S. C.

KEYS PRINTING CO., GREENVILLE, S. C.


 Open at Proper Tab according to First Letter or Letters of Name and refer to Buff Sub-Index sheet for page reference.

(EE)

FILE NUMBER DATE OF RECORD	GRANTEES FAMILY NAMES	GIVEN NAMES ABCDEFGH	GIVEN NAMES IJKLMNO	GIVEN NAMES PQRSTUVWXYZ	GRANTORS	BOOK	PAGE	No. of Acres	BRIEF DESCRIPTION, LOCATION, ETC. (Not Warranted)
15922 Dec. 30, 1982 15865	Brown	Barbara S.	+	William Ray	Charles H. Brown ^{etal}	1180	60		Ave. St. Ann Int. Lot Weathers Cir & Quillen Butler Tp.
Dec. 30, 1982 15866	"	Nelia H.			Cecil C. Brown	1180	92		Lot 25 Edwards Rd. Green Hills Rd. Green Hills Butler Tp.
Dec. 30, 1982 17133	"	Cecil C.			Nelia H. Brown	1180	93		Lot 24 + Pt. Lot 23 Edwards Forest
Jan 13, 1983 17198	"	Henry J., Jr.			Samuel L. Haines ^{etal}	1180	775		Lot 16 Lindmont Dr. Henderson "Shannon Forest"
Jan 13, 1983 17205	"			of S.C. Inc. Properties	James E. Hamilton	1180	796		Lot 78 Shamrock Lane
Jan 13, 1983 17314	"	Faye M.	+	William L. ^{etal}	David W. Douglas	1180	803		Sec. I Lot 7 Westminster Village
Jan 14, 1983	"			Robert, Jr. ^{etal}	Rose E. Greene	1180	897	0.62	Acres Pine Log Ford Rd. O'Neal Tp.
" "	"			Jemmy L. ^{etal}	" " " "	1180	897		
Jan 18, 1983 17897	"	Barbara S.	+	William Ray	Charles H. Brown ^{etal}	1181	23	}	Int. Lot Quillen Ave.
Jan 24, 1983	"			Mary A. ^{etal}	Bankers Trust of S.C.	1181	228		Lot 73 Cr. Quaker Ct. + Laraway Dr. Helleborough
" "	"			Lumen H. ^{etal}	" " " "	1181	228		Sec. 2
Jan 31, 1983 18814	"	Henry Floyd	+	Jarvis Ruby	Contractors, Inc. Davis Mechanical	1181	606		Lot 1 Parkstone
Feb. 1, 1983 18889	"			Ednie, Jr.	Oakvale Community ^{By Trustees}	1181	712	1.18	Acres Gantt Tp. Creek Area" Sec. II
Feb. 1, 1983 18990	"				Pamela K. Latham E. Wheeler ^{etal}	1181	727		Lot 6 Rocky Creek Lane "Rocky
Feb. 2, 1983 18989	"	Lorene H.			Paul Dennis Brown	1181	816		Int. Lot 3 Church St. Green "Del Norte Ests." Sec. III
Feb. 2, 1983	"			Paul D.	1/2 Lorene H. Davis Lorene H. Davis Brown	1181	817		Int. Lot 281 Del Norte Lane

INDIRECT or GRANTEE Index to Deeds — Greenville County, S. C.

(EE)

KEYS PRINTING CO., GREENVILLE, S. C.

Open at Proper Tab according to First Letter or Letters of Name and refer to Buff Sub-Index sheet for page reference.

FILE NUMBER DATE OF RECORD	GRANTEES FAMILY NAMES	GIVEN NAMES ABCDEFGH	GIVEN NAMES IJKLMNO	GIVEN NAMES PQRSTUVWXYZ	GRANTORS	BOOK	PAGE	No. of Acres	BRIEF DESCRIPTION, LOCATION, ETC. (Not Warranted)
19249 Feb. 3, 1983	Brown			of S.C. Inc. Properties	Balentine Brothers Bldg. Inc.	1182	31		Lot 42 Northwood Sec. I
14251 Feb. 3, 1983	"				Robert L. Carolina Builders & Realty Inc.	1182	33		Lot 5 Ashton Butler Sp.
19437 Feb. 7, 1983	"	Doris Ann C.	+	Robert Wayne	Hattie Lee J. Nichols	1182	185		Upper Estate, Sec. I Lot 19 Balden Grove Cir. Balden
19830 Feb. 10, 1983	"			Wanda L.	Mae H. Soderquist	1182	403	5.4	acs. Stamey Valley Rd.
20003 Feb. 11, 1983	"		Norma J.		E. R. Taylor, Jr.	1182	451	10.03	acs. Beachwood Rd. O'Mal Sp.
19951 Feb. 11, 1983	"		Marlene C.		Frank McElrath	1182	444		Lot 3 Brew Chick Sp. Sp.
20200 Feb. 15, 1983	"	Brenda + James Walker			Charles G. Davis	1182	579		Lot Ferguson Rd.
21098 Feb. 24, 1983	"	Etta Mozelle			Dorothy B. Simpson	1183	174		Int. Pt. Tracts 142 Grove Sp.
22009 Mar 4, 1983	"		Mitchell P.		Summit Bldg of B'sville Inc.	1183	706		Lot 20
22794 Mar 11, 1983	"			Timothy L.	Floyd Plumley	1184	257		For Orig. see Deed Bk. 1157 Pg. 118 Int. Lot Plumley Rd. Blacys Mt. Idlewild
23174 Mar 15, 1983	"	Anthony			Johnnie W. Floyd	1184	407		Lot 63 Antioch Church Rd.
23238 Mar 16, 1983	"	Carrall Anthony			By Judge James B. Stephen Greenville Co. Court of Common Pleas Carol Wymondel Browne	1184	540		Court Order # 81-CP-23-2456 Cancelling Deeds - See Deed Bk. 1143 Pages 912-913-914
" "	"	"	"		"	1184	540		
23238 Mar 16, 1983	Brown	Carrall Anthony			C. Wendell Browne	1184	540		Cancellation of Deed by Court Order #81-CP-23-2456 - For Orig. see Deed Bk 1143 Pg 912
" "	"	"	"		"	1184	540		

next page

INDIRECT or GRANTEE Index to Deeds — Greenville County, S. C.

KEYS PRINTING CO., GREENVILLE, S. C.

☞ Open at Proper Tab according to First Letter or Letters of Name and refer to Buff Sub-Index sheet for page reference.

FILE NUMBER DATE OF RECORD	GRANTEES FAMILY NAMES	GIVEN NAMES ABCDEFGH	GIVEN NAMES IJKLMNO	GIVEN NAMES PQRSTUVWXYZ	GRANTORS	BOOK	PAGE	No. of Acres	BRIEF DESCRIPTION, LOCATION, ETC. (Not Warranted)
23238 Mar 16, 1983	Brown	Carroll Anthony			C. Wendell Browne	1184	540		Cancellation of Deed by Court Order # 81-CP-23-2456. For Orig. see Deed Bk 1143 Pg. 913
" "	"	"	"		" "	1184	540		
23238 Mar 16, 1983	"	Carroll Anthony			C. Wendell Browne	1184	540		
" "	"	"	"		" " "	1184	540		Cancellation of Deed by Court Order # 81-CP-23-2456. For Orig. see Deed Bk 1143 Pg. 914
23227 Mar 16, 1983	"			of S.C. Inc.	Valentine Brothers Bldg	1184	455		Lot 52 Northwood Sec. I
23226 Mar 16, 1983	"			of S.C. Inc.	Valentine Brothers Bldg	1184	456		Lot 51 Northwood Sec. I
23606 Mar 18, 1983	"		Milton		FKA Patey O. Altom Patricia A. Williams	1184	671		Lot Robin St. Paris View O'Neal Jr.
23985 Mar 22, 1983	"	Arthur Lee			Henry Hoyt Hammond, Jr.	1184	851		Lot 48 State Hwy 290 (415) Sec. I Sec. I, Ph. II
24093 Mar 23, 1983	"			W. Carter	Westminster Co. Inc.	1184	909		Unit 10-A Wenwood Towne
24545 Mar 29, 1983	"	Billy			Doris Brown	1185	121	1.0	ac. Barton's Chapel Road "Oakview" Sec. I
25415 Apr 4, 1983	"			Chapman Sally	Milas T. Brown	1185	635		Int. Lot 7 Cotswold Terrace
25724 Apr 6, 1983	"	Evelyn C.	+	William K.	John W. Vess, Sr.	1185	831		Pt lot 159 Everbrook Rd.
26774 Apr 15, 1983	"		Mack M.		American Service Corp.	1186	424		Lots 29 & 71 "Quail Run"
"	"		Loritta R.		" " "	1186	424		
27529 Apr 21, 1983	"			Jed W.	Lou Ann Blake	1186	816		Acres Int. lot 19 "Mayfair Lane" Holman Highlands Ent'd Sec. 2
28309 Apr 28, 1983	"			Shirley M.	Richard A. Waldrop	1187	254		Lots 11 & 12 Vintage Ave. "East"

INDIRECT or GRANTEE Index to Deeds — Greenville County, S. C.

KEYS PRINTING CO., GREENVILLE, S. C.

Open at Proper Tab according to First Letter or Letters of Name and refer to Buff Sub-Index sheet for page reference.

FILE NUMBER DATE OF RECORD	GRANTEES FAMILY NAMES	GIVEN NAMES ABCDEFGHIJ	GIVEN NAMES JKLMNO	GIVEN NAMES PQRSTUVWXYZ	GRANTORS	BOOK	PAGE	No. of Acres	BRIEF DESCRIPTION, LOCATION, ETC. (Not Warranted)
28359 Apr 29, 1983	Brown			Wayne P.	Art Brooks Co.	1187	292		pt. lot Hughes Rd. Lane"
29288 May 6, 1983	"	Gary A.			Gra W. Brown	1187	794		Int. Lot Wendy Lane" Wendy
29914 May 11, 1983	"	Deana W + Maria L			Griffith's Cabinet Shop Dre.	1188	68		Lot 72 Wembury Way Sec II
29953 May 12, 1983	"	Frederick D et al			Elliott Frederick Brown Dre.	1188	113		Lot 35 + pt 37 Allata Avenue Hillside Terrace
"	"	Dorothy M. et al			" "	1188	113		
29954 May 12, 1983	"	Frederick D et al			Richard Robert Brown Courthouse	1188	114		Lot 35 + pt 37 Allata Ave Hillside Terrace for Orig. See Sub Bk 1057 Pg 396
"	"	Dorothy M. et al			" "	1188	114		
30116 May 13, 1983	"	Betty Spinks, Joe D			Thomas Roger Brown, et al	1188	205	.63	1 acre, South Welcome Rd Park
30575 May 17, 1983	"			Drummond D.R.C. Inc. Proprietors	Janet C. Brown	1188	439		Int Lot Piedmont Ave "Piedmont Dye Plantation Phase III Sec II
30537 May 17, 1983	"				Donald E. Franklin	1188	412		Int Lot 52 Chestnut Oak Co Holly Land Co.
31914 May 27, 1983	"	Lloyd W et al			Virginia M. Lewis	1189	36		pt lot 36 Bennett St. Stone
31940 May 30, 1983	"	Mark M.			Rachel Quarles McCalla	1189	105	1	acre Watauga Rd,
32054 May 30, 1983	"				David W. Glenn, et al	1189	137		Lot 15
32234 May 31, 1983	"				Pamela L. Roy, et al Thomas, et al	1189	241		Int Lot 13 Melville Ave Ct, + Del Norte Rd. Del Norte Cots.
32752 June 3, 1983	"	Laura S.			Robert D. Brown by trustee	1189	602		Int. lot 62 Cor. Great Lakes Chick Springs tp.
33017 June 7, 1983	"	David R. + Martha L.			Edward Road Baptist Church	1189	806		Lot 2 Shavers (Clony St.) Link No.

INDIRECT or GRANTEE Index to Deeds — Greenville County, S. C.

KEYS PRINTING CO., GREENVILLE, S. C.

Open at Proper Tab according to First Letter or Letters of Name and refer to Buff Sub-Index sheet for page reference.

(G.G.)

FILE NUMBER DATE OF RECORD	GRANTEES FAMILY NAMES	GIVEN NAMES ABCDEFGH	GIVEN NAMES IJKLMNO	GIVEN NAMES PQRSTUVWXYZ	GRANTORS	BOOK	PAGE	No. of Acres	BRIEF DESCRIPTION, LOCATION, ETC. (Not Warranted)
33206 June 8, 1983	Brown			Ruby	Roosevelt Brown	1189	881		Int. 10 acres Nelson Rd (Dr)
33554 June 10, 1983	"			+ Selma Smith	Jerome Brown Buchanan	1190	40		2p. Pt. lot 3 Settlement Rd O'Neal Village See 6
33838 June 14, 1983	"	Alane W.			Ira M. Derrick	1190	220		lot 107 fifth St. Judson Mills
35571 June 28, 1983	"			Virginia R. S.C. Inc.	Walter Steele Brown	1191	273		Int Pt lot 3 School Street II Bushy Creek 2p.
56 July 1, 1983	"			Properties S.C. Inc.	Ashton a Gen. Pts.	1191	662		lot 42 Radcliffe way Ashton Se.
55 July 1, 1983	"			Properties	Ashton a Gen. Pts.	1191	663		lot 50 Radcliffe way Butler 2p.
490 July 6, 1983	"			Robert L.	Donald L. Smith	1191	800		pt lot 4 Hwy 276 Hill Place
428 July 7, 1983	"	Charles L + Leroy O.			Carol O. Brown etal	1191	892	2.0	ac. Betsey Gibson Rd.
429 July 7, 1983	"	Carol David			Charles L. Brown administrative	1191	896		lot Betsey Gibson Rd.
1555 July 14, 1983	"	Elliott			Brinton Edwards, etal	1192	351		Carver Park pt lot 13 Duskege Ave
1545 July 15, 1983	"			James Hubert Jr.	Lynn O. Brown	1192	383		Power of attorney
1415 July 18, 1983	"	G.W. Huff		etal	Mark A. Brown	1192	552	12.3	ac. Jews Bridge Rd.
2108 July 19, 1983	"			James H	Willie L. Vaughn etal	1192	639		Int. 30.28 ac. Sceptetown Rd Austin 2p.
"	"			Lynn O. etal	" " " " " " " "	1192	639		
2926 July 26, 1983	"			Robert a etal	as.c. Gen Pts. Robin Properties	1193	86		Certificate of Authority
"	"			Virginia H.	" " " " " " " "	1193	86		

INDIRECT or GRANTEE Index to Deeds — Greenville County, S. C.

KEYS PRINTING CO., GREENVILLE, S. C.

Open at Proper Tab according to First Letter or Letters of Name and refer to Buff Sub-Index sheet for page reference.

FILE NUMBER DATE OF RECORD	GRANTEES FAMILY NAMES	GIVEN NAMES ABCDEFGHIJ	GIVEN NAMES JKLMNO	GIVEN NAMES PQRSTUWXYZ	GRANTORS	BOOK	PAGE	No. of Acres	BRIEF DESCRIPTION, LOCATION, ETC. (Not Warranted)
4046 Aug 3, 1983	Brown			Jerry O.	Marquerte K. Pass	1193	766		Power of attorney
4176 Aug 4, 1983	"	Daniel M.			Landrum E. Harvey	1193	794		Land Contract 1/2 Acre Fountain
4329 Aug 8, 1983	"	Gaynelle M.			D. M. Moore et al	1194	12	0.37	Austin Tp. Ac = pt Lot 15 Piney Cr. Sville
5480 Aug 16, 1983	"	Barbara R et al			Ashton	1194	467		Lot 27 Brandon Ct, Ashton Sec
5735 Aug 17, 1983	"			Rosalie D.	Charles Stephen ^{Brown} et al	1194	621		Int Lot 1 Ashley Ave.
6356 Aug 23, 1983	"	Evelyn et al		Daniel Paul	William D. Barton	1194	912		pt lot 46 West ave
6836 Aug 26, 1983	"			Ruth K.	Kathryn K. Chandler	1195	182		Int. 1.25 Acre Austin Tp.
7544 Sept 1, 1983	Brown			Larry R.	Winfield J. Hillcrest	1195	672		Lot 14 Phillips Ave. Paris Mtn Tp.
7542 Sept 1, 1983	Brown			Larry O.	at. in fact Marguerite King Pass Evelyn E. King By her	1195	674		4 Scott St. Int. 2 lots Cr. Paris Int. Rd
7543 Sept 1, 1983	Brown			Jerry D.	at. in fact Marguerite King Pass Evelyn E. King By her	1195	673		University Ridge + Brier St. Lot Echols St. Also; Lot Cr
8703 Sept 14, 1983	"			J.W.	Clarice M. Brown	1196	250		Heights, Austin Tp. Lot 79+80 Old Stage Rd. Roland
9010 Sept 16, 1983	"			Proprietor	Demo Inc	1196	432		Lot 1 Lobdell Ln. Foresters Wood
9500 Sept 21, 1983	"			T.E.	Lenora A. Brown	1196	772		power of attorney
9567 Sept 21, 1983	"			Janice D.	Betty Lee Centrell	1196	793		Remitt. St. pt lots 1, 2, 15 + 16 Duple St.
10428 Sept 28, 1983	"	Bill ^{cancelled deed # 1201 pg. 918 Dec 5, 1983} Lankersley			L. W. Stringer	1197	259		Bond for Title, 6.12 ac
16545 Sept 29, 1983	"			Milton	William R. Duber	1197	354		Lot 6 Robbins St

INDIRECT or GRANTEE Index to Deeds — Greenville County, S. C.

KEYS PRINTING CO., GREENVILLE, S. C.

Open at Proper Tab according to First Letter or Letters of Name and refer to Buff Sub-Index sheet for page reference.

()

FILE NUMBER DATE OF RECORD	GRANTEES FAMILY NAMES	GIVEN NAMES ABCDEFGH	GIVEN NAMES IJKLMNO	GIVEN NAMES PQRSTUVWXYZ	GRANTORS	BOOK	PAGE	No. of Acres	BRIEF DESCRIPTION, LOCATION, ETC. (Not Warranted)
11200 Oct 4, 1983	Brown	Dannie S +		Samuel J.	Larry Norman ^{etc}	1197	761		Mill Estate Lot 31 Whitestone Ave Adams
11417 Oct 6, 1983	"	Ann B +		Thomas J.	Calvin G. Ridgeway ^{etc}	1197	927	3.7	ac. - part 3
12809 Oct 19, 1983	"			Thomas M.	Shirley M. Brown	1198	769		Int lot Forest Court
12933 Oct 20, 1983	"	Albert ^{#35095 5-30-85}		Suzanne ^{at Bk 1239 Pg 829}	Douglas L. Barry Jr.	1198	886		Contract for title to real estate PH I Sec I
14440 Nov 1, 1983	"	Elise J.			Ernie O. Mami ^{etc}	1199	642		Unit 3 - A Wenwood Townhomes
14496 Nov 2, 1983	"	Georgie R.			Stanley M. Brown	1199	724	39.55	ac. - Georgia Rd. Also, lots + strips
14586 Nov 2, 1983	"		Laura S.		Carolyn S. Hicks ^{etal}	1199	794		Lot 2 Chick Spg. Sp.
14883 Nov 4, 1983	"			William ^{D. J.}	Wayne S. Mann	1200	31		Lot 28 Bryson Acres
16498 Nov 21, 1983	"		Julie B.		Dennis M. Brown ^{etc}	1200	930		Path Lot 46 Colony Rd. Points
1650 Nov 22, 1983	"	Ellen M.		Vincent L.	Charles E. Woodward ^{etc}	1201	96		Lot 48 Fresh Meadow Farm
17168 Nov 27, 1983	"		Julie Ann Bellamy		John Lester Chard	1201	401	0.56	ac.
17388 Nov 30, 1983	"			Thomas Lee	G. Don Pore	1201	482		Revi-map 2 Maudlin Lot 21, Fernside Dr. Verdin Estates
17957 Dec 5, 1983	"	Billy R.			L. W. Stringer	1201	918		Orig. see deed Bk 1197 Pg. 259 Revocation of bond for title for Village
18224 Dec 7, 1983	"			Wallace J. J.C. Inc.	Lillie E. Brown	1202	22		Lot 6 Hollis St (one) Over Greenville Wood Sec 7
18407 Dec 8, 1983	"			Properties of	Domo, Inc.	1202	146		Lot 65 Burning Bush Ln Forest

(over)

INDIRECT or GRANTEE Index to Deeds — Greenville County, S. C.

KEYS PRINTING CO., GREENVILLE, S. C.

Open at Proper Tab according to First Letter or Letters of Name and refer to Buff Sub-Index sheet for page reference.

FILE NUMBER DATE OF RECORD	GRANTEES FAMILY NAMES	GIVEN NAMES ABCDEFGHIJ	GIVEN NAMES JKLMNOPQ	GIVEN NAMES RSTUVWXYZ	GRANTORS	BOOK	PAGE	No. of Acres	BRIEF DESCRIPTION, LOCATION, ETC. (Not Warranted)
19426 Dec 15, 1983	Brown			Rubwood Crp W. K.	J. ete James Robert Chandler	1202	559		Timber Tract 95 ac.
19769 Dec 21, 1983	"			Thomas J.	David Wayne Reid et al	1203	67		Lot 84 Woodside Mill Village Regime
20745 Jan 3, 1984	"	Henry A.		+ Patricia J. S.C. Inc.	U.S. Shelter	1203	640		Unit 167, Riverbend Hwy. prop.
21111 Jan 5, 1984	"			Properties	Donald E. Franklin	1203	852		See II Lots 33, 34, 35 Holly Tree Plantation
21247 Jan 6, 1984	"	Donald C.			Edith Jayno Brown	1203	932		99+100 Summit st. also lot lot Summit st also pt lots
21326 Jan 9, 1984	"	Cayrella E.			R. J. W. Baker	1203	979	9.15	Meadow Rd. ac. Cr. Melford Ch Rd. + Area
21731 Jan 11, 1984	"		Margaret L.	W. W.	SA W. Justice Pale SA Justice Pale William Justice Pale	1204	269		Sain Heights Blk 2 lot 3 + pt lot 2 Bleckley Ave
21819 Jan 12, 1984	"		Janie J.		Michael H. Brown	1204	302		lot 3 + pt (6,024 ac) pt lot 5 Old Camp Ch Rd Chick Hills West
21945 Jan 16, 1984	"			William	Roly D. Garrison	1204	462		lot 5 Service St. Victor Monahan
22562 Jan 19, 1984	"			Robert L. S.C. Inc.	Summit Sales Inc.	1204	753		pt lot 18 = 11.25 ac.
22897 Jan 20, 1984	"			Properties	Donald E. Franklin	1204	870		See III See II lot 32, Holly Tree Plantation
23573 Jan 31, 1984	"		James ete		Administrative of	1205	398		lot Frank st.
"	"		May E. ete		"	1205	398		
24561 Feb 9, 1984	"	Deborah L.		Eugene	Dwain P. Jester Cole	1206	49		lot 708 Westwood See VI Simpsonville
25661 Feb 21, 1984	"		Jane Nancy	+ William	Jerry Dennis Stephens	1206	605	1.7	ac. Besse Ad.

Owen

INDIRECT or GRANTEE Index to Deeds — Greenville County, S. C.

Open at Proper Tab according to First Letter or Letters of Name and refer to Buff Sub-Index sheet for page reference.

FILE NUMBER DATE OF RECORD	GRANTEES FAMILY NAMES	GIVEN NAMES ABCDEFGHIH	GIVEN NAMES IJKLMNO	GIVEN NAMES PQRSTUVWXYZ	GRANTORS	BOOK	PAGE	No. of Acres	BRIEF DESCRIPTION, LOCATION, ETC. (Not Warranted)
26097 Feb 24, 1984	Brown	Alma	etc		Charles J. Spillane ^{etc}	1206	844		pt lot 68 Blackburn St (Rudolph St)
"	"	Nancy Ann	etc		" "	1206	844		
27276 Mar 6, 1984	"	James D. + Yvonne L.			Craig M. Jaeger ^{etc}	1207	571		Memorandum of Real Estate Contract
28280 Mar 15, 1984	"	Enterprise			R. A. Simpson	1208	132		pt 37 ET of Mr. Dr. Belle
2815 Mar 19, 1984	"	Ann + William			Billy C. Hill	1208	461		pt A lot 33 Woodside Mills Village
29568 Mar 26, 1984	"	Laura J.			Palmetto Building Co.	1208	880		lot 5 Woodhams Dr
30341 Mar 30, 1984	"	Arthur Lee			Virginia B. Mann	1209	526		lot 71 + pt 70 Manly St, Paris View
31770 Apr 11, 1984	"	Dick Stone + Robert		Evans	Carol E. Conell ^{etc}	1210	301		lot 24, Spring Court Rd, Spring
32782 Apr 27, 1984	"	Beverly C.			J. Harvey Brown	1211	415		lot 4 Quail Hill Est Butler
34047 May 1, 1984	"	Madge			Annie T. Thackston	1211	576		Power of Attorney
34890 May 7, 1984	"	James			Mary G. Jones	1212	28		lot 63 also pt. 81 Haynes St
35159 May 14, 1984	"	Carmen L.			Billie J. Gull	1212	567		lot, Appleton St
36128 May 25, 1984	"	Mildred W.			Doris C. Brown	1213	323		Main pt. Drayton Apt. Bldg Sp. lot 6 + pt. 1, G. McAllister St
39840 June 18, 1984	"			Robert D. Dorcas P	James J. Cox ^{etc}	1215	178		lot 45, Paris View Sec I
"	"				" "	1215	178		

Over

INDIRECT or GRANTEE Index to Deeds — Greenville County, S. C.

()
 Open at Proper Tab according to First Letter or Letters of Name and refer to Buff Sub-Index sheet for page reference.
 ()

FILE NUMBER DATE OF RECORD	GRANTEES FAMILY NAMES	GIVEN NAMES ABCDEFGHIJ	GIVEN NAMES JKLMNOPQ	GIVEN NAMES RSTUVWXYZ	GRANTORS	BOOK	PAGE	No. of Acres	BRIEF DESCRIPTION, LOCATION, ETC. (Not Warranted)
39844 June 18, 1984	Brown			David J. et al	Marcus A. et al	1215	196		Lot 14, Mauldin Circle, Mauldin
"	"			Margaret et al	"	1215	196		Meadow
39949 June 19, 1984	"	Cleodis			Curtis Thompson	1215	269		Lot 0.54 ac. Gantt Sp.
40190 June 20, 1984	"	Christ	Nance C.		Larry Lee Kiser et al	1215	375		Lot 50 Augusta Court
40169 June 20, 1984	"	Cleodis			Curtis Thompson	1215	382		Lot 1 + 2 + 20 ft. Alley, Worley
862 July 9, 1984	"	Colene B.			C. D. Ball	1216	552		General Powering Attorney
1313 July 12, 1984	"			Joseph M.	Mozelle E. et al Hightower	1216	915		Lot 22 + 23, Nite Hwy, Chick
1305 July 12, 1984	"			Joseph M.	Dorothy E. Taylor	1216	957		Chick Sp. Sp. Lot, lots 22 + 23, Nite Hwy
1304 July 12, 1984	"			Joseph M.	Lucille, et al Stylus	1216	958		Lot 22 + 23 Nite Hwy Chick
1303 July 12, 1984	"			Joseph M.	Martha Doodard	1216	959		Lot 22 + 23 Nite Hwy Chick
1308 July 12, 1984	"			Joseph M.	Patricia Hill	1216	954		Lot 22 + 23 Nite Hwy Chick
1307 July 12, 1984	"			Joseph M.	James P. Edwards	1216	955		Lot 22 + 23 Nite Hwy, Chick
1306 July 12, 1984	"			Joseph M.	Cecil Ray Edwards (aka Dale B. Edwards)	1216	956		Lot 22 + 23 Nite Hwy, Chick
1302 July 12, 1984	"			Joseph M.	Dale B. Edwards	1216	960		Lot 22 + 23 Nite Hwy, Chick
1301 July 12, 1984	"			Joseph M.	Rose Arledge et al	1216	961		Lot 22 + 23 Nite Hwy, Chick
1300 July 12, 1984	"			Joseph M.	Frank Morris Edwards	1216	962		Lot 22 + 23 Nite Hwy, Chick

INDIRECT or GRANTEE Index to Deeds — Greenville County, S. C.

Open at Proper Tab according to First Letter or Letters of Name and refer to Buff Sub-Index sheet for page reference.

FILE NUMBER DATE OF RECORD	GRANTEES FAMILY NAMES	GIVEN NAMES ABCDEFGHIJ	GIVEN NAMES KLMNO	GIVEN NAMES PQRSTUVWXYZ	GRANTORS	BOOK	PAGE	No. of Acres	BRIEF DESCRIPTION, LOCATION, ETC. (Not Warranted)
1299 July 12, 1984	Brown				Nell Barnes	1216	963		Chick Spur 2 nd 2 nd lots 22+23 7 th 1/2 Hwy
1298 July 12, 1984	"				James D. Edwards Jr.	1216	964		2 nd lot 22+23 7 th 1/2 Hwy Chick Spur 2 nd
1525 July 13, 1984	"				Robeth. Brown	1217	101		2 nd pt lot 18 = 11.25 ac Sville + Laurens Counties
1586 July 13, 1984	"	Bobby A	etc		Ervin L. King etc	1217	150		lots 3+4 Bent Mrs. Parchetto, Bata
1689 July 16, 1984	"			Robert M. etc	Elie Mitchell Drake	1217	194	5.14 ac.	
	"			Paula P	"	1217	194		
1785 July 17, 1984	"			Melinda J. Rodney M.	Ronnie K. Burkmaster	1217	273		Page 3 Sville lot 205 Chapmanwood Dr. Watwood
2150 July 20, 1984	"	Billy R.			Dene Crain etc	1217	488		2 parcels Mrs. Phyllis Phay III Sec II
2534 July 24, 1984	"			g.s.c. Properties	Donald E. Franklin etc	1217	753		lot 44 Ravenwood Lane Holly
2799 July 26, 1984	"			Winton J.	Clay B. Temple	1217	976		lot
2794 July 26, 1984	"			James Allen	Samuel Robert Drake	1217	908		lot 2.39 ac. Ray Ad.
2798 July 26, 1984	"			James Allen	Kenneth Pressley	1217	909		lot 2.39 ac. Ray Ad.
2797 July 26, 1984	"			James Allen	John M. Brown Jr.	1217	910		lot 2.39 ac. Ray Ad.
2796 July 26, 1984	"			James Allen	Nancy Bruce Paine	1217	911		lot 2.39 ac. Ray Ad.
2795 July 26, 1984	"			James Allen	Henry L. Brown	1217	912		lot 2.39 ac. Ray Ad.
2819 July 26, 1984	"			Properties	Heritage Home Inc.	1217	933		4 lots - Porters or Pines Down Sec 2

INDIRECT or GRANTEE Index to Deeds - Greenville County, S. C.

Open at Proper Tab according to First Letter or Letters of Name and refer to Buff Sub-Index sheet for page reference.

FILE NUMBER DATE OF RECORD	GRANTEES FAMILY NAMES	GIVEN NAMES ABCDEFGHIJ	GIVEN NAMES JKLMNO	GIVEN NAMES PQRSTUVWXYZ	GRANTORS	BOOK	PAGE	No. of Acres	BRIEF DESCRIPTION, LOCATION, ETC. (Not Warranted)
4474 Aug 7, 1984 5147	Brown				S.W. Hugh Brown	1219	24		Int 1 cc. S.W. Br. Rd.
Aug 16, 1984 5117	"	Alvin			Dora E. Mann	1219	535	0.23	ac. - Maple St. East.
Aug 22, 1984 6033	"				Annie J. Shackleton	1219	916		Lot 29 Kenne Ave
Aug 24, 1984 6112	"	Douglas L.			Dorothy S. Brown et al	1220	216		Lot New Pelham Rd. Chick Sep. Sp.
Aug 24, 1984	"	Bailey C.			Philip C. Deberquist	1220	225		Lot 6 Orange Dr. Frostbrook
"	"	Cindy S.			" "	1220	225		Saluda Sp.
6420 Aug 28, 1984 7918	"			Robert A.	Southern Bank + Trust	1220	423		pts lots 2+4 Summer st.
Sept 11, 1984 7917	"	John Bearden			Carolyn C. Brown	1221	470		Power of attorney
Sept 11, 1984 8471	"	Carolyn C.			John Bearden Bearden	1221	476		Power of attorney
Sept 17, 1984 9181	"	Milton			Palmer Bell et al	1221	880		Lots 6+8 Sterling Street
Sept 24, 1984 10172	"	Debrah M. +	Walter M.		Walter A. Wright	1222	479		Green Street Lot 18 Budget Dr. Wellington
Oct 2, 1984 10406	"	Darry M.			Expcon Corp.	1223	145	.40	ac. N. Main St + West Stone Ave
Oct 4, 1984 11590	"	Mildred			E.M. Thorne	1223	385		Lot 112 Alpha Dr. Kennedy Pk. Court
Oct 17, 1984 12423	"	Margie A.			Grady Brown	1224	315		Lot Blessingame Rd.
Oct 25, 1984 12593	"	Loose A. et al			Louise Alley Jack et al	1224	828		Orange Dr. 3d Lot 250 + lot 251 Marlboro Dr. Belle
Oct 26, 1984 12660	"			Stanley M.	Dorcia R. Brown	1224	913	39.55	De Villages Dr. ac. Sanger Rd. Also lot + Strip
Oct 31, 1984	"	Angie		Darry Lee	Leola M. E. ...	1225	239		Lot 62 Taylor St. Duncan Mills

INDIRECT or GRANTEE Index to Deeds — Greenville County, S. C.

Open at Proper Tab according to First Letter or Letters of Name and refer to Buff Sub-Index sheet for page reference.

FILE NUMBER DATE OF RECORD	GRANTEES FAMILY NAMES	GIVEN NAMES ABCDEFGH	GIVEN NAMES IJKLMNO	GIVEN NAMES PQRSTUVWXYZ	GRANTORS	BOOK	PAGE	No. of Acres	BRIEF DESCRIPTION, LOCATION, ETC. (Not Warranted)
12677 Oct 26, 1984	Brown	Banta D.	the		Dady Rodger	1224	961		Sub 151 South First Est
"	"	Carolee Yates			" "	1224	961		
13090 Oct 31, 1984	"	Doris H.	etal		Imey L. Brown	1225	281		Int 11.74 Acs O'Neal Sp.
"	"	Floyd O.	etal		" " "	1225	281		
"	"	Billy B.	etal		" " "	1225	281		
13415 Nov 1, 1984	"	Allen Jones			Donald Pringley James J. Fisher	1225	422		Sub 2.39 ac. Ray Rd.
13562 Nov 2, 1984	"	Melba C.			Clarence F. Evans	1225	572		Along Ray Rd. Ridgeview Court Unit 111. Ray Lane, Ridgeview Court Cedar Lane off Ray Rd.
13783 Nov 6, 1984	"	Ressie Y.			Russell K. Brown John C. Brown	1225	706		Sub Parcel Thompson Rd also lot C.
14561 Nov 13, 1984	"	John C.			Math W. Daniel Graham	1226	305		Sub 102 + Strip White Horse Rd. Sub 102 + Strip White Horse Rd. Sub 102 + Strip White Horse Rd.
14500 Nov 13, 1984	"	Evelyn M. Pruitt			Walter J. Brown	1226	275		Sub lot 133 Melbrough, Sec 3
14854 Nov 15, 1984	"	Lynn + Thomas C.			Millie Armfield Cannon	1226	467		Lot 34 Collins Creek Sec 1
15128 Nov 19, 1984	"	Deane W. + Patricia A.			Datwood Blvd. Inc.	1226	668		Sub 14 Walden Pond
16064 Nov 27, 1984	"	Allen James			Elizabeth Brown Gibson	1227	310		Sub 2.39 ac. Ray Rd.
16811 Dec 4, 1984	"			Proprietor	Donald E. Franklin	1227	866		One Plantation Place III Sec II Sub 55 + 56 Chestnut Oak Ct. Sub 1
16980 Dec 5, 1984	"	Jayne			Carl Jerry	1227	470		Sub 9 Melbrough D. Morrow etc
18603 Dec 9, 1984	"	Melba B. + Billy B.			American Service Corp	1229	401		Sub 133 Sibley Sec 3

INDIRECT or GRANTEE Index to Deeds - Greenville County, S. C.

Open at Proper Tab according to First Letter or Letters of Name and refer to Buff Sub-Index sheet for page reference.

FILE NUMBER DATE OF RECORD	GRANTEES FAMILY NAMES	GIVEN NAMES ABCDEFGHIJ	GIVEN NAMES KLMNO	GIVEN NAMES PQRSTUVWXYZ	GRANTORS	BOOK	PAGE	No. of Acres	BRIEF DESCRIPTION, LOCATION, ETC. (Not Warranted)
1909 Dec 27, 1909	Brown	Elta Mayle			Johnny J. Brown Jr	1229	658		Sub pt 1+2 Cross St.
1906 Dec 27, 1906	"			Pat M. Palmer	Ronald Wallace	1229	715		Sub lot 119 Cross St
20304 Jan 8, 1985	"	Ans B.			Kenneth C. Brown	1230	627		Sub lot 19 Judson Mills Village
Jan 14, 1985	"	Isabelle C.	+ Yelma L		W. J. Pritchard, James W. J. Pritchard, James	1230	901		1. cr. Dunklin Bridge Rd.
20880 Jan 15, 1985	"		James B		Louis Eugene Carmeli	1230	977		Sub 3 Fayetteville into low pt lot 3 also pt lot 4
21381 Jan 18, 1985	"	Wba Charles Burns Bldg Charles			" "	1230	977		Sub 110 Green Farm Dr. White cr. II Pritchard
21986 Jan 23, 1985	"			P.O.S.C. Inc Propertis	Prestige Bldg Greenville	1231	744		Sub 9, 10 + 43 Foresta Woods
22035 Jan 25, 1985	"	Harry Joe Brown II			Robert Palmer etc	1231	766		Sub 1 in Buck Hill + Allen Sub 11 Main St + East Coppert Creek Dr
22666 Jan 31, 1985	"	Benton	+ June C		B. Robert Coker Jr. Farm Dr.	1232	134		Sub 26 Cordwell St. Duncan
22922 Feb 4, 1985	"		Melvin		East Greenville County	1232	274		Sub 12 Butler Dr
23657 Feb 11, 1985	"			J Burns Strak	Helen B. Burns	1232	684		2 pts of Lot 20 McChary St. Springhouse pt of Lot 26 McChary St (Crescent St) also lot 27
24620 Feb 15, 1985	"			P.O.S.C. Inc Propertis	Prestige Builders of	1232	955		Sub 14, 15, 12 Foresta Woods Dr
24873 Feb 19, 1985	"	Dwayne B	+ Raymond B.		Zimonia M. Wagner	1233	119		Sub old Gamell Mills Rd.
24621 Feb 21, 1985	"	Dreagan	+ Sandra B		Dwight Crotty	1233	429		Sub 28 cr. Weatherby Dr + Whitman Driveway
24942 Feb 25, 1985	"		Ann Margaret		Ollie J. Craig	1233	575		Sub 5 cr. Hh Olson Ave

INDIRECT or GRANTEE Index to Deeds — Greenville County, S. C.

REG. U. S. PAT OFFICE *Chas McClellan* County Indexes Since 1888 An Identifying Trade Mark


Open at Proper Tab according to First Letter or Letters of Name and refer to Buff Sub-Index sheet for page reference.

COTT FAMILY NAME INDEX No. 75 © 1949
MADE BY THE COTT INDEX COMPANY, COLUMBUS, OHIO
SOLD BY WALKER, EVANS & COGSWELL CO., CHARLESTON, S.C. ()

FILE NUMBER DATE OF RECORD	GRANTEES FAMILY NAMES	GIVEN NAMES ABCDEFGH	GIVEN NAMES IJKLMNO	GIVEN NAMES PQRSTUWXYZ	GRANTORS	BOOK	PAGE	No. of Acres	BRIEF DESCRIPTION, LOCATION, ETC. (Not Warranted)
25053 Feb 26, 1985	Brown		Maudie B.		Alvis Brooks Payne	1233	646		(now Linnwood Rd) Sville lot Richardson St
25669 Mar 1, 1985	"		Robert M. Joseph R.		Brenda June Idemore	1234	45		lot 16 Centenary Sec. 2
26238 Mar 12, 1985	"		Lucy A. Jane		Mae Frances B. Gibson	1234	675		lot 16 Chick Spur Sp. Starig. Prop. Register III
26802 Mar 13, 1985	"		Jennifer Lee		Smith & Steele Builders, Inc.	1234	704		Unit 39-B Wildaire Mary Oaks
27919 Mar 22, 1985	"		Jerry J. et al		Christine C. Simmons	1225	368		lot 45 Summit Hgts
"	"		Paula P. et al		"	1225	368		"
27889 Mar 22, 1985	"		Jose Jim		Marion W. Free Jr.	1225	258		"Palms Estate" lots 46, 47 + 100 Crestview Dr.
28240 Mar 26, 1985	"			Doris S. et al	Amanda Lynn Weaver	1225	663		lot 1.44 ac Cannon Rd O'Neil Sp.
"	"			Waverly L.	"	1225	663		"
28856 Mar 29, 1985	"		Alfonse		Ella Irene McKenzie	1235	942		lot State Park Rd. Bates Sp.
28971 Apr 1, 1985	"		Luther C. et al		Velma W. Brown	1236	34	0.85 Acres	"
"	"		Jtra et al		" " "	1236	34		"
29815 Apr 4, 1985	"		Fred W. III		Fred W. Brown Jr.	1236	532		(Gairreir Ave.) Highland Terrace lot 14, Pt. lot 13 Montclair Ave
30202 Apr 9, 1985	"		William B. + Lawrence		D.C. Department of Public Competition	1236	821		lot 14 (subdivided) to lot 15 also parcel, subdivided with lot 15
"	"		Milton		" + public competition	1236	821		lot 14
30203 Apr 1, 1985	"		William B. + Lawrence		D.C. Department of Public Competition	1236	821		lot 14
"	"		Milton		"	1236	821		lot 14

INDIRECT or GRANTEE Index to Deeds — Greenville County, S. C.

REG. U. S. PAT. OFFICE *Chas. McCott* County Indexes Since 1888
An Identifying Trade Mark


 Open at Proper Tab according to First Letter or Letters of Name and refer to Buff Sub-Index sheet for page reference.

COTT FAMILY NAME INDEX No. 75 © 1949
MADE BY THE COTT INDEX COMPANY, COLUMBUS, OHIO
SOLD BY WALKER, EVANS & COGSWELL CO., CHARLESTON, S. C.

FILE NUMBER DATE OF RECORD	GRANTEES FAMILY NAMES	GIVEN NAMES ABCDEFGHIJ	GIVEN NAMES JKLMNO	GIVEN NAMES PQRSTUVWXYZ	GRANTORS	BOOK	PAGE	No. of Acres	BRIEF DESCRIPTION, LOCATION, ETC. (Not Warranted)
30477 Apr 11, 1985	Brown		Milton		as Dr. Bankers Trust of S. C.	1236	965		Lot 2 Green Ave
30942 Apr 16, 1985	"		Julie		William Needham	1237	307		Lot 1 ac. O'Neil Sp.
30943 Apr 16, 1985	"		Julie		Willard Vaughn	1237	306		Lot = 1 ac. Buncombe Rd. O'Neil
31394 Apr 19, 1985	"		Jimmie L.		Ethel B. Holliday	1237	554		10 1/2 ac. + 1/2 ac. O'Neil Sp. 65 1/2 ac. (1600) Hunter Tr. Also
31683 Apr 22, 1985	"	Carroll T.			Equitable Relocation	1237	726		Lots 11, 12, 13, 14, 15, 16, 17, 18, 19, 20, 21, 22, 23, 24, 25, 26, 27, 28, 29, 30, 31, 32, 33, 34, 35, 36, 37, 38, 39, 40, 41, 42, 43, 44, 45, 46, 47, 48, 49, 50, 51, 52, 53, 54, 55, 56, 57, 58, 59, 60, 61, 62, 63, 64, 65, 66, 67, 68, 69, 70, 71, 72, 73, 74, 75, 76, 77, 78, 79, 80, 81, 82, 83, 84, 85, 86, 87, 88, 89, 90, 91, 92, 93, 94, 95, 96, 97, 98, 99, 100
"	"	Antonia			"	1237	726		lots 11, 12, 13, 14, 15, 16, 17, 18, 19, 20, 21, 22, 23, 24, 25, 26, 27, 28, 29, 30, 31, 32, 33, 34, 35, 36, 37, 38, 39, 40, 41, 42, 43, 44, 45, 46, 47, 48, 49, 50, 51, 52, 53, 54, 55, 56, 57, 58, 59, 60, 61, 62, 63, 64, 65, 66, 67, 68, 69, 70, 71, 72, 73, 74, 75, 76, 77, 78, 79, 80, 81, 82, 83, 84, 85, 86, 87, 88, 89, 90, 91, 92, 93, 94, 95, 96, 97, 98, 99, 100
31841 Apr 24, 1985	"		Jimmie		Robert T. ...	1237	824		lots 11, 12, 13, 14, 15, 16, 17, 18, 19, 20, 21, 22, 23, 24, 25, 26, 27, 28, 29, 30, 31, 32, 33, 34, 35, 36, 37, 38, 39, 40, 41, 42, 43, 44, 45, 46, 47, 48, 49, 50, 51, 52, 53, 54, 55, 56, 57, 58, 59, 60, 61, 62, 63, 64, 65, 66, 67, 68, 69, 70, 71, 72, 73, 74, 75, 76, 77, 78, 79, 80, 81, 82, 83, 84, 85, 86, 87, 88, 89, 90, 91, 92, 93, 94, 95, 96, 97, 98, 99, 100
31842 Apr 24, 1985	"		Jimmie		Robert T. ...	1237	824		lots 11, 12, 13, 14, 15, 16, 17, 18, 19, 20, 21, 22, 23, 24, 25, 26, 27, 28, 29, 30, 31, 32, 33, 34, 35, 36, 37, 38, 39, 40, 41, 42, 43, 44, 45, 46, 47, 48, 49, 50, 51, 52, 53, 54, 55, 56, 57, 58, 59, 60, 61, 62, 63, 64, 65, 66, 67, 68, 69, 70, 71, 72, 73, 74, 75, 76, 77, 78, 79, 80, 81, 82, 83, 84, 85, 86, 87, 88, 89, 90, 91, 92, 93, 94, 95, 96, 97, 98, 99, 100
32166 Apr 26, 1985	"		Jimmie		Samuel A. ...	1238	16		lots 11, 12, 13, 14, 15, 16, 17, 18, 19, 20, 21, 22, 23, 24, 25, 26, 27, 28, 29, 30, 31, 32, 33, 34, 35, 36, 37, 38, 39, 40, 41, 42, 43, 44, 45, 46, 47, 48, 49, 50, 51, 52, 53, 54, 55, 56, 57, 58, 59, 60, 61, 62, 63, 64, 65, 66, 67, 68, 69, 70, 71, 72, 73, 74, 75, 76, 77, 78, 79, 80, 81, 82, 83, 84, 85, 86, 87, 88, 89, 90, 91, 92, 93, 94, 95, 96, 97, 98, 99, 100
32166 Apr 26, 1985	"		Jimmie		"	1238	16		lots 11, 12, 13, 14, 15, 16, 17, 18, 19, 20, 21, 22, 23, 24, 25, 26, 27, 28, 29, 30, 31, 32, 33, 34, 35, 36, 37, 38, 39, 40, 41, 42, 43, 44, 45, 46, 47, 48, 49, 50, 51, 52, 53, 54, 55, 56, 57, 58, 59, 60, 61, 62, 63, 64, 65, 66, 67, 68, 69, 70, 71, 72, 73, 74, 75, 76, 77, 78, 79, 80, 81, 82, 83, 84, 85, 86, 87, 88, 89, 90, 91, 92, 93, 94, 95, 96, 97, 98, 99, 100
32578 Apr 30, 1985	"		Jimmie	W. Randolph	Associates et al Spartan Self Storage	1238	825		lots 11, 12, 13, 14, 15, 16, 17, 18, 19, 20, 21, 22, 23, 24, 25, 26, 27, 28, 29, 30, 31, 32, 33, 34, 35, 36, 37, 38, 39, 40, 41, 42, 43, 44, 45, 46, 47, 48, 49, 50, 51, 52, 53, 54, 55, 56, 57, 58, 59, 60, 61, 62, 63, 64, 65, 66, 67, 68, 69, 70, 71, 72, 73, 74, 75, 76, 77, 78, 79, 80, 81, 82, 83, 84, 85, 86, 87, 88, 89, 90, 91, 92, 93, 94, 95, 96, 97, 98, 99, 100
33062 May 2, 1985	"		Jimmie	W. Randolph PSC. Inc. Properties	Quilled LTD Prestige Builders of	1238	509		lots 11, 12, 13, 14, 15, 16, 17, 18, 19, 20, 21, 22, 23, 24, 25, 26, 27, 28, 29, 30, 31, 32, 33, 34, 35, 36, 37, 38, 39, 40, 41, 42, 43, 44, 45, 46, 47, 48, 49, 50, 51, 52, 53, 54, 55, 56, 57, 58, 59, 60, 61, 62, 63, 64, 65, 66, 67, 68, 69, 70, 71, 72, 73, 74, 75, 76, 77, 78, 79, 80, 81, 82, 83, 84, 85, 86, 87, 88, 89, 90, 91, 92, 93, 94, 95, 96, 97, 98, 99, 100
33284 May 3, 1985	"	B. Dethrick			U.S. Retirement Corp	1238	706		lots 11, 12, 13, 14, 15, 16, 17, 18, 19, 20, 21, 22, 23, 24, 25, 26, 27, 28, 29, 30, 31, 32, 33, 34, 35, 36, 37, 38, 39, 40, 41, 42, 43, 44, 45, 46, 47, 48, 49, 50, 51, 52, 53, 54, 55, 56, 57, 58, 59, 60, 61, 62, 63, 64, 65, 66, 67, 68, 69, 70, 71, 72, 73, 74, 75, 76, 77, 78, 79, 80, 81, 82, 83, 84, 85, 86, 87, 88, 89, 90, 91, 92, 93, 94, 95, 96, 97, 98, 99, 100
33614 May 7, 1985	"		Russ M + William		Russ E. Bunker	1238	926		lots 11, 12, 13, 14, 15, 16, 17, 18, 19, 20, 21, 22, 23, 24, 25, 26, 27, 28, 29, 30, 31, 32, 33, 34, 35, 36, 37, 38, 39, 40, 41, 42, 43, 44, 45, 46, 47, 48, 49, 50, 51, 52, 53, 54, 55, 56, 57, 58, 59, 60, 61, 62, 63, 64, 65, 66, 67, 68, 69, 70, 71, 72, 73, 74, 75, 76, 77, 78, 79, 80, 81, 82, 83, 84, 85, 86, 87, 88, 89, 90, 91, 92, 93, 94, 95, 96, 97, 98, 99, 100
33710 May 7, 1985	"	Donald E			Betty Davis Lewis	1239	67		lots 11, 12, 13, 14, 15, 16, 17, 18, 19, 20, 21, 22, 23, 24, 25, 26, 27, 28, 29, 30, 31, 32, 33, 34, 35, 36, 37, 38, 39, 40, 41, 42, 43, 44, 45, 46, 47, 48, 49, 50, 51, 52, 53, 54, 55, 56, 57, 58, 59, 60, 61, 62, 63, 64, 65, 66, 67, 68, 69, 70, 71, 72, 73, 74, 75, 76, 77, 78, 79, 80, 81, 82, 83, 84, 85, 86, 87, 88, 89, 90, 91, 92, 93, 94, 95, 96, 97, 98, 99, 100
34236 May 8, 1985	"		Joseph M.		Frank P. Cuyler	1239	248		lots 11, 12, 13, 14, 15, 16, 17, 18, 19, 20, 21, 22, 23, 24, 25, 26, 27, 28, 29, 30, 31, 32, 33, 34, 35, 36, 37, 38, 39, 40, 41, 42, 43, 44, 45, 46, 47, 48, 49, 50, 51, 52, 53, 54, 55, 56, 57, 58, 59, 60, 61, 62, 63, 64, 65, 66, 67, 68, 69, 70, 71, 72, 73, 74, 75, 76, 77, 78, 79, 80, 81, 82, 83, 84, 85, 86, 87, 88, 89, 90, 91, 92, 93, 94, 95, 96, 97, 98, 99, 100

INDIRECT or GRANTEE Index to Deeds — Greenville County, S. C.

REG. U. S. PAT. OFFICE *Chas McCatt* County Indexes Since 1888 An Identifying Trade Mark

 Open at Proper Tab according to First Letter or Letters of Name and refer to Buff Sub-Index sheet for page reference.

COTT FAMILY NAME INDEX No. 75 © 1949
MADE BY THE COTT INDEX COMPANY, COLUMBUS, OHIO
SOLD BY WALKER, EVANS & COGSWELL CO., CHARLESTON, S.C. ()

FILE NUMBER DATE OF RECORD	GRANTEES FAMILY NAMES	GIVEN NAMES ABCDEFGHIJ	GIVEN NAMES JKLMNO	GIVEN NAMES PQRSTUVWXYZ	GRANTORS	BOOK	PAGE	No. of Acres	BRIEF DESCRIPTION, LOCATION, ETC. (Not Warranted)
34364 May 13, 1985	Brown	E. Connell	etc		Michael M. Alena	1239	351		Lot 11 Pine St. Green
34357 May 13, 1985	"	Joyce			Lynn Thomas	1239	348		Lot 40 ac. Phillip Trail
34649 May 15, 1985	"	JBA Charles Blue Blue			A. J. Price Builders Inc.	1239	535		Lot 2000, Section 11 Lot 16 Green Farm Dr. White
35095 May 20, 1985	"	Lucius Albert	+ Auld Suzanne		Douglas L. Barry, Jr.	1239	829		Real Estate for Orig. on 11/1/86 Cancellation of Contract for Title to for Sale of Real Estate
35622 May 23, 1985	"	Charles B. + Mary B.			Ronald E. Sargent	1240	106		Assignment of Installment Contract Pleasant Valley
36210 May 31, 1985	"	James J.			Nancy Massingame	1240	647		Lot 230 Paige Ave.
36621 June 3, 1985	"	Jeffrey			Brenda U. Brown	1240	802		Special Power of Attorney
36710 June 3, 1985	"	James W.			James W. Blakely	1240	871		Lot 2000 St. H. Dr.
37112 June 5, 1985	"	Barbara B + Raymond B.			James B. Roddy	1241	63		Lot
37393 June 10, 1985	"	Brenda D. + Jeffrey L.			Thomas E. Tander	1241	382		Lot 225 Ponsittin Tr. 5
37648 June 10, 1985	"	Mary Helen			Leander Inc.	1241	475		Lot 20 Jay Factory Rd
37525 June 10, 1985	"	Edwin			A. C. Dalloway Inc.	1241	323		Lot 7 Ashville
38982 June 21, 1985	"			P.S.C. Inc. Proprietor	Prestige Bldg of Greenville	1242	402		Lot 13 Forester Wood, Sec. VI
38983 June 21, 1985	"			Proprietor	Prestige Bldg of Greenville	1242	403		Lot 35, Forester Wood Sec VI
39324 June 21, 1985	"	Otto +	Thomas		Lawrence David Debra	1243	505		Lot 10 Oak Dr. Quincy Ave Sec I

(over)

INDIRECT or GRANTEE Index to Deeds — Greenville County, S. C.

() REG. U. S. PAT OFFICE *Chas McCatt* County Indexes Since 1888 An Identifying Trade Mark

 Open at Proper Tab according to First Letter or Letters of Name and refer to Buff Sub-Index sheet for page reference.

COTT FAMILY NAME INDEX No. 75 © 1949
MADE BY THE COTT INDEX COMPANY, COLUMBUS, OHIO
SOLD BY WALKER, EVANS & COGSWELL CO., CHARLESTON, S.C.

FILE NUMBER DATE OF RECORD	GRANTEES FAMILY NAMES	GIVEN NAMES ABCDEFGHIJ	GIVEN NAMES KLMNO	GIVEN NAMES PQRSTUVWXYZ	GRANTORS	BOOK	PAGE	No. of Acres	BRIEF DESCRIPTION, LOCATION, ETC. (Not Warranted)
39650 June 27, 1985	Brown			<i>etal</i> J. Harvey	Valley Oaks, A Ten Pts	1242	862		Lot 44
"	"			<i>etal</i> Kathy M.	" " "	1242	862		
109 July 11, 1985	"			Ellen G + Jack M.	U.S. Shutter Corp	1243	871		Lot 52, Walker Crossing
276 July 11, 1985	"			Kathy L + James W.	W.H. Pusey and Assoc.	1243	242	24.24 ac	State Pt. Ad. + Reid School
1230 July 11, 1985	"			William <i>etal</i>	W. H. Alfred	1243	873		Lot 63 Sakerwood Hys Dec. III
"	"			Danny L. <i>etal</i>	"	1243	873		
2038 July 18, 1985	"			Maudie B.	Warren Taylor	1244	428		Richardson St. Sm'ville Lot Fernwood Rd. (formerly
2443 July 23, 1985	"			Darryl D.	C.A. Brown	1244	721		Tract 2, Reamed Cement
2444 July 31, 1985	"			John B. <i>etal</i>	Robert A. Brown Jr.	1245	349		Power of Attorney
"	"			Lee C. <i>etal</i>	"	1245	349		
3283 July 31, 1985	"			Faith D + J. Clark	Mary C. Feltner Ind <i>etal</i>	1245	378		pt lot 3 World Development
3144 Aug 2, 1985	"			Walter W.	Elizabeth F. Christian	1245	707	0.361 ac.	Was It in Ad.
4295 Aug 10, 1985	"			Debra V + Russell G.	J. Stanley Johnson	1245	700		Lot 14 Sunnyside
2146 Aug 13, 1985	"			Betty F. <i>etal</i>	Joyce F. Brown	1246	400		Power of Attorney
2070 Aug 13, 1985	"			Herman Jasper	Catherine Brown	1246	511		Lot 14 White St. Park
5782 Aug 16, 1985	"			Betty J. + Joyce J. <i>etal</i>	Medra S. Floyd	1246	673		Lot 28 Elizabeth Hys.

INDIRECT or GRANTEE Index to Deeds — Greenville County, S. C.

REG. U. S. PAT OFFICE *Chas. M. Catt* County Indexes Since 1888 An Identifying Trade Mark


☞ Open at Proper Tab according to First Letter or Letters of Name and refer to Buff Sub-Index sheet for page reference.

COTT FAMILY NAME INDEX No. 75 © 1949
MADE BY THE COTT INDEX COMPANY, COLUMBUS, OHIO
SOLD BY WALKER, EVANS & COGSWELL CO., CHARLESTON, S.C. ()

FILE NUMBER	DATE OF RECORD	GRANTEES FAMILY NAMES	GIVEN NAMES ABCDEFGHIJ	GIVEN NAMES JKLMNO	GIVEN NAMES PQRSTUVWXYZ	GRANTORS	BOOK	PAGE	No. of Acres	BRIEF DESCRIPTION, LOCATION, ETC. (Not Warranted)
5729	Aug 19, 1985	Brown			Wiley Thomas	Elizabeth Mathison et al	1246	791		lots 10 + 11 Riverside Blk L
5731	Aug 19, 1985	"			Wiley Thomas	Essie Brown Stroud et al	1246	789		Cr. Highlawn Ave + Pickens St. ^{Blk L} _{near Blk}
6080	Aug 21, 1985	"			Ronald W	Billy Joe Owens	1246	911		lot 7 Briarwood ct. Pondussee
6497	Aug 23, 1985	"			Stanley M.	Charles L. Reeves	1247	168		North 5 lots, Whippoorwill Sec 6
7290	Aug 30, 1985	"			Mrs. J. Bruce Brown	J. Bruce Brown	1247	661		lot 6 Parcel old Buncie
7260	Aug 30, 1985	"	Sturgis Wilson + Pauline		Mary Elizabeth Woodard	Douglas J. Huffman	1247	611		State Sec II
7449	Sept 3, 1985	"	Betsy		etc	E. M. Hanna	1247	918		lot 248 Etowah Dr. W. N. Pte
7760	Sept 4, 1985	"			Mable Jempletor	Mary K. Jempletor	1247	960		Power of attorney
7997	Sept 5, 1985	"			Carolyn C + John B.	Calista E. Cannon	1248	141		5 tracts
8324	Sept 9, 1985	"			3 S.C. In. Properties	Prestige Bldg of Greenville CPA	1248	265		lot 67 Forester Wood Sec. VI
8333	Sept 9, 1985	"			3 S.C. In. Properties	Prestige Bldg of Greenville CPA	1248	266		lot 85 Forester Wood Sec VI
87149	Sept 11, 1985	"			Beth J.	Joe Feing	1248	645		the Green Bois prop. Benjin
8822	Sept 12, 1985	"			Carolyn C		1248	701		Unit # 14-7 Stage 3, Keller on
8831	Sept 12, 1985	"			Burdaw John		1248	726		the orig. deed of 1241 pg 470
9074	Sept 16, 1985	"			John J.	Wine Brown Jr.	1248	819		First Amendment to Power of attorney
										the orig. deed of 1241 pg 470
										First Amendment to Power of attorney
										lot 3 + 4 Cantt. sp.

INDIRECT or GRANTEE Index to Deeds — Greenville County, S. C.

REG. U. S. PAT. OFFICE *Chas. M. Catts* County Indexes Since 1888 An Identifying Trade Mark

 Open at Proper Tab according to First Letter or Letters of Name and refer to Buff Sub-Index sheet for page reference.

COTT FAMILY NAME INDEX No. 75 © 1949
MADE BY THE COTT INDEX COMPANY, COLUMBUS, OHIO
SOLD BY WALKER, EVANS & COGSWELL CO., CHARLESTON, S.C.

FILE NUMBER DATE OF RECORD	GRANTEES FAMILY NAMES	GIVEN NAMES ABCDEFGH	GIVEN NAMES IJKLMNO	GIVEN NAMES PQRSTUVWXYZ	GRANTORS	BOOK	PAGE	No. of Acres	BRIEF DESCRIPTION, LOCATION, ETC. (Not Warranted)
9094 Sept 16, 1985	Brown		Idine D.		Idine Brown Jr.	1248	820		Lot 1 + 2 Cantt Sp.
9094 Sept 16, 1985	"		Idine D.		Idine Brown Jr.	1248	821	1.18	ac. Cantt Sp.
9094 Sept 16, 1985	"		Idine D.		Idine Brown Jr.	1248	822		Lot Cantt Sp.
9094 Sept 16, 1985	"		Idine D.		Idine Brown Jr.	1248	823		Lot 10 Jpp to Cantt Sp.
9094 Sept 16, 1985	"		Idine D.		Idine Brown Jr.	1248	824		Lot 11 = 1.1 ac. Cantt Sp.
9734 Sept 16, 1985	"			Roberts W.	Robert E. Denton	1248	826		Lot 1 Easley Bldg. Inc. (Pineknob Rd)
10201 Sept 19, 1985	"			Karen M + William	Perry E. Burton	1249	102	19.161	ac. Fairview Rd (AKA Nelly Ferry)
10200 Sept 24, 1985	"	Carolyn			Calista E. Casey	1249	357		Power of attorney for my husband BK 1249 pg 357
10329 Sept 24, 1985	"	Carolyn			Calista E. Casey	1249	363		Final Amendment to Power of attorney
10328 Sept 24, 1985	"			# 31701-514194 - Deed BK 1561 pg 898	U.S. District Court	1249	414		Bail Bond for Gary Brown Agreement affecting Real Estate for
10316 Sept 24, 1985	"			etal	U.S. District Court	1249	416		Bail Bond for Gary Brown Agreement affecting Real Estate for
1184 Oct 1, 1985	"	Evelyn			Jimmie L. Brown	1249	382	2.827	ac. Dunklin Sp.
11425 Oct 2, 1985	"				Philip L. Clark	1250	74	2.84	ac. New Pelham Rd. Greenville
12462 Oct 10, 1985	"			Yvonne + Paul	Robert L. Binkette	1250	210		Book Lot 61 + 62 Prudity Dr. Pine Bluffs 1.0 ac. Int Cont. Assoc
12466 Oct 15, 1985	"			Stephen	Robert E. Godfrey	1250	618		lots 643, 644, 653, E. Lake Shore Dr.
	"	J.A. et al			Thomas J. Stroud	1250	952	1.0	ac. Hwy 290 (Buncombe Rd) Chick Sp. Sp
	"	Catherine			"	1250	952		

INDIRECT or GRANTEE Index to Deeds — Greenville County, S. C.

()
 Open at Proper Tab according to First Letter or Letters of Name and refer to Buff Sub-Index sheet for page reference.
 ()

FILE NUMBER DATE OF RECORD	GRANTEES FAMILY NAMES	GIVEN NAMES ABCDEFGHIJ	GIVEN NAMES KLMNO	GIVEN NAMES PQRSTUWXYZ	GRANTORS	BOOK	PAGE	No. of Acres	BRIEF DESCRIPTION, LOCATION, ETC. (Not Warranted)
13416 Oct 17, 1985	Brown	Carmen L			^{FSS} American Fed Bank	1251	188		pt 8 B Newton Dr. Paris mts
13285 Oct 17, 1985	"			Robert M	Jenie W. Brown	1251	117		pt 1 ac. Dublin Sp. Sp. Rd
13610 Oct 18, 1985	"		Marion W.	^{etal}	Della Burdette McKinney	1251	611		Lot 185 Village of Mills mill
"	"		Jerry L.	^{etal}	" " "	1251	611		
14423 Oct 25, 1985	"	Betty J			Floyd S. Ellis	1251	53		General Power of attorney
14424 Oct 25, 1985	"	Betty J			Jane S. Ellis	1252	55		General Power of attorney
15224 Oct 21, 1985	"	Reuben Candace + John			Uptown Properties Inc	1252	342		pt 39 Parkview Ave. Sunny ac.
15311 Nov 1, 1985	"			Jerry J.	Sub Power Co.	1252	513		pt 4 Lot 7 Hwy 14, + Sauton Ave, Chick
16001 Nov 7, 1985	"			Ronald E.	Conie Y. Brown	1252	945		Lot 66 "Long Trust ac."
16226 Nov 8, 1985	"			Walter ^{etal}	Jacqueline B. Gault	1253	72		Parcel Pilot Ad.
"	"			Rhonda H	"	1253	72		
16775 Nov 14, 1985	"			Thomas R.	Carl A. Bailey ^{etal}	1253	329		pt lot 10 Arrow Pt.
17653 Nov 22, 1985	"		James W. + Yerna L		Craig M. Fearin ^{etal}	1253	872		Chick Hwy 5 Lot 64 Sugar Ch. Rd. Sugar
17734 Nov 22, 1985	"			P.S.C. Inc. Properties	Properties (FOD) Planting Builders of	1253	904		pt II Lot 26 Forests Work Side VI
17740 Nov 22, 1985	"		Michael + Susan J		OSA H&C Builders ^{etal}	1253	908		Lot 29 Bendinwood Ln. Northwood
18044 Nov 26, 1985	"		Debra + Marlene		Jane P. Allen ^{etal}	1254	110		Lot 162 Belle Meade Dr. III

INDIRECT or GRANTEE Index to Deeds — Greenville County, S. C.


 Open at Proper Tab according to First Letter or Letters of Name and refer to Buff Sub-Index sheet for page reference.

FILE NUMBER DATE OF RECORD	GRANTEES FAMILY NAMES	GIVEN NAMES ABCDEFGH	GIVEN NAMES IJKLMNO	GIVEN NAMES PQRSTUVWXYZ	GRANTORS	BOOK	PAGE	No. of Acres	BRIEF DESCRIPTION, LOCATION, ETC. (Not Warranted)
18509 Dec 2, 1985	Brown				Robert L. ^{etc} Robert K. Brown	1254	397		Lot 48 Dexter A. Dexter Terrace
19503 Dec 10, 1985	"	S. Desoyne			Jerry P. Nichols	1255	16	12.18	ac. Hwy 14 0' April 2p.
20019 Dec 13, 1985	"	McArthur (Spades)			Jennifer W. Banks Greenville 40.	1255	351		26 lot # 398 Pasadena Ave
20760 Dec 20, 1985	"			Proprietor	Priscilla B. Baker	1255	846		34 Forester Wood Estate
21740 Dec 31, 1985	"	Bruce L ^{etc}			John Kenneth Nichols	1256	629		Lot 16 W Circle, one Kendall Green
"	"	Deborah ^{etc}			"	1256	629		
21923 Jan 2, 1986	"			Ronald H. ^{etc}	James A. Drummell	1256	686		Lot 11, Dayko Hpts
"	"			Lilly H. ^{etc}	"	1256	686		
22457 Jan 7, 1986	"			Vera S. ^{etc}	Linda C. Allen	1257	96		pts lot 4, Hill Place Hwy 226 0' April 2p
22682 Jan 8, 1986	"			Robert J. ^{etc}	Johnny L. Brown	1257	248		Lot 0.62 ac. Pine log Ind Ad
22969 Jan 10, 1986	"	Fred E. ^{etc}			Frank J. New	1257	403		Tracts 1 = 7.86 ac. Hillside Church Rd.
"	"	Edna N. Jordan ^{etc}			"	1257	403		
23614 Jan 16, 1986	"	Charles G. ^{etc}			N. Dean Davidson	1257	748		Lot 21 McCray st. also lot
23851 Jan 17, 1986	"	Charly A ^{etc}		Thomas	Donald E. Baly	1257	892		Lot 102, Brookside Dr 4' March 2p
24222 Jan 22, 1986	"			James W. + Kenneth	Lawyer J. L. Johnson	1258	119		Lot 335 Davis st Rd Sugar Creek
24788 Jan 28, 1986	"	Larry B. ^{etc}			J. Walter Brinkley	1258	498		Parcel Palham ct.

REVERSE or GRANTEE Index to Deeds — Greenville County, S. C.

REG. U. S. PAT. OFFICE *Chas. M. Cuth* County Indexes Since 1888 An Identifying Trade Mark

 Open at Proper Tab according to First Letter or Letters of Name and refer to Buff Sub-Index sheet for page reference.

COTT FAMILY NAME INDEX No. 75 © 1949
MADE BY THE COTT INDEX COMPANY, COLUMBUS, OHIO
SOLD BY PHOTO COPY SUPPLY, MAULDIN, S. C.

()

FILE NUMBER DATE OF RECORD	GRANTEES FAMILY NAMES	GIVEN NAMES ABCDEFGHIJ	GIVEN NAMES JKLMNO	GIVEN NAMES PQRSTUVWXYZ	GRANTORS	BOOK	PAGE	No. of Acres	BRIEF DESCRIPTION, LOCATION, ETC. (Not Warranted)
24962 Jan 29, 1986	Brown	David		+ Susan	Bob Maxwell Bldg	1258	602		Sec. 3 Lot 20 Chestnut Ct. Silerleaf Cavalier Woods
25301 Jan 31, 1986	"			Jeffrey & etal of S.C. Co Properties	Cavalier Properties Greenville LTP	1258	910		Lot 16 Pointers Lane Sect
25760 Feb 4, 1986	"				Prestige Builders of Greenville LTD	1259	214		Lot 22 Forester woods Estate
25762 Feb 4, 1986	"			"	Prestige Builders of Greenville LTD	1259	215		Lot 21 Forester woods Estate
25761 Feb 4, 1986	"			"	Prestige Builders of Greenville LTD	1259	218		Same Forester Woods Estate Lot 41 + pt lot 21 Silerleaf
26800 Feb 13, 1986	"			Sandra B.	Carolyn Sakin Bond	1259	848		Power of attorney Silerleaf
26915 Feb 14, 1986	"		B Maud		Alvin Brock Payne	1259	935		Strip Fernwood Rd (Richwood St)
27185 Feb 18, 1986	"		John Jr.		John Brown Jr.	1260	60		Lot 2+4 Cantt. Sp.
27185 Feb 18, 1986	"		John Jr.		John Brown Jr.	1260	61		Lot 1+2 Cantt. Sp.
27185 Feb 17, 1986	"		John Jr.		John Brown Jr.	1260	62	1.18	ac. Cantt. Sp.
27185 Feb 18, 1986	"		John Jr.		John Brown Jr.	1260	63		Lot opp st. Cantt. Sp
27185 Feb 18, 1986	"		John Jr.		John Brown Jr.	1260	64		Lot 10 opp st. Cantt. Sp
27185 Feb 18, 1986	"		John Jr.		John Brown Jr.	1260	65		Lot 11 opp st. (1.1 ac) Cantt. Sp
27214 Feb 18, 1986	"			of S.C. Properties	Prestige Builders of Greenville LTD	1260	82		Lot 24, Forester woods Estate
27215 Feb 18, 1986	"			"	Prestige Builders of Greenville LTD	1260	83		Lot 25, Forester woods Estate
28255 Feb 28, 1986	"			Wade D	Fred Frith	1260	696		Chas. M. Cuth Lot 1 B. Brock Dr. Silerleaf

REVERSE or GRANTEE Index to Deeds — Greenville County, S. C.

REG. U. S. PAT. OFFICE *Chas. M. Cott* County Indexes Since 1888 An Identifying Trade Mark

 Open at Proper Tab according to First Letter or Letters of Name and refer to Buff Sub-Index sheet for page reference.

COTT FAMILY NAME INDEX No. 75 © 1949
MADE BY THE COTT INDEX COMPANY, COLUMBUS, OHIO
SOLD BY PHOTO COPY SUPPLY, MAULDIN, S. C.

FILE NUMBER DATE OF RECORD	GRANTEES FAMILY NAMES	GIVEN NAMES ABCDEFGHIJ	GIVEN NAMES JKLMNOPQ	GIVEN NAMES RSTUVWXYZ	GRANTORS	BOOK	PAGE	No. of Acres	BRIEF DESCRIPTION, LOCATION, ETC. (Not Warranted)
30228 Mar 17, 1986	Brown		Jay Michael		et al Stanley J. Calverley	1261	994		Lot 4 Verbi Lot mp III
3033 Mar 17, 1986	"		Maudie		et al Walter C. Brooks Jr.	1262	84		5 1/2 Lot pt lot E. S. Main St.
30702 Mar 20, 1986	"			of the Robert A.	Bob A. Jones	1262	366		Agreement
30746 Mar 20, 1986	"		Jeffrey S et al SBA Brooks points et al		et al Cavalier Properties	1262	340		Woods, Sec II Lot 17 Pointer Lane, Cavalier
31244 Mar 25, 1986	"			William	Brown Properties	1262	653	1.91	ac. Conger Rd + Pate Dr.
31412 Mar 26, 1986	"	#40584 Seed Bk pg 811 Darius S. ...			6-4-86 William E. Brown	1262	750		General Power of Attorney Agreement
31506 Mar 27, 1986	"		Douglas + Katherine A.		et al Alan P. Shaw	1262	790		Sanitary Sewer Easement Agreement
31565 Mar 27, 1986	"		Douglas + Katherine A.		et al Larry L. Jones	1262	795		Sanitary Sewer Easement
31586 Mar 27, 1986	"			Thomas	Dr. Camea Enterprises	1262	861		Lot 8 Camea Woods
31923 Mar 31, 1986	"		Douglas + Katherine A.	A.	Walter Simpson III	1262	29		Lake Forest Lot 85 Lake Fairfield Dr. Sec. I
32027 Apr 1, 1986	"		Thomas David		By atty in fact Pamela J. Murphy Wayne H. Jones	1263	117		Lot 3 Wm Dr.
32211 Apr 2, 1986	"			Properties	Dr. Christine Real Estate	1263	209		Lot 262 Christine Sec III
32582 Apr 4, 1986	"		Oliver Y Henry J. Jr.	+ William	Daniel Leroy Smith	1263	453		Lot 61 + 62 Eastside Mauldin
32685 Apr 4, 1986	"				Robert B. Jones	1263	531		Lot 3 = 2.07 ac. Ashland
32775 Apr 7, 1986	"		Dorji		et al William J. Jones Jr.	1263	581		Lot 41 Ashland Dr. Mauldin
33724 Apr 15, 1986	"		Evelyn V.	Normant.	George A. Mullinix Jr.	1264	121		Lot Blue Ridge Dr.

INDIRECT or GRANTEE Index to Deeds — Greenville County, S. C.

Open at Proper Tab according to First Letter or Letters of Name and refer to Buff Sub-Index sheet for page reference.

FILE NUMBER DATE OF RECORD	GRANTEES FAMILY NAMES	GIVEN NAMES ABCDEFGH	GIVEN NAMES IJKLMNO	GIVEN NAMES PQRSTUVWXYZ	GRANTORS	BOOK	PAGE	No. of Acres	BRIEF DESCRIPTION, LOCATION, ETC. (Not Warranted)
34388 April 21, 1986	Brown	Charles	Harri		Bank of America etc	1264	523		Lot
35449 April 28, 1986	"	Caroline	Demond		Ruby S. Collier	1265	27		Lot 1st, 2nd, 3rd, 4th, 5th, 6th, 7th, 8th, 9th, 10th, 11th, 12th, 13th, 14th, 15th, 16th, 17th, 18th, 19th, 20th, 21st, 22nd, 23rd, 24th, 25th, 26th, 27th, 28th, 29th, 30th, 31st, 32nd, 33rd, 34th, 35th, 36th, 37th, 38th, 39th, 40th, 41st, 42nd, 43rd, 44th, 45th, 46th, 47th, 48th, 49th, 50th, 51st, 52nd, 53rd, 54th, 55th, 56th, 57th, 58th, 59th, 60th, 61st, 62nd, 63rd, 64th, 65th, 66th, 67th, 68th, 69th, 70th, 71st, 72nd, 73rd, 74th, 75th, 76th, 77th, 78th, 79th, 80th, 81st, 82nd, 83rd, 84th, 85th, 86th, 87th, 88th, 89th, 90th, 91st, 92nd, 93rd, 94th, 95th, 96th, 97th, 98th, 99th, 100th
35246 April 29, 1986	"		James A.		William M. Wood etc	1265	168		Sales contract
35193 May 1, 1986	"	Dayle		Pattie	James Leach William etc	1265	385	5.2	ac. Macee Bridge Rd.
35192 May 1, 1986	"	Dayle		Pattie	James Leach William etc	1265	386	4.99	ac. Macee Bridge Rd.
36442 May 5, 1986	"		J. Jim		Roger H. McNary Eye	1265	696	0.82	ac. Riverbend Rd
38432 May 20, 1986	"		Marcelle		Emma Sue Miller	1266	720		St. Elizabeth Hgts. Lots 53, 54, 55, Chandler New Addition
38607 May 21, 1986	"		Estelle	Dimethy	John W. Dyer	1266	809		Lot 1st 5 Whitell St. Boye
38800 May 22, 1986	"		Maggie		Michael Hugh Brown	1266	932		Lot 0.24 ac. Hwy 101
29130 May 27, 1986	"		Ruth		B + H. Enterprises	1267	75	.62	ac. Bates Sp.
29327 May 28, 1986	"			Robert M.	Brown Bros	1267	183	1.00	ac.
29769 May 30, 1986	"	J. Frank M.			Kelley Inc.	1267	435		Lot 20 Woodmont Estate Sec. 3
39780 May 30, 1986	"	Prain F.			"	1267	435		
40534 June 4, 1986	"			Wayne A. Shaw G.	Smith + Steele Bldg	1267	440		Lot 28 Punton Place Sec. 2 Pt
	"				"	1267	440		
	"		John H.		William E. Brown	1267	811		Attorney for Grantee see Book 1262 pg 750 Revocation of General power of

INDIRECT or GRANTEE Index to Deeds — Greenville County, S. C.

Open at Proper Tab according to First Letter or Letters of Name and refer to Buff Sub-Index sheet for page reference.

FILE NUMBER DATE OF RECORD	GRANTEES FAMILY NAMES	GIVEN NAMES ABCDEFGH	GIVEN NAMES IJKLMNO	GIVEN NAMES PQRSTUVWXYZ	GRANTORS	BOOK	PAGE	No. of Acres	BRIEF DESCRIPTION, LOCATION, ETC. (Not Warranted)
10551 June 4, 1986	Brown		J. Scott		Landmark Properties Inc Trust Co.	1267	817		Creek Lot 200 map 2 Sec. 02 Sugar wash bridge near Respa also Hwy Cpt 40 Williamsburg at Betany
40909 June 6, 1986	"	Elizabeth			BWIT Trusty - Fifth et al	1268	7		
42462 June 18, 1986	"	Jenny & Lorraine			Preston M. Brown et al	1268	944	11.03 ac.	0 th April sp.
42463 June 18, 1986	"			Paula et al	Preston M. Brown	1268	941	9.212 ac.	0 th April sp.
43122 June 23, 1986	"		G. Nellie		J. P. Stevens & co. Inc.	1269	326		Subdiv Lot 25 = 0.6593 ac. Richmond Village Sec 4 Richmond, 2d J. also lot L. 0.3832 ac. Hampton St. Richmond near Respa
43297 June 24, 1986	"	Charles P.			William M. Fugle	1269	464		Unit B-8 Gallery Centre Driz
43871 June 27, 1986	"	Clifton & Myra			Bernice Hawkins Exec et al	1269	800		Lot 13 = 3.95 ac. 0 th April sp.
44041 June 30, 1986	"	Claude A. et al			Alice B. Moon et al	1269	858	56.44 ac.	Henderson + Rabbit Rd.
67 July 1, 1986	"	Betty S. et al			" " "	1269	858		
341 July 2, 1986	"	Colin		Samuel T. et al	Maxwell Taylor Courson	1269	931		Lot 146 Happy John Lane Pebble Creek Rd 1
525 July 3, 1986	"	Commande		Raronda S. et al	" " "	1269	931		
1092 July 8, 1986	"		Kelo		Darrel Wayne Cleveland The	1270	99		Sec I pt lot 48 Indian Trail front ac.
	"				Walter L. Brown Trust	1270	179	1.49 ac.	Commod 0 th April sp.
	"				Sec of Housing + Urban	1270	597		pt lot 7, Rutledge St.

REVERSE or GRANTEE Index to Deeds — Greenville County, S. C.

REG. U. S. PAT OFFICE *Chas McCott* County Indexes Since 1888 An Identifying Trade Mark

 Open at Proper Tab according to First Letter or Letters of Name and refer to Buff Sub-Index sheet for page reference.


COTT FAMILY NAME INDEX No. 75 © 1949
MADE BY THE COTT INDEX COMPANY, COLUMBUS, OHIO
SOLD BY PHOTO COPY SUPPLY, MAULDIN, S. C.

()

FILE NUMBER DATE OF RECORD	GRANTEES FAMILY NAMES	GIVEN NAMES ABCDEFGHIJ	GIVEN NAMES KLMNO	GIVEN NAMES PQRSTUVWXYZ	GRANTORS	BOOK	PAGE	No. of Acres	BRIEF DESCRIPTION, LOCATION, ETC. (Not Warranted)
1095 July 8, 1986 2419	Brown	Ann Bobbie			W. Edward Burgess Aly M. Galbraith	1270	600		Sec. 2 Lot 15 Banner Dr. Lockwood Hts
July 17, 1986	"		Chas J. S. Lynda			1271	291		Lot 475 Sugar Creek Map 2 Sec. 2
2541 July 18, 1986 2898	"		John W. J. Sanders		James B. Johnson Co.	1271	295		Creek Sec. 2 Lot 22 Wood Creek Ct, Wood
July 21, 1986	"	Al A. J. Elaine			Betty M. Campbell	1271	580		Chick Spg Sp. Lot 21 Edwards Rd Liberty Park
3210 July 23, 1986 3432	"		Marion Jean		Ann Lina Brown J. Master W. Daniel Lybrand Jr.	1271	750		6 Parcels Gantt Sp.
July 24, 1986 4030	"	Charles Blaw Inc.			B + V Builders Inc. L + P Enterprise Inc.	1271	850		one Lot 47 White Oak Hills Sec.
July 29, 1986 4641	"	Donald E.	+ Rose L		Pensac Plan + Trust of	1272	101	20 ac.	U.S Highway 25, Saluda Sp.
Aug 1, 1986 4889	"	Dannie			Calvin Brown Jr.	1272	509	0.46 ac.	Pine log 7ad Rd.
Aug 4, 1986	"		Wayne		Walter Y. Johnson	1272	663		Lot Hunter Rd + Charlie Black Rd.
"	"		Dorcas		"	1272	663		
5194 Aug 5, 1986 5478	"		Hine		Charles W. Lake Jr.	1272	767	Lot	Gate Sp, oak vale Dr. Lot 41, 42 + 50 Oakvale Terrace
Aug 7, 1986 5483	"		John		Anthony Brown	1272	921		Edgewild Lot 62 Antioch Church Rd.
Aug 7, 1986 7875	"		Mary W.		AKA Joie Bayer Walker Jessie B. Walker	1272	929	9.58	Butler Sp. Less Pt. acs Pelham - Cross Rds.
Aug 25, 1986	"	Bardox C.			Jacky Purviance	1274	277		Park Lot 3 yowra Rd. Camilla

REVERSE or GRANTEE Index to Deeds — Greenville County, S. C.

REG. U. S. PAT. OFFICE *Chas McCorkle* County Indexes Since 1888 An Identifying Trade Mark

 Open at Proper Tab according to First Letter or Letters of Name and refer to Buff Sub-Index sheet for page reference.

COTT FAMILY NAME INDEX No. 75 © 1949
MADE BY THE COTT INDEX COMPANY, COLUMBUS, OHIO
SOLD BY PHOTO COPY SUPPLY, MAULDIN, S. C.

FILE NUMBER DATE OF RECORD	GRANTEES FAMILY NAMES	GIVEN NAMES ABCDEFGH	GIVEN NAMES IJKLMNO	GIVEN NAMES PQRSTUVWXYZ	GRANTORS	BOOK	PAGE	No. of Acres	BRIEF DESCRIPTION, LOCATION, ETC. (Not Warranted)
7983 Aug 26, 1986 8822	Brown				SA Southern Discount Co Fleet Finance Inc	1274	340	4.01	acc = Tract 11
Aug 29, 1986 9406	"	Carmen L.			Carol R. Alexander now Janice B. Thomas	1274	736		Lot 80 Heathwood Dr. Heathwood
Sept 4, 1986 10696	"			Stanley Genius	Janice B. Thomas	1275	90		Lot 110 Dante Sp.
Sept 15, 1986 11022	"			William	Mary B. McDonald	1275	740		Lot Fairview Sp.
Sept 16, 1986 11021	"			Robert S.	M + G. Associates Inc.	1275	955		Lot 2 Bradley Oaks
Sept 16, 1986 11032	"			Robert S.	M + G. Associates Co. Inc.	1275	957		Lot 3 Bradley Oaks
Sept 19, 1986 11903	"			Marie + Willie	Shelley Realty + Const.	1276	279		Lot 3 Heathwood Dr Sec One Phase One
Sept 21, 1986 12968	"	Cathy C.			Thomas M. Brown	1276	390		James Sec 2 Lot 300 + 2 Mary Ann Rd. Brown Rd. Paris Mt. Sp.
Sept 30, 1986 14442	"			now groomer V. Nuckolls Yvonne U.	Ronald E. Brown	1277	66		Lot 8.0 acc Duncan Chapel
Oct 8, 1986 16136	"			James E.	Eugenia C. Jackson	1277	903		Lot 250 - A Pleasant Valley Sec 2
Oct 21, 1986 16422	"			James W.	George R. Whiffey	1278	803		Lot 51 Second St. Dante Sp.
Oct 23, 1986 16639	"			Michael	Judy M. Brown	1278	979		Sugar Creek Lot 360 Chippwood Ct. Maple
Oct 24, 1986 17318	"			Judy M.	Steven B. Tutlow	1279	132		Shelley Pkwy at 1st W. 1st St. W. 1st St.
Oct 29, 1986 17454	"			J. Scott	Henry R. Robertson	1279	465		Comp 2 per. 1 Lot 200 Bay Stone Ct. Sugar Creek
Oct 30, 1986	"	C. Scott			Federal National Bank	1277	527		2 lots + Strip Country Co.
"	"	Christine			"	1279	527		

REVERSE or GRANTEE Index to Deeds — Greenville County, S. C.

REG. U. S. PAT. OFFICE *Chas McCott* County Indexes Since 1888 An Identifying Trade Mark

 Open at Proper Tab according to First Letter or Letters of Name and refer to Buff Sub-Index sheet for page reference.

COTT FAMILY NAME INDEX No. 75 © 1949
MADE BY THE COTT INDEX COMPANY, COLUMBUS, OHIO
SOLD BY PHOTO COPY SUPPLY, MAULDIN, S. C.

()

FILE NUMBER DATE OF RECORD	GRANTEES FAMILY NAMES	GIVEN NAMES ABCDEFGHIJ	GIVEN NAMES JKLMNO	GIVEN NAMES PQRSTUVWXYZ	GRANTORS	BOOK	PAGE	No. of Acres	BRIEF DESCRIPTION, LOCATION, ETC. (Not Warranted)
18378 Nov 4, 1986	Brown			Stephen Jones	Edmond A. Martin ^{et al}	1280	26		Part of Lot 83 Winston Ave Wyanette
18972 Nov 10, 1986	"	Cecil W			Charles M. Watson ^{et al} DBA The Weyfield Co.	1280	326		Part of Lot 2 Dundrum Circle Sec. I
19280 Nov 12, 1986	"			Anthony et al William D. Quinn et al Shelley	Mrs Belle Cox et al	1280	577		Lot Butler Sp.
20356 Nov 18, 1986	"			Russell P	Pessie V. Brown	1281	88		part Thompson Rd
20893 Nov 21, 1986	"	Wesley C	+	Paul J.	Richard Lee Swett ^{et al}	1281	286		T-A Lot 15 White Oak Hills Phase
21760 Nov 28, 1986	"			J. Scott ^{et al} Marion S.	Cavalier Properties a ^{et al}	1281	852		Lot 10, 11, Cavalier Wood Sec. II Prop Regime Unit 102 Brentwood Harig.
22320 Dec 3, 1986	Brown-Scott				John T. Dickson ^{et al}	1282	202		
22768 Dec 5, 1986	Brown			Street Antiques ^{Inc.}	Julius H Cannon Jr. ^{et al}	1282	435		Lot 7. Brown St Also lot Alley
22984 Dec 8, 1986	"			Neil F. + Patricia	College Properties Inc.	1282	623		Lot 311 Clipp Ridge Colony Ph II
24292 Dec 10, 1986	"	Estelle H			Dottie V. Henderson	1282	872	29 ac.	O'Neil Sp.
24726 Dec 12, 1986	"			Rebecca	Edna Carl Thomason	1283	50		Lot Hwy 276 Ft. Dow
25086 Dec 15, 1986	"	Bessie F.			Dickie Hunter ^{et al}	1283	297		Lot 2 Inlet Chick Sp. Sp.
25007 Dec 15, 1986	"			Ricky S. ^{et al} Paula S.	Malcolm H. Hawkins Jr. ^{et al}	1283	257		Lot 90 Brentwood Sec. 3 Simpsonville
25083 Dec 15, 1986	"	Bessie F.			Robert Anderson	1283	300		Part Reserved Lot 2 Inlet Chick Sp. Sp. Sp.

REVERSE or GRANTEE Index to Deeds — Greenville County, S. C.

REG. U. S. PAT OFFICE *Chas McCott* County Indexes Since 1888 An Identifying Trade Mark

 Open at Proper Tab according to First Letter or Letters of Name and refer to Buff Sub-Index sheet for page reference.

COTT FAMILY NAME INDEX No. 75 © 1949
MADE BY THE COTT INDEX COMPANY, COLUMBUS, OHIO
SOLD BY PHOTO COPY SUPPLY, MAULDIN, S. C.

FILE NUMBER DATE OF RECORD	GRANTEES FAMILY NAMES	GIVEN NAMES ABCDEFGHIJ	GIVEN NAMES JKLMNO	GIVEN NAMES PQRSTUVWXYZ	GRANTORS	BOOK	PAGE	No. of Acres	BRIEF DESCRIPTION, LOCATION, ETC. (Not Warranted)
25084 Dec 15, 1986	Brown				W. Roger Brown Enterprises of S.C. Inc.	1283	331		pt lot 4 Singleton Circle
25084 Dec 15, 1986	"				W. Roger Brown Enterprises of S.C. Inc.	1283	332		lot 2 Singleton Circle
26588 Dec 24, 1986	"		J. Ree Lillie		Erskine Cookley	1284	295	1 ac.	
26600 Dec 24, 1986	"				W. Roger Brown Enterprises of S.C.	1284	335		3 tracts, also lot
27080 Jan 30, 1987	"	Frank W. Draie Charles			Valley Inc.	1284	734		lot 20 Woodmont Estates Sec. #
27513 Dec 31, 1986	"				James A. Martin	1285	34		prop Regener Unit C-7 Gallery Center Hwy
27532 Dec 31, 1986	"		son S. Mary		J. James Shubalter III	1285	70		lot 14 Franklin Rd.
28030 Jan 2, 1987	"			Robin Wayne	United States of America	1285	519		lot 5 Hwy 101 Blue Ridge Hts
29610 Jan 15, 1987	"			Patrick J.	Thomas A. Brown to Stanley M. Brown	1286	337		lot 19 Vebra Dr. Jaynes Hts
29801 Jan 16, 1987	"			Stanley M.	Master W. Daniel Yarbrough	1286	402	39.55 ac.	The Sheds Sec. 2
30084 Jan 19, 1987	"			Lally B.	J. Scott Brown	1286	563		Sugar Creek lot lot 200 map 2 Sec. one
30666 Jan 26, 1987	"	Charlie			Cleo Smith	1286	839	1.7 ac.	= lot 1 Dora Sp. one Sec. III
31339 Jan 30, 1987	Browne		Anna + Odon	Peter J.	College Properties Inc. by atty in fact James C. Odom Sr	1287	404		lot 11 PUD 1200 Pelham Place
32438 Feb 6, 1987	Brown		Mary Alva		Mena Odom	1287	977		lot 9 + 10 Riverside
32530 Feb 9, 1987	"	Charles C. + Mary B.			Ward S. Stone Jr.	1288	35		lot 16 Northwood Hills Sec

DIRECT or GRANTOR Index to Deeds — Greenville County, S. C.

REG. U. S. PAT OFFICE *Chas McCott* County Indexes Since 1888 An Identifying Trade Mark

Open at Proper Tab according to First Letter or Letters of Name and refer to Buff Sub-Index sheet for page reference.


COTT FAMILY NAME INDEX No. 75 © 1949
MADE BY THE COTT INDEX COMPANY, COLUMBUS, OHIO
SOLD BY PHOTO COPY SUPPLY, MAULDIN, S. C.

()

FILE NUMBER	DATE OF RECORD	GRANTORS FAMILY NAMES	GIVEN NAMES ABCDEFGHIJ	GIVEN NAMES JKLMNO	GIVEN NAMES PQRSTUVWXYZ	GRANTEES	BOOK	PAGE	No. of Acres	BRIEF DESCRIPTION, LOCATION, ETC. (Not Warranted)
33071	Feb 12, 1987	Brown	Frankie J.			Roberta R. Brown	1288	300	1 ac.	Fortville Rd.
33266	Feb 13, 1987	"	L. Carmel			M + J. Ross, Jr. As trustee of C. B. Stokes	1288	438		Lot 5 Bradley Oaks
33245	Feb 17, 1987	"	Henry H.			Master W. Daniel Graybeard Jr. As trustee of C. B. Stokes	1288	527	11.03	ac. O'Neal Sp.
33246	Feb 17, 1987	"			Robert M.	Master W. Daniel Graybeard Jr.	1288	529	9.213	ac. O'Neal Sp.
34796	Feb 26, 1987	"	Dolly L.	+	Robert W.	James Samuel Payne	1289	91		Lot 11 Ponder Rosa Village
36268	Mar 9, 1987	"	Dexter	etal		Edgar A. Carter	1289	864		Lot Piedmont Ave
36897	Mar 10, 1987	"	Annie Belle	etal	M. Walter	Cecil B. Duncan	1289	864		
36859	Mar 10, 1987	"	Beth +	Ravin	etal	U.S. Shelter Corp	1290	33		Lot 15 New Rd.
36898	Mar 10, 1987	"		J. Jim	etal	Roger B. McCray	1290	35		Lot 26 Walker Crossing Piedmont Rd.
37632	Mar 10, 1987	"	G. Elaine		Ronald M.	Jack W. Burney	1290	41		lots 26 + 27 River Post Place one
37812	Mar 13, 1987	"	Connie S		Henry J.	Robert C. Huss Jr.	1290	298	5.65	ac.
38929	Mar 13, 1987	"		Laraine H.	E. etal	Henry H. Brown	1290	264		Sec 2 Lot 407 Woody Creek Rd. Sugar Creek
39114	Mar 20, 1987	"			William	J. P. Stevens & Co. Inc	1290	923		Int 11.03 acs. O'Neal Sp.
39519	Mar 20, 1987	"			Dorothy	F. H. Gillespie	1290	990		Quit Claim Lot 4 Mellon St. Slater
39518	Mar 24, 1987	"		Michael R.		F. H. Gillespie	1291	119		Lot 23 + 24 Oak Meadows
	Mar 24, 1987	"				F. H. Gillespie	1291	121		Lot 29 + 30 Oak Meadows

DIRECT or GRANTOR Index to Deeds — Greenville County, S. C.

REG. U. S. PAT OFFICE *Chas McCott* County Indexes Since 1888 An Identifying Trade Mark

 Open at Proper Tab according to First Letter or Letters of Name and refer to Buff Sub-Index sheet for page reference.

COTT FAMILY NAME INDEX No. 75 © 1949
MADE BY THE COTT INDEX COMPANY, COLUMBUS, OHIO
SOLD BY PHOTO COPY SUPPLY, MAULDIN, S. C.

FILE NUMBER DATE OF RECORD	GRANTORS FAMILY NAMES	GIVEN NAMES ABCDEFGHIJ	GIVEN NAMES JKLMNO	GIVEN NAMES PQRSTUVWXYZ	GRANTEES	BOOK	PAGE	No. of Acres	BRIEF DESCRIPTION, LOCATION, ETC. (Not Warranted)
39719 Mar 24 1987	Brown	Earl Henry		Ruth Little	Lerna Hearn	1291	188		Contract of Sale
39851 Mar 26 1987	"	Beverly			Floyd Brown	1291	270		Lot 27 Woodland Hills
41016 Apr 1 1987	"	Bryant			Ike Cutchin Co. ^{Inc.} <i>et al</i>	1291	665		Lot 35 The woods at Parkin
41758 Apr 3 1987	"	Chris & K. Mace			William M. Vandersmith	1291	934		Lot 13 Jarreston Woods Sec 6
41811 Apr 6 1987	"		Malinda J.		Rodney M. Brown	1291	983		Power of attorney
41812 Apr 6 1987	"			Rodney M.	Malinda J. Brown	1291	985		Power of Attorney
42518 Apr 8 1987	"		(nomi) James		John W. Vint <i>Assoc. a.s.c. Serv</i>	1292	188		Lot C. Church St + Stone Ave By
43590 Apr 14 1987	"	Evelyn L.			Alliane Hayward <i>et al</i>	1292	627		Lot 1 Sirena Dr.
44410 Apr 17 1987	"	Carmen			Thomas M. Jenson <i>et al</i>	1292	956		Lot 5 E. Hwy 14 also Int in driveway
44578 Apr 20 1987	"			A. Tracy	Donald J. Williams <i>et al</i>	1292	987		Lot 13 Gibson Oaks Sec 7
44778 Apr 21 1987	"		Joseph	Sibylle	Charles H. Anderson <i>et al</i>	1293	78	5.01 ac	Chastani Hill Rd.
45381 Apr 24 1987	"	Boyle		Pattie	Daniel E. Hart Jr. <i>Inc.</i>	1293	422		2.6 ac Mace Ridge Rd. + 5.2 Colon
47267 May 4 1987	Brown			Winifred	College Properties <i>Inc.</i>	1294	51		Lot 208 Phase IV Cliff Ridge
47410 May 5 1987	Brown		Michael M.		Southern Block Pte	1294	122		Lot 2 Wine St.
47520 May 5 1987	"	Jan Alma	Jacqueline		Dady A. Brown Jr.	1294	161		Int lots 119 + 120 Payant Moped

REVERSE or GRANTEE Index to Deeds — Greenville County, S. C.

REG. U. S. PAT. OFFICE *Chem-Lite* County Indexes Since 1888 An Identifying Trade Mark

Open at Proper Tab according to First Letter or Letters of Name and refer to Buff Sub-Index sheet for page reference.

COTT FAMILY NAME INDEX No. 75 © 1949
MADE BY THE COTT INDEX COMPANY, COLUMBUS, OHIO
SOLD BY PHOTO COPY SUPPLY, MAULDIN, S. C.

()

FILE NUMBER	DATE OF RECORD	GRANTEES FAMILY NAMES	GIVEN NAMES ABCDEFGH	GIVEN NAMES IJKLMNO	GIVEN NAMES PQRSTUVWXYZ	GRANTORS	BOOK	PAGE	No. of Acres	BRIEF DESCRIPTION, LOCATION, ETC. (Not Warranted)
47747	May 6, 1987	Brown	W. E. Shaw et al			W. E. Shaw	1294	247	0.11	pt old Rutledge Rd
"	"	"	W. E. Shaw et al			" "	1294	247		
47748	May 6, 1987	"	W. E. Shaw et al			Floyd A. Anderson et al	1294	248		Lot old Rutledge Rd
"	"	"	W. E. Shaw et al			" "	1294	248		
48156	May 8, 1987	"			Prop. Sec. Inc.	Prestige Builders of Greenville	1294	438		Lot 31 Foresta wood Estates
48157	May 8, 1987	"			"	Prestige Builders of Greenville	1294	432		Lot 53 Foresta wood Estates
48316	May 8, 1987	"	L. H. + Martha			The Vista Co. Inc.	1294	496		Lot 147 Schuylkill Sec 4
48812	May 12, 1987	"			Wanda H.	John W. Brown III	1294	693		pt tract 6
48808	May 12, 1987	"	John W. III			Jean F. Caswell	1294	688		pt tract 6
48874	May 12, 1987	"	Montgomery			Aurelia W. Sobczyk	1294	710		Lot = Lot 7
49427	May 14, 1987	"	Child + Mary B.			Amelia U. Brock	1294	915		Lot # 202 Bencombe Rd.
49740	May 15, 1987	"			Roma Lee	Ortha Mae Brock	1295	66		Lot 10 Quincy av. Sec. I
50543	May 20, 1987	"	L. et al			Mary H. Crasland	1295	353		Cine. McDaniel Hts. Pt Lots 60 + Lots 61 + 62 Belmont
50629	May 20, 1987	"	B.			Barry Kent Dodson	1295	401		Lots 4 + 6 Laurens Rd.
51645	May 26, 1987	"			St Paul Stephen	Opel Eugene Adam	1295	796		pt lot 642
52044	May 28, 1987	"	Francis J		+ Robert G.	Richard Bandler	1295	942	44.10	ac. JC Hwy 978

REVERSE or GRANTEE Index to Deeds — Greenville County, S. C.

REG. U. S. PAT. OFFICE *Chas McCott* County Indexes Since 1888 An Identifying Trade Mark

 Open at Proper Tab according to First Letter or Letters of Name and refer to Buff Sub-Index sheet for page reference.

COTT FAMILY NAME INDEX No. 75 © 1949
MADE BY THE COTT INDEX COMPANY, COLUMBUS, OHIO
SOLD BY PHOTO COPY SUPPLY, MAULDIN, S. C.

FILE NUMBER DATE OF RECORD	GRANTEES FAMILY NAMES	GIVEN NAMES ABCDEFGH	GIVEN NAMES IJKLMNO	GIVEN NAMES PQRSTUVWXYZ	GRANTORS	BOOK	PAGE	No. of Acres	BRIEF DESCRIPTION, LOCATION, ETC. (Not Warranted)
52085 May 28, 1987	Brown		K. ^{etal} Michelle		Vita R. ^{etal} Selenu	1295	957	0.80 ac.	
"	"		J. ^{etal} Janice		"	1295	957		
53013 June 2, 1987	"	Blente II Benjamin	^{etal}		Margaret R. Richard	1296	405		Lot 12 Windman Dr.
"	"	Betty Jean	^{etal}		"	1296	405		
53363 June 3, 1987	"	Donnie S. RMC	1560 pg 540 \$-27-94	Matha Rallev	Janice Strickland	1296	560		Power of attorney
53548 June 3, 1987	"			Rosemary S.	Matha R. Shaluby	1296	639		Lot lot E. Lee Rd.
53549 June 3, 1987	"			Rosemary S.	Michael H. Shaluby	1296	640		Lot lot E. Lee Rd.
54119 June 5, 1987	"			Proprietor	Prestige Builders of Cherokee - 470 affairs	1296	826		Lot 80 Foresta wood
54012 June 5, 1987	"	Wayne Donnie	^{etal}		Administrators of Veterans	1296	787		Lot 142 E. Necester St Among See Deed Bk. 1295 pg 353
54141 June 5, 1987	"	Bruce			Mary H. Crowland	1296	842		pt lot 60 + 61 + 62 McLawrie Hts
54885 June 10, 1987	"			Janice Dandra	Frank S. McCre	1297	116		Power of attorney
54884 June 10, 1987	"			Janice Dandra S.C. Inc.	Harold W. McCre	1297	121		Power of attorney
54829 June 10, 1987	"			Proprietor	R.C. Railway	1297	100		Lot 54 Foresta wood
55773 June 16, 1987	"	Don Carrie			First Union Natl Bank	1297	482		Lot 3 + pt lot 4
56461 June 18, 1987	"			Proprietor	TRS Proprietor a.s.c.	1297	731		Lot 54 Foresta wood Sec VI Pk
736 July 6, 1987	"			Home	United Builders Inc.	1299	65		Lot 19 Quail Run
"	"			Winneal	"	1299	65		

REVERSE or GRANTEE Index to Deeds — Greenville County, S. C.

REG. U. S. PAT. OFFICE *Chas. McCall* County Indexes Since 1888 An Identifying Trade Mark

Open at Proper Tab according to First Letter or Letters of Name and refer to Buff Sub-Index sheet for page reference.

COTT FAMILY NAME INDEX No. 75 © 1949
MADE BY THE COTT INDEX COMPANY, COLUMBUS, OHIO
SOLD BY PHOTO COPY SUPPLY, MAULDIN, S. C. ()

FILE NUMBER	GRANTEES	GIVEN NAMES	GIVEN NAMES	GIVEN NAMES	GRANTORS	BOOK	PAGE	No. of Acres	BRIEF DESCRIPTION, LOCATION, ETC. (Not Warranted)
DATE OF RECORD	FAMILY NAMES	ABCDEF GH	IJKLMNO	PQRSTU VWXYZ					
1879									
July 10, 1987 3529	Brown				Frances Roach <i>etal</i>	1299	508		Driveway Easement
July 20, 1987 5024	"				Brian J. Sullivan	1300	175		Power of attorney
July 28, 1987 5019	"	Carters			John Singleton	1300	946		Lot 47 Monticello Estate
July 28, 1987 5690	"	Edward Carters			Don Ray Rogers <i>etal</i>	1300	947		Lot 47+48 Monticello Estate
July 31, 1987 6207	"				Samy F. Freeman + Natalie Jordan	1301	361	3.44 ac. + 2.22 ac.	old Hundred Rd.
Aug 4, 1987 6993	"	Carl Henry			Lana J. Keane <i>Indic etal</i>	1301	679		Lot 92 Maple Hill
Aug 7, 1987 7219	"				Reba S. David Brown	1301	988		Lot 128 Sec. I Abney Hill
Aug 10, 1987 7128	"	Dannie			Nellie Sue Dutton	1302	141		Power of attorney
Aug 17, 1987 9983	"				Edna C. Hughes <i>etal</i>	1302	343		General Power of attorney
Aug 26, 1987 11465	"				Vernon St. C. Allen <i>etal</i>	1303	481		Lot H, Augusta ac.
Sept 2, 1987 13226	"				G + S Properties a Gen <i>pt etal</i>	1304	273		Lot 5, 6, 10 + 13, 14 + 15 Riverside
Sept 15, 1987 13272	"				Robert L. Jimmy O. Payne	1305	137		Lot 11, 23 + 45 Bradley Oaks
Sept 15, 1987 13693	"				Robert L. M + G Associate Inc.	1305	133		Lot 1, 30 + 44 Bradley Oaks
Sept 18, 1987	"				Marion <i>etal</i>	1305	371		Lot 184 Mills Mill Village
"	"				Mary L. <i>etal</i>	"	"		"
"	"				"	"	"		"
13910 Sept 21, 1987	"				M. Gordon	Federal Nat'l Mtg Assoc.	1305	459	View Lot 80 Henderson St. City

REVERSE or GRANTEE Index to Deeds — Greenville County, S. C.

REG. U. S. PAT. OFFICE *Chem-Lock* County Indexes Since 1888 An Identifying Trade Mark

Open at Proper Tab according to First Letter or Letters of Name and refer to Buff Sub-Index sheet for page reference.

COTT FAMILY NAME INDEX No. 75 © 1949
MADE BY THE COTT INDEX COMPANY, COLUMBUS, OHIO
SOLD BY PHOTO COPY SUPPLY, MAULDIN, S. C.

FILE NUMBER DATE OF RECORD	GRANTEES FAMILY NAMES	GIVEN NAMES ABCDEFGHIJ	GIVEN NAMES JKLMNO	GIVEN NAMES PQRSTUVWXYZ	GRANTORS	BOOK	PAGE	No. of Acres	BRIEF DESCRIPTION, LOCATION, ETC. (Not Warranted)
14298 Sept 21 1987	Brown	Cynthia	etal		Mary C. Hill	1305	618		Lot 15 Gantt Sp.
14444 Sept 23 1987	"			Perryfessie	Brenda Gantt	1305	705		Lot 35 E. North St.
14520 Sept 24 1987	"	Darryl			La W. Brown	1305	729		Lot 24 Wendy Lane
15032 Sept 28 1987	"			Thomas P etal	Daniel Payton	1306	51		Lots 100 + lot McSwain Dr.
"	"			Rebecca B etal	"	1306	51		McSwain Garden
15179 Sept 28 1987	"			Daley	Thomas B. Eisner	1306	110		Bavensworth Rd Lot 19 Brookgreen Gardens
15033 Sept 28 1987	"	Michael David		Marie + Rita	Billy R. Page	1306	53		mt. sp pt lot 90 Ormfield Ct. Pair
15195 Sept 28 1987	"	Carl + John W			John J. Baxter	1306	111		Lot 18 Oakwike
15660 Sept 30 1987	"	E. Ray + Melinda			Betty in fact Terrell Mack	1306	366		Lot 6 + pt lot 5 Franklin Rd.
15914 Sept 30 1987	"	Martin			Margaret M. Davis	1306	385		Lot 126 Gifford St. Ina Queena Park Meadow Sub.
16698 Oct 7 1987	"	Michael L.			J. H. Gillespie	1307	60		Lot 34 Oak Meadow Dr., Oak also lot 2 Ford St Chick Springs Sp. Area
16616 Oct 7 1987	"	Patene Harvey			William Carl Harvey Jr. etal	1306	955		Lot Poinsett St Chick Springs Sp.
17863 Oct 15 1987	"	Billy B.			Don Crain	1307	889	21.5	on S.C. Hwy 414 O'Neal Sp.
"	"	Clayton E			"	1307	889		
17865 Oct 15 1987	"	Gary W.			Clifton E. Brown etal	1307	893	1.87	O'Neal Sp acs Campbell Lake Rd.
18164 Oct 16 1987	"		L. D. Louise		Administrators of Veterans	1308	08		Book Price at White Horse Rd. Ext. + Spring

REVERSE or GRANTEE Index to Deeds — Greenville County, S. C.

REG. U. S. PAT OFFICE *Chas McCott* County Indexes Since 1888
An Identifying Trade Mark

Open at Proper Tab according to First Letter or Letters of Name and refer to Buff Sub-Index sheet for page reference.

COTT FAMILY NAME INDEX No. 75 © 1949
MADE BY THE COTT INDEX COMPANY, COLUMBUS, OHIO
SOLD BY PHOTO COPY SUPPLY, MAULDIN, S. C.

FILE NUMBER DATE OF RECORD	GRANTEES FAMILY NAMES	GIVEN NAMES ABCDEFGHIJ	GIVEN NAMES JKLMNOPQ	GIVEN NAMES RSTUVWXYZ	GRANTORS	BOOK	PAGE	No. of Acres	BRIEF DESCRIPTION, LOCATION, ETC. (Not Warranted)
30748 Jan 6, 1988	Brown			S. Rosemary	Michael D. Shalaby	1314	721		Int Lot E. Lee Rd
30908 Jan 11, 1988	"			Scott etal	Emerald Development	1314	869		For info see deed bk 1300 pg 160 Assignment of Bond for Title Subd
30909 Jan 11, 1988	"			Scott etal	Elizabeth Mahel B. Davis	1314	870		Lot 20 Jena Woods
31530 Jan 15, 1988	"	Carol G + James U.			Francisco Riva	1315	199		Lot 54 Port Royal Dr. Pelham
32343 Jan 21, 1988	"			Ruth K.	Deane Hodges	1315	599		Lot Bethany Rd.
32492 Jan 22, 1988	"	Chaplain J. J.		James F.	David S. Pao etal	1315	706		Lot 15 S. Jean Drive
33203 Jan 28, 1988	"			James L.	D. Donald Smith	1316	40		Lot 4 + pt lot # 2 S. Hwy 14 Harvey St.
33481 Jan 19, 1988	"			Leonard	Hubert Baldwin	1316	190		Lot 2 Cr Lutterford +
33546 Feb 1, 1988	"			Dayton Doe P.S.C. Jr.	William Brown Jr.	1316	227		Usable General Power of attorney
33871 Feb 2, 1988	"			Proprietor	Barrington Park LTP	1316	439		54.100-109 110 112 Barrington Park lots 10, 26, 27, 28, 30, 31, 40, 41, 42, 43
33873 Feb 3, 1988	"			W. Roger	Barrington Park LTP	1316	440		Barrington Park: Lot 8 Barrington Park Subd.
34244 Feb 4, 1988	"	Charles P.			Barbara B. Reminger + Public Interpretation	1316	620		Unit A-4 Gallery Centre St. den 18, 19 ft. Strip
36718 Feb 25, 1988	"			Leonard	D.C. Dept of Highways etal	1317	946		Just claim to lot Lutterford + Mary D. Brown
37343 May 1, 1988	"	Lewis Benny			W. Maynard Brown	1318	249	1.01	ac. Survey for W. Maynard
37898 May 3, 1988	"	Carl E. + Jerry D.			Mary M. Pottz	1318	544		Lot 18, Belle Terre Ave Tr I
38061 May 4, 1988	"	Catella etal			J. Paul Henderson	1318	637		Usable Power of attorney

REVERSE or GRANTEE Index to Deeds — Greenville County, S. C.

REG. U. S. PAT. OFFICE *Chas McCott* County Indexes Since 1888 An Identifying Trade Mark

Open at Proper Tab according to First Letter or Letters of Name and refer to Buff Sub-Index sheet for page reference.

COTT FAMILY NAME INDEX No. 75 © 1949 MADE BY THE COTT INDEX COMPANY, COLUMBUS, OHIO SOLD BY PHOTO COPY SUPPLY, MAULDIN, S. C. ()

FILE NUMBER DATE OF RECORD	GRANTEES FAMILY NAMES	GIVEN NAMES ABCDEFGH	GIVEN NAMES IJKLMNOP	GIVEN NAMES QRSTUVWXYZ	GRANTORS	BOOK	PAGE	No. of Acres	BRIEF DESCRIPTION, LOCATION, ETC. (Not Warranted)
38746 May 9 1988	Brown	Dany Michael			Sara Ann Brown	1319	05	3.056	ac. S. C. Hwy. 14
38927 May 10 1988	"	Judge			John J. Dalley	1319	90	.08	ac. paper mill rd. Gantt sp.
38933 May 16 1988	"	Judge			Mr. Dullew Hedge	1319	94	7.3	ac. Gantt sp.
38928 May 16 1988	"	Judge			John Thomas Dalley	1319	95	1.2	ac. Gantt sp. Dewey Tr
38929 May 16 1988	"	Judge			Mr. Ruth Woodson	1319	97	7.2	ac. Gantt sp. Dewey Tr Judge
29234 May 14 1988	"	Delores B + Larry W.		Lawrence	Administrator of Veterans	1319	287		Highland Sub lot 28 Bryson St + Dador St
40662 May 22 1988	"			Dunithy	Lawrence Woodson Brown	1320	22		Power of attorney
41715 Mar 29 1988	"			Dunithy	Larry K. Edwards etal	1320	586		Appeal sp lot 1 ac. State Hwy 14
42354 April 1 1988	"	Byron B			Larry H. Hook S.C.	1320	958		lot 50 Cambake Sub Ph I
42353 April 1 1988	"		Joyce H.		Just Fed J.L. Ogan S.A. Ann Tucker attorney in fact Vernon Owen Tucker	1320	956		lot 241 Cambake Ph II street
42741 April 4 1988	"			Dunithy William	Arthur W. Tucker	1321	179		lot 210 Nottingham Rd. Idewood
42770 April 5 1988	"			William	James Heigler Brown	1321	196		Power of attorney
42769 April 5 1988	"		Leigter James		Mary Alice H. Brown	1321	214		Power of attorney
43875 April 12 1988	"		James J. + Teresa		Jan B. Lewis Personal Representative	1321	802		Remore Terrace lot 8 + pt lot 9 Remore Dr.
43978 April 13 1988	"		John John		John Brown	1321	856		Sub of Distribution, lot 63 Church Church Rd. Idewood Sub
			John			1321	856		

REVERSE or GRANTEE Index to Deeds — Greenville County, S. C.

REG. U. S. PAT. OFFICE *Chas McCott* County Indexes Since 1888
An Identifying Trade Mark

Open at Proper Tab according to First Letter or Letters of Name and refer to Buff Sub-Index sheet for page reference.

COTT FAMILY NAME INDEX No. 75 © 1949
MADE BY THE COTT INDEX COMPANY, COLUMBUS, OHIO
SOLD BY PHOTO COPY SUPPLY, MAULDIN, S. C.

FILE NUMBER DATE OF RECORD	GRANTEES FAMILY NAMES	GIVEN NAMES ABCDEFGH	GIVEN NAMES IJKLMNO	GIVEN NAMES PQRSTUVWXYZ	GRANTORS	BOOK	PAGE	No. of Acres	BRIEF DESCRIPTION, LOCATION, ETC. (Not Warranted)
44769 April 18, 1988	Brown		W Dopraine		James H. White	1322	281		(see) lot 100 White Horse Rd (Washington)
45166 April 20, 1988	"		Randall		Rates B. Brown	1322	617		Married Park Sec 16. lot 4 P Bertrand - Ennis
46111 April 26, 1988	"		Wille Kernith		Dolly Chapman Brown	1323	155		(Kernith) Sub Sec. I lot 101 Cotswold Terrace
47129 May 3, 1988	"			D Wilson	John S. Austin Jr.	1323	781		Colony Sub. lot 21 Cottage Lane
47429 May 3, 1988	"		Mary B		Charles C. Brown Jr.	1323	932		Northwood Hill Sec. II lot 106 Lexington Rd.
47430 May 3, 1988	"		Michael		Henry Jefferson Richard	1323	936		Sub Sec. 2 lot 138 Wabery Ct. Sunny Slopes
47619 May 4, 1988	"			S.C. In Propertis	John W. Houser	1324	86		lot 2 lot 40 also lot 39 Albion Sec
47649 May 4, 1988	"		C Janis + Wayne		Janis Propertis In.	1324	102	1.34	and Keeler Mize Rd. + Bates Sp.
48061 May 6, 1988	"		A. Leslie		Phyllis Mary Nagan	1324	342	4.36	and Langley Rd + 0.69 ac. O'Neil
48060 May 6, 1988	"		A. Leslie		Phyllis Mary Nagan	1324	344	0.28	and Langley Rd.
48059 May 6, 1988	"		A. Leslie		Phyllis Mary Nagan	1324	345		O'Neil Sp 0.93 ac + 2.95 ac Langley Rd
48830 May 11, 1988	"	Billy R.	etc		Debra Ann Collins	1324	812	14.3	ac, plat Sunny for Billy R. Brown Etal
49685 May 16, 1988	"	Bonnie L	etc		..	1324	812		
49935 May 16, 1988	"	Henry A. Jr.			Annette Gay Brown	1325	388		General Power of Attorney et Sub
51245 May 20, 1988	"	Dillard G +	P.S. Kernith		Robert J. Cunningham Jr.	1325	438		lot 100 Dequesne Dr. Cambridge
	"			Roger etal Thorne	De of Housing + Labor	1325	899		lot 99 McSwain Dr. Buntle Estate Mauldin
	"			P.A. etal Pamela	..	1325	899		

REVERSE or GRANTEE Index to Deeds — Greenville County, S. C.

REG. U. S. PAT. OFFICE *Chas. McCott* County Indexes Since 1888 An Identifying Trade Mark

Open at Proper Tab according to First Letter or Letters of Name and refer to Buff Sub-Index sheet for page reference.

COTT FAMILY NAME INDEX No. 75 © 1949
MADE BY THE COTT INDEX COMPANY, COLUMBUS, OHIO
SOLD BY PHOTO COPY SUPPLY, MAULDIN, S. C. ()

FILE NUMBER DATE OF RECORD	GRANTEES FAMILY NAMES	GIVEN NAMES ABCDEFGHIJ	GIVEN NAMES KLMNO	GIVEN NAMES PQRSTUVWXYZ	GRANTORS	BOOK	PAGE	No. of Acres	BRIEF DESCRIPTION, LOCATION, ETC. (Not Warranted)
51290 May 23, 1988	Brown	B. et al Bertha			Personal Representative Bertha B. Brown	1325	919		Deed of Distribution Int Lot 4 + pt Lot 3 Old Piedmont Rd. also strip Grant Sp.
" "	"	"			" "	1325	919		
51291 May 23, 1988	"	B. et al Bertha			Personal Representative Bertha B. Brown	1325	921		Deed of Distribution Int Lot 2 + pt Lot 3 also strip Old Piedmont Rd. Grant Sp.
" "	"	"			" "	1325	921		
51273 May 23, 1988	"	B. Bertha			et al Donna B. Peacock	1325	927		Int Lot 4 + pt Lot 3 Old Piedmont Rd. also strip also Lot 2 + pt Lot 3 also strip Grant Sp.
" "	"	"			" "	1325	927		
52232 May 27, 1988	"	et al # C. Vincent		July 15, 1988 1327 923	Robert B. Wilson	1326	346		Power of attorney
52923 May 31, 1988	"	Ray W.			Premier Investment Co. Inc.	1326	805		Lot 2, Rabbit Valley
55254 June 13, 1988	"	Gregory H.	et al		et al John J. Murphy	1327	981		Lot 259 Cambridge Sub Pl III
55421 June 14, 1988	"			Wanda	J. Randall Henderson	1328	48		Lot 35 Baling Court Sub.
55638 June 15, 1988	"		Lee C		Jill C Brown	1328	174		Limited Power of attorney
55635 June 15, 1988	"		Lee C. et al		Donna O. Smith	1328	179		Lot 463 Sweetwater Rd, Map 2 Sec. 2 Sugar Creek
" "	"		Jill C. et al		" "	1328	179		
57011 June 22, 1988	"	David + Linda			et al James B. Castellaw	1329	79		Lot 17 Morris St.
57080 June 23, 1988	"	Nelle			Index + Admin et al Marion W. Fore Jr.	1329	135		Grant town lots 33, 34 + 35 Bell Ave

REVERSE or GRANTEE Index to Deeds — Greenville County, S. C.

REG. U. S. PAT. OFFICE *Chas. McCott* County Indexes Since 1888
An Identifying Trade Mark

 Open at Proper Tab according to First Letter or Letters of Name and refer to Buff Sub-Index sheet for page reference.

COTT FAMILY NAME INDEX No. 75 © 1949
MADE BY THE COTT INDEX COMPANY, COLUMBUS, OHIO
SOLD BY PHOTO COPY SUPPLY, MAULDIN, S. C.

FILE NUMBER DATE OF RECORD	GRANTEES FAMILY NAMES	GIVEN NAMES ABCDEFGHIJ	GIVEN NAMES JKLMNOPQ	GIVEN NAMES RSTUVWXYZ	GRANTORS	BOOK	PAGE	No. of Acres	BRIEF DESCRIPTION, LOCATION, ETC. (Not Warranted)
57412 June 24, 1988 58682	Brown				Yivian West	1329	336		Lot 16 Doman Rd.
June 30, 1988 459	"	Charles + Joe			Arthur A. Jones ^{etal}	1330	113		Lot 36 Arbutus Trail Ellenton
July 5, 1988 607	"				Joe P. Van Dyke ^{etal}	1330	370		Lot 34 Augusta Court
July 5, 1988 895	"				Greenville County Redevelopment ^{Authority}	1330	449		Supd. Mountain Inn Lot 2 Fork Rd. Sec. B. Friendship
July 8, 1988 2217	"	Charles			Lillie Mtg. Co. Inc.	1331	19		Lot 32 Pleasant Ridge Ave
July 13, 1988 12992	"	Charles			B+V Builders Inc. ^{affairs}	1331	520		Green Fern Dr. Lot 33 White Oak Hills Sec
July 14, 1988 2334	"	Charles			Administrator of Veterans ^{affairs}	1331	579		pt lot 69 Duketland Park
July 14, 1988 2725	"			J. Scott ^{etal}	Louis S. Manias ^{etal}	1331	582		Lot 25 Ilma Woods Sub. Two original Bk. 1326 pg 246
July 15, 1988 365	"	C. Vincent			Robert B. Wilson ^{etal}	1331	923		Cancelition of Trust of Agency
July 19, 1988 5048	"			Robert G.	W. W. Bridwell	1332	186		Agreement
July 19, 1988 3211	"			Lisa C + Tommy M.	Helen S. Crew	1332	116		Lot 4 Ruby Drive New Ferman
July 19, 1988 4661	"			Robert G. ^{etal}	W. W. Bridwell ^{etal}	1332	185		Lot 18 Progress Park
July 27, 1988 4669	"	Donald			Peggy Dixon Brown	1332	934		Limited Power of attorney Creek Map 3 Sec II
July 27, 1988 5231	"	Donald W.		+ Peggy D.	Stephen B. Parks ^{etal}	1332	936		Lot 442 Sweetwater Court Sugar
July 29, 1988 Rev 52	"	Carleton E.		Kathleen ^{St.}	Stanley Brown ^(M)	1333	354		Sec 2 Now The Shoals Lot 748 IKA The Village
Aug 3, 1988	"			Mindy + Rodney M.	Jack Douglas Owen ^{etal}	1333	843		Lot 121 Heritage Lakes Subd.

REVERSE or GRANTEE Index to Deeds — Greenville County, S. C.

REG. U. S. PAT. OFFICE *Chas. McCott* County Indexes Since 1888 An Identifying Trade Mark

 Open at Proper Tab according to First Letter or Letters of Name and refer to Buff Sub-Index sheet for page reference.

COTT FAMILY NAME INDEX No. 75 © 1949
MADE BY THE COTT INDEX COMPANY, COLUMBUS, OHIO
SOLD BY PHOTO COPY SUPPLY, MAULDIN, S. C. ()

FILE NUMBER DATE OF RECORD	GRANTEES FAMILY NAMES	GIVEN NAMES ABCDEFGHIJ	GIVEN NAMES JKLMNO	GIVEN NAMES PQRSTUVWXYZ	GRANTORS	BOOK	PAGE	No. of Acres	BRIEF DESCRIPTION, LOCATION, ETC. (Not Warranted)
7083 Aug 9, 1988	Brown		Jane W	etc	Leroy Hughes P. R.	1334	349		Lot Second St + Third Ave
7379 Aug 16, 1988	"		Jane	etc	"	1334	349		
7586 Aug 16, 1988	"		Jane Beath		Greenville County	1334	485		1st parcel 1/4 County Ad. E-S Quit claim (Road Abandonment)
9242 Aug 19, 1988	"		David C.	to S.C. Inc. Proprietor	G+S. proprietor	1334	579	Quitclaim	Subd. Lots 5, 6, 10 + 13, 14 + 15 Riverwin
9245 Aug 19, 1988	"		David C.		Marie C. Brown	1335	663		Double front gateway Langwood Court Sp
9468 Aug 22, 1988	"		David C.		Marie C. Brown	1335	670		1st lot 86 York Ad. Sec. II
11890 Sept 2, 1988	"		David C. Jr.		David C. Brown Sr.	1335	785		Runnable pond gateway
12591 Sept 9, 1988	"		Malcolm		United States of America	1337	114	1.0	ac. Invt Jews Bridge Ad. Belham Falls Phase I Sec I
12812 Sept 9, 1988	"		Kimberly + Phillip	Brown	J. C. Roy Co. Inc.	1337	463		lot 30 C Deepwood Dr.
12817 Sept 9, 1988	"		Jess W.		Charles B. Culpepper Jr. (Patricia)	1337	583		lot 18.27 ac. Buckham Ad.
12814 Sept 9, 1988	"		Jess W.		Patricia E. Juel	1337	585		lot 18.27 ac. Buckham Ad.
12815 Sept 9, 1988	"		Jess W.		Shelby Culpepper	1337	587		lot 18.27 ac. Buckham Ad.
12816 Sept 9, 1988	"		Jess W.		Robert Culpepper	1337	589		lot 18.27 ac. Buckham Ad.
12818 Sept 9, 1988	"		Jess W.		Brenda K Cobb	1337	591		lot 18.27 ac. Buckham Ad.
12819 Sept 9, 1988	"		Jess W.		Juniors Leroy Head	1337	593		lot 18.27 ac. Buckham Ad.
12819 Sept 9, 1988	"		Jess W.		Leana P. Daniel	1337	595		lot 18.27 ac. Buckham Ad.

REVERSE or GRANTEE Index to Deeds — Greenville County, S. C.

REG. U. S. PAT. OFFICE *Chas McCott* County Indexes Since 1888 An Identifying Trade Mark

Open at Proper Tab according to First Letter or Letters of Name and refer to Buff Sub-Index sheet for page reference.

COTT FAMILY NAME INDEX No. 75 © 1949
MADE BY THE COTT INDEX COMPANY, COLUMBUS, OHIO
SOLD BY PHOTO COPY SUPPLY, MAULDIN, S. C.

FILE NUMBER DATE OF RECORD	GRANTEES FAMILY NAMES	GIVEN NAMES ABCDEFGHIJ	GIVEN NAMES JKLMNO	GIVEN NAMES PQRSTUVWXYZ	GRANTORS	BOOK	PAGE	No. of Acres	BRIEF DESCRIPTION, LOCATION, ETC. (Not Warranted)
12925 Sept 12, 1988	Brown	Rennie J.			Juliette Brown Mims	1337	637	.577	Sp. 21 Acres St. Mark Rd. Check
13256 Sept 13, 1988	"			95c. 2c. Proprietor	Barrington Park Parkers	1337	856		Contract Real Estate Purchase + Sale
13408 Sept 14, 1988	"			"	Barrington Park Parkers	1337	985		Lot 113 Barrington Park Subd. Doing prop. Regime
14056 Sept 19, 1988	"	Donathy			Ellida J. Middleton	1338	360		Unit 25 Middleton Place
14516 Sept 21, 1988	"			William Rouse et al	Maurin E. Brown	1338	621		Tract 3 - 9.00 ac. Cont. 2p.
16538 Sept 30, 1988	"			Rebecca Scott	Edna Paul Thomas Rouse	1339	880		Int lot U.S. Hwy 276
176169 Oct 3, 1988	"			Ruby S.	Mrs Rebecca M Young	1340	11		Purchase + Sale Agreement
17636 Oct 4, 1988	"	Carol			Caroline Brown	1340	189		Tract Bucky Gibson Rd.
17845 Oct 5, 1988	"			Pres. et al Sharon J	Denge D. O. Kelly	1340	273		Lot 55 South Valley Lane Pineville
17857 Oct 5, 1988	"	Bryan Dreggy	et al		Howard Ellis	1340	279		Int lot S.C. Road
17829 Oct 6, 1988	"	Betty Jo Elizabeth	et al		...	1340	279		...
19525 Oct 13, 1988	"			J.M. Stanley	Amey Charles Reid	1340	631		Trust Agreement
19021 Oct 17, 1988	"	Barbara E.			C + D Investors a Gen	1341	43	1.30	Large parcel of ac. on Ross Lane + 0.6 ac. E. Lake Hwy Dr. Glossy Mt. Sp.
19277 Oct 18, 1988	"		Jean		Walter Dinsley Bell Annette A. Brown Mims Greenville County Probate Judge	1341	286		Int claim lot Lake Daniel
						1341	471		Consent (88 GC 230080)

REVERSE or GRANTEE Index to Deeds — Greenville County, S. C.

REG. U. S. PAT. OFFICE *Chas McCotts* County Indexes Since 1888 An Identifying Trade Mark

Open at Proper Tab according to First Letter or Letters of Name and refer to Buff Sub-Index sheet for page reference.

COTT FAMILY NAME INDEX No. 75 © 1949 MADE BY THE COTT INDEX COMPANY, COLUMBUS, OHIO SOLD BY PHOTO COPY SUPPLY, MAULDIN, S. C.

FILE NUMBER DATE OF RECORD	GRANTEES FAMILY NAMES	GIVEN NAMES ABCDEFGH	GIVEN NAMES IJKLMNO	GIVEN NAMES PQRSTUVWXYZ	GRANTORS	BOOK	PAGE	No. of Acres	BRIEF DESCRIPTION, LOCATION, ETC. (Not Warranted)
26685 Dec 5, 1988	Brown		et al		Charles E. Howard Jr.	1345	952		Lot 21 Jona woods Subd.
27143 Dec 6, 1988	"		Lee Melinda		Isabelle McCoy Brown	1346	233		General Power of Attorney
27649 Dec 9, 1988	"		Michael et al		Maggie Estelle Brown	1346	483	1.00 ac.	Hwy 101
	"		Loni B et al		"	1346	483		
28210 Dec 13, 1988	"		Louise		Windsor/Cughtey Co. Inc.	1346	922		Lot 62 Montclair Sec 6
28306 Dec 13, 1988	"	Frieda +	Joseph		J. D. Paul	1346	970		Downe Sec 11 lot 19 Hunter Trail, Palmetto
28339 Dec 14, 1988	"	Deborah W	et al		"	1346	976		Affidavit
"	"	Carole J	et al		"	1346	976		
29409 Dec 20, 1988	"	Laris A	+ Robert W.		Wandtha A. Davis et al	1349	650		Lot 28 Pleasant Dr. Austin
29798 Dec 22, 1988	"	Carolyn + James J.			Betty C. Mynard	1349	921		Lot 94 + lots 95, 96 + 97, Weymouth
29796 Dec 23, 1988	"	Carolyn + James J.			Gene J. Griffith	1349	998		Lot 196 Crosby Circle Parsonage
130537 Dec 29, 1988	"			Robert W. Hupf et al	Louise G. Brown	1348	263		Lot 25 Pine Knoll Dr. Northside
130596 Dec 29, 1988	"			Rudolph	Estating Ella Grace Sullivan	1348	408		Bridge St, Oklawaha, Fla. Deed of Distribution Lot 2 to Coley
130910 Dec 29, 1988	"	Diane C			Stephen J. Crane	1348	527	4.59 ac.	Wentworth Dr.
130930 Dec 29, 1988	"		John B.		Robert A. Brown Jr.	1348	538		ac. less 15.8 ac. Sandy Hat Rd. Also 1/4 ac. lot 112 2 ac. Also 26 ac. also 10.00
130931 Dec 29, 1988	"		Lee C		Robert A. Brown Jr.	1348	540		ac. less 15.8 ac. Sandy Hat Rd. Also 1/4 ac. lot 112 2 ac. Also 26 ac. less 10.00

REVERSE or GRANTEE Index to Deeds — Greenville County, S. C.

REG. U. S. PAT OFFICE *Chas McCott* County Indexes Since 1888 An Identifying Trade Mark

Open at Proper Tab according to First Letter or Letters of Name and refer to Buff Sub-Index sheet for page reference.

COTT FAMILY NAME INDEX No. 75 © 1949
MADE BY THE COTT INDEX COMPANY, COLUMBUS, OHIO
SOLD BY PHOTO COPY SUPPLY, MAULDIN, S. C.

FILE NUMBER DATE OF RECORD	GRANTEES FAMILY NAMES	GIVEN NAMES ABCDEFGH	GIVEN NAMES IJKLMNO	GIVEN NAMES PQRSTUVWXYZ	GRANTORS	BOOK	PAGE	No. of Acres	BRIEF DESCRIPTION, LOCATION, ETC. (Not Warranted)
7157 Feb 17, 1989	Brown			Neva S.	aka William Roger Brown W. Roger Brown	353	173		14 Drabs
8654 Feb 24, 1989	"			Nona Jean	etc Pitly C. Ware Rylen	353	855		Waver St North 2p Quit claim - 2.19ac + 2.38ac.
8097 Feb 24, 1989	"			James Nelson	etc James Brothers Builders	353	868		Lot 3 Whispering Pines Court White Pine
8418 Feb 27, 1989	"			Douglas C. Estelle H.	etc John W. Lynch Jr.	354	37	.82ac	Cherokee Drive
8703 Feb 28, 1989	"			Wanda L.	aka Mrs. Serin Spearman Mary Sloan	354	270		4 Cor Lot #1 Property of Hale
10413 Mar 9, 1989	"	Carmen L.			Michael R. Brown	355	558		Wagon Subd Sec 11 Lot 138 Wabery Court Sunny
10683 Mar 13, 1989	"		L. Remeth		Lurline B. Snyder	355	743		Lot 9 Churchville Ext Augusta + Sandp. Runny
11295 Mar 16, 1989	"	C. Elaine			Ronald M. Brown	356	86	5.65	ac. plat prepared for Jack State
11663 Mar 17, 1989	"		Stephen James		Remeth F. Rodgers By P.M.	356	283		Lot 83 Winton Way Wipulle
12191 Mar 21, 1989	"			Willie W.	Estalony Carter du Rocher	356	613		Lot of Distribution - 1 ac. Oaklawn
12464 Mar 23, 1989	"	Charles Lewis			Cecil Raquell Brown	356	805	7.6	Highland Estate Lot 11 Carolina Ave Sec 5
13715 Mar 31, 1989	"	Carmen L.			William J. Owen etc	357	754		Lot 6 Fox Hollow Farms Sec 2
13774 Mar 31, 1989	"	Carmen L.			Dina Amanda Jordan Owen	357	755		Subd Sec 2 Lot 6 Vesper Circle Sunset Heights
14198 Apr 3, 1989	"	Etha M.			Richard F. Jordan etc	358	19		Lot 60 Coachman Estates Sec 2

REVERSE or GRANTEE Index to Deeds — Greenville County, S. C.

REG. U. S. PAT. OFFICE *Chambers* County Indexes Since 1888 An Identifying Trade Mark

Open at Proper Tab according to First Letter or Letters of Name and refer to Buff Sub-Index sheet for page reference.

COTT FAMILY NAME INDEX No. 75 © 1949
MADE BY THE COTT INDEX COMPANY, COLUMBUS, OHIO
SOLD BY PHOTO COPY SUPPLY, MAULDIN, S. C.

()

FILE NUMBER DATE OF RECORD	GRANTEES FAMILY NAMES	GIVEN NAMES ABCDEFGH	GIVEN NAMES IJKLMNO	GIVEN NAMES PQRSTUVWXYZ	GRANTORS	BOOK	PAGE	No. of Acres	BRIEF DESCRIPTION, LOCATION, ETC. (Not Warranted)
14751 April 6, 1989	Brown		Norma J.		Robert S. Kendrick ^{et al}	1358	262		Lot 12 Chestnut Estate Sec III
15689 April 12, 1989	"		Jean + William		Alfred S. Seymour ^{et al}	1358	725		Lot 109 South Forest Estate
16052 April 14, 1989	"	Donald L. + Lynda M.			Pauline E. Bennett	1358	903		Lot 16 Diamond Ave Club
16409 April 17, 1989	"	Debra B.			Joseph M. Blade	1359	113	Int. 0.68	St. Saint Mary's Rd Club
16757 Apr 19, 1989	"	Franklin			American General Finance ^{Inc.}	1359	314		Rockview Ct. Parkway Hgts #2 Lot 2 Lee Starkey Ct + Farrester Creek Sub.
16914 Apr 19, 1989	Browne		Lynn L. + Ronald D.		Jane Anne Gasque	1359	434		Lot 41 Farrester Creek way
19878 April 26, 1989	Brown		See M. + Pauline M.		J. C. Ray Co. Inc.	1360	25		Lot 4 Dungeny Place Sec 16
20156 May 9, 1989	"	Emmie S.			William B. Alford	1361	278		Tract 6, Pine Ac.
20409 May 14, 1989	"			Tommy Ray	Mary Helen Brown By P.R.	1361	395		Lot 20 Ivy Factory Rd.
20588 May 10, 1989	"	Barbara ^{et al}			Estate of Margaret J. Smith	1361	327		Budgerwin Hill Hwy prop. Requir of Div of Distribution Unit # 45
21373 May 11, 1989	"		Jane Jean		Steve Mulder	1361	495		Lot lot 2 plat of Property of Eliza
22204 May 17, 1989	"	Dany B.			Carlyle Pace ^{et al}	1362	003		Lot = .88 ac. Butler Sp. + .80 Sec III
22387 May 22, 1989	"	Bruce A.			B. + V. Builders, Inc.	1362	503		lots 22-25 White Oak Hills
23793 May 23, 1989	"	Brendolyn J	+ Thomas W.		James C. Steele ^{et al}	1362	564		lots 32 + 33 Shady Acres Property (Mrs Brown)
23700 May 25, 1989	"	Debra			Mina Brown	1362	790		Life Estate Int pt lot 6 plat of
23700 May 25, 1989	"	Bruce V	+ Debra J		Clarence H. Jolley	1363	17		Lot 3 Wolfe Rd.

REVERSE or GRANTEE Index to Deeds — Greenville County, S. C.

REG. U. S. PAT OFFICE *Chas McCott* County Indexes Since 1888 An Identifying Trade Mark

Open at Proper Tab according to First Letter or Letters of Name and refer to Buff Sub-Index sheet for page reference.

COTT FAMILY NAME INDEX No. 75 © 1949
MADE BY THE COTT INDEX COMPANY, COLUMBUS, OHIO
SOLD BY PHOTO COPY SUPPLY, MAULDIN, S. C.

FILE NUMBER DATE OF RECORD	GRANTEES FAMILY NAMES	GIVEN NAMES ABCDEFGH	GIVEN NAMES IJKLMNO	GIVEN NAMES PQRSTUVWXYZ	GRANTORS	BOOK	PAGE	No. of Acres	BRIEF DESCRIPTION, LOCATION, ETC. (Not Warranted)
23971 June 1, 1989	Brown			A S.C. Inc.	2 MC. Barrington Park LTD pt	1363	492		Lot 49 + pt Lot 48 + 50 Sec 3 + pt Lot 2 Scarborough Dr.
27452 June 23, 1989	"	Deborah	John		Mildred A. Wath Dr. et al	1365	536	1.0	W. Barrington ac. Property of John & Deborah
27813 June 27, 1989	"		Jeffrey		J. Donald Jones	1365	766		Lot Pleasantburg Dr.
30178 July 12, 1989	"		James	Jessie	Joan B. Purvine	1367	181		Lot 7 Kenmore Dr., Kenmore area
3466 July 14, 1989	"	Russell		Thomas W.	Daniel E. Carey	1367	345		Shady ac. Subd Dixie Lane lot 32 Oak Hill Dr.
31155 July 18, 1989	"	Bruce A.			Robert J. Bailey	1367	675	4.67	ac. Shetow Rd.
31406 July 20, 1989	"			Robert J.	John C. Dattery	1367	832		Part lot 18 Progress Park
32139 July 24, 1989	"	Claude A.		et al	Dean Williams	1368	95	6.26	ac. Dean Williams Rd. Bates Dr.
"	"	Betsy		et al		1368	95		
33322 July 31, 1989	"	Cheryl M.		et al	Estate of By P.R. Rachel D. Moon	1368	779		5, 6, 7, 8, 9, Buena Vista Chick Spgs Dr Need Distribution Life Estate Lots
33370 July 31, 1989	"		John P.	Thomas C.	Rebecca M. Rook	1368	791		Chick Vista Lot 22 + pt lot 21 Fairview Ave
33320 July 31, 1989	"	Cheryl M.		et al	Roy R. Moon	1368	781		Chick Spgs Dr. Lot lots 5, 6, 7, 8 + 9 Buena Vista
32916 Aug 1, 1989	"			Ronnie B.	Mitchell Dabney Inc.	1369	118		Lot 3 Park Lane
34610 Aug 7, 1989	"		D. Scott	et al	LPC of S.C. Inc.	1369	479		Sec 1 Adams Run Sub. Lot 17 Spring Lake Loop
33935 Aug 11, 1989	"			3-31-92 BK 1469 ps. 21	C. Vincent Brown	1370	56		Power of Attorney
35931 Aug 14, 1989	"			Pamela K. of S.C. Inc.	Phase II assign to Barrington Park Venture	1370	233		Strip, Survey for James C. Smith

REVERSE or GRANTEE Index to Deeds — Greenville County, S. C.

REG. U. S. PAT OFFICE *Chas McCott* County Indexes Since 1888
An Identifying Trade Mark

 Open at Proper Tab according to First Letter or Letters of Name and refer to Buff Sub-Index sheet for page reference.

COTT FAMILY NAME INDEX No. 75 © 1949
MADE BY THE COTT INDEX COMPANY, COLUMBUS, OHIO
SOLD BY PHOTO COPY SUPPLY, MAULDIN, S. C.

()

FILE NUMBER DATE OF RECORD	GRANTEES FAMILY NAMES	GIVEN NAMES ABCDEFGH	GIVEN NAMES IJKLMNO	GIVEN NAMES PQRSTUVWXYZ	GRANTORS	BOOK	PAGE	No. of Acres	BRIEF DESCRIPTION, LOCATION, ETC. (Not Warranted)
36198 Dec 15, 1989	Brown		R. Janette		ACT Bail Stone Cornelia Gail Stone	1370	359		Lot 12 Confederate Ave
36655 Aug 17, 1989	"		Othello		Wm A. Brown Loose Brown	1370	614		Part Lot 9 Pine Point Sec. I Chick Spgg Sp. Lot 10 Sec I Pine Point
37086 Aug 21, 1989	"		"	Stan	"	1370	614		"
37208 Aug 21, 1989	"	Doris + Joel	Joel		Jack J. Condit et al Gerald M. Crider et al	1370	811	3.54 ac.	Lot 5 Security Dr. Castle Sp.
37424 Aug 22, 1989	"	"	Joe P. + Warren J.		Sam - Del Sudder et al	1370	999		Lot 16 Park Lane Subd.
39519 Sept 1, 1989	"	"	Joseph B.	et al	Ralph R. Russell	1372	85		Lot 365 Walsby et Del Norte
"	"	"	Rose Marie	et al	"	1372	85		Lot 365 Walsby et Del Norte Estate Sec. 3
39510 Sept 1, 1989	"	"	Jenny Paul		Christina Chalko Whitworth	1372	89		Subd Sec 3 Lot 51 Archdale Dr. Montclair
39874 Sept 5, 1989	"	"	Joseph	et al	Carl W. Martin et al	1372	233		Encroachment Easement
"	"	"	Wayne	et al	"	1372	233		"
4056 Sept 6, 1989	"	"	"	W. Roger	Barrington Park LTD pt In.	1372	398		Power of attorney
40675 Sept 8, 1989	"	"	J. Scott	et al	Charles E. Howard et al	1372	686		Lot 42 Terra Woods Sub Adams Run Sub.
40670 Sept 8, 1989	"	"	J. Scott	et al	LPC of S.C. Inc.	1372	678		Lot 60 Spring Lake Loop Spgg Sec. 4
40895 Sept 11, 1989	"	"	Ollie Jackson		Estate of Emma D. Sullivan	1372	835		Deed of Distribution, Lot 12 Walsby
40835 Sept 11, 1989	"	Donna F +	Geneth		Eileen M. Vandenberg	1372	781		Lot 282 Barber Ave

REVERSE or GRANTEE Index to Deeds — Greenville County, S. C.

REG. U. S. PAT. OFFICE *Chas. McCall* County Indexes Since 1888
An Identifying Trade Mark

Open at Proper Tab according to First Letter or Letters of Name and refer to Buff Sub-Index sheet for page reference.

COTT FAMILY NAME INDEX No. 75 © 1949
MADE BY THE COTT INDEX COMPANY, COLUMBUS, OHIO
SOLD BY PHOTO COPY SUPPLY, MAULDIN, S. C.

FILE NUMBER DATE OF RECORD	GRANTEES FAMILY NAMES	GIVEN NAMES ABCDEFGH	GIVEN NAMES IJKLMNO	GIVEN NAMES PQRSTUVWXYZ	GRANTORS	BOOK	PAGE	No. of Acres	BRIEF DESCRIPTION, LOCATION, ETC. (Not Warranted)
41273 Sept 13 1989	Brown	m Dinn		Thomas L.	William Fred Duncan	1373	157		Plot 1.0 ac. O'Neal Dr. Liberty Rd
41514 Sept 14 1989	"			Leonard J.	William M. Town	1373	280		Plot 2 Columbia Lane on Liberty Rd Dor, Bellingham Sec I S'ville
41972 Sept 18 1989	"	G Barbara		Phillip of S.C. Inc. Proprietor	Douglas W. Johnson Greenville S.C. Prestige Builders of Hills Manor A Brown	1373	487		Admon Plot 1 plot of property of O'Neal Plot 78, 81, 90 + 189 Roper Mt.
41997 Sept 18 1989	"	D. Hugh D. W.			Manuel A. Ferguson	1373	442		Plot 5.0 ac Fawn Bridge Rd.
41845 Sept 18 1989	"	Eugene P. + Laural			Roger J. Wilhelm of S.C. Inc. Proprietor	1373	576	2.11	ac. = pt lot 3 Blaney Mt Dr. Plot 32 + pt lot 33 Scarborough
42108 Sept 19 1989	"				Ferguson Trustee Phase II	1373	774		Plot 41 Barrington Park Subd. Barrington Park Subd. Plot 36 + pt lot 35 Scarborough Dr. Park Subd
42496 Sept 20 1989	"				Barrington Park Venture	1373	779		Plot 29 St. Delaine Place, Barrington
42495 Sept 20 1989	"				Ferguson Trustee Phase II	1373	786		Partnership (89-02-300112)
42493 Sept 20 1989	"				Ferguson Trustee Phase II	1373	782		Plot B/w Subd. Liberty Dr.
42494 Sept 20 1989	"				Ferguson Trustee Phase II	1373	782		Plot 6 Jenada Drive Forestbrook Trust agreement Amendment to + Representation of
42621 Sept 21 1989	"	Seely			Greenville County Public Judge Phase II	1373	850		Power of attorney
42819 Sept 22 1989	"				Barrington Park Venture	1373	954		
43093 Sept 25 1989	"	J. Bailey			Cindy S. Brown	1374	174		
43377 Sept 27 1989	"			Quanta P.	Lilli Pittman	1374	315		
43379 Sept 27 1989	"			Quanta P.	Lilli B. Pittman	1374	320		

REVERSE or GRANTEE Index to Deeds — Greenville County, S. C.

REG. U. S. PAT. OFFICE *Chas McColl* County Indexes Since 1888
An Identifying Trade Mark

Open at Proper Tab according to First Letter or Letters of Name and refer to Buff Sub-Index sheet for page reference.

COTT FAMILY NAME INDEX No. 75 © 1949
MADE BY THE COTT INDEX COMPANY, COLUMBUS, OHIO
SOLD BY PHOTO COPY SUPPLY, MAULDIN, S. C.

()

FILE NUMBER DATE OF RECORD	GRANTEES FAMILY NAMES	GIVEN NAMES ABCDEFGHIJ	GIVEN NAMES JKLMNO	GIVEN NAMES PQRSTUVWXYZ	GRANTORS	BOOK	PAGE	No. of Acres	BRIEF DESCRIPTION, LOCATION, ETC. (Not Warranted)
43893 Sept 29, 1989	Brown	Victa Donald			Douglas G. Bell ^{etal}	1374	609		Part Sec 2 Lot 69 Broadwood Ave Edward
44257 Oct 2, 1989	"	Beverly B. Eugenia	Jerome		Leslie Warrall Brown ^{etal} Greene By P.R.	1374	609		pt lot 3 Settlement Rd O'Neil sp
44465 Oct 3, 1989	"			W. G. ^{etal}	Estate of Ruth Robt Parker	1374	910		Parcel Clark Mt. Rd. Deed of Distribution 2.1 ac. also
45022 Oct 5, 1989	"	Claude ^{etal}			John H. Brown	1375	254	5.04	ac. Hwy 290 Gate sp
45649 Oct 11, 1989	"	Betty S. ^{etal}		Melton	Mrs + Eric Willie D. Lowe	1375	254		Lot Calvary Street
45791 Oct 11, 1989	"	Estelle Stathakis			Dee of Housing + Urban ^{Jump}	1375	733		Lot 21 Taylor Sec I
46024 Oct 12, 1989	"	David Dean			Edgar Brown	1375	923		Lot 1, 50 ac. Old S.C. Hwy 14
46057 Oct 12, 1989	"	Emie		Rosemet	William C. Prevattle ^{etal}	1375	955		Lot 2 Lickville Rd. Fork Shoak
46306 Oct 13, 1989	"		Mccoey Babelle		Estate of W. Leta Brown ^{By P.R.}	1376	74		Deed of Distribution Lot 11 Deed of Distribution
47074 Oct 18, 1989	"	Mavis + Joel ^{etal}			Berald M. Crider ^{etal}	1376	590		for Wild Azalea Lane Road Maintenance Agreement
47055 Oct 18, 1989	"				James D. Brown jr.	1376	559		Int Lot 16 Downer Rd.
47053 Oct 18, 1989	"	Deborah ^{B.}			Lucille Hattie Murray	1376	568		Chick Spgs sp Int 0.68 acs St. Mark's Rd.
47052 Oct 18, 1989	"	Deborah ^{B.}			Eleanor R. Lurry	1376	570		Chick Spgs sp Int 0.68 acs St. Mark's Rd.
47050 Oct 18, 1989	"	Deborah ^{B.}			Bobbie A. Jones	1376	572		Chick Spgs sp Int 0.68 acs St. Mark's Rd.

REVERSE or GRANTEE Index to Deeds — Greenville County, S. C.

REG. U. S. PAT. OFFICE *Chas McCott* County Indexes Since 1888 An Identifying Trade Mark

Open at Proper Tab according to First Letter or Letters of Name and refer to Buff Sub-Index sheet for page reference.

COTT FAMILY NAME INDEX No. 75 © 1949 MADE BY THE COTT INDEX COMPANY, COLUMBUS, OHIO SOLD BY PHOTO COPY SUPPLY, MAULDIN, S. C.

FILE NUMBER DATE OF RECORD	GRANTEES FAMILY NAMES	GIVEN NAMES ABCDEFGH	GIVEN NAMES IJKLMNO	GIVEN NAMES PQRSTUWXYZ	GRANTORS	BOOK	PAGE	No. of Acres	BRIEF DESCRIPTION, LOCATION, ETC. (Not Warranted)
47048 Oct 18, 1989	Brown	^B Deborah			Frances M. Pickett	1376	574		Chick Eggs Sp. Int 0.68 acres St. Mark's Rd
47051 Oct 18, 1989	"	^B Deborah			Christine Murray	1376	576		Chick Eggs Sp. Int 0.68 acres St. Mark's Rd
47049 Oct 18, 1989	"	^B Deborah			Ruth Murray Rose	1376	578		Chick Eggs Sp. Int 0.68 acres St. Mark's Rd.
47047 Oct 18, 1989	"	^B Deborah			Nashia Sherman	1376	580		Chick Eggs Sp Int 0.68 acres St. Mark's Rd.
47054 Oct 18, 1989	"	^B Deborah			Clinton Murray	1376	582		Chick Eggs Sp. Int 0.68 acres St. Mark's Rd.
47237 Oct 19, 1989	"			^{E. J.} William	Christine M. Brown	1376	696		Int 1/4 mt. Vista Ave
47644 Oct 23, 1989	"			Ebani Wilma	Jessie Mabel Wooten	1376	878		Power of attorney Strip driveway from 29.837 ac. El Butler Rd + Delden
47785 Oct 23, 1989	"	David C			Brookfield Associates	1376	974		
48489 Oct 27, 1989	"	D. Edward		+ Sally S.	Shonblade Venture Assoc. Inc.	1377	332		Int 85 phase II Shonblade
48583 Oct 27, 1989	"			William Steve	James R. Wickesberg by P.A. Rhonda Fink et al	1377	361		Int 10 Ashley Oaks
49337 Oct 31, 1989	"	Frank et al			Thomas C. Phaype Jr.	1377	847		Int Lot 3 Mt. View Ave
"	"	Frank et al				1377	847		
49548 Nov 1, 1989	"			Renee B.	Ray A. Zaworka et al	1377	946		Re Deed Note Estate Int 169 Marcell Dr + Broadford
49431 Nov 1, 1989	"			Jane E. et al	Joseph H. Winkler et al	1377	897		Int 19 Crestwood
49640 Nov 3, 1989	"	Delia et al			Brent F. Nelson et al	1378	012		Power of attorney and of distribution
50542 Nov 8, 1989	"	Myrtle P.			Wade Clayton Brown Jr. Estate + By P.R.	1378	819		Int 1.90 ac. = lot 12 Brown Rd.

REVERSE or GRANTEE Index to Deeds — Greenville County, S. C.

REG. U. S. PAT OFFICE *Chas McCott* County Indexes Since 1888 An Identifying Trade Mark

Open at Proper Tab according to First Letter or Letters of Name and refer to Buff Sub-Index sheet for page reference.

COTT FAMILY NAME INDEX No. 75 © 1949
MADE BY THE COTT INDEX COMPANY, COLUMBUS, OHIO
SOLD BY PHOTO COPY SUPPLY, MAULDIN, S. C.

()

FILE NUMBER DATE OF RECORD	GRANTEES FAMILY NAMES	GIVEN NAMES ABCDEFGH	GIVEN NAMES IJKLMNO	GIVEN NAMES PQRSTUVWXYZ	GRANTORS	BOOK	PAGE	No. of Acres	BRIEF DESCRIPTION, LOCATION, ETC. (Not Warranted)
Nov 8 1889 50645	Brown		R. Michael		DBA Pelham Falls Ventures et al Pelham Falls corp.	1378	874		Phase II Lots 159 + 160 Pelham Falls
Nov 9 1889 50832	"		Joseph M.		May M. Bruce	1378	985		Lot 7.18 ac. Jugalos Rd. Bates Sp
Nov 9 1889 50833	"		Joseph M.		Billie Ann McMillan	1378	987		Lot 7.18 ac. Jugalos Rd. Bates
Nov 10 1889 51014	"	Derrick + Jamaica	S.		Albert J. Mathison et al By P.R.	1379	101		Lot 13 New Dairy Sect Ashley Ave + Woodside Circle
Nov 14 1989 51412	"			Vivian Nell	Estate of Allen H. Brown	1379	347		Deed of Distribution Lots 76-79 Requie
Nov 12 1889 52185	"		L. C. Luelle + Robert	Joseph	Dallie S. Henry Development et.	1379	916		Unit 10-12 Yorktowne Hoig prep
Nov 20 1889 52384	"		of Scott		Shallmark Construction + By P.R.	1380	14		Lot 197 Pelham Falls Phase II at Woodside mill See A.
Nov 20 1889 52319	"			Ruby H.	Estate of C. Donald Brown	1379	984		Deed of Distribution lot 24 E. Fifth
Nov 27 1889 52990	"			Rueben	Clifton Bloise	1380	483		Lots 7+8 Anderson Rd. less 2 acres Blazing Mt. Sp.
Nov 28 1889 53388	"		Mary et al		Estate of Pearl P. Pierce By P.R.	1380	707		Deed of Distribution lot 12 acres
Nov 29 1889 53683	"		Joseph M.		Dorothy M. Drie et al	1380	890		Lot 7.18 ac. Bates Sp. Jugalos Rd
Nov 30 1889 53916	"		Leslie D. + Selena	Smith	John R. Cooley	1381	53		Prop Sp lot at Brown Ave Chick
Dec 1 1889 54098	"		James M. et al		Eduardo A. Gomez et al	1381	121		Lot 17 Sec 1 Windsor Oaks
Dec 5 1889 54953	"	Arieham Alice Luis	Margaret et al		Sara P. Jaughn	1381	121	1.00 ac.	Rutledge Rd.
"	"	Arthur	et al			1381	559		

REVERSE or GRANTEE Index to Deeds — Greenville County, S. C.

REG. U. S. PAT OFFICE *Chas. McCall* County Indexes Since 1888 An Identifying Trade Mark

Open at Proper Tab according to First Letter or Letters of Name and refer to Buff Sub-Index sheet for page reference.

COTT FAMILY NAME INDEX No. 75 © 1949
MADE BY THE COTT INDEX COMPANY, COLUMBUS, OHIO
SOLD BY PHOTO COPY SUPPLY, MAULDIN, S. C.

FILE NUMBER DATE OF RECORD	GRANTEES FAMILY NAMES	GIVEN NAMES ABCDEFGHIJ	GIVEN NAMES JKLMNO	GIVEN NAMES PQRSTUVWXYZ	GRANTORS	BOOK	PAGE	No. of Acres	BRIEF DESCRIPTION, LOCATION, ETC. (Not Warranted)
54254 Dec 5, 1989	Brown	Chatham et al			Dora P. Vaughn	1381	562	1.00	ac. North Ford Rd. Fairview Community
"	"	Oliver Lewis et al			"	1381	562		
55220 Dec 7, 1989	"	Arthur et al			Frank Edgar Cannon Jr.	1381	847		Part 7.18 ac. Jugalos Rd. Bates
55259 Dec 7, 1989	"	Joseph M.			Davidland A. Burnett	1381	849		Part 7.18 ac. Jugalos Rd. Bates
55902 Dec 12, 1989	"	Denise et al			Estate of Dudley Long Johnson	1382	295		Urban Street
Dec 13, 1989	"			Proprietor	Fayouret Hunter et al	1382	407		Deed of Distribution pt lots 55
Dec 13, 1989	"			"	Barrington Park Venture	1382	411		Carborough Drive pt lots 33, 34 + 35 + a strip pt lot 32 lots 8, 9 + 25 + 26 Barrington Park
Dec 19, 1989	"	Mildred			Dorcas C. Brown	1383	048		Power of attorney Hills
57478 Dec 27, 1989	"	5/2 David B. (added 5/27/90) David E. Jr. + Mary H.			William P. Pielou et al	1383	481		St 58 Trinity way - Northwood Dunlap Mills.
58328 Dec 28, 1989	"			Ruth B.	Estate of Herman Woodrow	1383	830		Deed of Distribution Lot 8 Wallace St.
58545 Dec 29, 1989	"			Sheila A.	Maria David Vaughan	1384	40		St 154 E. Lynn Add.
58582 Dec 29, 1989	"	John B.			Robert A. Brown Jr.	1384	82		Prop 2p lot parcel, less parcel Chick
58583 Dec 29, 1989	"	Lee C.			Robert A. Brown Jr.	1384	84		Prop 2p lot parcel, less parcel Chick