


INDIRECT or GRANTEE Index to Deeds — Greenville County, S. C.

REG. U. S. PAT. OFFICE *Chas McCott* County Indexes Since 1888 An Identifying Trade Mark

 Open at Proper Tab according to First Letter or Letters of Name and refer to Buff Sub-Index sheet for page reference.

COTT FAMILY NAME INDEX No. 75 © 1949
MADE BY THE COTT INDEX COMPANY, COLUMBUS, OHIO
SOLD BY WALKER, EVANS & COGSWELL CO., CHARLESTON, S.C.

(//)


| FILE NUMBER DATE OF RECORD | GRANTEES FAMILY NAMES | GIVEN NAMES ABCDEFGHIJ | GIVEN NAMES JKLMNO | GIVEN NAMES PQRSTUVWXYZ | GRANTORS | BOOK | PAGE | No. of Acres | BRIEF DESCRIPTION, LOCATION, ETC. (Not Warranted) |
|-------------------------------|--------------------------|---------------------------|-----------------------|-----------------------------------|--|------|------|--------------|--|
| 21195 Mar 14, 1975 | Bramlette | | | ^{D.} Orinda | C. G. Bramlette, et al | 1013 | 599 | | Joint Drive way Lot Augusta St. + cont to |
| 5820 Sept 2, 1975 | Bramlette | | | M. et al. Norman | Larry M. Mull et al. | 1023 | 572 | } | Lot Hellamo Pt. Fairview Tp. Ft. Inn |
| " | " | | | et al. Janet S. | " " | 1023 | 572 | | |
| 15005 Dec 10, 1975 | " | S. + Doris | | Joe D. | ^{prop.} Ethel D. Jones, et al | 1028 | 422 | | |
| 15331 Dec 12, 1975 | " | | | M. et al. Norman | ^{new.} Div. of Housing + Urban | 1028 | 648 | } | Lot 3 Vance St. - Newwood Note: " |
| " | " | | | et al. Janet H. | " " | 1028 | 648 | | |
| 21420 Feb 24, 1976 | " | | | Margaret R. | John M. Schubert | 1031 | 976 | | "Assignee Note" Lot on P. Shady Creek Rd. ofville Austin Tp. |
| 32606 June 15, 1976 | " | | | | Shirley M. Builder + Penelope Sm. | 1038 | 1 | | Lot 690 Westwood Sec. II |
| 3334 July 2, 1976 | " | | | William G. | Roxie H. Bramlett | 1039 | 194 | | lots 52, 50 + 54 McConnel Dr. |
| 6953 Aug 26, 1976 | " | | | ^{S.} Jackie + William | United Builders, Inc | 1041 | 866 | | Lot 1250 pt. Summit, River Butler Tp. |
| 6953 Sept 10, 1976 | " | | | M. Norman | Janet S. Bramlett | 1042 | 690 | | cont. tract - 27.4 Acs. Enoree Newwood Note. |
| 7472 Sept 10, 1976 | " | | | M. Norman | Janet H. Bramlett | 1042 | 691 | | cont. Lot 5 "Vance St. also cont "Homeplace" |
| 7481 Sept 16, 1976 | " | | | Janet H. | Norman M. Bramlett | 1042 | 971 | | cont. 26.6 Acs. Butler Tp. |
| 8806 Sept 16, 1976 | " | | | Janet H. | Norman M. Bramlett | 1042 | 974 | | cont. Lot 92 Caroline Ct. |
| 9172 Sept 30, 1976 | " | | | ^{as Tr.} Doris J. | W. N. Alford, et al. | 1043 | 774 | | Trust Agreement Dunklin Tp. |
| 9172 Oct 8, 1976 | " | | | ^{as Jr.} Doris S. | Debbie Diane Dimmons | 1044 | 278 | | Parcel, Dunklin Br. Rd |

INDIRECT or GRANTEE Index to Deeds — Greenville County, S. C.

22

(A)

REG. U. S. PAT. OFFICE *Chas. McLatt* County Indexes Since 1888 An Identifying Trade Mark

 Open at Proper Tab according to First Letter or Letters of Name and refer to Buff Sub-Index sheet for page reference.

COTT FAMILY NAME INDEX No. 75 © 1949
MADE BY THE COTT INDEX COMPANY, COLUMBUS, OHIO
SOLD BY WALKER, EVANS & COGSWELL CO., CHARLESTON, S.C.

| FILE NUMBER DATE OF RECORD | GRANTEES FAMILY NAMES | GIVEN NAMES ABCDEFGH | GIVEN NAMES IJKLMNO | GIVEN NAMES PQRSTUVWXYZ | GRANTORS | BOOK | PAGE | No. of Acres | BRIEF DESCRIPTION, LOCATION, ETC. (Not Warranted) |
|-------------------------------|--------------------------|-------------------------|------------------------|----------------------------|--|------|------|--------------|--|
| 13073 Nov. 12, 1976 | Bramlett | Hazel J. | | | Ellie Mae Johnson | 1048 | 22 | | note: "Child Springs" Pt. Lot 5, Buddy Ln. Chadland |
| 16355 Dec. 17, 1976 | " | | Lewis E. | | James Kenneth Brown | 1048 | 2 | | Judson Mill Village See VI Lot 78 South St. |
| 16354 Dec. 17, 1976 | " | | Lewis E. | | James Kenneth Brown | 1048 | 3 | | Judson Mill See VI Lots 34, 36 + 37 "E" St. |
| 29451 May 2, 1977 | " | Frank S. | | Sharon C. | Charlie D. Wolfe, et al | 1055 | 754 | | "Cannon Hill" Lot 3 Cannon Rd |
| 2889 July 27, 1977 | " | | James E. | | Artistic Builders, Inc. | 1061 | 314 | | "Westwood" D'ville, Austin Twp. Lot 68 + Yellow Wood Dr. See VI |
| 10139 Sept. 29, 1977 | Bramlette | Doris H. et al | | | W. H. Alford, et al | 1065 | 834 | | Trust Agmt. |
| 10265 Sept. 30, 1977 | Bramlett | Doris H. | | | Dudley H. Martin Was W. B. Shaw, Inc. | 1065 | 930 | | Lot 14 Buddy Ln. Dd. |
| 10274 Sept. 30, 1977 | " | | | William B. | Seale & Shaw, Inc. | 1065 | 982 | | Lots 22, 23 + 24 77th Cornwell |
| 19435 Dec. 29, 1977 | " | Betty B. Jr. | + | William B. | Ratterree-James Shp. Agency S/A First-Citizens Bank & Trust Co. | 1070 | 943 | | Lot 36 "Jamestown Estds." Bridge Rd. + County Rd. (Plantations) |
| 26641 Mar. 13, 1978 | " | Doris H. | | | First-Citizens Bank & Trust Co. | 1075 | 186 | | Tract 1 = 31.32 Acs. Cor Harrison |
| 36545 June 6, 1978 | Bramlett | Doris D. | | | Ethel S. Jones | 1080 | 564 | | General Power of Attorney 514) |
| 29753 Apr. 13, 1979 | Bramlett | | | Theresa H. | Greenville County Council affairs | 1100 | 545 | | Notice of Proceedings (79-CP-23- |
| 22424 Jan 14, 1980 | Bramlett | Cecil E. | + | Peggy L. | Administrator of Veterans affairs | 1119 | 308 | | Lot 10 Island Cir. Paris Mt. Twp. |
| 32107 May 1, 1980 | Bramlett | | | Margaret F. | William Earl Bramlett | 1125 | 1 | | Lot 28 Cole Ave. "Cole Acres" D'ville |
| 1564 July 18, 1980 | Bramlette | | | James C. + Pamela R. | James Michael Garrett, et al | 1129 | 470 | | Lot 33 Fallgate Ct. "The Cedars" |
| 18379 Dec. 19, 1980 | Bramlett | | | Joe D. et al | Virginia Baldwin Bramlett | 1139 | 272 | | Power of attorney |

INDIRECT or GRANTEE Index to Deeds — Greenville County, S. C.

KEYS PRINTING CO., GREENVILLE, S. C.

Open at Proper Tab according to First Letter or Letters of Name and refer to Buff Sub-Index sheet for page reference.

| FILE NUMBER DATE OF RECORD | GRANTEES FAMILY NAMES | GIVEN NAMES ABCDEFGHIJ | GIVEN NAMES JKLMNOPQ | GIVEN NAMES RSTUVWXYZ | GRANTORS | BOOK | PAGE | No. of Acres | BRIEF DESCRIPTION, LOCATION, ETC. (Not Warranted) |
|-------------------------------|--------------------------|---------------------------|-------------------------|--------------------------|---------------------------------------|------|------|-----------------|---|
| 24365 Feb. 27, 1981 | Bramlett | Cornelia Frances | | | Martha B. Hiott | 1143 | 416 | | Lots 13 & 14 Lee St. Dalewood Hgts |
| 10754 Oct. 30, 1981 | Bramlette | | | | Susan L. Iris K. Barbsdale | 1157 | 564 | | Reg. unit 4-H Lawn Park Horiz Prop |
| 18309 Feb. 16, 1982 | Bramlett | Doris G. Is. | | | Charles H. Mc Gaha | 1162 | 477 | 1 | Line Dunblin Co. Rd. Dunblin |
| 18992 Feb. 24, 1982 | Bramlett | Doris G. | | | Maurice J. Green | 1162 | 865 | | Power of attorney |
| 18991 Feb. 24, 1982 | Bramlett | Doris G. | | | Walter Green | 1162 | 867 | | Power of attorney |
| 19518 Mar. 2, 1982 | Bramlett | Cecil E. | + | Peggy L. | Carl R. Echols, et al as Custodian | 1163 | 233 | | Hills Sec. I Lot 11 Haysboro Cr. Richmond |
| 22081 Apr. 1, 1982 | Bramlett | Ann B. | + | William E. | Barbara L. Cain | 1164 | 827 | 3.08 | Ordeal Sp. acres - Lot 5 Cain Acres |
| 13012 Nov. 30, 1982 | Bramlett | Doris G. Is. | | | Calvin G. Ridgeway et al | 1178 | 88 | | Woodside Rd. Bond for Title 108 Acres |
| 15858 Dec. 30, 1982 | Bramlette | Gwendolyn M. etal | | | Thomas Harold Blackwell | 1179 | 887 | | Chick Spgs. Sp. 3 lots Cr. Wood Dr. & Clark Ave. Rd. |
| 19901 Feb. 11, 1983 | Bramlett | Doris G. Is. | | | _____ | 1182 | 412 | | Restrictions, 108 acres Woodside |
| 24016 Mar. 23, 1983 | Bramlett | Doris G. Is. etal | | | _____ | 1184 | 882 | | Woodside Rd. and Road 1182. Pg. 4/2 Amendment to Restrictions, 108 acres |
| 32958 June 7, 1983 | Bramlette | | | | Susan L. M. D. Pruffett, Inc. | 1189 | 774 | | Horizontal Property Regime Unit 23-B Sugar Creek Villas |
| 35849 June 30, 1983 | Bramlett | | | Mary E. | Ellison D. Smith Jr. | 1191 | 429 | | Lot 7 + pt 6 Highland Terrace |
| 2132 July 30, 1983 | Bramlett | | | | Sheila K. Peter D. Willis, et al | 1192 | 681 | .41 | Ass. Fairview Rd. St. Mrs |
| 6257 Aug 23, 1983 | " | Cynthia D. | | Ronald A. | Luther Jones et al | 1194 | 871 | | Lot 24 Lorena Park |

(over)

INDIRECT or GRANTEE Index to Deeds - Greenville County, S. C.

()

KEYS PRINTING CO., GREENVILLE, S. C.

Open at Proper Tab according to First Letter or Letters of Name and refer to Buff Sub-Index sheet for page reference.

| FILE NUMBER DATE OF RECORD | GRANTEES FAMILY NAMES | GIVEN NAMES ABCDEFGHIJ | GIVEN NAMES JKLMNOPQ | GIVEN NAMES RSTUVWXYZ | GRANTORS | BOOK | PAGE | No. of Acres | BRIEF DESCRIPTION, LOCATION, ETC. (Not Warranted) |
|-------------------------------|--------------------------|-----------------------------|---------------------------------|--------------------------|------------------------|------|------|-----------------|--|
| 6286 Aug 23, 1983 | Bramlett | do or. etc Noris C. | | | W. H. Alford et al. | 1194 | 920 | | Extension, Ratification and Modification of Trust Agreement for orig see deed BK 1065 pg 834 |
| " " 8413 Sept 12, 1983 | " | " | Lewis E. | | Nellie C. McDonald | 1196 | 122 | | Pt lot 63 Primrose Lane |
| 22057 Jan 6, 1984 | " | do. u/o. Noris C. | | | Calvin C. Ridgeway | 1204 | 485 | | 108 ac. Woodside Rd. |
| 22199 Jan 17, 1984 | " | Elizabett | | | Rosa D. Marrow | 1204 | 600 | | Spring Sp Lots 43, Brushy Creek Rd, Chick |
| 23362 Apr 26, 1984 | " | Annice S. Insouley 12/16 | | William B. | Shady R. Bramlett | 1211 | 281 | | Power of attorney |
| 34012 May 1, 1984 | " | | | Norman | East Greenville County | 1211 | 599 | | 1.01 ac woodmont |
| 34629 May 4, 1984 | " | | | William B. | Shady R. Bramlett | 1211 | 893 | | See deed BK 1211 pg 281 Cancellation of Bond for title for orig |
| 35110 May 9, 1984 | " | | Opal Catherine etc James Ray | | Ida Mae F. Rollins | 1212 | 225 | | 7.10 ac. Pennington Rd (1/2) April 2p. |
| " " 38296 Jan 4, 1984 | " | | | Ronald M. | Don R. Taylor | 1214 | 274 | | Springville, See 4 Lot 239, Siblewood Dr. Waterford |
| 10170 Oct 2, 1984 | Bramlette | Noris C. | | | Dorise J. Bramlette | 1223 | 266 | | General Power of attorney |
| 10171 Oct 2, 1984 | " | Dorise J. | | | Noris C. Bramlette | 1223 | 263 | | General Power of attorney |
| 23824 Apr 13, 1985 | Bramlett | | | Ronald M. | Norman M. Bramlett | 1232 | 778 | | Spring Sp Lot Holloway etc. Ft. Inn |
| 24172 Feb 22, 1985 | " | Ernie W. | | | W. H. Alford | 1233 | 490 | | lots 7+8 (2.0 ac) also R/W |
| 24171 Feb 22, 1985 | " | " | | Roger W. | W. H. Alford | 1233 | 492 | | R/W lots 1+2 (2.05 + 2.11 ac) also |


INDIRECT or GRANTEE Index to Deeds — Greenville County, S. C.

Open at Proper Tab according to First Letter or Letters of Name and refer to Buff Sub-Index sheet for page reference.

| FILE NUMBER DATE OF RECORD | GRANTEES FAMILY NAMES | GIVEN NAMES ABCDEFGHIJ | GIVEN NAMES JKLMNO | GIVEN NAMES PQRSTUVWXYZ | GRANTORS | BOOK | PAGE | No. of Acres | BRIEF DESCRIPTION, LOCATION, ETC. (Not Warranted) |
|-------------------------------|--------------------------|---------------------------|-----------------------|----------------------------|-------------------------------------|------|------|-----------------|---|
| 15386 Nov 1, 1985 | Bramlett | David C. | Joe D. | | Walter Green ^{Jr} | 1252 | 536 | | 2.22 ac. Tract 2 - 57 1/2 ac, Brantley Reserve |
| 24587 Jan 27, 1986 | " | David C. | | | Frank O. Ferguson | 1258 | 412 | 13.22 | ac. Hwy 112 |
| 10175 Sept 16, 1986 | " | Boyer | Lea Mae | | Herbert A. Coleman ^{et al} | 1275 | 459 | | Tract 7 = 10.49 ac. Brantley Sp. |
| 57165 June 23, 1987 | Bramlette | Graham | | | Shirley J. Brown | 1298 | 48 | | Lot 70 University Hgts. |
| 1133 July 7, 1987 | Bramlett | | | Roger W. | Robby A. Seigler ^{et al} | 1299 | 187 | 2.95 | ac. S.C. Hwy 253 |
| 11839 Sept 4, 1987 | " | Bertrude R. | James A. | | Christine J. Weather | 1304 | 459 | | Plat 42 Plat 42 Taylor Dr. Chick Spg Sp. |
| 20807 Nov 19, 1988 | " | Ernie W. | | | Roger W. Bramlett | 1325 | 644 | 1.5 | ac. Prop of Ernie W. Bramlett Eleventh St. Johnson's Village |
| 58668 June 15, 1988 | Bramlette | Graham | | | Shirley J. Brown | 1328 | 204 | | Deed of Distribution Lot 72 Sec 5 |
| 57051 June 22, 1988 | Bramlett | Bruce Lee | | | Bruce Lee Bramlett | 1329 | 91 | | Deed of Distribution 23.52 ac. Old Hwy Quint Ave. North Park Sp. |
| 11042 Aug 30, 1988 | " | | Mary E. | | Bary S. Thompson ^{et al} | 1336 | 607 | | Lot 11 + Pt Lot 10 N. main Street |
| 8504 Sept 8, 1988 | " | | Judy C. | Paul W. | W. Ben Yeargin | 1337 | 382 | 1.79 | ac. Old Hwy 25 |
| 435 Jan 4, 1988 | " | Corrie E. | | | Roger W. Bramlett | 1349 | 153 | 1.50 | ac. plat 32. 14-V pg 27 |
| 1012 Jan 9, 1989 | " | Norman M. | | | Greenville County Tax Collector | 1349 | 516 | 0.62 | ac. |
| 2663 Jan 19, 1989 | " | | Lucille | | Dona C. Lewis | 1350 | 485 | | Lot 81 Dona Mae Village |
| 39181 Aug 24, 1989 | Bramlett | Marian B. | Richard | | Peter B. Grenier ^{et al} | 1371 | 951 | | Prop 2001 Unit 101-C. Hunters Ridge Hgts |

over

INDIRECT or GRANTEE Index to Deeds — Greenville County, S. C.


 Open at Proper Tab according to First Letter or Letters of Name and refer to Buff Sub-Index sheet for page reference.

| FILE NUMBER DATE OF RECORD | GRANTEES FAMILY NAMES | GIVEN NAMES ABCDEFGH | GIVEN NAMES IJKLMNO | GIVEN NAMES PQRSTUVWXYZ | GRANTORS | BOOK | PAGE | No. of Acres | BRIEF DESCRIPTION, LOCATION, ETC. (Not Warranted) |
|-------------------------------|--------------------------|-------------------------|------------------------|----------------------------|-----------------------|------|------|-----------------|---|
| 39163 Aug 31, 1989 | Bramlett | | | | Carl H. Field et al | 1391 | 936 | | Lot 205 Brent Drive Swan Park |
| " 44188 Oct 2, 1989 | " | | | | " " et al | 1391 | 936 | | |
| 46792 Oct 17, 1989 | " | Daryl | | + Doris P | John W. Dent et al | 1374 | 760 | | Hills Subd " Dond for Ditley lot 3 standing Rankington Ave - Paris Mt TP Deed of distribution / 2/18 |
| | " | | | Jeff T. Jr. | Ruby Kelley Bramlett | 1376 | 416 | | |