

INDIRECT or GRANTEE Index to Deeds — Greenville County, S. C.

REG. U. S. PAT. OFFICE *Case McCott* County Indexes Since 1888 An Identifying Trade Mark

Open at Proper Tab according to First Letter or Letters of Name and refer to Buff Sub-Index sheet for page reference.

COTT FAMILY NAME INDEX No. 75 © 1949
MADE BY THE COTT INDEX COMPANY, COLUMBUS, OHIO
SOLD BY WALKER, EVANS & COGSWELL CO., CHARLESTON, S.C.


(A)

FILE NUMBER	DATE OF RECORD	GRANTEES FAMILY NAMES	GIVEN NAMES ABCDEFGHIJ	GIVEN NAMES KLMNO	GIVEN NAMES PQRSTUVWXYZ	GRANTORS	BOOK	PAGE	No. of Acres	BRIEF DESCRIPTION, LOCATION, ETC. (Not Warranted)
29271	Apr 11, 1975	Boyd	Harold		Rosa L	Mason A. Goldsmith ^{etal.}	1019	658		Lot "Conestee" Lots 61, 62 + 63 Aveneth "Ridgewood"
9628	Oct 10, 1975	"	Ella D		Lane + Warren, Jr.	James E. Burger	1025	618		Lot 6 Ridgewood Dr.
13902	Dec 19, 1975	"		Myra	William	Floyd M. Doby, Jr.	1029	79		Lot Oulver Rd, Chick Dpp Tp. "Date Eats" sec. 2
28001	Apr 30, 1976	"	Mora B		Reno R	Albert R. Little ^{etal.}	1035	510		Lot 450 Broadfield Rd. "Del E. "Forest Circle" pt. Lot 4 Forest Ave. Blk
321	July 2, 1976	"			William	Norval George Brown	1039	106		"East Lyn. Rd." Lot 165 Sylamore Dr.
18203	Nov 12, 1976	"		James Craig		Charles W. West, Jr.	1046	37		
18262	Jan 7, 1977	"		J. Julio ^{etal.}		Floyd Plumley	1049	329	0.27	Ac. Garay Mt.
	"	"		Marina ^{etal.}		"	1049	329		
33427	June 3, 1977	"	Delia M. +		Samuel J.	(United States Marshal) The United States of America	1057	951		Ad. Helen Shook Quit Claim and Lot 73
4923	Aug 15, 1977	"	David D. Jr. et al			Harry F. Charleston, Jr.	1062	516		Lot 54 Bridgeton Dr. "Stratton Place"
	"	"	Emily J. et al			"	1062	516		
18802	Dec 21, 1977	"		Jr. et al	William H.	Robert Lee Batson, Jr.	1070	566		Lot 248 Hower Eats.
	"	"		et al	Susan S	"	1070	566		
20274	Jan 6, 1978	"		Jr.	William A.	(Myrtle M. Boyd) Myrtle E. M ^{rs} Hugh Boyd	1071	445		"Eastover" Lot 10 Beechwood Ave. Hower Eats.
20663	Jan 10, 1978	"	Chandler	John H. Jr.		Anne R. Caldwell	1071	659		Lot 313 Wembley Rd. Sec. "B" Lots "Cahoon Springs" to "Carrumit"
20991	Jan 13, 1978	"		Louise H.		Francis D. Sullivan	1071	904		Lot 12 Sheffield Rd. "Belmont"

INDIRECT or GRANTEE Index to Deeds — Greenville County, S. C.

26
(A)

REG. U. S. PAT OFFICE *DeMott* County Indexes Since 1888 An Identifying Trade Mark

 Open at Proper Tab according to First Letter or Letters of Name and refer to Buff Sub-Index sheet for page reference.

COTT FAMILY NAME INDEX No. 75 © 1949
MADE BY THE COTT INDEX COMPANY, COLUMBUS, OHIO
SOLD BY WALKER, EVANS & COGSWELL CO., CHARLESTON, S.C.

FILE NUMBER DATE OF RECORD	GRANTEES FAMILY NAMES	GIVEN NAMES ABCDEFGHIJ	GIVEN NAMES JKLMNO	GIVEN NAMES PQRSTUVWXYZ	GRANTORS	BOOK	PAGE	No. of Acres	BRIEF DESCRIPTION, LOCATION, ETC. (Not Warranted)
23064 Feb. 3, 1978	Boyd			Dr. William Warren Louise Hicklin Boyd		1073	199		"Belmont Hgts." Chick Springs Tp. sh. Lots 11+12 Sheffield Rd.
23065 Feb. 3, 1978	"			Dr. William Warren Louise Hicklin Boyd		1073	202		"Belmont Hgts." Chick Springs Tp. sh. Lots 11+12 Sheffield Rd.
23066 Feb. 3, 1978	"			Dr. William Warren Louise Hicklin Boyd		1073	205		"Belmont Hgts." Chick Springs Tp. sh. Lots 11+12 Sheffield Rd.
23067 Feb. 3, 1978	"			Dr. William Warren Louise Hicklin Boyd		1073	208		"Belmont Hgts." Chick Springs Tp. sh. Lots 11+12 Sheffield Rd.
23068 Feb. 3, 1978	"			Dr. William Warren Louise H. Boyd		1073	211		"Belmont Hgts." Chick Springs Tp. sh. Lots 11+12 Sheffield Rd.
23069 Feb. 3, 1978	"			Dr. William Warren Louise H. Boyd		1073	214		"Belmont Hgts." Chick Springs Tp. sh. Lots 11+12 Sheffield Rd.
23070 Feb. 3, 1978	"			Dr. William Warren Louise H. Boyd		1073	217		"Belmont Hgts." Chick Springs Tp. sh. Lots 11+12 Sheffield Rd.
23071 Feb. 3, 1978	"			Dr. William Warren Louise H. Boyd		1073	220		"Belmont Hgts." Chick Springs Tp. sh. Lots 11+12 Sheffield Rd.
23072 Feb. 3, 1978	"			Dr. William Warren Louise H. Boyd		1073	223		"Belmont Hgts." Chick Springs Tp. sh. Lots 11+12 Sheffield Rd.
23073 Feb. 3, 1978	"			Dr. William Warren Louise Hicklin Boyd		1073	226		"Belmont Hgts." Chick Springs Tp. sh. Lots 11+12 Sheffield Rd.
25480 Nov. 1, 1978	Boyd	Palmer Donald	Dubson Janice		Blanche Eugenia Hudson	1074	520		Chick Springs Tp. Lot 37 Sheffield Hwy "Rice Drive"
32146 Apr. 28, 1978	"		James C + Sharon F.		Blaine Williams, et al	1078	119		Lot 191 Helen Dr. "Rockvale" Sec II
33539 May 10, 1978	"		Sane Myron		William Warren Boyd, Jr.	1078	948		Int. lot Suler Rd. Chick Spgs Tp. Brille
35919 May 31, 1978	Boyd		Annice Lee +		Robert Lee	1080	179		Lot 14 Stonegate Rd. "The Cedars"
6298 Aug. 25, 1978	Boyd		Julius		Ella Plumley	1086	140	24.74	Acc. Hwy. 118 Liberty Mt. Tp. Brooke
10955 Oct. 5, 1978	Boyd		Cynthia +		Robert M. Russell W. Hunt, Jr. et al	1089	346		Lot 37 Crosscreek Lane "Mountain-

INDIRECT or GRANTEE Index to Deeds — Greenville County, S. C.

(B)

KEYS PRINTING CO., GREENVILLE, S. C.

Open at Proper Tab according to First Letter or Letters of Name and refer to Buff Sub-Index sheet for page reference.

FILE NUMBER DATE OF RECORD	GRANTEES FAMILY NAMES	GIVEN NAMES ABCDEFGHIJ	GIVEN NAMES KLMNO	GIVEN NAMES PQRSTUVWXYZ	GRANTORS	BOOK	PAGE	No. of Acres	BRIEF DESCRIPTION, LOCATION, ETC. (Not Warranted)
15803 Nov. 24, 1980	Boyd		etal	Joseph L.	Joseph R. Malizon	1137	843		Lot 710 Navenport Rd. + Royal Oak Ct. Westwood Sec. VI Sikee
" "	"		etal	Kathy W.	" " " "	1137	843		
18238 Dec. 18, 1980	"	etal		Corrie C.	Essie Lewis	1139	196		Bates Tp. sec. Int. 24.30 + 1.26 Acc. Jugalos Rd.
18237 Dec. 18, 1980	"	etal		Corrie C.	Ind + Ep Monty J. Lyford et al	1139	198		Rd. Bates Tp. Int. 24.30 Acc + 1.26 Acc. Jugalos Rd. Bates Tp.
18236 Dec. 18, 1980	"	etal		Corrie C.	Stanley L. Cox et al	1139	200		Int 24.30 Acc + 1.26 Acc. Jugalos
18905 Dec. 30, 1980	"			Sara J.	Thomas Henry Boyd, Jr.	1139	769		"Northgate" Lot 9 ^{est} Blk. K, Avondale Dr. Br. Rd. Fairview Sq.
22974 Oct. 13, 1981	"			Gordon R., Jr.	Gordon R. Boyd Sr.	1142	714	12.11	Acres Cr. Fairview Rd. + Jenkins
23349 Oct. 18, 1981	"	etal		Corrie C.	Kenneth Cox	1142	895		Acres. Jugalos Rd. Bates Tp. Int. 1-1=24.30 acres + Tract 2= 1.26
32918 May 27, 1981	"			Lynn C. * Robert A.	Davidson Vaughan, ^{of then Pts.}	1148	870		Reserved Lot 1 Verdun Estd. Sewer R/W
2161 July 24, 1981	"			Evelyn J. & Marion D.	Louis F. Indigan	1152	377		Bye St. m ^e Daniel 2pts. Bond for Title - Part lots 9 + 10
11566 Nov. 9, 1981	"			Roger et al	Samuel P. Moses	1158	37		Tract I Cleveland Tp. Acres
14486 Dec. 21, 1981	"			Eleanor S.	Cleo E. Boyd	1159	717		Int. lot 3 Churchill Cir. "Augusta
16249 Jan 19, 1982	"			Gordon R., Jr.	E. W. Duckworth	1161	192		Extn + Chapman Rd. Lot Chapman Rd. Also lot Mills Ave
17183 Feb. 1, 1982	"				Robert A. Katherine H. Boyd	1161	725		Int pt. lot 114 Penn St. (Smith St.)
23722 Apr 23, 1982	"			Harold V.	Rosa L. Patricia A Bone	1165	845		Lots 6, 7 & 8 Sixth St. Conatee
2852 Aug 3, 1982	"				Ruby S. Earl Ray Boyd	1171	393		Int lot 4 Alvin Dr.

INDIRECT or GRANTEE Index to Deeds — Greenville County, S. C.

KEYS PRINTING CO., GREENVILLE, S. C.

Open at Proper Tab according to First Letter or Letters of Name and refer to Buff Sub-Index sheet for page reference.

(C)

FILE NUMBER DATE OF RECORD	GRANTEES FAMILY NAMES	GIVEN NAMES ABCDEFGHIJ	GIVEN NAMES JKLMNOPQ	GIVEN NAMES RSTUVWXYZ	GRANTORS	BOOK	PAGE	No. of Acres	BRIEF DESCRIPTION, LOCATION, ETC. (Not Warranted)
2853 Aug 3, 1982	Boyd			Ruby S.	Alvin B. Boyd	1171	394		Int. lot 4 Alvin Dr.
2854 Aug 3, 1982	"			Ruby S.	Earnestine Boyd	1171	395		Int lot 4 Alvin Dr.
2855 Aug 3, 1982	"			Ruby S.	Barbara S. McKinney	1171	396		Int lot 4 Alvin Dr.
3825 Aug 16, 1982	"	Benjamin B.			Sara W. Ross	1172	236		Power of attorney "M ^{rs} Daniel Hoge"
6363 Sept 14, 1982	"	Evelyn S. + Marion D.			Louis J. Smedigar ^{etal}	1173	770		Pl. lots 9 + 10 Ben St.
16433 Jan 5, 1983	"			Mamie H. ^{etal}	Joe N. Black, Jr. ^{etal}	1180	308	1.00	acs.
"	"			James Earl ^{etal}	" " "	1180	308		
24011 Mar 23, 1983	"			Richardson Keadler	United Builders, Inc.	1184	884		Sec. II Lot 7 Meadowview Dr. The meadows
29057 May 4, 1983	"	Alfred	+	Teresa V.	Freddy Hopkins ^{etal}	1187	665		Lot 148 Idlewild Blk III
29896 May 11, 1983	"			Mary	Charles L. Fink Jr ^{etal}	1188	56		Easement - Impres + Egress
29886 May 11, 1983	"			Mary P + Thomas D.	Francis Johnson ^{etal}	1188	78		0.2 Acs + 0.6 Acs US Hwy 276
34021 June 13, 1983	"			Mary P + Thomas D.	Charles L. Fink Jr. ^{etal}	1190	308		Impres + Egress favoring See deed Bk 1188 pg 56. Easement - Glenwood Park Map 2 Also 2 lots
34553 June 20, 1983	"	Chandler L.	+	John H., Jr. ^{etal}	Cathay Cannon Rodgers ^{etal}	1190	759		Lot 235 River Way + Lake Dr.
949 July 11, 1983	"	Frank A. + Josephine			David Harris ^{etal}	1192	21		Lot 53 Pine Brook Forest
9396 Sept 20, 1983	"			Joseph ^{etal} William Callenbaugh ^{etal} Potter	William C. Faulkner ^{etal}	1196	717	}	Lot 18 Dan Blvd, Dan Ac.
"	"				" "	1196	717		

INDIRECT or GRANTEE Index to Deeds — Greenville County, S. C.

KEYS PRINTING CO., GREENVILLE, S. C.

Open at Proper Tab according to First Letter or Letters of Name and refer to Buff Sub-Index sheet for page reference.

FILE NUMBER DATE OF RECORD	GRANTEES FAMILY NAMES	GIVEN NAMES ABCDEFGHIJ	GIVEN NAMES JKLMNO	GIVEN NAMES PQRSTUVWXYZ	GRANTORS	BOOK	PAGE	No. of Acres	BRIEF DESCRIPTION, LOCATION, ETC. (Not Warranted)
17941 Dec 5, 1983	Boyd	Prince Lee			D.C. Natl Bank	1201	908		Lot 15 The Cedars Simpsonville
23646 Jan 1, 1984	"	David S. Jr.			B. Kenneth Bolt	1205	482	3	ac Hudson Rd. Butler Sp.
31970 Apr 13, 1984	"	Joseph L.			Wathy W. Boyd	1210	479		Page VII Lot 710 Royal Oak Ct. Westwood
31969 Apr 13, 1984	"	Wathy W.			Joseph L. Boyd et al	1210	480		Lot 1 Poplar Mt. Rd.
34860 May 7, 1984	"	James R. + Charles J.	W. Dewson		D. Kenneth Nouty Jr.	1211	983		Quint Circle Lot 13 Quaint ave + Colby Ave
36577 May 11, 1984	"	Charles J.			The Fortis Corp	1212	975		Lot 177 Wedgfield Sec II Colonial Acres, Sec III
40279 June 21, 1984	"			Wayne J.	R. C. Ayers et al	1215	412		Lot 15 Wagonwheel Dr.
2499 July 24, 1984	"			Dee Sheila et al	John H. Hughes Jr. " "	1217 1217	745 745		Lot 1-A Dunklin Sp.
10406 Oct 4, 1984	"	Ella et al			E. M. Hanna et al	1223	385		Grant Sp Lot 162 Alpha Dr. Kennedy Park
18444 Dec 19, 1984	"	Prince Frank			Charles P. McTigue et al	1229	324		Lot Billboard against Roswell Butler Jr. et al 275-2
18810 Dec 21, 1984	"			Leo O. et al	U.S. District Court of S.C.	1229	493		Agreement affecting Real Estate Security for
29531 Apr 3, 1985	"			Lynn S. + Robert A.	Baird Builders, Inc.	1236	342		Lot 2, Knollwood Hgts. Sec II
36884 June 4, 1985	"	Jenny			Ernest Evan Boyd By attorney for Ernest Evan Boyd	1240	997		Lot 4 (1 ac) Fairview Sp. H.
37167 June 5, 1985	"	Shelia + Leo S.			Ethel Chad	1241	38		Lot 9 E. Fairview Rd. Contract for sale of Real Property. pt
37227 June 6, 1985	"	Ernest Evan			Henry Boyd	1241	209	1	Sp. ac. = Tract 4 Ft. Inn Fairview

INDIRECT or GRANTEE Index to Deeds — Greenville County, S. C.

REG. U. S. PAT. OFFICE *Chas McCott* County Indexes Since 1888 An Identifying Trade Mark

Open at Proper Tab according to First Letter or Letters of Name and refer to Buff Sub-Index sheet for page reference.


COTT FAMILY NAME INDEX No. 75 © 1949
MADE BY THE COTT INDEX COMPANY, COLUMBUS, OHIO
SOLD BY WALKER, EVANS & COGSWELL CO., CHARLESTON, S.C.

()

FILE NUMBER	GRANTEES	GIVEN NAMES	GIVEN NAMES	GIVEN NAMES	GRANTORS	BOOK	PAGE	No. of Acres	BRIEF DESCRIPTION, LOCATION, ETC.
DATE OF RECORD	FAMILY NAMES	ABCDEFGH	IJKLMNO	PQRSTUVWXYZ					(Not Warranted)
38528 June 18, 1985	Boyd		Lizzie A.		J. W. Marvin ^{Ch.}	1242	60		Acres Int 125 Patton Dr. Augusta
3669 Aug 1, 1985	"	Carole S.			Francis W. Sheldon	1245	456		Int 0.58 ac, low pt.
2668 Aug 1, 1985	"	Carole S. ^{etc}			Wana McCall	1245	415		0.58 ac. low pt also personal property
7649 Sept 3, 1985	"	Ella ^{etc}			E. M. Hanna	1247	918		Int lot 112 alpha Dr. Kennedy Pt.
7648 Sept 3, 1985	"	Ella			Agnes Coker	1247	916		Int lot 112 alpha Dr. Kennedy Pt.
8725 Sept 11, 1985	"	Ella			Agnes Coker	1248	649		Sp. to only included bk 1247 pg 916 Int lot 112 alpha Dr. Kennedy Pt. Ga. title
8800 Sept 12, 1985	"			Keaton R.	David C. Slagle ^{etc}	1248	663		Int 22 front ac. Sec II
19922 July 12, 1985	"	Candlyn M. ^{etc}			Don Ann M. Wofford	1255	219		Int lot 6 old Rutledge Rd.
98968 May 2, 1986	"	Gerje			Guille M. Burton	1261	233		Int 8 Fairview Dr.
22093 April, 1986	"	Billy C. ^{etc}			Elaine J. Hudson	1263	151	2.03 ac. Ft. Dow	
"	"	Barbara ^{etc}			"	1263	151		
33353 April 8, 1986	"		Jane Mary + William	W.	W. Michael Ellison ^{etc}	1265	67		Belton Estate Int 32 St Augustine Dr. Kennedy Park Ga. title Int lot 112 Alpha Dr.
7979 Aug 26, 1986	"	Ella			John Coker	1274	336		
8986 Sept 2, 1986	"			W. Howard	Claude F. Watson	1274	820	pt. lots 26 + 27 Ponderosa Rd. Dunn Estate Sec. C-I	
"	"			Barbara ^{etc}	"	1274	820		
11074 Oct 21, 1986	"	Cynthia			Robert M. Boyd	1278	774		Int lot 37 Creech Ln. Mount Airy

INDIRECT or GRANTEE Index to Deeds — Greenville County, S. C.

REG. U. S. PAT. OFFICE *Chas McCott* County Indexes Since 1888
An Identifying Trade Mark

 Open at Proper Tab according to First Letter or Letters of Name and refer to Buff Sub-Index sheet for page reference.

COTT FAMILY NAME INDEX No. 75 © 1949
MADE BY THE COTT INDEX COMPANY, COLUMBUS, OHIO
SOLD BY WALKER, EVANS & COGSWELL CO., CHARLESTON, S.C.

FILE NUMBER DATE OF RECORD	GRANTEES FAMILY NAMES	GIVEN NAMES ABCDEFGH	GIVEN NAMES IJKLMNO	GIVEN NAMES PQRSTUVWXYZ	GRANTORS	BOOK	PAGE	No. of Acres	BRIEF DESCRIPTION, LOCATION, ETC. (Not Warranted)
17811 Oct 21, 1886	Boyd			<i>et al</i> Robert M.	<i>et al</i> William C. Rogers	1277	124		Lot 142 Willow Oak Dr. Repeating See II
18959 Nov 6, 1886	"			<i>et al</i> Dorothy	"	1279	124		
21827 Feb 3, 1887	"	Bryan + Nancy G.			<i>et al</i> Billy F. Newhan	1280	242		Lot 26 Angus Ave also lot See I
25410 Mar 17, 1887	"	Sherr			Southern U.S. Realty Co.	1287	677		Lot 93 Forest Lake Phase II
"	"	David S.		<i>et al</i>	<i>et al</i> David P. Cowden	1290	702		Lot 12 Merrifield Dr. Merrifield Park
"	"	B. <i>et al</i> Annie Belle			"	1290	702		
53090 June 2, 1887	"	Annie Lee			<i>Bank</i> The South Carolina Title	1296	407		Lots 12 + 13 The Cedar Temperlee
10510 Aug 28, 1887	"	Construction			Labon K. Fowler	1303	770		9.35 ac. Woodcreek Townhouse
24794 Nov 24, 1887	"	Construction			B. F. Reeves	1311	196		Parcel 4199 Ave Estate add #1
26529 Dec 7, 1887	"	Christopher + Sara G.			Wesmine Luthi Sartain	1312	229		Lot Merrifield Dr. South Forest Gray Fox Run
29667 Mar 23, 1887	"	Cynthia + Keith			Richard J. Slemien	1313	702		Lot 96 Gray Fox Square
31841 Jan 18, 1888	"	Eugene			Lucile M. Burton	1315	382		Lot 9 Buxton Rd. Fairview 2 nd Residences
46357 Apr 27, 1888	"			<i>et al</i> Russell Reno	Harry L. Davis III	1323	232		Unit 74 Jamestowne II Distribution
51049 May 30, 1888	"	Alice J.		<i>et al</i>	<i>P.R.</i> Alice J. Boyd	1325	822		Lot 8 Yenville St. Deed 1 See I
52753 May 31, 1888	"	Kevin M + Robbie			<i>et al</i> Michael A. Johnson	1326	717		Lot 238 Woodland South Sec. Maudie, Brookside Ave. 2
55787 June 5, 1888	"	Norothy			Leborah J. Frye	1328	294		Lot 54 Stoneybrook Trail

REVERSE or GRANTEE Index to Deeds — Greenville County, S. C.

20

REG. U. S. PAT. OFFICE *Chas. McCott* County Indexes Since 1888 An Identifying Trade Mark


Open at Proper Tab according to First Letter or Letters of Name and refer to Buff Sub-Index sheet for page reference.

COTT FAMILY NAME INDEX No. 75 © 1949
MADE BY THE COTT INDEX COMPANY, COLUMBUS, OHIO
SOLD BY PHOTO COPY SUPPLY, MAULDIN, S. C. ()

FILE NUMBER DATE OF RECORD	GRANTEES FAMILY NAMES	GIVEN NAMES ABCDEFGH	GIVEN NAMES IJKLMNO	GIVEN NAMES PQRSTUVWXYZ	GRANTORS	BOOK	PAGE	No. of Acres	BRIEF DESCRIPTION, LOCATION, ETC. (Not Warranted)
5652 Jan 21, 1988	Boyd		Wayne Lawrence		Samuel Boyd ^{etal}	1328	913	27.83	Rd. Cleveland Sp. River
57628 Jan 29, 1988	"	Luille			David S. Boyd Jr.	1329	460		General Power of attorney
57629 Jan 27, 1988	"	David S.			Emie Luille B. Boyd	1329	472		General Power of Attorney
58045 Jan 28, 1988	"		Mary		Jim Tate ^{etal}	1329	711		East Park Lot 147 Cherokee Ave
11382 Sept 1, 1988	"	Deise A +	Luvene		Claude W. Massey Jr.	1326	825		Shippsville, Austin Sp. III Lot 266 Willow Creek
14191 Sept 19, 1988	"	Carrie			Frank W. Robinson	1338	431	Int. 0.63	ac. Woodland Rd
23142 Nov 10, 1988	"			Theresa ^{etal}	Estate of By P.R. Mark Benjamin Talbert	1343	816		James A. + 2 acres Old Lassens Rd Need of Distribution Life Estate 15.35 ac.
24783 Nov 21, 1988	"	Debra A.			Estate of By P.R. Walter J. Davidson	1344	893		Need of Distribution Lots 28, 29, 30 + 31 Florence Ave. Also right to strip, less strip also interest in Alley
"	"	"			" " "	1344	893		Bennett Bridge Rd. Need of Distribution property
2140 Jan 16, 1989	"	Benedic			Estate of By P.R. Pettigree P.T. Thompson	1350	232		+ 2.32 acres Bennett Bridge Rd. Need of Distribution 7.74 acres
2141 Jan 16, 1989	"	Benerie			Estate of By P.R. Pettigree P.T. Thompson	1350	234		294
7778 Feb 23, 1989	"		Jan H.		Estate of Nettie Sue Hill ^{etal}	1353	676		Need of Distribution Lots S.C. Hwy
19162 May 3, 1989	"			Dana ^{etal}	James W. Watson ^{etal}	1360	755		Lot 13 Service Drive, Austin Sp
22631 May 26, 1989	"	David J.			Robert W. Albright ^{etal}	1363	233		Right of way
25956 June 15, 1989	"	David S. ^{etal}			Cambridge Builders + ^{Developers Inc.}	1364	694		Lot 37 Jena woods Jena Jena woods
"	"	Emily J. ^{etal}			"	1364	694		

REVERSE or GRANTEE Index to Deeds — Greenville County, S. C.

REG. U. S. PAT. OFFICE *Chas. McCall* County Indexes Since 1888 An Identifying Trade Mark

 Open at Proper Tab according to First Letter or Letters of Name and refer to Buff Sub-Index sheet for page reference.

COTT FAMILY NAME INDEX No. 75 © 1949
MADE BY THE COTT INDEX COMPANY, COLUMBUS, OHIO
SOLD BY PHOTO COPY SUPPLY, MAULDIN, S. C.

FILE NUMBER DATE OF RECORD	GRANTEES FAMILY NAMES	GIVEN NAMES ABCDEFGH	GIVEN NAMES IJKLMNO	GIVEN NAMES PQRSTUVWXYZ	GRANTORS	BOOK	PAGE	No. of Acres	BRIEF DESCRIPTION, LOCATION, ETC. (Not Warranted)
27718 June 27, 1989 142866	Boyd				Ruby C. Sargent	1365	720		Constee Lots 31 + 32 Swift Ave
Sept 22, 1989 44267	"	W. Dennis		Victor C. Dorinda R.	Datewood Builders Inc.	1373	981		Galley Trace Lot 40 Circle Slope Dr.
Oct 2, 1989 20245	"		Charles James		Bernard Williams	1374	842		Lot 118 Adwood Subd.
Nov 6, 1989	"	Dennis			Ellen Thompson et al	1378	613		old Lot 1.41 ac - Bennett Bridge