


INDIRECT or GRANTEE Index to Deeds — Greenville County, S. C.

REG. U. S. PAT. OFFICE *Chas. M. Cott* County Indexes Since 1888 An Identifying Trade Mark

 Open at Proper Tab according to First Letter or Letters of Name and refer to Buff Sub-Index sheet for page reference.

COTT FAMILY NAME INDEX No. 75 © 1949
MADE BY THE COTT INDEX COMPANY, COLUMBUS, OHIO
SOLD BY WALKER, EVANS & COGSWELL CO., CHARLESTON, S.C.

(A)

| FILE NUMBER DATE OF RECORD | GRANTEES FAMILY NAMES | GIVEN NAMES ABCDEFGH | GIVEN NAMES IJKLMNO | GIVEN NAMES PQRSTUVWXYZ | GRANTORS | BOOK | PAGE | No. of Acres | BRIEF DESCRIPTION, LOCATION, ETC. (Not Warranted) |
|-------------------------------|--------------------------|-------------------------------|------------------------|----------------------------|--|------|------|--------------|--|
| 23856 Apr. 15, 1975 | Bell | | | fr. et al. A. Waver | Wicame W. Caryl | 1016 | 823 | } | Lot 4 Duluth Lake Rd. Add. Sec. II "Westerlyffe" |
| " | " | | | et al. Doris L. | " " | 1016 | 823 | | |
| 26490 May 14, 1975 | " | | | Linen Service, Inc. | to the City of Greenville ReDevelopment Authority | 1018 | 241 | .338 | Acres Oakland Ave. |
| 29566 June 16, 1975 | " | Harold L. et al. | | | Jimmy C. Langston | 1017 | 113 | 4.76 | Acres near Sikee |
| " | " | Cynthia S. et al. | | | " " " | 1017 | 113 | } | "Kamatamah" Greenville Tp. Lot 11 Creston St. Bldg G + m |
| 1447 July 17, 1975 | " | et al. Marilyn | | | William V. McCreary, Jr. | 1021 | 376 | | |
| 3890 Aug. 12, 1975 | " | fr. et al. George W. | | | Phillip L. Nyer | 1022 | 627 | } | Lot 12 Eastview Dr., "Clearview Hgts." |
| " | " | D. et al. Barbara | | | " " | 1022 | 627 | | |
| 4746 Aug. 21, 1975 | " | Ruth G. Annie G. | | | Harford Realty + Investment Corp. | 1022 | 954 | 4/10 | Acres Carters Dr. Green |
| 7903 Sept. 24, 1975 | " | Federal L + L. Assn. of Women | | | et al., a partnership | 1027 | 671 | | Assignment of lease + portion strip also lot St. John |
| 9623 Oct. 9, 1975 | " | Charles S. | | | Louise C. Bell | 1025 | 599 | | Int. 12. 74 Acres Georgia Rd. also |
| 13101 Nov. 14, 1975 | " | et al. Nancy | | | Lewis W. Miller, et al. | 1021 | 201 | | Lot 4 "William W." et al. |
| " | " | et al. | | | " " | 1021 | 201 | | Widow's |
| 13828 Nov. 25, 1975 | " | Ruth Annie | | et al. Marilyn | H. Dhusman Anderson | 1027 | 659 | | pt. R/W to ingress + egress Duluth tract Godwin's Br. Rd. lease |
| 14639 Dec. 5, 1975 | " | Annie | + | Virgil Lee | John D. McClimmon | 1028 | 150 | | Lot 3 Carters Dr. Green |
| 16581 Dec. 30, 1975 | " | Dorson D. | + | Stella S. | M. Walter Prouton | 1029 | 454 | | "River Down" Lot 48 Hackney Rd. |

INDIRECT or GRANTEE Index to Deeds — Greenville County, S. C.

(A)

REG. U. S. PAT. OFFICE *Chas. McCatt* County Indexes Since 1888 An Identifying Trade Mark

Open at Proper Tab according to First Letter or Letters of Name and refer to Buff Sub-Index sheet for page reference.

COTT FAMILY NAME INDEX No. 75 © 1949 MADE BY THE COTT INDEX COMPANY, COLUMBUS, OHIO SOLD BY WALKER, EVANS & COGSWELL CO., CHARLESTON, S.C.

| FILE NUMBER DATE OF RECORD | GRANTEES FAMILY NAMES | GIVEN NAMES ABCDEFGHIJ | GIVEN NAMES KLMNO | GIVEN NAMES PQRSTUVWXYZ | GRANTORS | BOOK | PAGE | No. of Acres | BRIEF DESCRIPTION, LOCATION, ETC. (Not Warranted) |
|-------------------------------|--------------------------|---------------------------|----------------------|----------------------------|-----------------------|------|------|--------------|---|
| 18379 Apr. 20, 1976 | Ball | | Melvin | | Due of Newton | 1030 | 344 | | + Old Hundred Rd. Lot near Fork Shoals |
| 19468 Feb. 2, 1976 | " | Charles L. | etal | | George C. Jones, etal | 1030 | 963 | | Lot 605 con Alder Dr & Yellow Wood Dr. "Westwood" Sec. VI |
| " | " | Hilary A. | etal | | " " | 1030 | 963 | | |
| 22713 Mar. 9, 1976 | " | | | P.W. | J. Keith Cunningham | 1032 | 733 | 2.34 | con. Millbrook Circle |
| 24753 Mar. 29, 1976 | " | Clifton | etal | | Westminster Co. | 1023 | 742 | | Lot 10 "Julesville" |
| " | " | Barbara D. | etal | | " " | 1033 | 742 | | |
| 2551 Apr. 15, 1976 | " | Oliver | etal | | Paul W. Smith, etal | 1034 | 750 | | con. N. T. ... Mauldin |
| 31305 Apr. 2, 1976 | " | Bobby + Kathy S. | | | Thomas H. Norris | 1037 | 286 | | Lot 95 Banner Rd. Glendale |
| 1067 July 12, 1976 | " | Russell + Alberto | | | Joseph M. Smiles | 1037 | 286 | | Lot Old Grove Rd. con. "Pleasant Valley" Grant Co. |
| 1191 July 13, 1976 | " | Angeline + John | | | C. E. Pace | 1039 | 474 | | Lot 101 Pleasant Ridge |
| " | " | Nugh C. | etal | | Sam H. Gillespie | 1039 | 483 | | Lot 25 Stagswell con. "Lake Forest" Sec. I |
| " | " | Barbara | etal | | " " | 1039 | 483 | | |
| 31654 Aug. 10, 1976 | " | Arna E. | | Samuel H. | Margaret M. Mace | 1040 | 558 | | con. "Highland" Billee con. 104 45 + 100 |
| 4526 Aug. 11, 1976 | " | Millie + William | | | J. C. Matt Ok, etal | 1041 | 361 | | con. "Lake Forest" Sec. I |
| 5508 Aug. 26, 1976 | " | Jerry R. | | Zelpha B. | Wm. E. Smith, etal | 1041 | 854 | | Lot 17 Farmcreek |
| 8970 Oct. 1, 1976 | " | Music Machine Corp | | | James E. Williams | 1045 | 937 | | Sublease |

INDIRECT or GRANTEE Index to Deeds — Greenville County, S. C.

13
(B)

REG. U. S. PAT. OFFICE *Chas. McCatt* County Indexes Since 1888 An Identifying Trade Mark

Open at Proper Tab according to First Letter or Letters of Name and refer to Buff Sub-Index sheet for page reference.

COTT FAMILY NAME INDEX No. 75 © 1949
MADE BY THE COTT INDEX COMPANY, COLUMBUS, OHIO
SOLD BY WALKER, EVANS & COGSWELL CO., CHARLESTON, S.C.

| FILE NUMBER DATE OF RECORD | GRANTEES FAMILY NAMES | GIVEN NAMES ABCDEFGHIJ | GIVEN NAMES KLMNO | GIVEN NAMES PQRSTUVWXYZ | GRANTORS | BOOK | PAGE | No. of Acres | BRIEF DESCRIPTION, LOCATION, ETC. (Not Warranted) |
|-------------------------------|--------------------------|---|----------------------|-----------------------------|-------------------------------------|------|------|--------------|--|
| 16436 Dec. 17, 1976 | Bell | | | P. W. | Joseph L. Campbell ^{etal} | 1048 | 35 | | Gville Tp. Lot 204 Burncombe Rd. |
| 18254 Jan. 7, 1977 | " | | | Melvin P. ^{etal.} | Julian W. Darty | 1049 | 315 | | cont. 20 lots "Dan Aco." |
| 24364 Mar. 16, 1977 | " | Daniel E. ^{etal.} | | | Bellingham, Inc. | 1052 | 745 | | Lot 99 Newgate Dr. Sec. III "Bellingham" Gville |
| " | " | Barbara ^{etal.} | | | " " | 1052 | 745 | | |
| 25038 Mar. 23, 1977 | " | | | Louise C. | Renzie L. Cooper ^{etal.} | 1053 | 240 | | cont. tract 1-16.35 Aco. Bethany Rd. & tract 1A-21.62 Aco. Bethany Rd. Gville & Laurens Counties |
| " | " | | | " | " " | 1053 | 240 | | |
| 28225 Apr. 21, 1977 | " | Federal S. & L. Assn. ^{of Inman} | | | The Investment Group | 1055 | 16 | | less Collateral Assignment of |
| 28225 Apr. 21, 1977 | " | Federal S. & L. Assn. ^{Inman} | | | Center, Inc. | 1055 | 21 | | Collateral Assignment of less for less see dect Book 758 pg. 245 |
| " | " | " | | " | " | 1055 | 21 | | |
| 28887 Apr. 27, 1977 | " | | | Wassam ^{etal.} | William L. Weather ^{etal.} | 1055 | 418 | | Lot 24 Weatherham Cir. "Weatherham Hills" |
| " | " | | | Reba ^{etal.} | " " | 1055 | 418 | | |
| 29319 Apr. 29, 1977 | " | | | John C. ^{etal.} | Westminster Co., Inc. | 1055 | 621 | | Lot 76 Westminster Village Sec. I |
| " | " | | | Ferry M. ^{etal.} | " " | 1055 | 621 | | |
| 30962 May 16, 1977 | " | Darlene ^{etal.} | | | Clifton Bell, Jr. ^{etal.} | 1056 | 609 | | cont. lot 10 Silewield |
| 32948 May 31, 1977 | " | | | Preator E. ^{etal.} | Harry W. Maddox ^{etal.} | 1057 | 625 | | Lot 34 Wood Creek Dr. "Edwards Forest" Sec. III |
| " | " | | | Peggy D. ^{etal.} | " " | 1057 | 625 | | |

INDIRECT or GRANTEE Index to Deeds — Greenville County, S. C.

(B)

REG. U. S. PAT. OFFICE *Chas. M. Cott* County Indexes Since 1888 An Identifying Trade Mark

Open at Proper Tab according to First Letter or Letters of Name and refer to Buff Sub-Index sheet for page reference.

COTT FAMILY NAME INDEX No. 75 © 1949
MADE BY THE COTT INDEX COMPANY, COLUMBUS, OHIO
SOLD BY WALKER, EVANS & COGSWELL CO., CHARLESTON, S.C.

| FILE NUMBER DATE OF RECORD | GRANTEES FAMILY NAMES | GIVEN NAMES ABCDEFGHIJ | GIVEN NAMES KLMNO | GIVEN NAMES PQRSTUVWXYZ | GRANTORS | BOOK | PAGE | No. of Acres | BRIEF DESCRIPTION, LOCATION, ETC. (Not Warranted) |
|-------------------------------|--------------------------|---------------------------|----------------------|-------------------------------|--------------------------------------|------|------|--------------|---|
| 35059 June 17, 1977 | Bell | | Kay + | Stevens W. | Harry D. Boster ^{etal.} | 1058 | 797 | | "Super Hwy. Homeites" Lot 63 Meridian Ave. |
| 4569 Aug. 10, 1977 | " | David E. + | Nancy G. | | Security Investments ^{cho.} | 1062 | 294 | | Lot 34 + pt. lot 35 cor Brainerd Dr. (Central Ave) + Amanda St. (Oregona St) "Dixie Hgts." |
| " | " | " | " | " | " | 1062 | 294 | | |
| 8596 Sept. 16, 1977 | " | Inman, S.C. | | 12-16-91#64957 St. BK 128-113 | Joseph B. Stafford | 1064 | 987 | | Real Property Agree. "Springfield" Lot 60, Morgan Ave. |
| 10400 Oct. 3, 1977 | " | Jed S + L. Allen. g | | R. L. | Jud. P. Styles ^{etal} | 1066 | 13 | | 101 + 102 Sandra St. "Rockvale" Sec I Lot. lots 82, 83, 84 + pt. lots 100, (Union St.) Woodside Mills Sec B Lot. lot 133 Woodlawn Ave. |
| 12916 Oct. 26, 1977 | " | | Mildred C. | | W. Charles Bell | 1067 | 338 | | |
| 12915 Oct. 26, 1977 | " | | Mildred C. | | W. Charles Bell | 1067 | 340 | | |
| 13125 Oct. 27, 1977 | " | Annie Ruth + | Virgie Lee | | Robert E. Buchner | 1067 | 446 | | Lot 6 Madison Ave. Extr. Dr. "North Meadow Hgts." Lot 36 Paul Springs Dr. + Wedgewood |
| 15655 Nov. 18, 1977 | " | Arsham + | Oran R. | | Derafino Lancianese, et al | 1068 | 716 | | |
| 19420 Dec. 28, 1977 | " | Jr. et al | | | J. Deane Harrison | 1070 | 869 | | Lot 60 Fredrickburg Dr. "Palham Exts." Sec VI |
| " | " | Alfred N. H. et al | | | " " " | 1070 | 869 | | |
| " | " | Carol Ann | | | " " " | 1070 | 869 | | |
| 19785 Jan. 3, 1978 | " | | Harry B. | | as Exec. Clark F. Howell | 1071 | 154 | | Lot 1 Belvue Rd. (Pine St.) |
| 20064 Jan. 4, 1978 | " | | Marian G. + | Robert S. | Walter S. Patton | 1071 | 322 | 17.68 | Acres, Dead End Rd. D'ville |
| 23235 Feb. 7, 1978 | " | Charles Lloyd | | | Johnny Baling, III et al | 1073 | 320 | | Lot 5 + pt. lot 6 Belmont Dr. "Belmont Exts." Ft. Law |
| " | " | | Helia B. et al | | " " " | 1073 | 320 | | |
| 24210 Feb. 16, 1978 | " | | Berna D. + | Larry G. | Orine D. Vaughan | 1073 | 776 | | "Jans Danci" Lot 233 North Franklin Rd. |

INDIRECT or GRANTEE Index to Deeds — Greenville County, S. C.

REG. U. S. PAT. OFFICE *Chas. McCall* County Indexes Since 1888 An Identifying Trade Mark

Open at Proper Tab according to First Letter or Letters of Name and refer to Buff Sub-Index sheet for page reference.


COTT FAMILY NAME INDEX No. 75 © 1949
MADE BY THE COTT INDEX COMPANY, COLUMBUS, OHIO
SOLD BY WALKER, EVANS & COGSWELL CO., CHARLESTON, S.C.

(0)

| FILE NUMBER DATE OF RECORD | GRANTEES FAMILY NAMES | GIVEN NAMES ABCDEFGHIJ | GIVEN NAMES JKLMNOPQ | GIVEN NAMES RSTUVWXYZ | GRANTORS | BOOK | PAGE | No. of Acres | BRIEF DESCRIPTION, LOCATION, ETC. (Not Warranted) |
|-------------------------------|--------------------------|---------------------------|-------------------------|--------------------------------------|---|------|------|--------------|---|
| 25134 Feb. 27, 1978 | Bell | Ethel Adams | | | Lois Adams Chambers | 1074 | 376 | | Power of Attorney |
| 32003 Apr. 27, 1978 | " | David E. | | | Co. of T.C. United Guaranty Residential Ins. | 1077 | 967 | | Lot 50 Third Day St. "Carterbury" Sec. I |
| " " | " | Albese V. | | | Co. of T.C. United Guaranty Residential Ins. | 1077 | 967 | | |
| 32210 May 1, 1978 | " | Hugh C. | | | Vernon A. Nelson, et al | 1078 | 176 | | |
| " " | " | Barbara S. | | | " " " | 1078 | 176 | | Lot 41 Maple Lane (Yorkshire Dr.) |
| 35191 May 25, 1978 | Belle | | | Jesse Lee | James W. Mahon | 1 | 275 | | Dedication Book Dedication of Road & Streets Dillon County |
| 38099 June 19, 1978 | Bell | | | and/or James R. Baker Margaret B. | Ruby Hopkins Baker | 1081 | 528 | | Power of attorney |
| 629 July 7, 1978 | Bell | Califton, Jr. | | | Frank Ulmer Lumber Co. | 1082 | 717 | | Lot 91 S. Kings Drive "Kings Court" |
| " " | " | Delorah D. | | | " " " | 1082 | 717 | | |
| 4398 Aug. 9, 1978 | " | Hugh G. | | | Herbert Chewery, et al | 1085 | 16 | | Lot 69 Bridgewood Ave. "Edwards Forest" Sec. II |
| " " | " | Barbara S. | | | " " " | 1085 | 16 | | |
| 5919 Aug. 23, 1978 | Bell | Alton F. | | | King Acres, Inc. | 1085 | 995 | | Chick Spgs. Sp. Lot 81 Boxwood Lane "King Acres" |
| 6516 Aug. 29, 1978 | " | Hugh G. | | | Walter Martinson, et al | 1086 | 309 | | Lot 101 Newtonmore Rd. "Del Norte Cists" Sec. II |
| " " | " | Barbara | | | " " " | 1086 | 309 | | |
| 7776 Sept. 8, 1978 | Bell | Charles B. | + | Rita D. | Cothran + Darby Bldg. | 1086 | 992 | | "Sugar Creek" Map V Lot 82 Briar Creek Rd. |
| 8347 Sept. 14, 1978 | Bell | Ellen W. | + | William M. Jr. | John H. Tallison | 1087 | 339 | | also Riv. for use of Spring, also int. personal prop. Lot 1 Middle Saluda River, Cleveland Sp. |

INDIRECT or GRANTEE Index to Deeds — Greenville County, S. C.

(C) REG. U. S. PAT. OFFICE *Chas. McCall* County Indexes Since 1888 An Identifying Trade Mark

 Open at Proper Tab according to First Letter or Letters of Name and refer to Buff Sub-Index sheet for page reference.

COTT FAMILY NAME INDEX No. 75 © 1949
MADE BY THE COTT INDEX COMPANY, COLUMBUS, OHIO
SOLD BY WALKER, EVANS & COGSWELL CO., CHARLESTON, S.C.

| FILE NUMBER DATE OF RECORD | GRANTEES FAMILY NAMES | GIVEN NAMES ABCDEFGHIJ | GIVEN NAMES JKLMNO | GIVEN NAMES PQRSTUVWXYZ | GRANTORS | BOOK | PAGE | No. of Acres | BRIEF DESCRIPTION, LOCATION, ETC. (Not Warranted) |
|-------------------------------|--------------------------|---------------------------|-----------------------|----------------------------|--------------------------------|------|------|--|--|
| 9067 Sept. 30, 1978 | Bell | | | John W. et al | Doris E. Bramlett, et al. | 1088 | 243 | } Lat 14 Wendy Lane | |
| " | " | | | Laura E. et al | " " " " | 1088 | 243 | | |
| 13518 Oct. 31, 1978 | " | | | Michael, et al William | Christopher K. Turner et al | 1090 | 949 | North E. Sec. I Lot 46 Great Glen Rd. "Del | |
| 14152 Nov. 6, 1978 | Belle | | | Terre Ceres Sec III | James W. Mahon | 1091 | 331 | Terre Ceres Sec. III Restrictive Covenants - Belle | |
| 22561 Feb. 1, 1979 | Bell | | | Roy E. | City View Finance Co. Inc. | 1096 | 366 | Annex Lot 4 Woodside Ave. "Monaghan | |
| 26026 Mar. 12, 1979 | Bell | | | George Christopher et al | Robert W. Smith, et al | 1098 | 204 | } Lot 39 Sabrina Ct. "Pelham Woods" Sec. I | |
| " | " | | | Adele Sanford et al | " " " | 1098 | 204 | | |
| 28949 Apr. 6, 1979 | Bell | | | Dorothy | Charles E. Green | 1099 | 922 | Power of Attorney "Mt. View Circle" | |
| 29325 Apr. 16, 1979 | Bell | | | Heneva S. | Waymon E. Bell | 1100 | 238 | Lot 3 + pt. Lot 2 Mt. View Cir III Botany Woods | |
| 29751 Apr. 13, 1979 | Bell | | | Charles B. + Rita S. | Robert S. Rice, et al | 1100 | 459 | Lot 291 Botany Rd. "Revi. of Sec. "Westwood" Sec. II Clinton Sp | |
| 33204 May 14, 1979 | Bell | | | Michael R. + Vickie S. | Robert Elijah Moore, III et al | 1102 | 411 | Lot 133 Sherondale Ln | |
| 34750 May 25, 1979 | Bell | | | George A. et al | Westminster Company, Inc. | 1103 | 354 | Lot 57 Oak Forest Sec. I Hills" Sec. III | |
| 38965 June 29, 1979 | Bell | | | Gandy P. + Randy S. | Roderick M. Thomas, et al | 1105 | 750 | Lot 90 Coalington Rd. "Northwood Sec. I | |
| 38961 June 29, 1979 | Bell | | | James B. + Rosemary et al | Westminster Company, Inc. | 1105 | 754 | Lot 74 "Westminster Village" | |
| 1208 July 11, 1979 | Bell | | | Marian G. + Robert S. | Walter S. Griffin, et al | 1106 | 525 | Quit-claim Deed. sht. 73.29 Ac. Dev. Corp." | |
| 1672 July 16, 1979 | Bell | | | Debra E. | Thomas C. Bristow, Jr. et al | 1106 | 752 | Lot 101 Holmes Dr. "Central | |

INDIRECT or GRANTEE Index to Deeds — Greenville County, S. C.

KEYS PRINTING CO., GREENVILLE, S. C.

Open at Proper Tab according to First Letter or Letters of Name and refer to Buff Sub-Index sheet for page reference.

10
(A)

| FILE NUMBER | GRANTEES FAMILY NAMES | GIVEN NAMES ABCDEFGH | GIVEN NAMES IJKLMNO | GIVEN NAMES PQRSTUVWXYZ | GRANTORS | BOOK | PAGE | No. of Acres | BRIEF DESCRIPTION, LOCATION, ETC. (Not Warranted) |
|-------------------------|--------------------------|-------------------------|------------------------|------------------------------|----------------------------------|------|------|-----------------|---|
| DATE OF RECORD | | | | | | | | | |
| 10152 Sept. 25, 1979 | Bell | | | M. Lindsay et al | American Service Corp. | 1112 | 151 | | Unit 12-E Lewis Village Mtn. Proj. Regime |
| " | " | | | Joseph O. et al | " | 1112 | 151 | | |
| 12675 Oct. 15, 1979 | " | | | Mayhue A. et al | Jeffrey W. Obly, et al | 1113 | 610 | | Lot 25 Buena Vista Street N'ville Tp. |
| " | " | | | Janet J. | " | 1113 | 610 | | |
| 13107 Oct. 19, 1979 | Belle | | | Janet M. & Theodore J. et al | Betty V. Belenger | 1113 | 848 | | "Wenger Parc" Lot 287 Wenger Rd. Sec 8 |
| 15274 Nov. 5, 1979 | Bell | | | | Robert W. Mary R. Williamson | 1114 | 947 | | Lot - Cor. Payne Ave & Grook St |
| 17380 Nov. 23, 1979 | " | Grace M. | Johnny J. | | Ruby D. Shelton et al | 1116 | 232 | 0.13 | acres Old Cosby Bridge Rd Village Sec II |
| 18212 Nov. 30, 1979 | " | | | Jerry W. & Roberta J. | Lloyd E. Morris et al | 1116 | 651 | | Lot 42 Blake St. "Sunset Mills" |
| 20672 Dec. 28, 1979 | " | | | Douglas S. et al | Barland J. Anura Ind. & Erec. | 1118 | 68 | | Lot 10 Cardinal Dr. "Pine Brook Estn." |
| " | " | Barbara M. | | | " | 1118 | 68 | | |
| 22977 Jan. 25, 1980 | " | | | Judith & Ralph W. | M. L. Knight | 1119 | 584 | | Jenna Bates Tp. Pt. lot 5 Jolen Rd. "Meadowbrook" |
| 35594 June 12, 1980 | " | | | | P.W. Geneva S. Bell | 1127 | 362 | | Life Est. Reserved for Grantor pt lot 3 + pt. lot 2 Mt. View Cir. "Mt. View Circle" |
| " | " | | | | " | 1127 | 362 | | |
| 35880 June 17, 1980 | " | Douglas L. | | Ruthanne J. et al | Stephen M. Faust | 1127 | 551 | | "Rex" Lot 112 Gray Fox Lg. "Gray Fox" |
| 1759 July 21, 1980 | " | | | Stella J. | Glenda S. Upton | 1129 | 544 | | Lot 2 Woodbine N'ville |
| 2837 July 31, 1980 | " | | | John H. Jr. Patricia P. | Poinsett Realty Co. | 1130 | 101 | | Lot 317 Poinsettias Sec. IV |

INDIRECT or GRANTEE Index to Deeds — Greenville County, S. C.

(D)

KEYS PRINTING CO., GREENVILLE, S. C.

Open at Proper Tab according to First Letter or Letters of Name and refer to Buff Sub-Index sheet for page reference.

| FILE NUMBER DATE OF RECORD | GRANTEES FAMILY NAMES | GIVEN NAMES ABCDEFGH | GIVEN NAMES IJKLMNO | GIVEN NAMES PQRSTUVWXYZ | GRANTORS | BOOK | PAGE | No. of Acres | BRIEF DESCRIPTION, LOCATION, ETC. (Not Warranted) |
|-------------------------------|--------------------------|-------------------------|------------------------|--------------------------------|--|-------------------|------|-----------------|--|
| 7186 Sept. 5, 1980 | Bell | | | Jerris L. | Bob Maxwell Bldg. Inc. | 1132 | 629 | | Brushy Creek Ridge Lot 18 Brushy Creek Ridge |
| 8674 Sept. 17, 1980 | " | William Glenn | et al Johnny Floyd | | D. F. Bell et al | 1133 | 671 | | TP. Lot Casley Bridge Rd. S.ville |
| 10687 Oct. 3, 1980 | " | Eleanor E. | Leonard H. | | R. L. Chapman | 1134 | 863 | | Lot 23 Lanewood Dr. "Pineforest" |
| 16254 Nov. 26, 1980 | " | Charles S. | | | William C. Riddle, et al | 1138 | 16 | | Horiz. Prop. Reg. Unit 3-L Plaza of Lewis Village |
| 16165 Nov. 26, 1980 | " | Anne E. | & | Sam H. | Joseph D. Hartneth, et al | 1137 | 912 | | Lot 40 Shetland Way "River Woods" |
| 21410 Jan. 27, 1981 | " | | | Steve | Marie P. Williamson et al | 1141 | 555 | | Lots 8 & 9 Hwy 29 |
| 21910 Feb. 2, 1981 | Belle | | | Paul D. et al | Davidson - Vaughn, a Pte | 1141 | 860 | } | Unit 4-C Pebble Lake Townhouses Horiz Prop Reg. |
| " " | " | | | Sheryl A. | " " " | 1141 | 860 | | |
| 22311 Feb. 5, 1981 | Bell | Charles B. | & | Rita S. | Ind. & atty-in-fact for Edward H. Hyde Mary W. Hyde, et al Hospital, et al | 1142 | 273 | | Kingsgate Sub'd Bond for title Lot 76 Lambourn Way |
| 32529 May 22, 1981 | Bell | | | R. E. | St. Francis Community | 1148 | 584 | | "Cleveland Forest" Lots 28 & 29 Fernwood Ln |
| 34206 June 9, 1981 | Bell | | | et al Marian C. & Robert L. | Walter S. Griffin et al of S.C. | Re-Record 1149 | 574 | | For Orig see Deed Bk 1106 Pg 525 Quit Claim Deed - Int. 73.29 ac Prop Reg. |
| 35061 June 18, 1981 | Bell | Debra E. | | | American Service Corp. | 1150 | 226 | | Unit 19 Twelve Oaks Horiz |
| 313 July 2, 1981 | Bell | George A. | | | Mary Evelyn Shealy NKA Mary C. Kay | 1151 | 151 | | Int. lot 57 Oak Forest Sec. 1 |
| 10238 Oct. 23, 1981 | Bell | | | Mrs. H. & R. W. | Mary C. Deal | 1157 | 224 | | Unit 16 Bridgeway Horiz Prop Reg. |
| 10364 Oct. 26, 1981 | Bell | Amens Carole | Carter & James | | Brown Properties of S.C., Inc. | 1157 | 289 | | Lot 195 Jay Row Peppertree Sec. 3 |
| 11307 Nov. 5, 1981 | Bell | Ann Field | | | Eleanor P. Field | 1157 | 867 | | Renual Power of attorney |

INDIRECT or GRANTEE Index to Deeds — Greenville County, S. C.

KEYS PRINTING CO., GREENVILLE, S. C.

Open at Proper Tab according to First Letter or Letters of Name and refer to Buff Sub-Index sheet for page reference.

| FILE NUMBER DATE OF RECORD | GRANTEES FAMILY NAMES | GIVEN NAMES ABCDEFGHIJ | GIVEN NAMES KLMNO | GIVEN NAMES PQRSTUWXYZ | GRANTORS | BOOK | PAGE | No. of Acres | BRIEF DESCRIPTION, LOCATION, ETC. (Not Warranted) |
|-------------------------------|--------------------------|---------------------------|----------------------|---------------------------|-------------------------------|------|------|-----------------|---|
| 18909 Feb. 23, 1982 | Bell | Anna L. | Jackie W. | | Deborah S. Curran | 1162 | 809 | | Lot 6 Pine Tree Dr. S.ville |
| 24191 Apr. 30, 1982 | " | | O'Donald S. | | Bessie S. Ramsey | 1166 | 194 | | Power of Attorney |
| 29312 June 29, 1982 | " | Bob | etal | | Joe H. Willard | 1169 | 416 | 12.13 | 1.27 Acres + Lots 142 Cor. Willard, Dr. & Capital Lane Chick Spgs. Sp. |
| " | " | Donna | etal | | " " " | 1169 | 416 | | |
| 7678 Sept 28, 1982 | " | Henry A. | | | Eva O. Bell | 1174 | 721 | | |
| 10891 Nov. 3, 1982 | " | Douglas L. | | Ruthanne J. | Maebelle Esco Fant | 1176 | 597 | | acres = Lot 6 S.C. Hwy 146 Starbridge Ave. "Deerfield" |
| 13185 Dec. 1, 1982 | " | | Marian C. | Robert L. | William R. Hall | 1178 | 199 | | Lot 24 Cr. Deerfield Dr. & ave, Gower Est. Sec. F |
| 13661 Dec 6, 1982 | " | | John J. | Myra A. | Robert Roover | 1178 | 460 | | Lot 35 Cr. Wameron ave. + Lacey Lake Hgts Sec. III |
| 14116 Dec. 10, 1982 | " | | | Reta S. | Edward W. Hyde | 1178 | 694 | | Pt. Lot 33 Stone Lake Dr. Stone "Kinggatey" |
| 22616 Mar 10, 1983 | " | | Jacquelyn G. | | W. J. Greer | 1184 | 120 | 5.70 | Lot 16 Lambourn Way ingress + Egress, also reserved Easement |
| 31282 May 24, 1983 | " | | Michael H. | | Katharine N. Fortson | 1188 | 787 | | acres Knollwood Dr. also Easement |
| 33456 June 10, 1983 | " | | Jacquelyn D. | | W. J. Greer | 1190 | 6 | 5.70 | Regime Unit 1-E Park Hgts. Hgts Property easement, also reserved easement Orig. Deed 1184-120 |
| 32601 June 13, 1983 | " | | Doris A. + James F | | Virginia L. Bryant | 1190 | 179 | | Acres Knollwood Dr. Mauldin also |
| 5168 Aug 2, 1983 | " | | | Shannon C. | Northgate Trace Joint Venture | 1194 | 292 | | Lot 5 Regime |
| 15534 Nov 11, 1983 | Belle | | | Dorrie Ac. | James W. Mahon | 1200 | 375 | } | Lot 9 Northgate Trace Hgts. prop. Review Architectural Control Committee Property of James W. Mahon Addition to Section No 2 Belle Lane Dr. Subd No 3 |
| " | " | | | " | " | 1200 | 375 | | |

INDIRECT or GRANTEE Index to Deeds — Greenville County, S. C.

(E)

KEYS PRINTING CO., GREENVILLE, S. C.

Open at Proper Tab according to First Letter or Letters of Name and refer to Buff Sub-Index sheet for page reference.

| FILE NUMBER DATE OF RECORD | GRANTEES FAMILY NAMES | GIVEN NAMES ABCDEFGHIJ | GIVEN NAMES JKLMNO | GIVEN NAMES PQRSTUVWXYZ | GRANTORS | BOOK | PAGE | No. of Acres | BRIEF DESCRIPTION, LOCATION, ETC. (Not Warranted) |
|-------------------------------|--------------------------|------------------------------------|--------------------------------|----------------------------|-------------------------------------|------|------|-----------------|--|
| 22126 Jan 17, 1984 | Bell | | Anna L + Jackie W. | | Darryl R. Logan et al | 1204 | 510 | | Lot 3+21 |
| 25011 Feb 14, 1984 | " | | Jessie H + Ralph W. | | Helen C. McKinney et al | 1206 | 275 | | Tract, Duncan Rd. Bates Sp. |
| 29849 Mar 27, 1984 | Bellsouth. | Independent in Error See Bellsouth | Advertising + Publishing Corp. | | Daniel International Corp | 1209 | 173 | | Memorandum of lease |
| 34813 May 7, 1984 | Bell | | Eva O. | | Henry A. Bell | 1211 | 978 | | Lot 12.13 Ac. S.C. Hwy No. 146 |
| 40134 Jan 20, 1984 | " | | Shopping Center of Greenville | Ray J. Greenlee et al | Deborah S. Fisher et al | 1215 | 344 | | Lot 23 + pt 22 Duncan Chapel |
| 13187 Oct 31, 1984 | " | | Shopping Center of Greenville | Jessie H. et al | The Equitable Ins. Co. of N.Y. | 1225 | 317 | | Reassignment of Lease Interest in land for orig record bk. 904 pg 25 |
| " | " | | Shopping Center of Greenville | Jessie H. et al | " | 1225 | 317 | | |
| " | " | | Shopping Center of Greenville | Jessie H. et al | The Equitable Life Ins. Co. of N.Y. | 1225 | 319 | | Reassignment of Lease Interest in land for orig record bk 904 pg 31 |
| 14447 Nov 12, 1984 | " | | Albert C. + Martine C. | | Transfer Co. Inc. | 1226 | 242 | 0.57 | Ac. H. Inn |
| 15591 Nov 21, 1984 | " | Christie | | | H. Inn Warehouse | 1221 | 20 | 5.2 | Ac. - lots 2 Bates Rd, Highland |
| 16820 Dec 4, 1984 | " | | Margue et al | | Donald J. Bell et al | 1227 | 879 | | Lot 24 Buena Vista St. |
| " | " | | Janet J et al | | John Campbell Hamilton et al | 1227 | 879 | | |
| 18584 Dec 20, 1984 | " | | Beth et al | | W. R. Tubb et al | 1229 | 360 | | pt 3 of tract 3 Fowler Rd. Highland |
| 19610 Dec 31, 1984 | " | | Danny W et al | | Anna L. Mauldin et al | 1230 | 1230 | | Lot 63 Green Fern D. White Oak Hills See III |
| " | " | | Dorothy A et al | | " | 1230 | 1230 | | |

INDIRECT or GRANTEE Index to Deeds — Greenville County, S. C.

Open at Proper Tab according to First Letter or Letters of Name and refer to Buff Sub-Index sheet for page reference.

| FILE NUMBER DATE OF RECORD | GRANTEES FAMILY NAMES | GIVEN NAMES ABCDEFGH | GIVEN NAMES IJKLMNO | GIVEN NAMES PQRSTUWXYZ | GRANTORS | BOOK | PAGE | No. of Acres | BRIEF DESCRIPTION, LOCATION, ETC. (Not Warranted) |
|-------------------------------|--------------------------|-------------------------|------------------------|---------------------------|----------------------------|------|------|-----------------|---|
| 19610 Dec 31, 1984 | Bell | | | | Terence L. Mauldin | 1230 | 129 | | Lot 63 Green Lane Dr. White Oakville Ga |
| " | " | | | | " | 1230 | 129 | | |
| 21373 Jan 18, 1985 | " | | | Shirley J. | James H. Bell | 1231 | 344 | 2.04 ac. | Pt. lot 2 |
| 21374 Jan 18, 1985 | " | Stuart | Scott | | James H. Bell | 1231 | 345 | | Lot Bates Rd. Highland Sp. |
| 21375 Jan 18, 1985 | " | David + | James | | Robert J. Medlin | 1232 | 870 | 4.29 ac. | Bates Rd. |
| 21376 Jan 18, 1985 | " | | | Shirley J. | Master W. Daniel Yarbrough | 1238 | 120 | | Lot lot Stantec Bridge Rd. |
| 21377 Jan 18, 1985 | " | | Lucille H. | | Shirley J. | 1238 | 877 | | Chick Spg. Sp. |
| 21378 Jan 18, 1985 | " | | Mary J. | | Shirley J. | 1238 | 876 | | Lot lot B+H Pine St (July 10) |
| 21379 Jan 18, 1985 | " | | Mary J. | | Shirley J. | 1238 | 876 | | Sub lot 2 Pine St. Chick Spg. |
| 21380 Jan 18, 1985 | " | | Mary A. | | Sarah Sanderson Yarbrough | 1238 | 890 | | Lot 2 Balsam Rd. |
| 21381 Jan 18, 1985 | " | | | | " | 1238 | 890 | | |
| 21382 Jan 18, 1985 | " | | Katherine + | Willis M. | Louise G. Cigolo | 1239 | 279 | | Lot 3/4 ac. In apt. Sub 5 Sublot Sp. |
| 21383 Jan 18, 1985 | " | | | | James W. Mahon | 1239 | 405 | | Sub within Belleme ac. New York Restriction Covenants applicable to |
| 21384 Jan 18, 1985 | " | | | | Charles H. Dipple Jr. | 1241 | 963 | | Lot 6, The Meadows Tr. 2 |
| 21385 Jan 18, 1985 | " | | | | Louise G. Cigolo | 1242 | 712 | | In apt. Sublot 1239 pg. 279 |
| 21386 Jan 18, 1985 | " | | | | Harold Franklin Bell | 1244 | 799 | | Lot 4 1/4 ac. Sub 5 Sublot Sp. New 3/4 ac. |
| 21387 Jan 18, 1985 | " | | | | Mary Anita Johnson | 1244 | 961 | | Sub lot 9 |
| 21388 Jan 18, 1985 | " | | | | | | | | Sub lot 101 Alabama Ave |

INDIRECT or GRANTEE Index to Deeds — Greenville County, S. C.

Open at Proper Tab according to First Letter or Letters of Name and refer to Buff Sub-Index sheet for page reference.

| FILE NUMBER DATE OF RECORD | GRANTEES FAMILY NAMES | GIVEN NAMES ABCDEFGHIJ | GIVEN NAMES JKLMNOPQ | GIVEN NAMES RSTUVWXYZ | GRANTORS | BOOK | PAGE | No. of Acres | BRIEF DESCRIPTION, LOCATION, ETC. (Not Warranted) |
|-------------------------------|--------------------------|---------------------------|-------------------------|----------------------------|--|------|------|-----------------|--|
| 4273 Aug 6, 1985 4487 | Bell | Beverly W Cathy J. | | + Mary + Ronnie W. | Jon Perry Joseph P. Cusack Georgia S. Bayshaw | 1245 | 901 | | Lot 6 Parkside II Pt. 2 of Subdiv. I Int Dist 6 = 2.64 ac. Pulettan |
| Aug 7, 1985 6091 | " | | | + Katherine + Willis M. | et al et al | 1246 | 27 | | |
| Aug 21, 1985 9478 | " | | | | Jack Copeland Southern Bank & Trust Greenville Community | 1246 | 918 | | option Agreement |
| Sept 18, 1985 10521 | " | Clyde D Joyce | | + Willie + Franita | et al et al | 1249 | 6 | | Lot 29 - B Reister St Lot 28 Sunset Ave Lot 29 + pt 20 Sunset Ave also |
| Sept 26, 1985 12281 | " | | | | | 1249 | 248 | | |
| Oct 7, 1985 | " | | | Ray E. Stephen | | 1250 | 537 | | Lot 1. Washington St. Also R/W For Re-Record see Deed Book 1506 pg 363 |
| 18583 | " | | | John W. Laura E. | Beulah B. Chase | 1250 | 537 | | |
| Nov 2, 1985 | " | | | | | 1254 | 205 | | Lot Brevin Ave hope Estate Reserved |
| 19123 | " | | | Martha A. | Norman C. Greenwald | 1254 | 505 | | |
| Nov 6, 1985 19124 | " | | | Martha A. | et al | 1254 | 700 | | Dr. Esser et al Lot 13 Cr. Esser et al + Ridgmont |
| Nov 18, 1985 25277 | " | | | Janet J. D. M. | Martha A. Bell Premier Investment Co. | 1254 | 761 | | Dr. Esser et al Lot 13 Cr. Esser et al + Ridgmont |
| Feb 3, 1986 25475 | " | Larry A Charles | | + Lisa + M. | Mildred Abernethy Mildred Abernethy | 1259 | 125 | | Lot 301 Cambria Ph III |
| Feb 3, 1986 | " | Elizabeth | | | | 1259 | 30 | | Lot 8 E. Woodale Drive |
| 25476 | " | Charles A. | | | Mildred | 1259 | 30 | | |
| Feb 3, 1986 | " | Elizabeth | | | Raymond James Guild | 1259 | 29 | | Int lot 8 E Woodale Ph |
| " | " | | | | | 1259 | 29 | | |

REVERSE or GRANTEE Index to Deeds — Greenville County, S. C.

REG. U. S. PAT. OFFICE *Chas. McCott* County Indexes Since 1888 An Identifying Trade Mark

☞ Open at Proper Tab according to First Letter or Letters of Name and refer to Buff Sub-Index sheet for page reference.


COTT FAMILY NAME INDEX No. 75 © 1949
MADE BY THE COTT INDEX COMPANY, COLUMBUS, OHIO
SOLD BY PHOTO COPY SUPPLY, MAULDIN, S. C.

()

| FILE NUMBER DATE OF RECORD | GRANTEES FAMILY NAMES | GIVEN NAMES ABCDEFGHIJ | GIVEN NAMES KLMNO | GIVEN NAMES PQRSTUWXYZ | GRANTORS | BOOK | PAGE | No. of Acres | BRIEF DESCRIPTION, LOCATION, ETC. (Not Warranted) |
|-------------------------------|--------------------------|---------------------------|----------------------|--|-----------------------------------|------|------|--------------|---|
| 25414 Feb 3, 1986 | Bell | Charles A | etc | | Thomas Paul Crimbell III | 1259 | 41 | | Lot 8 E. Curdale Dr. |
| " | " | Elizabeth | etc | | " | 1259 | 41 | | |
| 27898 Feb 25, 1986 | " | | | James E. | Allen Freeman | 1260 | 460 | | Prop Washington Hts Lot 36 + pt lot 25 Washington |
| 28393 Feb 28, 1986 | " | | | Larry A. | Stephen J. Burges | 1260 | 773 | | Lot 10, Overton Ave. Cedar |
| " | " | | | Suzette | " | 1260 | 773 | | Yale |
| 29425 Mar 6, 1986 | " | | | Katherine + Willie M. | Rebellen C. Baum | 1261 | 482 | | Lot 29.87 ac. Hwy 290 Saluda |
| 29428 Mar 6, 1986 | " | | | Katherine + Willie M. | Betty C. Ryan | 1261 | 487 | | Lot 29.87 ac. Hwy 290 Saluda |
| 30296 Mar 18, 1986 | " | Christopher | | | Indis + Admin O'Donald S. Bile | 1262 | 124 | | Highland Sp Lot 1 - 8.1 ac. Bates Rd. |
| 31024 Mar 24, 1986 | " | Cynthia + James | | | John H. Entupien | 1262 | 558 | | Lot 12 Fairview Wood |
| 32662 Apr 15, 1986 | " | Shirley S. | | | John L. Craft | 1264 | 145 | | Densel Press gateway |
| 33133 Apr 23, 1986 | Bellouth | | | Included in Error See Bellouth Advertising + Publishing Corp. | Sandal Inc. | 1269 | 330 | 1.47 ac. | Lovens Hill Rd. |
| 3067 July 22, 1986 | Bell | | | Jeffrey A. Victoria | David P. Pitzer | 1271 | 632 | | Wan Lot 25 Woburn ct. Woburn |
| 4825 July 30, 1986 | " | | | Peggy H. | Clark W. Foster | 1272 | 214 | | Hills Lot 15 Ridgewood Dr. Walland |
| 4820 Aug 4, 1986 | " | | | James E. | Viame A. Hunter | 1272 | 532 | | Washington Sp Lot Lot 36 + pt lot 35 |
| 9390 Sept 3, 1986 | " | | | Ray J. | Bessie M. Worthing | 1275 | 5 | | Also lot Pair mt. Sp Lot 9. Thompson rd + Burn Creek |
| 9734 Sept 5, 1986 | " | Douglas G. | etc | | Frank C. Bell | 1275 | 212 | | Lot 69 Ridgewood Ave, Edward |
| " | " | Barbara M | etc | | " | 1275 | 212 | | Front Sec. 2 |

REVERSE or GRANTEE Index to Deeds — Greenville County, S. C.

REG. U. S. PAT. OFFICE *Chas McCott* County Indexes Since 1888 An Identifying Trade Mark

 Open at Proper Tab according to First Letter or Letters of Name and refer to Buff Sub-Index sheet for page reference.

COTT FAMILY NAME INDEX No. 75 © 1949
MADE BY THE COTT INDEX COMPANY, COLUMBUS, OHIO
SOLD BY PHOTO COPY SUPPLY, MAULDIN, S. C.

| FILE NUMBER DATE OF RECORD | GRANTEES FAMILY NAMES | GIVEN NAMES ABCDEFGH | GIVEN NAMES IJKLMNO | GIVEN NAMES PQRSTUVWXYZ | GRANTORS | BOOK | PAGE | No. of Acres | BRIEF DESCRIPTION, LOCATION, ETC. (Not Warranted) |
|-------------------------------|--------------------------|----------------------------------|-------------------------|-----------------------------|------------------------------------|------|------|--------------|--|
| 12945 Sept 26, 1986 | Bell | <i>J. James</i> <i>Bobby</i> | | | <i>et al</i> Ronald R. Collins | 1276 | 989 | | <i>III</i> Lot 10 Chestnut Estate Sec. |
| 27578 Dec 31, 1986 | " | | <i>W. et al</i> | | <i>et al</i> Hugh C. Bell | 1285 | 207 | | Lot 101 Newcombe Rd. Sec 4 Well Note Estate |
| " | " | | <i>et al</i> Doris L | | " " | 1285 | 207 | | |
| 29225 Jan 12, 1987 | " | | | <i>et al</i> Warren | <i>et al</i> Carroll L. Leonard | 1286 | 137 | | Lot 373 Well Note Sec III |
| " | " | | | <i>et al</i> Reba Joyce | " " | 1286 | 137 | | |
| 39191 Apr 23, 1987 | " | <i>W. et al</i> Diana | | | Pammy Askins | 1291 | 20 | | Lot 9.83 ac or 9.28 ac. Stallings Rd. |
| " | " | <i>et al</i> Alice J | | | " " | 1291 | 20 | | |
| 39195 Apr 23, 1987 | " | <i>et al</i> William Diana | | | <i>et al</i> Daisy Lindley | 1291 | 21 | | Lot 9.83 ac, 9.28 ac. Stallings Rd. |
| " | " | <i>et al</i> Alice J | | | " " | 1291 | 21 | | |
| 39194 May 23, 1987 | " | | | <i>et al</i> John F | <i>et al</i> Daisy Lindley | 1291 | 22 | | <i>et al</i> Lot 42.64 ac or 41.1 ac. Stallings Rd. |
| 39193 May 23, 1987 | " | | | <i>et al</i> John F | Pammy Askins | 1291 | 24 | | <i>et al</i> Lot 42.64 ac or 41.1 ac. Stallings Rd. |
| 47649 May 6, 1987 | " | | | Marian + Robert L. | Rachelle E. Meekel | 1294 | 197 | | Lot 25 McPherson Lane |
| 46846 June 22, 1987 | " | | | Ralph W. | James H. Carter | 1297 | 900 | | Lot 104 Wardside Mile |
| 5747 Apr 30, 1987 | " | Charles S. | | | Winifred B. Peters | 1301 | 396 | 0.58 ac. | Davis Circle |
| 43368 Sept 23, 1987 | " | Alfred H. | | | Butler II A Schen Pts | 1305 | 663 | | Lot 20 + Pt Lot 19 Pelham |
| 15697 Sept 3, 1987 | " | Diana | | <i>et al</i> + Robert L. | <i>et al</i> D. Jannine Kelly | 1306 | 383 | | <i>et al</i> Lot 23 Cannon Ave + Marietta |

REVERSE or GRANTEE Index to Deeds — Greenville County, S. C.

REG. U. S. PAT. OFFICE *Chambers* County Indexes Since 1888 An Identifying Trade Mark

Open at Proper Tab according to First Letter or Letters of Name and refer to Buff Sub-Index sheet for page reference.

COTT FAMILY NAME INDEX No. 75 © 1949
MADE BY THE COTT INDEX COMPANY, COLUMBUS, OHIO
SOLD BY PHOTO COPY SUPPLY, MAULDIN, S. C.

()

| FILE NUMBER DATE OF RECORD | GRANTEES FAMILY NAMES | GIVEN NAMES ABCDEFGH | GIVEN NAMES IJKLMNO | GIVEN NAMES PQRSTUVWXYZ | GRANTORS | BOOK | PAGE | No. of Acres | BRIEF DESCRIPTION, LOCATION, ETC. (Not Warranted) |
|-------------------------------|--------------------------|----------------------------|-------------------------|----------------------------|--|------|------|--------------|--|
| 16341 Oct 5, 1987 | Bell | ^{jr.} Harry W. | | | ^{jr.} Freeman Cooper Builder | 1306 | 816 | | Lot 9 Hampton Court |
| " | " | ^{A.} Dorothy | | | " | 1306 | 816 | | " |
| 17517 Oct 13, 1987 | " | | | V. Lee Vergie | Annie Ruth G. Bell | 1307 | 593 | 9.5 410 | Center Drive, Greer Coachman Ests |
| 18767 Oct 21, 1987 | " | Beverly W. | | Thomas R. | Ronald H. Visser etal | 1308 | 388 | | Lot 19 Cadillac Ct. Sec 2 |
| 19991 Oct 28, 1987 | " | | (illegible) Kimberly | Robert | Federick M. Roman etal | 1308 | 980 | | Sec 2 Lot 27 Rindwood of Millwood |
| 25195 Nov 25, 1987 | " | Charles C. | | | The Worthy Group a Gen Pte | 1311 | 387 | 0.84 | Mauldin, International Court pt lot 6 Warehouse Park Sec 2 |
| 25202 Nov 25, 1987 | " | Charles C. | | | The Worthy Group a Gen Pte | 1311 | 390 | | Warehouse Park Sec 2 Mauldin pt lot 6 = 1.16 ac. International Ct |
| 28203 Mar 4, 1988 | " | Charles | | | Randall C. McKee etal | 1318 | 720 | | Lot 67 Sycamore Dr. Castdale |
| 52097 June 1, 1988 | " | | | Robert H. Dorothy B.C. | William J. Norman etal | 1326 | 868 | | Lot 62 Bridge Rd. Holly Spgs Sec 2 Mauldin |
| 947 July 7, 1988 | " | Dorothy | | | Walter Dudley Bell P. R. of Estate of Excellence Bell | 1330 | 668 | | Janier Lot #1941 Cleary Mt. Sp. Lake |
| 5417 Aug 1, 1988 | " | Harry W. jr. | | | Harry W. Bell jr. | 1333 | 494 | | Mill Village Sec 1 Lot 30 Enekh St. Duncan |
| 8815 Aug 11, 1988 | " | Dorothy | | | Harry W. Bell jr. | 1334 | 727 | int | Village Lot 30 Sec I Duncan Mill |
| 8859 Aug 17, 1988 | " | | Margaret | | Ruby Hopkins Baker | 1335 | 378 | | Lot 68 Augusta Ct. |
| 13422 Sept 14, 1988 | " | | Mary J. | | Roy E. Bell | 1338 | 01 | | Cleveland Forest Lot 55 + pt lot 32 Inab End |
| 17000 Oct 4, 1988 | " | David E. | | | Nancy J. Meller | 1340 | 165 | | Lot 8 Aberdeen Dr. Park Hill |
| " | " | Beverly P. | | | " | 1340 | 165 | | " |

REVERSE or GRANTEE Index to Deeds — Greenville County, S. C.

REG. U. S. PAT. OFFICE *Chas. McCall* County Indexes Since 1888 An Identifying Trade Mark

Open at Proper Tab according to First Letter or Letters of Name and refer to Buff Sub-Index sheet for page reference.

COTT FAMILY NAME INDEX No. 75 © 1949
MADE BY THE COTT INDEX COMPANY, COLUMBUS, OHIO
SOLD BY PHOTO COPY SUPPLY, MAULDIN, S. C.

| FILE NUMBER DATE OF RECORD | GRANTEES FAMILY NAMES | GIVEN NAMES ABCDEFGHIJ | GIVEN NAMES JKLMNO | GIVEN NAMES PQRSTUVWXYZ | GRANTORS | BOOK | PAGE | No. of Acres | BRIEF DESCRIPTION, LOCATION, ETC. (Not Warranted) |
|-------------------------------|--------------------------|--|-----------------------|-------------------------------|--|------|------|--------------|--|
| 17531 Oct 6, 1988 | Bell | | | <i>Linehouse</i> Jerris | <i>Smith + Steele Inc.</i> Blair + Heir | 1340 | 463 | | Lot 24 <i>Shelley Oaks</i> + lot 28 <i>Sunset Ave</i> |
| 19113 Oct 17, 1988 | " | | Joyce | <i>et al</i> | James L. Barclay | 1341 | 387 | | Unit quit claim lot 29 + pt lot 30 |
| 24980 Nov 22, 1988 | " | | | B Zelpha | Dorah E. Bradshaw | 1345 | 64 | | Quit claim lip State Reserve loc. O'Neil Sp. 8.16 ac, O'Neil Sp. 3.55 ac. O'Neil Sp. tract 7 |
| " | " | | | " | " | 1345 | 64 | | |
| 26508 Dec 2, 1988 | " | Ella O | | | <i>Greenville, Inc.</i> The Smith Company by atty in fact Phillip J. Smith | 1345 | 928 | | Lot 61 <i>Sharon Place Sec 2</i> |
| 3385 Jan 24, 1989 | " | David + Jennie | S. | | Cleo J. Smith | 1350 | 964 | | pt lot 7 <i>Jones Ave</i> |
| 5819 Feb 8, 1989 | " | | Louise H. | | Curtis O'Neil Bell <i>et al</i> | 1352 | 433 | | Power of attorney received |
| 6280 Feb 13, 1989 | " | Gene Deborah + Michael | | | Walter Properties <i>et al</i> | 1352 | 734 | | Lot 15 property of J.T. Johnson 1.0 acres |
| 16400 Apr 17, 1989 | " | | Mark A. | | Alvin E. Smith <i>et al</i> | 1359 | 105 | | Bond for title 1.15 acres + |
| 17634 Apr 24, 1989 | " | <i>cancelled</i> Doris + Hankley attys | #56105 | Deed B 1418 Trust 11-20-90 | John Bell Trustee + Trustee | 1359 | 843 | | Opint Revocable Living Trust |
| 17521 Apr 24, 1989 | " | Abbas + John | | | Franklin Enterprise Inc. <i>et al</i> | 1359 | 857 | | Lot 19 <i>Shadowwood Sec I</i> |
| 20026 May 9, 1989 | " | | Ancy F. | | Martin Charles B. Denison Jr. By P.R. | 1361 | 221 | | Lot 1 + lot 2 <i>Chick Spg Sp.</i> <i>Admpton Court</i> |
| 23521 May 31, 1989 | " | Dorothy A. | | | Estate of Harry W Bell By P.R. | 1363 | 182 | | Deed of Distribution, Lot 9 <i>Mill Village Sec I</i> |
| 23520 May 31, 1989 | " | Dorothy A. | | | Estate of Harry W Bell Over. | 1363 | 184 | | Deed of Distribution, Lot 30, <i>Anna</i> |
| 28966 Jun 3, 1989 | " | | Melvin | | First Federal S+L <i>et al</i> | 1366 | 487 | | Unit 16 B <i>Summit Place</i> |
| 29763 July 10, 1989 | " | | Michael | | Charles C. Honeycutt | 1366 | 981 | | Unit 98 <i>Harbor Downs</i> |

REVERSE or GRANTEE Index to Deeds — Greenville County, S. C.

REG. U. S. PAT. OFFICE *Chas. M. Cotts* County Indexes Since 1888 An Identifying Trade Mark

Open at Proper Tab according to First Letter or Letters of Name and refer to Buff Sub-Index sheet for page reference.

COTT FAMILY NAME INDEX No. 75 © 1949
MADE BY THE COTT INDEX COMPANY, COLUMBUS, OHIO
SOLD BY PHOTO COPY SUPPLY, MAULDIN, S. C.

()

| FILE NUMBER DATE OF RECORD | GRANTEES FAMILY NAMES | GIVEN NAMES ABCDEFGH | GIVEN NAMES IJKLMNOP | GIVEN NAMES QRSTUVWXYZ | GRANTORS | BOOK | PAGE | No. of Acres | BRIEF DESCRIPTION, LOCATION, ETC. (Not Warranted) |
|-------------------------------|--------------------------|-------------------------|-------------------------|---------------------------|--|------|------|--------------|--|
| 30355 July 13, 1989 | Belle | | | See II + III Jerome | Caleb P. Janssen Jerome J. Aron <i>etal</i> | 1367 | 269 | | Restrictions |
| 38906 Aug 30, 1989 | Bell | L. Charles | | | Charles L. Bell | 1371 | 751 | 22.64 | acres Old Laurens Rd. |
| 38967 Aug 30, 1989 | " | L. Charles | | | Charles L. Bell | 1371 | 754 | | Rd. Int 22.64 acres Old Laurens |
| 4008 Sept 18, 1989 | " | | | Robert S. <i>etal</i> | Yasqui Proprietor Inc. | 1373 | 509 | | 1-3 Ruin walk Int 202 Ruin walk Dr. Phoe |
| 42821 Sept 28, 1989 | " | | L. Linda G. | | Harold - Althman <i>pte</i> | 1373 | 956 | | <i>Alphese II</i> Int 85 Hunter Woods Sect II |
| 44161 Oct 2, 1989 | " | | | | Lynn R. Dean | 1374 | 797 | | Int 18 Stansdale Circle Stansdale Manor |
| " | " | L. Dorothy S. | | | " | 1374 | 797 | | |
| 48959 Oct 30, 1989 | " | L. Dorothy S. | | | Lanzer's Surety Corp By P.R. | 1377 | 589 | | Power of attorney Note & Subd. Sect II |
| 52327 Nov 20, 1989 | " | L. Bettie | | | State of Warren J. Bell | 1379 | 995 | | Deed of Distribution, Int 373 1/2 |

