

INDIRECT or GRANTEE Index to Deeds — Greenville County, S. C.

REG. U. S. PAT. OFFICE *Chas. McCall* County Indexes Since 1888 An Identifying Trade Mark

Open at Proper Tab according to First Letter or Letters of Name and refer to Buff Sub-Index sheet for page reference.

COTT FAMILY NAME INDEX No. 75 © 1949
MADE BY THE COTT INDEX COMPANY, COLUMBUS, OHIO
SOLD BY WALKER, EVANS & COGSWELL CO., CHARLESTON, S.C.

(A)

FILE NUMBER	DATE OF RECORD	GRANTEES FAMILY NAMES	GIVEN NAMES ABCDEFGHIJ	GIVEN NAMES JKLMNO	GIVEN NAMES PQRSTUVWXYZ	GRANTORS	BOOK	PAGE	No. of Acres	BRIEF DESCRIPTION, LOCATION, ETC. (Not Warranted)
	18169									
	Feb. 3, 1915	Bennett				Shirley R. Charles Bennett	1014	116		Truster, Mrs. ...
	1852	"				...				" ..."
	Feb. 15, 1911	"				Jennie + ...	1014	124		Lot ...
	19567	"				Charles	1014	27		Residential Enter, ...
	21127	"				Ralph R. ...	1015	534		Lot 44 W. ...
	Mar. 13, 1915	"				et al. ...				
	2930	"				Lemuel	1015	883		Lot 13 Lakeside Dr. Sec 2 "Peace Haven" Chick App. Tp.
	Mar. 2, 1915	"				et al. ...				
	"	"				Nannie	1015	883		
	2932	"				et al. ...				"Peace Haven" Chick App. Tp.
	Mar. 24, 1915	"				Lemuel Bennett	1015	899		Lot 13 Lakeside Dr. Sec. 2
	33750	"				et al. ...				
	Apr. 14, 1915	"				Charles	1016	754		Lot 53 Longwood Ave.
	25021	"				et al. ...				near Jones Chick App. Tp.
	Apr. 24, 1915	"				James J. ...	1017	471		West. Lot 20 Brookwood Dr.
	28517	"				et al. ...				Gate. Old "
	May 3, 1915	"				Charles	1019	67		Lot 49 Mancy Ave "Cochran
	28016	"				et al. ...				" ..."
	May 30, 1915	"				Charles	1019	68		Lot 63 ...
	29024	"				et al. ...				
	Apr. 9, 1915	"				Ed. J. ...	1019	537		parcel I = 7/100 acre ... also parcel II = 6/100 acre ...
	"	Bennette				"	"	1019	537	
	29225	Bennett				Charles	1019	650		Millage
	Jun. 11, 1915	"				et al. ...				Lot 7 Blk B ...
	29373	Bennett				et al. ...				"Pecan Terrace"
	June 12, 1915	Bennett				Carolyn + James	1019	746		Lot 52 Rocky Knoll Dr.
	29532	Bennett				et al. ...				"Welcome View" ...
	June 13, 1915	Bennett				Charles	1019	851		Lot 30 pt. lot 7 White Haven Rd.

INDIRECT or GRANTEE Index to Deeds — Greenville County, S. C.

(A) REG. U. S. PAT. OFFICE *Chas. McCott* County Indexes Since 1888 An Identifying Trade Mark

Open at Proper Tab according to First Letter or Letters of Name and refer to Buff Sub-Index sheet for page reference.

COTT FAMILY NAME INDEX No. 75 © 1949
MADE BY THE COTT INDEX COMPANY, COLUMBUS, OHIO
SOLD BY WALKER, EVANS & COGSWELL CO., CHARLESTON, S.C.

FILE NUMBER DATE OF RECORD	GRANTEES FAMILY NAMES	GIVEN NAMES ABCDEFGHIJ	GIVEN NAMES JKLMNO	GIVEN NAMES PQRSTUVWXYZ	GRANTORS	BOOK	PAGE	No. of Acres	BRIEF DESCRIPTION, LOCATION, ETC. (Not Warranted)
1415 July 17, 1975 2161	Bennett	Charles	etal.		First Fed. 2. + R. Arson	1021	419		"Staunton Gate" Lot 22 Raffold Lane Jm
July 24, 1975 4954	"	Frederich	+ Judy N.		Keith M. Worthy etal.	1021	728		Lot 9 Maple St. St. Rd.
Aug 22, 1975 4834	"	Charlie			Yenny E. Few etal.	1022	974	142	Acc. Dividing Waters "Forestdale Gate" Chick Sgs. Tp.
Aug 22, 1975 5216	"	Charles W.	etal.		Yed. Fed. D. + R. Arson	1023	26		Lot 3 Forestdale Cr. "Pleasant Valley"
Aug 27, 1975 8005	"	Charles W.	etal.		Charles A. Young etal.	1023	246		Lot 101 Potomac Ave.
Sept 25, 1975 9976	"			Yvonne M. Frank C. Bennett		1027	77		
Oct 14, 1975 11344	"	Frank C.	+	Yvonne M.	James Randolph Dorn Styles	1025	767		"Serra Pines Est." Sec. II Lot 10 Compton Dr.
Oct 28, 1975 1224	"	Dorothy M.			Mary E. Meigs	1026	450		Shelburne Park East in Tp. 21 S. 10 E. lots 40 + 41 next West
Nov 1, 1975 1121	"	Charles W.			Richard M. ...	1120	412		"St. ..."
Nov 1, 1975 12661	"	Charles W.			...	210	107		"St. ..." Sec. B lot 2 ...
Nov 14, 1975 13178	"	Jay George			Thomas K. Bennett	1027	226		Rd. Gate Tp. Amt. 2.86 Acc. County
Nov 18, 1975 13882	"			Whitley R.	Johnnie N. Johnson	1027	508		Gate Tp. Lot 11 D.C. Rd. 106
Nov 26, 1975 14102	"	Charles W.			Norman K. Pittson, etal	1027	738		"McSwain Gardens" Lot 55 McSwain Dr.
Nov 27, 1975 17170	"			Yvonne M.	Frank C. Bennett	1027	350		"Serra Pines Est." Sec. II lot 10 Compton Dr. Jm
Jan 6, 1976	"	Charles W.			Cozy Michael Justice etal.	1029	849		"Carolina Gate" Sec. II lot 16 Thesdale Cir.

INDIRECT or GRANTEE Index to Deeds — Greenville County, S. C.

5
(B)

REG. U. S. PAT. OFFICE *Chas. McCall* County Indexes Since 1888 An Identifying Trade Mark

Open at Proper Tab according to First Letter or Letters of Name and refer to Buff Sub-Index sheet for page reference.

COTT FAMILY NAME INDEX No. 75 © 1949
MADE BY THE COTT INDEX COMPANY, COLUMBUS, OHIO
SOLD BY WALKER, EVANS & COGSWELL CO., CHARLESTON, S.C.

FILE NUMBER DATE OF RECORD	GRANTEES FAMILY NAMES	GIVEN NAMES ABCDEFGHIJ	GIVEN NAMES JKLMNO	GIVEN NAMES PQRSTUVWXYZ	GRANTORS	BOOK	PAGE	No. of Acres	BRIEF DESCRIPTION, LOCATION, ETC. (Not Warranted)
20505 Feb. 12, 1976	Bennett	H. Wayne	<i>Sp. et al.</i>		J.C. Cox, Jr.	1031	562	1.77	Acc. Oaklawn Tp. Public Rd.
"	"	Gail G.	<i>et al.</i>		" "	1031	562		
20719 Feb. 17, 1976	"	Charles			Shirley T. Bennett	1031	660	1.77	Lot 4 Riley Rd. Easement Agreement Right of Way and on Pt. Parker St. also lot at Augusta Rd. also lot at Augusta
21076 Feb. 19, 1976	"	Graham	<i>et al.</i>		William B. Jones	1031	811		
21340 Feb. 23, 1976	"	Graham	<i>et al.</i>		Composite Enterprises, Inc.	1031	959	1.77	Lot 6 Westhore Lane
22900 Mar. 10, 1976	"	Charles B.	<i>et al.</i>		Ray A. Brown, et al	1032	790		
"	"	Echel N.	<i>et al.</i>		" "	1032	790		
21001 Apr. 21, 1976	"		<i>Berry et al.</i>		Harold C. Fowles, et al.	1032	311	1.77	Lot 11 Westhore Lane see 11 Westhore Lane
"	"		<i>Jennell et al.</i>		" "	1032	311		
29525 May 7, 1976	"	Heaman		<i>Robert H.</i>	Westminster Co.	1032	341	1.77	Lot 11 "Westhore Lane" Judson Mills S'ville Sp. Lot 17 Georgia Ave near Hwy. 101
31781 Jun. 7, 1976	"	Charles			Pula Powell Nitchison	1037	518		
31375 Jun. 8, 1976	"			<i>Shirley T.</i>	Robert Dorris Buckley	1037	579	1.77	Lot 44 Marney Ave. Graham
33679 June 24, 1976	"		<i>Jerry, et al.</i>		Rice Corp.	1038	546		
"	"		<i>John, et al.</i>		" "	1038	546		
"	"		<i>Judy Neal et al.</i>		" "	1038	546		
3258 Aug. 3, 1976	"	Billy O'Neal			Village Developers, Inc.	1040	622	1.93	Acres Hampton Gardens" See III Lot 15 Deepwood Dr. Wade
20022 Jan. 31, 1977	"	Billy S. + Jane S.			Bruce N. Thomas, et al	1050	295		

INDIRECT or GRANTEE Index to Deeds — Greenville County, S. C.

5
(B)

REG. U. S. PAT. OFFICE *Chas McCott* County Indexes Since 1888
An Identifying Trade Mark


Open at Proper Tab according to First Letter or Letters of Name and refer to Buff Sub-Index sheet for page reference.

COTT FAMILY NAME INDEX No. 75 © 1949
MADE BY THE COTT INDEX COMPANY, COLUMBUS, OHIO
SOLD BY WALKER, EVANS & COGSWELL CO., CHARLESTON, S.C.

FILE NUMBER DATE OF RECORD	GRANTEES FAMILY NAMES	GIVEN NAMES ABCDEFGHIJ	GIVEN NAMES JKLMNO	GIVEN NAMES PQRSTUVWXYZ	GRANTORS	BOOK	PAGE	No. of Acres	BRIEF DESCRIPTION, LOCATION, ETC. (Not Warranted)
23628 Mar 8, 1977	Bennett	Edlem M.	+	Thomas B.	Richard H. Lyon, Jr. S/A Charles A. Williams	1052	315		Sumner Cir. "Peppertree" Sec I lot 9 + lot
25284 Mar 24, 1977	"	Carol W.			Charles A. Williams	1053	335	3.6	Agg. County Rd. "Redgewood" lot 23 Redgewood Dr.
654 July 7, 1977	"	Corine J. & John W.			Realistic Bldg., Inc.	1060	46		
4382 Aug 9, 1977	"			Thomas J. et al	Hary Charles Ray, et al	1062	144		lot 20 R/W Dundow Cir. "Peppertree" Sec. I
" "	"			Sarah Ruth	" "	1062	144		
4862 Aug 12, 1977	"			Shirley J.	S/A Charles Bennett Charles W. Bennett (Formerly June Carol H. Bennett)	1062	427		lot 4 Riley Rd. Edgfield Rd. Woodfields Hunt Tr lot 8 cor. Woodmont Ln. +
12354 Oct. 20, 1977	"	Billy O.			June Carol H. Lindale	1067	64		
17648 Dec. 9, 1977	"			Mary S.	Odessa Hunter as Exec. of the Will of Fred S.	1069	900	1.22	Acc. O'Neal Tr. Ave. + Lynd St. Area "Westmoreland Gir."
19298 Dec. 28, 1977	"			Jill + Tony	Bankers Trust of D.C.	1070	820		lot 11 pt. lot 10 Cor. W. Arlington "Sunny Slopes" Sec. I
19574 Dec. 29, 1977	"			Johnny H. + Sylvia A.	Brown Enterprises of D.C.	1070	988		lot 29 Rowood Dr.
24888 Feb. 23, 1978	"			James Ellis et al	R. D. Kelley	1074	116		lot 48 Lee Rd. "Orchard Acres" Sec. II
" "	"			Imogene V.	" "	1074	116		
26375 Mar. 9, 1978	"	Charles B. et al			Wayne D. Mann	1075	24		lot 20 Pine St. "Bryson Acres"
" "	"	Ethel N. et al			" "	1075	24		
27090 Mar. 16, 1978	"			Sornell + Priscilla D.	Ruth Ann Garson, et al	1075	387		"Augusta Rd. Ranches" Pt. lots 203 + 204 Hatling Ave.
27268 Mar. 17, 1978	"	Hazel W.			Ralph R. Bennett, Jr.	1075	552		Gen. Power of Attorney

INDIRECT or GRANTEE Index to Deeds — Greenville County, S. C.

REG. U. S. PAT. OFFICE *Chas. McCall* County Indexes Since 1888 An Identifying Trade Mark

 Open at Proper Tab according to First Letter or Letters of Name and refer to Buff Sub-Index sheet for page reference.

COTT FAMILY NAME INDEX No. 75 © 1949
MADE BY THE COTT INDEX COMPANY, COLUMBUS, OHIO
SOLD BY WALKER, EVANS & COGSWELL CO., CHARLESTON, S.C.


(50)

FILE NUMBER DATE OF RECORD	GRANTEES FAMILY NAMES	GIVEN NAMES ABCDEFGHIJ	GIVEN NAMES JKLMNO	GIVEN NAMES PQRSTUVWXYZ	GRANTORS	BOOK	PAGE	No. of Acres	BRIEF DESCRIPTION, LOCATION, ETC. (Not Warranted)
29615 Apr. 7, 1978	Bennett		Kathryn B.		Billy O'Neal Bennett	1076	710		Int. 1.93 Acs.
37469 June 14, 1978	"			Frances Stoddard Sarah et al	J. D. Freeman, et al	1081	184		Agreement
1763 July 18, 1978	"		Jerry W.		Secy. of Housing Urban Dev.	1083	348		Lot 40 Sec. V-A "Oakview"
1716 July 18, 1978	"		James et al		C.B. Hollifield, et al	1083	354		Lot Cannon St. Green, Chick Springs Tp.
" "	"		Leo et al		" " "	1083	354		
5332 Aug. 18, 1978	"		et al Glyde E.		Alvan S. Ghiles	1085	552		Lot 32 Sunset St. "Knollwood"
" "	"		et al Beatrice M.		" "	1085	552		
6149 Aug. 24, 1978	"		Frank B.		William B. Bennett, Jr.	1086	70		Rd. Horse Tp. Int. Lot 1-16 Acs. Old Georgia Tp.
9250 Sept. 21, 1978	"		Carol B. + James R.		Virginia B. Mann	1088	351		Lot 14 Peace Haven Sec II Chick Spgs.
10147 Sept. 29, 1978	"		Nehorah +	Steneson	H.C. Cash	1088	866		Lot 6 3rd Ave. "Judson" Sec 1 "Carolina Court"
17081 Dec. 4, 1978	"		et al Leroy		et al William H. Cunningham	1093	128		Lot 8 Eastlan Dr. Blk. A
18254 Dec. 15, 1978	"			Shirley J.	Daisy McCalain	1093	814		Lot 2 Laurin Court Sec III
19188 Dec. 28, 1978	"			et al Palmela	S/A Westminster Company, a N.C. Corp. Westminster Company, Inc.	1094	379		Lot 67 "Chesterfield Esta."
19687 Jan. 3, 1979	"		et al Luther S.		S/A Westminster Company, Inc. Westminster Company, Inc.	1094	715		Lot 57 "Oakview" Sec. 5-B
" "	"		et al Norma L.		" " "	1094	715		
22880 Feb. 5, 1979	"		Hubert		Formerly Katie Anderson Katie Anderson Bennett	1096	568		Springs Tp. Int. Lot 21 Jones Ave. Chick

INDIRECT or GRANTEE Index to Deeds — Greenville County, S. C.

(5 C)

REG. U. S. PAT. OFFICE *Chas McCott* County Indexes Since 1888 An Identifying Trade Mark

 Open at Proper Tab according to First Letter or Letters of Name and refer to Buff Sub-Index sheet for page reference.

COTT FAMILY NAME INDEX No. 75 © 1949
MADE BY THE COTT INDEX COMPANY, COLUMBUS, OHIO
SOLD BY WALKER, EVANS & COGSWELL CO., CHARLESTON, S.C.

FILE NUMBER DATE OF RECORD	GRANTEES FAMILY NAMES	GIVEN NAMES ABCDEFGH	GIVEN NAMES IJKLMNO	GIVEN NAMES PQRSTUVWXYZ	GRANTORS	BOOK	PAGE	No. of Acres	BRIEF DESCRIPTION, LOCATION, ETC. (Not Warranted)
23606 Feb. 14, 1979	Bennett	<i>et al</i> <i>Graham</i>			<i>sh. div. + Exes.</i> <i>George P. Hoffmann, III et al</i>	1096	902		<i>sh. 2 Lots Augusta Rd., Lot Cor. Augusta Rd. + Denver St. Also 1.39 Ac. Cleveland St. Extn. "Woodside Mills" Sec. B Lot 133 Woodlawn Ave. See II Map I Rev Lot 57 Devinger Rd. "Fideraft"</i>
"	"	"			" " "	1096	902		
26941 Mar. 21, 1979	"	"	<i>Johnny H.</i>		<i>Mildred G. Bell</i>	1098	959		
28144 Mar. 30, 1979	"	"	<i>Sinda A.</i>	<i>Wayne D.</i>	<i>John S. Lureman, Jr. et al</i>	1099	556		
28633 Apr. 4, 1979	"	<i>et al</i> <i>George H.</i>			<i>Realistic Bldg. Inc.</i>	1099	861		<i>Lot Beech Springs Rd.</i>
"	"	<i>et al</i> <i>Betty</i>			" " "	1099	861		
29518 Apr. 11, 1979	"	"		<i>Shirley J.</i>	<i>James E. Bearden, Jr. et al</i>	1100	302		<i>Lot Washington Ave. Ests."</i>
30534 Apr. 20, 1979	"	"		<i>et al</i> <i>Shirley R.</i>	<i>Joan Elaine Orby</i>	1100	990		<i>Lot 59 Caroline St. "Oppord Poinsett Plant</i>
33622 May 17, 1979	"	"		<i>et al</i> <i>Shirley R.</i>	<i>James Rhodes, et al</i>	1102	738		<i>Lot 36 Owens St. "Alney Mills"</i>
34833 May 29, 1979	"	<i>Lwendolyn W. +</i>		<i>Richard D.</i>	<i>Vista Co. Inc.</i>	1103	430		<i>Lot 112 "Devinger Place" Sec. II</i>
36817 June 12, 1979	"	"		<i>et al</i> <i>Thomas J.</i>	<i>Keith Wesley De Freitas et al</i>	1104	603		<i>Lot 47 Kent Lane + Counter (Hilfillin) Rd. "Vista Hills"</i>
"	"	"		<i>et al</i> <i>Sarah R.</i>	" " "	1104	603		
38589 June 27, 1979	"	"		<i>et al</i> <i>Philip A.</i>	<i>Charles W. Parker</i>	1105	556		<i>Assignment of Bond for Title to Real Estate for Orig. su Ded. bk. 1041 pg. 904</i>
"	"	"		<i>et al</i> <i>Ruth S.</i>	" " "	1105	556		
38628 June 27, 1979	"	"		<i>et al</i> <i>Philip A.</i>	<i>Virginia B. Mann</i>	1105	554	8.35	
"	"	"		<i>et al</i> <i>Ruth S.</i>	" " "	1105	554		

INDIRECT or GRANTEE Index to Deeds — Greenville County, S. C.

REG. U. S. PAT. OFFICE *Chas. M. Cott* County Indexes Since 1888 An Identifying Trade Mark

Open at Proper Tab according to First Letter or Letters of Name and refer to Buff Sub-Index sheet for page reference.

COTT FAMILY NAME INDEX No. 75 © 1949
MADE BY THE COTT INDEX COMPANY, COLUMBUS, OHIO
SOLD BY WALKER, EVANS & COGSWELL CO., CHARLESTON, S.C.

(D)

FILE NUMBER	DATE OF RECORD	GRANTEES FAMILY NAMES	GIVEN NAMES ABCDEFGH	GIVEN NAMES IJKLMNO	GIVEN NAMES PQRSTUWXYZ	GRANTORS	BOOK	PAGE	No. of Acres	BRIEF DESCRIPTION, LOCATION, ETC. (Not Warranted)
948	July 10, 1979	Bennett			Mayfield Shirley	Robert Edward Bennett	1106	403		"Farmington Acres" Lot 809 Clayton Drive
1300	July 12, 1979	"		Terry, et al John		Rice Corp.	1106	576	8.79	Tract B = 1.69 Acs. Saluda Sp.
"	"	"		et al Judy Neal		" "	1106	576		
3524	July 31, 1979	"	Charles E.	Miriam Jean		Lewis S. Hiltrop	1108	199		"Tar Acres" Lot 11 Standing Springs Rd.
6233	Aug. 21, 1979	"	Bobbie J.	Griffin		Robert D. Hiltrop, et al	1109	828		"Oldfield" Lot 50 Antioch Church Rd.
7318	Aug 30, 1979	"		John Terry, et al		Rice Corporation	1110	474	8.79	Acs = Tract G
"	"	"		et al Judy Neal		" "	1110	474		
11529	Oct. 5, 1979	"			Wilton S.	M. S. Sanford, Jr. et al	1113	102		Lease Agreement
12181	Oct. 11, 1979	"	Howard M.	et al		Roy E. Pettit	1113	405	}	Lot 3 "Heritage Lakes"
"	"	"	Carolyn C.	et al		" "	1113	405		
13120	Oct. 14, 1979	"	Beth Renee			Howard M. Bennett et al	1113	452		Lot 3 "Heritage Lakes" Lot "Woodfield", South Sp.
21972	Jan. 15, 1980	"		Kathryn B.		Billy O. Bennett	1118	953		Lot 8 Cr. Woodmont Ln. & Edgefield
22982	Jan. 25, 1980	"	Betty C.	Lewis S.		Frank B. Bennett	1119	579	7.15	Acres
22981	Jan. 25, 1980	"	Annie B.	James Edwin, Jr.		Frank B. Bennett	1119	580	9.20	Acres
24857	Feb. 15, 1980	"			Thomas J. et al	James W. Noares et al	1120	649	}	Lot Waccamaw Ave.
"	"	"			Sarah R. et al	" " " "	1120	649		

INDIRECT or GRANTEE Index to Deeds — Greenville County, S. C.

(D)

REG. U. S. PAT. OFFICE *Chas McCott* County Indexes Since 1888
An Identifying Trade Mark

Open at Proper Tab according to First Letter or Letters of Name and refer to Buff Sub-Index sheet for page reference.

COTT FAMILY NAME INDEX No. 75 © 1949
MADE BY THE COTT INDEX COMPANY, COLUMBUS, OHIO
SOLD BY WALKER, EVANS & COGSWELL CO., CHARLESTON, S.C.

FILE NUMBER DATE OF RECORD	GRANTEES FAMILY NAMES	GIVEN NAMES ABCDEFGHIJ	GIVEN NAMES JKLMNO	GIVEN NAMES PQRSTUVWXYZ	GRANTORS	BOOK	PAGE	No. of Acres	BRIEF DESCRIPTION, LOCATION, ETC. (Not Warranted)
29873 Apr. 9, 1980	Bennett	Charles et al			Wayne S. Mann et al	1123	677	}	Lot 21 Pine St. Bryon Acres
" "	"	Ethel N. et al			" " " "	1123	677		
35314 June 10, 1980	"			Shirley J.	Thomas C. Few	1127	226		Apex "Camilla Park"
7823 Sept. 10, 1980	"	Billie S.			Louisa Hill et al	1132	964		Lot 13 + pt - Lot 12 Washington Augusta Circle
14149 Nov. 5, 1980	"	Grace E.			American Service Corp. of S.C.	1136	758		Lot 102 Cr. Winyah St. + Faris Rd. Require unit 3-B Yorktown Horiz Prop
16688 Dec. 2, 1980	"			Richard et al ^{Henry}	Ethel R. Darnell, et al	1138	235	}	Lots 9 + 10 Rutledge Lake Rd.
"	"			Susan T.	" " " "	1138	235		
19426 Jan. 8, 1981	"	Eustace			Wilkins Nowood + Co. Inc.	1140	447		Lot 6 Enoree Ct. "Enoree Hgts"
20089 Jan 12, 1981	"	Annabel M.			James Earle Bennett, Jr.	1140	609		Power of Attorney
23963 Feb. 25, 1981	"			Wilton L.	Judson Lodge # 319 A.F.M.	1143	217		Lease Agreement
24854 Mar. 5, 1981	"	Betty Jo + Lewis L.			James W. Campbell, et al	1143	732	4.39	Acres Campbell Lake Rd.
24856 Mar. 5, 1981	"	Betty J.			Furman M. Campbell	1143	734		Mt. 13 Acres O'Neal Jr. Saluda Sp.
27709 Apr. 2, 1981	"	Judy Neal			John Jerry Bennett	1145	557		Lot 169, 19.76 + 8.79 Acres (Hill St.) Greens
27920 Apr. 6, 1981	"	B. A. + Company, Inc.			Formerly Margaret L. Bennett Margaret L. Bennett Cullum	1145	757		Lot Cr. Trade St + Poinsett St.
28345 Apr. 9, 1981	"			Spencer E.	Jessie A. Bennett	1145	979	1/2	Acres Chick Spgs Sp.

INDIRECT or GRANTEE Index to Deeds — Greenville County, S. C.

KEYS PRINTING CO., GREENVILLE, S. C.

Open at Proper Tab according to First Letter or Letters of Name and refer to Buff Sub-Index sheet for page reference.


(E)

FILE NUMBER	GRANTEES	GIVEN NAMES	GIVEN NAMES	GIVEN NAMES	GRANTORS	BOOK	PAGE	No. of Acres	BRIEF DESCRIPTION, LOCATION, ETC. (Not Warranted)
DATE OF RECORD	FAMILY NAMES	ABCDEFGHIJ	IJKLMNOP	QRSTUVWXYZ					
29477 Apr. 21, 1981	Bennett			By Janice a Gaunt Robert, et al	Harold Dean Perry, et al	1146	715	} 33.1 acres Highland Sp.	} Real Estate Purchase and Sales Contract 33.1 acres
" "	"			By Janice a Gaunt Ruth A., et al	" " " "	1146	715		
33868 June 5, 1981	"			Robert, et al	Harold Dean Perry, et al	1149	448		
" "	"			Ruth A., et al	" " " "	1149	448		
3383 Aug 6, 1981	"			Shirley, et al	Levin E. Gil, et al	1153	94		Lot Riley Rd.
4716 Aug 21, 1981	"			James A.	J. Eric Kindberg, et al	1153	874		Lots 16 & 17 Sullivan St.
5899 Sept 2, 1981	"			Jay W. et al	Lawrence L. Haulter, et al	1154	517		Blue Ridge Dr. Pt. lot 14 Cr. Assembly St &
6357 Sept 9, 1981	"	Belinda C.		Wayne	C. J. Bullock, et al	1154	788		Sec. 5 "East Highlands" Est. Lot 8 & pt. lot 9 Claremont ave. rd. &
8444 Oct. 2, 1981	"			Shirley J.	Belstone Brothers Bldg. Inc.	1156	189		Lot 69 Northwood Sec. I
11929 Nov. 13, 1981	"			+ DBA: Frontier L & S Richard, Ind.	Collins Music Co. Inc.	1158	365		Coin Machine Agreement
13427 Dec. 4, 1981	"			Shirley	Dianne Moreno	1159	143		Int. lot Riley Rd.
14789 Dec. 28, 1981	"	Anthony L. DBA: The Wash Board		Susan L. Mc.	Martha Mozelle R.	1159	993	0.34	Acres Poplar Dr. Green
15137 Dec. 31, 1981	"	Charles B. Indir &			Collins music Co. Inc.	1160	400		Coin Machine Agreement
19743 Mar. 4, 1982	"	Christel			Ruby B. Anderson	1163	378		Chick Spgs. Sp. Int. 1.2 Ac. = Lot 5 Taylors
19743 Mar. 4, 1982	"	Christel			Ruby B. Anderson	1163	379		Int. Lots 13 & 14 Chick Spgs. Sp.
19742 Mar. 4, 1982	"	Christel			Henry Hudson Bennett, Jr.	1163	380		Chick Spgs. Sp. Int. 1.2 Ac. = Lot 5 Taylors

INDIRECT or GRANTEE Index to Deeds — Greenville County, S. C.

(E)

KEYS PRINTING CO., GREENVILLE, S. C.

 Open at Proper Tab according to First Letter or Letters of Name and refer to Buff Sub-Index sheet for page reference.

FILE NUMBER DATE OF RECORD	GRANTEES FAMILY NAMES	GIVEN NAMES ABCDEFGH	GIVEN NAMES IJKLMNO	GIVEN NAMES PQRSTUVWXYZ	GRANTORS	BOOK	PAGE	No. of Acres	BRIEF DESCRIPTION, LOCATION, ETC. (Not Warranted)
19742 Mar. 4, 1982	Bennett	Christel			Henry H. Bennett	1163	381		Int. Lots 13 & 14 Chick Spgs. Sp.
19741 Mar. 4, 1982	"	Christel			Freddy R. Bennett ^{et al}	1163	382		Chick Spgs. Sp. Int. 1.2 Acres = Lot 5 Taylor
19741 Mar. 4, 1982	"	Christel			Freddy R. Bennett ^{et al}	1163	383		Int. Lots 13 & 14 Chick Spgs. Sp.
19748 Mar. 4, 1982	"	Christel			Kenneth L. Bennett	1163	384		Chick Spgs. Sp. Int. 1.2 Acres = Lot 5 Taylor
19748 Mar. 4, 1982	"	Christel			Kenneth L. Bennett	1163	385		Int. Lots 13 & 14 Chick Spgs. Sp.
19739 Mar. 4, 1982	"	Christel			Linda Bennett	1163	386		Chick Spgs. Sp. Int. 1.2 Acres = Lot 5 Taylor
19739 Mar. 4, 1982	"	Christel			Linda Bennett	1163	387		Int. Lots 13 & 14 Chick Spgs. Sp.
19738 Mar. 4, 1982	"	Christel			Luther L. Bennett	1163	388		Chick Spgs. Sp. Int. 1.2 Acres = Lot 5 Taylor
19738 Mar. 4, 1982	"	Christel			Luther L. Bennett	1163	389		Int. Lots 13 & 14 Chick Spgs. Sp.
19737 Mar. 4, 1982	"	Christel			Dorothy Bennett Kelley	1163	390		Chick Spgs. Sp. Int. 1.2 Acres = Lot 5 Taylor
19737 Mar. 4, 1982	"	Christel			Dorothy Bennett Kelley	1163	391		Int. Lots 13 & 14 Chick Spgs. Sp.
19736 Mar. 4, 1982	"	Christel			Helen B. Thompson	1163	392		Chick Spgs. Sp. Int. 1.2 Acres = Lot 5 Taylor
19736 Mar. 4, 1982	"	Christel			Helen B. Thompson	1163	393		Int. Lots 13 & 14 Chick Spgs. Sp.
19735 Mar. 4, 1982	"	Christel			Edna Ruth Ward	1163	394		Chick Spgs. Sp. Int. 1.2 Acres = Lot 5 Taylor
19735 Mar. 4, 1982	"	Christel			Edna Ruth Ward	1163	395		Int. Lots 13 & 14 Chick Spgs. Sp.
20083 Mar. 9, 1982	"	+ DBA J. C. Haley Furniture Co.		Tom, Indir	Jules J. Haley, et al	1163	577		Lots and Strip

INDIRECT or GRANTEE Index to Deeds — Greenville County, S. C.

KEYS PRINTING CO., GREENVILLE, S. C.

Open at Proper Tab according to First Letter or Letters of Name and refer to Buff Sub-Index sheet for page reference.

FILE NUMBER DATE OF RECORD	GRANTEES FAMILY NAMES	GIVEN NAMES ABCDEFGHIJ	GIVEN NAMES KLMNOP	GIVEN NAMES QRSTUVWXYZ	GRANTORS	BOOK	PAGE	No. of Acres	BRIEF DESCRIPTION, LOCATION, ETC. (Not Warranted)
24836 May 7, 1982	Bennett		James A.		Ellie Owen Taber, ^{etal}	1166	579		Lower St. + Hanover St. (Heyward St.) Lot Sullivan St. Also lots 7 + 8 Lgnt 3p.
6537 Sept 15, 1982	"			Susie S.	Napoleon Meekins	1173	900		ht. .51 Acs Blessingame Rd. Lgnt 3p.
6536 Sept 15, 1982	"			Susie S.	William Meekins	1173	901		ht. .51 Acs Blessingame Rd. Lgnt 3p.
6534 Sept 15, 1982	"			Susie S.	Georgia M. Brown	1173	902		ht. .51 Acs Blessingame Rd. Lgnt 3p.
6715 Sept 17, 1982	"			Shirley R.	Floyd L. Arrowood ^{etal}	1174	41		Lot 3 Rison Rd.
6717 Sept 17, 1982	"			Shirley R.	Floyd L. Arrowood ^{etal}	1174	42		Lot 2 Rison Rd.
6716 Sept 17, 1982	"			Shirley R.	Floyd L. Arrowood ^{etal}	1174	43		Lot 1 Rison Rd.
6902 Sept 29, 1982	"		J. C. ^{etal}		Charles J. Spillone ^{etal}	1174	231		Lot 13 Ninth St. + Newbert ave. "Judson Mills" Sec. 5
"	"		Janie W. ^{etal}		" " " " ^{etal}	1174	231		Corrections Deed
11835 Nov. 15, 1982	"			Shirley R.	Floyd L. Arrowood ^{etal}	1177	271		Deed Ch 1174 Pg 41 Lot 3 Rison Rd. For Orig. see Deed
11836 Nov. 15, 1982	"			Shirley R.	Floyd L. Arrowood ^{etal}	1177	272		Deed Ch 1174 Pg 42 Lot 2 Rison Rd. For Orig. see
11837 Nov. 15, 1982	"			Shirley R.	Floyd L. Arrowood ^{etal}	1177	273		Deed Ch 1174 Pg 43 Lot 1 Rison Rd. For Orig. see
12755 Nov 26, 1982	"	Daisy J. & Melvin Jr.			G. & G Investments	1177	868		Forest Egle. Lot 140 Pinefield Dr. South "Cleveland Forest"
16358 Jan 5, 1983	"	Charles Thomas, III ^{etal}			Bankers Trust of S. C.	1180	286		Lot 62 Wilderness Lane
20882 Feb 23, 1983	"	Norma			Willie Mae Wilson Renty	1183	40	0.70	acc. Parker Rd. Oaklawn Sp. Chuck Spge. Sp.
21677 Mar 2, 1983	"			William P.	M. E. Math & Tucker Inc.	1183	471		Lot 42 Taylor Rd. "Belmont"

INDIRECT or GRANTEE Index to Deeds — Greenville County, S. C.

(F)

KEYS PRINTING CO., GREENVILLE, S. C.

Open at Proper Tab according to First Letter or Letters of Name and refer to Buff Sub-Index sheet for page reference.

FILE NUMBER DATE OF RECORD	GRANTEES FAMILY NAMES	GIVEN NAMES ABCDEFGHIJ	GIVEN NAMES JKLMNO	GIVEN NAMES PQRSTUVWXYZ	GRANTORS	BOOK	PAGE	No. of Acres	BRIEF DESCRIPTION, LOCATION, ETC. (Not Warranted)
31345 May 24, 1983 24048	Bennett	Joris P.			Jan B. Rose	1188	823		General Power of attorney
June 15, 1983 4358	"	Dreddy R. & Minnie J.			WPA DTD 4/16/79 Bank of David I South Carolina National	1190	304		Lot 51 + pt Lot 50 Carver Rd.
Aug. 5, 1983 5316	"	James Marion			Ruther B. Smith, Jr.	1193	922		Lot 14 + 15 ^{lots} Newwood St. - Newwood
Aug. 15, 1983	"	"		Iroy E. et al	Hertrude A. Bennett	1194	396	}	Lot Hwy 20, Thove Sp.
"	"	"		Sybil Gane et al	" " "	1194	396		
6487 Aug. 24, 1983	"	Marie H.			William P. Bennett	1194	973		Green Int. lot Taylors Rd. Belmont Hgts
6490 Aug. 24, 1983	"			William P.	McElrath + Tucker, Inc.	1194	981		Lot Taylors Rd. Belmont Hgts, Green
7767 Sept 6, 1983	"	Veston Carey & Mimi N.			Sybil Dempsey Allen	1195	823	0.57	Ac. Wood Rd Chick Springs Sp.
9724 Sept 22, 1983	"	Annabel M.			J. E. Bennett	1196	929	4/100	Ac. Church St, Chick Springs Sp.
9805 Sept 23, 1983	"	Annie Pearl			Willie James Johnson	1196	995		Power of attorney
11905 Oct 11, 1983	"	James Edward			James W. Johnson et al	1198	268		Lot 49 Rogers Ave
15529 Nov 11, 1983	"	James E. Jr.			Annabel M. Bennett	1200	317		Power of attorney
20802 Jan 3, 1984	"	Betty			Lillian A. Sasso	1203	718		Lot, Pickney Street St Ext.
21246 Jan 6, 1984	"	Graham et al			Eugene S. Armstrong	1203	916		Int 1.39 Ac. lot 2-A Cleveland
24982 Feb 14, 1984	"			Willard L.	Donald E. Stowe	1206	350		Lot 33 Cardinal Dr. Cardinal
25535 Feb 20, 1984	"	Darrell			Ronnie Corall Bates	1206	535		Lot Mple Rd. New old Mple Rd

INDIRECT or GRANTEE Index to Deeds — Greenville County, S. C.

Open at Proper Tab according to First Letter or Letters of Name and refer to Buff Sub-Index sheet for page reference.

FILE NUMBER DATE OF RECORD	GRANTEES FAMILY NAMES	GIVEN NAMES ABCDEFGH	GIVEN NAMES IJKLMNO	GIVEN NAMES PQRSTUVWXYZ	GRANTORS	BOOK	PAGE	No. of Acres	BRIEF DESCRIPTION, LOCATION, ETC. (Not Warranted)
36963 May 23 1984	Bennett		Drahans		College Properties Inc.	1213	235		Bridge Colony Ph II Lot 226 Camp Hill Rd, Cliff
38155 June 1, 1984	"			etc James W. P.	Shelby H. Long	1214	214		Lot 1st Cr. Brookside Way + Marshall St.
"	"			etc Mary Ann	"	1214	214		
949 July 9, 1984	"			Judy C. + William J. B.	Ronald E. Blackwelder	1216	606		III Lot 297 Swampy Fox Drail Condo
1309 July 12, 1984	"			3 Kathryn	Billy O Bennett	1216	916		Lot 1.93 ac.
2026 Oct 26, 1984	"		Frank C.		Frank H. Johnson	1224	943		Revised Unit 88 Drentwood Striping
1312 Oct 31, 1984	"			James J.	The Intin Corp	1225	326		Lot 49 Wedgfield Sec II
15126 Nov 19, 1984	"		Beatrice A		Dray E. Bennett	1226	674	.62 ac.	
15286 Nov 23, 1984	"		Betty L		Denge H. Bennett	1227	66		Lot 1st Bush Spry Rd.
15583 Nov 27, 1984	"		Fred M.	etc	Peter E. Shaluby	1227	210		Lot 390 Pleasant Valley
"	"		Angela J.	etc	"	1227	210		
15984 Nov 27, 1984	"		Albert C. + Linda W.		Charles A. Pressley	1227	220		Lot 2d Springfield Glenwood Forest
25299 Mar 1, 1985	"		Charles Thomas		Marionette Y. McTear	1233	954		Lot 1st 62 Wilderness Lane
30338 Apr 10, 1985	"		Darrell		An Estate of Stephen S. Pope	1236	840		Lot 25-1 = 3.4 ac Old Mice Rd.
18210 Nov 27, 1985	"		Edward + Lois Jackson		Master W. Daniel Hubbard	1254	303		III Lot 128 Sherbrooke in (B) Westwood
19922 Dec 15, 1985	"		M. etc Janice		Michael Johnson aka John Ann McChesney Dawn Ann Wiggard	1255	319		Lot 1st 6 old Rutledge Rd

INDIRECT or GRANTEE Index to Deeds — Greenville County, S. C.

Open at Proper Tab according to First Letter or Letters of Name and refer to Buff Sub-Index sheet for page reference.

FILE NUMBER DATE OF RECORD	GRANTEES FAMILY NAMES	GIVEN NAMES ABCDEFGHIJ	GIVEN NAMES JKLMNO	GIVEN NAMES PQRSTUVWXYZ	GRANTORS	BOOK	PAGE	No. of Acres	BRIEF DESCRIPTION, LOCATION, ETC. (Not Warranted)
23012 Jan 16, 1986	Bennett		McQuade etc	Peggy Ann	Elin Michael Howard	1257	421		1/2 ac. Lot 59 Arbutus Dale Elletts
23013 Jan 16, 1986	"		McQuade etc	Peggy Ann	Mike Howard	1257	422		1/2 ac. Lot 59 Arbutus Dale Elletts
23044 Jan 18, 1986	"		Frank Stoddard	Sarah	Nancy C. Jackitt	1257	416		10 ac. Inte 50 ac. Augusta rd. Lees
20731 May 20, 1986	"	B. (Carol) etc Landscape			Ruth Wade Bunn aka Silline Ruth Bunn	1262	269		Paving attorney
22210 April, 1986	"	B. (Carol) etc Landscape			Silline Ruth Wade Bunn	1262	225	2.16 ac.	Dublin etc
38987 May 23, 1986	"		Ann et al Martha		Barry L. Stone et al Trust Inc.	1266	982		1/2 ac. Pt Lot 31 Lake El-ge-ma Dr.
129045 May 27, 1986	"		Abbott Rinda + Wayne	Wesley	Blitt Fifty-Fifth	1267	216		Part of Woodbury Ridge Apts 12-14 Williamsburg St
43559 June 26, 1986	"			Ordeal Ronald	Ronnie A. Krieg	1269	625		Lot also R/W
44086 June 30, 1986	"	Edward Christian			James B. Jooles et al	1269	875		Acres Sec 1 Lot 3 Figsville Rd. Sunrise
22556 July 23, 1986	"		etc Joy D.		Charles R. Junes	1271	735		Lot 51 Point North Franklin Park Townhomes
2922 July 28, 1986	"		etc Denge V. + Nancy		Denge W. Colebough et al	1272	25		Lot 10. Byst. Boulevard + Augusta rd.
4876 Jul 29, 1986	"			Saurie	Randy Gordon et al	1272	135	15	acres Highland Sp.
12339 Oct 1, 1986	"		Jane Catherine + James	Allen	Charlotte Kull Kuthi	1277	191		Lot Russell Ave
22529 Oct 4, 1986	"			Finley Sarah	William B. Bennett	1282	286	1	ac. W. Georgia Rd
24002 Nov 8, 1986	"		E. L. etc Edward		Johnny M. Flynn et al	1282	637		Lot 451 Capwood Rd. Waterford
"	"				" "	1282	637		See V S'ville

REVERSE or GRANTEE Index to Deeds — Greenville County, S. C.

REG. U. S. PAT OFFICE *Chas. McCott* County Indexes Since 1888 An Identifying Trade Mark

Open at Proper Tab according to First Letter or Letters of Name and refer to Buff Sub-Index sheet for page reference.

COTT FAMILY NAME INDEX No. 75 © 1949
MADE BY THE COTT INDEX COMPANY, COLUMBUS, OHIO
SOLD BY PHOTO COPY SUPPLY, MAULDIN, S. C.

FILE NUMBER	DATE OF RECORD	GRANTEES FAMILY NAMES	GIVEN NAMES ABCDEFGH	GIVEN NAMES IJKLMNO	GIVEN NAMES PQRSTUWXYZ	GRANTORS	BOOK	PAGE	No. of Acres	BRIEF DESCRIPTION, LOCATION, ETC. (Not Warranted)
21340	Jan 30, 1987	Bennett	Donald	M. C.		Thomas J. Clark ^{etal}	1287	403		Lot 86 County Club Dr. Shavneck
26613	Mar 9, 1987	"	David	Dodson		Estelle Bennett	1289	836		pt lot 4 Pinckney St
40973	Apr 1, 1987	"	Callie	S. ^{etal}		Willie J. Smith ^{gr. etal}	1291	659		Lot 43 Sep Van Hills
42014	Apr 6, 1987	"	Howard	M. ^{etal}		Evelyn E. Walback	1291	991		Lot 3 Heritage Lake
	"	"	Carlynn	C. ^{etal}		" "	1291	991		
42636	Apr 9, 1987	"	Eustace	E.		Jessie Bennett ^{etal}	1292	16		Lot 6 Taylors, Chick Spg Sp
48946	May 12, 1987	"			Ralph	Melchior C. Scott	1294	733		Ann Condominiums Unit # 1 Blair pump Regime, 90
8812	Aug 19, 1987	"	Blair	Joseph		Elcie U. Jones	1302	876		Lot 27 Laurens Rd. U.S. Hwy 876
9875	Aug 26, 1987	"			Sharon ^{gr. etal}	Eustace Bennett	1303	429		Lot 6 Ennis Ct. Ennis Hpts
	"	"			Spencer	" "	1303	429		
13532	Sept 17, 1987	"			Jamara	Henry S. Smith ^{gr. etal}	1305	319		Lot 26 7 Saco St. Abney Mill
17216	Oct 9, 1987	"	Doris P.			Rosemary M. Fisher	1307	455		Lot 165 Chappwood Dr. Curtis Sp.
20816	Nov 3, 1987	"		J. Perry		Sandra J. Hawkins	1309	590		Lot 14 Montclair
21025	Nov 4, 1987	"		James E.		Annabel M. Bennett	1309	701		General Wills Power of attorney
21273	Nov 6, 1987	"		Julie B. + Stephen		Daniel E. Nation ^{etal}	1309	806		Lot 25 Ferncreek
21778	Nov 19, 1987	"	Eustace			Maudie Stoddard Child ^{etal}	1310	45		Lot 7 Ennis Hpts Ennis Court

REVERSE or GRANTEE Index to Deeds — Greenville County, S. C.

REG. U. S. PAT. OFFICE *Chas McCott* County Indexes Since 1888 An Identifying Trade Mark

 Open at Proper Tab according to First Letter or Letters of Name and refer to Buff Sub-Index sheet for page reference.

COTT FAMILY NAME INDEX No. 75 © 1949
MADE BY THE COTT INDEX COMPANY, COLUMBUS, OHIO
SOLD BY PHOTO COPY SUPPLY, MAULDIN, S. C.

FILE NUMBER DATE OF RECORD	GRANTEES FAMILY NAMES	GIVEN NAMES ABCDEFGHIJ	GIVEN NAMES JKLMNO	GIVEN NAMES PQRSTUVWXYZ	GRANTORS	BOOK	PAGE	No. of Acres	BRIEF DESCRIPTION, LOCATION, ETC. (Not Warranted)
30917 Jan 11 1988 32666 Jan 25, 1988	Bennett	<i>etc</i> Betty J.			<i>Big Estate Reserved etc</i> Violet Crystal Maxwell William Street Kemp	1314	872		<i>Down Farm</i> pt 10 Salem Ad Butler Sp. pump Regime North Main St Unit 28 North-gate Lane Hill
43319 Apr 7, 1988	"			<i>etc</i> John B. <i>etc</i> Lynn R. <i>etc</i>	Frank W. Carlock	1315	790		
3028 July 19 1988 8251 Aug 16, 1988	"	<i>P</i> Blawn + Joseph		<i>etc</i> Joseph Marvin <i>etc</i> Laine P. <i>etc</i>	Frank W. Carlock B. J. McKinney James C. Putman	1321	488		pt 43 + pt lots 26-28 Chipwood Lane Green Hill Sub. Sec I
15023 Oct 22 1988	"			Laine P. <i>etc</i> Marvin L. <i>etc</i>	James C. Putman	1321	488	0.17 ac. Vintage Ave	Lot 4 Buckfield Court "Buckfield"
16040 Sept 28, 1988 18428 Oct 13, 1988 18429 Oct 13, 1988	"	<i>C</i> Donald		<i>etc</i> Joseph T. Blawn P.	Johnnie M. Walter Blawn P. Bennett Joseph T. Bennett	1335	184		Lot 4 Buckfield ct "Buckfield" See deed bk. 1335 pg 184
21563 Nov 1, 1988 24486 Nov 18, 1988 4976 April 7, 1989	"	<i>M.</i> Layne + Labbie + Carpenter Bailey		<i>H.</i> Joseph Jimmy R.	Johnnie M. Walter Blawn P. Bennett Joseph T. Bennett John Washell Pitts William Propert S. Public Judge Dmy Lewis Cooper II	1338	878		Dr. Also R/W pt lot 4 + pt lot 5, North Circle
	"					1340	968		Power of attorney
	"					1340	974		Power of attorney
	"					1342	859		Lot 4 Cannon Estate Sec II
	"					1344	654		Lot 1 Sec I. Urban Wood
	"					1358	349		Cobewatship 89GC2300037

REVERSE or GRANTEE Index to Deeds — Greenville County, S. C.

REG. U. S. PAT. OFFICE *Chas. McCalls* County Indexes Since 1888 An Identifying Trade Mark

Open at Proper Tab according to First Letter or Letters of Name and refer to Buff Sub-Index sheet for page reference.

COTT FAMILY NAME INDEX No. 75 © 1949
MADE BY THE COTT INDEX COMPANY, COLUMBUS, OHIO
SOLD BY PHOTO COPY SUPPLY, HAULDRIN, S. C.

()

FILE NUMBER DATE OF RECORD	GRANTEES FAMILY NAMES	GIVEN NAMES ABCDEFGHIJ	GIVEN NAMES JKLMNO	GIVEN NAMES PQRSTUVWXYZ	GRANTORS	BOOK	PAGE	No. of Acres	BRIEF DESCRIPTION, LOCATION, ETC. (Not Warranted)
16421 Apr 17 1989	Bennett			Jaye etal Clara	SA Cora Lee Shaw Cora Lou Shaw	1359	126		Rd = 2.82 acres Lot 92 White Horse
21747 May 18 1989	"			DBA Haley Home Furnishings etal Tom	S. Square etal	1362	218		Attornment Agreement Subordination Non-Disturbance Re: Duncombe Rd Chick Spg Sp. Creek
41590 Sept 15 1989	"				Thomas E. Estate of Alvin Bennett	1373	296		Dec of Distribution, 1 ac. Bunky Creek
49721 Sept 22 1989	"	Belinda C	+	Wayne R.	Lane + Associate etal	1373	879		Lot 6 Berry Mile Estate See Five Parkway Hill
43885 Sept 29 1989	"	Amanda			David L. Stover etal	1374	607		Lot 64 Brookwood D, + Maple
49494 Nov 1 1989	"			Patricia	Naziah E. McCue etal	1377	937		Patricia C. Bennett Lot 1 plot of property of
52183 Nov 17 1989	"			Sandra W	Estate of Ernest B Bennett	1379	913		Cray St. Fountain Hill Dec of Distribution Lot parcel
54544 Dec 4 1989	"			Dany J.	A. J. Prince Builder Inc	1381	438		Lot 11 Fairview Place Subd. Phase

