

INDIRECT or GRANTEE Index to Deeds — Greenville County, S. C.

REG. U. S. PAT. OFFICE *Chas McCott* County Indexes Since 1888
An Identifying Trade Mark

Open at Proper Tab according to First Letter or Letters of Name and refer to Buff Sub-Index sheet for page reference.

COTT FAMILY NAME INDEX No. 75 © 1949
MADE BY THE COTT INDEX COMPANY, COLUMBUS, OHIO
SOLD BY WALKER, EVANS & COGSWELL CO., CHARLESTON, S.C.

(A)

FILE NUMBER	DATE OF RECORD	GRANTEES FAMILY NAMES	GIVEN NAMES ABCDEFGHIJ	GIVEN NAMES KLMNOP	GIVEN NAMES QRSTUVWXYZ	GRANTORS	BOOK	PAGE	No. of Acres	BRIEF DESCRIPTION, LOCATION, ETC. (Not Warranted)
15984	Jan 3, 1975	Bank	Bankers Trust of S.C.			<i>Cancelled</i> Helen S Lake	1012	637		RIPIA
116300	Jan 8, 1975	"	Exec. for Marion Shapley Merritt			Dixie Realty + Invest Co. Arno P. Snow Gregory	1012	763		3 lots Augusta St. Greenville Tr. Dist 3 15th Princeton St. W. Westwood Sville Aust. Tr. Lot 548 Chuckwood Ct. S.C.
17491	Jan 24, 1975	"	Bankers Trust of S.C.			Arno P. Snow, now	1013	625		
13757	Jan 24, 1975	"	Bankers Trust of S.C.				1014	310		
20631	Mar 6, 1975	"	Agent for Furman University			Thomas A. White, et al.	1015	356		"Stratford Forest" Lot 72 Kensington RD.
22361	Mar 31, 1975	"	Bankers Trust of S.C. N.A.			Ronald C. Calhoun, et al.	1016	129		Real Property Agree.
22362	Mar 31, 1975	"	Bankers Trust of S.C. N.A.			Walter C. Montjoy, et al.	1016	135		Real Property Agree.
24258	Apr 21, 1975	"	Bankers Trust of S.C.			Walter D. Cox, et al.	1017	98		Real Property Agree.
26304	May 13, 1975	"	"			James A. Boyd, et al.	1018	147		Real Property Agree.
27193	May 21, 1975	"	Exec. of Est. of John T. Douglas				1018	613		Real Property Agree. see Deed BK 501 pg. 109 Agree to remove restrictive covenants of
27844	May 28, 1975	"	Bankers Trust of S.C.			Martin-Wright Assoc. a gen. pts.	1018	953		Collateral Assign. of lease
27845	May 28, 1975	"	Bankers Trust of S.C.			Martin-Wright Assoc. a gen. pts.	1018	956		Collateral Assign. of lease
28382	Jun 2, 1975	"	"			Jack D. Age, et al.	1019	231		"D. Forest Lots" Lot 121 W. Silverdale RD
28988	June 9, 1975	"	Bankers Trust of S.C.			Robert E. Kirby, et al.	1019	556		Real Property Agree.
29776	June 17, 1975	"	Bankers Trust of S.C.			Steven A. Brasley, et al.	1019	757		Real Property Agree.
29891	June 18, 1975	"	"			John L. Hill, et al.	1020	27		Real Property Agree.

INDIRECT or GRANTEE Index to Deeds - Greenville County, S. C.

(A) REG. U. S. PAT. OFFICE *Chas. McCott* County Indexes Since 1888 An Identifying Trade Mark

Open at Proper Tab according to First Letter or Letters of Name and refer to Buff Sub-Index sheet for page reference.

COTT FAMILY NAME INDEX No. 75 © 1949 MADE BY THE COTT INDEX COMPANY, COLUMBUS, OHIO SOLD BY WALKER, EVANS & COGSWELL CO., CHARLESTON, S.C.

FILE NUMBER DATE OF RECORD	GRANTEES FAMILY NAMES	GIVEN NAMES ABCDEFGH	GIVEN NAMES IJKLMNO	GIVEN NAMES PQRSTUVWXYZ	GRANTORS	BOOK	PAGE	No. of Acres	BRIEF DESCRIPTION, LOCATION, ETC. (Not Warranted)
30740 June 27, 1975	Brown				cancelled 7-12-85 # 1456 Lot BK 90-769 Donnie S. Lankford 1-27-78 cancelled # 22335 Lot BK 54-765 Donnie S. Lankford	1020	221		Real Property Agree.
3748 Aug 11, 1975	"	"	"	"	Johnny A. Blakley	1020	500		Real Property Agree.
3893 Aug 12, 1975	"	"	"	"	Eloise Cooley	1022	577		Real Property Agree.
531 Aug 23, 1975	"	cancelled Donnie S. Lankford	"	"	John H. Rowing et al. 9-3-81 # 5965 Lot BK 75-168	1022	630		Real Property Agree.
6045 Sept. 4, 1975	"	"	"	"	Charles David Foster Master	1023	366		Real Property Agree. "Lincoln Hwy."
6055 Sept. 4, 1975	"	"	"	"	Frank P. McGowan, Jr.	1023	661		Lots 17 + 18 Queen St. Bristol" lease pt.
6167 Sept. 5, 1975	"	"	"	"	Creechwood, alone	1023	679	84	Geo. U.S. Hwy. 25 "Valley"
6433 Sept. 9, 1975	"	cancelled Donnie S. Lankford	"	"	Frank P. McGowan, Jr. 9-29-80 # 9924 Lot of 71-1875	1023	720		Lot W. North Street
6828 Sept. 12, 1975	"	"	"	"	Claude P. Hoyle et al.	1023	907		Real Property Agree.
7552 Sept. 11, 1975	"	cancelled Donnie S. Lankford	"	"	Wilbur L. Schiess et al. 1-5-94 # 1300 Sat BK 148-457	1024	186		Real Property Agree.
7531 Sept. 11, 1975	"	"	"	"	E. R. Callcutt et al.	1024	507		Real Property Agree.
7961 Sept. 24, 1975	"	"	"	"	James T. Bell, Jr. et al.	1024	501		Real Property Agree.
9074 Oct. 6, 1975	"	(formerly the Peoples Nat'l Bank)	"	"	Frank P. McGowan, Jr. 6-14-94 # 41654 Sat BK 153-1669	1024	127		1 + 11 lots, etc., etc.
9680 Oct. 10, 1975	"	Richard W. Tr. of S.C.	"	"	Donnie S. Lankford Bottle T. Newbern	1025	368		Real Property Agree.
4680 Oct. 10, 1975	"	"	"	"	Waymon Foster	1025	661		Real Property Agree.
Oct. 1, 1975	"	cancelled Donnie S. Lankford	"	"	11-16-81 Sat BK 75-1394 # 12113 Martha A. Blackwell	1025	663		Real Property Agree.

INDIRECT or GRANTEE Index to Deeds — Greenville County, S. C.

7

REG. U. S. PAT OFFICE *Chas McCott* County Indexes Since 1888
An Identifying Trade Mark

Open at Proper Tab according to First Letter or Letters of Name and refer to Buff Sub-Index sheet for page reference.

COTT FAMILY NAME INDEX No. 75 © 1949
MADE BY THE COTT INDEX COMPANY, COLUMBUS, OHIO
SOLD BY WALKER, EVANS & COGSWELL CO., CHARLESTON, S.C.

(B)

FILE NUMBER	DATE OF RECORD	GRANTEES FAMILY NAMES	GIVEN NAMES ABCDEFGHIJ	GIVEN NAMES KLMNNO	GIVEN NAMES PQRSTUVWXYZ	GRANTORS	BOOK	PAGE	No. of Acres	BRIEF DESCRIPTION, LOCATION, ETC. (Not Warranted)
10060	Oct 15, 1975	Bank	Bankers Trust of S.C.	10-5-83 #	11292	Ralph M. Ingram et al.	1025	867		Real Property Agree.
10474	Oct 20, 1975	"	Bankers Trust of S.C.	10-28-77 # 12840	12840	Bernie G. Copeland et al.	1026	99		Real Property Agree.
11355	Oct 27, 1975	"	"	"	"	"	1026	99		Real Property Agree.
11609	Oct 31, 1975	"	"	"	"	Donald R. Smith et al.	1026	655		Real Property Agree.
12374	Nov 10, 1975	"	"	"	"	James D. Cantrell et al.	1027	81		Real Property Agree.
13518	Nov 21, 1975	"	Bankers Trust of S.C.	3-19-84 # 28737	28737	Howard I. Hink et al.	1027	583		Real Property Agree.
14935	Dec 9, 1975	"	Bankers Trust of S.C.	3-24-78 # 28128	28128	Billy S. Barrett, et al.	1028	404		Real Property Agree.
15678	Dec 17, 1975	"	"	"	"	Eugene W. Bettio	1028	856		Assignment of lease
15672	Dec 17, 1975	"	"	"	"	Eugene W. Bettio	1028	860		Memorandum of lease
15674	Dec 17, 1975	"	"	"	"	for Benjamin S. Lew et al., Chemical Bankers Tr.	1028	864		Agree. Subordination & Attachment
16439	Dec 29, 1975	"	Bankers Trust of S.C.	10-5-77 # 10283	10283	Daryl W. Crooks, et al.	1029	444		Real Property Agree.
16440	Dec 29, 1975	"	"	1-31-79 # 22446	22446	Wayne D. Bennett, et al.	1029	445		Real Property Agree.
18372	Jan 20, 1976	"	Bankers Trust of S.C.	11-15-79 # 16608	16608	Charles Vernon Johnson et al.	1030	421		Real Property Agree.
19961	Feb 5, 1976	"	Trust of John T. Douglas	"	"	Lehman A. Mossley	1031	243		Dr. (291 Bay-Pass) cont. 11 Parcels Pleasantburg
20255	Feb 10, 1976	"	Bankers Trust of S.C.	"	"	Frank P. McGowan, Jr.	1031	446		} Lot 2. Main St. also lots 1, 2, 3 & 4 Co Jackson St. & Markley Alley also lots. Main St. also lot Markley Alley & Hilltop. also int in Alleys & Sts.
"	"	"	"	"	"	"	1031	446		
"	"	"	"	"	"	"	1031	446		
"	"	"	"	"	"	"	1031	446		

INDIRECT or GRANTEE Index to Deeds — Greenville County, S. C.

1
(B)

REG. U. S. PAT. OFFICE *Chas McCott* County Indexes Since 1888
An Identifying Trade Mark


Open at Proper Tab according to First Letter or Letters of Name and refer to Buff Sub-Index sheet for page reference.

COTT FAMILY NAME INDEX No. 75 © 1949
MADE BY THE COTT INDEX COMPANY, COLUMBUS, OHIO
SOLD BY WALKER, EVANS & COGSWELL CO., CHARLESTON, S.C.

FILE NUMBER DATE OF RECORD	GRANTEES FAMILY NAMES	GIVEN NAMES ABCDEFGHIJ	GIVEN NAMES JKLMNOPQ	GIVEN NAMES RSTUVWXYZ	GRANTORS	BOOK	PAGE	No. of Acres	BRIEF DESCRIPTION, LOCATION, ETC. (Not Warranted)
25365 Feb. 11, 1916	Barkeley			D.C. N.A. Trust of James E. Thomas	James E. Thomas	1031	536		Real Property Agree.
21041 Feb. 20, 1916	"	as Exec. + Tr. of Est. of John T. Douglas		Trust of J.C. Douglas	J.C. Douglas	1031	845		9 Parcels lease pt
21202 Feb. 20, 1916	"	Cancelled Donnie S. Lankersley	2-15-79	N.A. #240423 lot BK 55-249	Trust of J.C. Douglas	1031	920		Real Property Agree
21281 Feb. 23, 1916	"	Cancelled Donnie S. Lankersley	7-6-77 # 434	8th BK 49-209	Trust of J.C. Douglas	1031	947		Real Property Agree.
21694 Feb. 29, 1916	"	as Exec. of Est. John T. Douglas		" "	Louis V. Otemple	1032	118		Real Property Agree. Deed see bk 1031 pg. 245 Dist. 10 Parcels for original
21958 Mar. 1, 1916	"	Cancelled Donnie S. Lankersley	8-1-77 # 3282	N.A. 5th BK 50-31	Trust of J.C. Douglas	1032	361		Real Property Agree
21958 Mar. 1, 1916	"	Cancelled Donnie S. Lankersley	8-7-77 # 3281	N.A. 5th BK 50-30	Trust of J.C. Douglas	1032	362		Real Property Agree
22210 Mar. 3, 1916	"	Cancelled Donnie S. Lankersley	7-24-92 # 26118	" "	R. F. Winkler	1032	493		Real Property Agree.
22950 Mar. 10, 1916	"	Cancelled Donnie S. Lankersley	12-12-78 # 17852	N.A. 5th BK 62-158	Paul Mahon Bowers	1032	833		Real Property Agree.
23402 Mar. 16, 1916	"	Cancelled Donnie S. Lankersley	2-14-77 # 21402	N.A. 5th BK 64-306	Trust of J.C. Douglas	1033	167		Real Property Agree.
23695 Mar. 16, 1916	"	Cancelled Donnie S. Lankersley	"	"	W. Bagwell	1033	312		Real Property Agree.
23844 Mar. 19, 1916	"	Cancelled Donnie S. Lankersley	2-2-88 # 21947	N.A. 3-2-81 # 24573 lot BK 73-726	Trust of J.C. Douglas	1033	318		Real Property Agree
24060 Mar. 22, 1916	"	Cancelled Donnie S. Lankersley	"	"	Wm. D. Bagwell	1033	474		Real Property Agree. Dist II = lot 5 Stone Ave. Dist I = lot 20 Jenkins Eats Sec I
24939 Mar. 31, 1916	"	Cancelled Donnie S. Lankersley	6-20-77 # 35276	lot BK 68-675	Trust of J.C. Douglas	1033	890		Real Property Agree
25476 Apr. 9, 1916	"	Cancelled Donnie S. Lankersley	6-29-82 # 36112	lot BK 74-868	Trust of J.C. Douglas	1034	481		Real Property Agree

INDIRECT or GRANTEE Index to Deeds — Greenville County, S. C.

REG. U. S. PAT. OFFICE *Chas McCatt* County Indexes Since 1888
An Identifying Trade Mark

 Open at Proper Tab according to First Letter or Letters of Name and refer to Buff Sub-Index sheet for page reference.

COTT FAMILY NAME INDEX No. 75 © 1949
MADE BY THE COTT INDEX COMPANY, COLUMBUS, OHIO
SOLD BY WALKER, EVANS & COGSWELL CO., CHARLESTON, S.C.

(C)

FILE NUMBER DATE OF RECORD	GRANTEES FAMILY NAMES	GIVEN NAMES ABCDEFGHIJ	GIVEN NAMES KLMNNO	GIVEN NAMES PQRSTUWXYZ	GRANTORS	BOOK	PAGE	No. of Acres	BRIEF DESCRIPTION, LOCATION, ETC. (Not Warranted)
26269 Apr 13, 1976	Bank	Bankers		Cancelled 3-21-80 # 28141 Donnie S. Lankersley J & C Realty Co.	J & C Realty Co. et al. D.C.N.A. S. Harold Lane	1034	653		Real Property Agree
26270 Apr 14, 1976	"	"		Cancelled 5-23-83 # 31142 Donnie S. Lankersley J & C Realty Co.	J & C Realty Co. et al. " "	1034	613		Real Property Agree
26271 Apr 14, 1976	"	"		Cancelled " "	" "	1034	611		Real Property Agree
26289 Apr 14, 1976	"	"		Cancelled 6-26-89 # 27711 Donnie S. Lankersley J & C Realty Co.	William E. Smith et al. " "	1034	922		Real Property Agree
26290 Apr 14, 1976	"	"		Cancelled " "	" "	1034	112		Real Property Agree
26291 Apr 14, 1976	"	"		Cancelled " "	" "	1034	111		Real Property Agree
26292 Apr 14, 1976	"	"		Cancelled " "	" "	1034	110		Real Property Agree
26293 Apr 14, 1976	"	"		Cancelled " "	" "	1034	109		Real Property Agree
26294 Apr 14, 1976	"	"		Cancelled " "	" "	1034	108		Real Property Agree
26295 Apr 14, 1976	"	"		Cancelled " "	" "	1034	107		Real Property Agree
26296 Apr 14, 1976	"	"		Cancelled " "	" "	1034	106		Real Property Agree
26297 Apr 14, 1976	"	"		Cancelled " "	" "	1034	105		Real Property Agree
26298 Apr 14, 1976	"	"		Cancelled " "	" "	1034	104		Real Property Agree
26299 Apr 14, 1976	"	"		Cancelled " "	" "	1034	103		Real Property Agree
26300 Apr 14, 1976	"	"		Cancelled " "	" "	1034	102		Real Property Agree
26301 Apr 14, 1976	"	"		Cancelled " "	" "	1034	101		Real Property Agree
26302 Apr 14, 1976	"	"		Cancelled " "	" "	1034	100		Real Property Agree
26303 Apr 14, 1976	"	"		Cancelled " "	" "	1034	99		Real Property Agree
26304 Apr 14, 1976	"	"		Cancelled " "	" "	1034	98		Real Property Agree
26305 Apr 14, 1976	"	"		Cancelled " "	" "	1034	97		Real Property Agree
26306 Apr 14, 1976	"	"		Cancelled " "	" "	1034	96		Real Property Agree
26307 Apr 14, 1976	"	"		Cancelled " "	" "	1034	95		Real Property Agree
26308 Apr 14, 1976	"	"		Cancelled " "	" "	1034	94		Real Property Agree
26309 Apr 14, 1976	"	"		Cancelled " "	" "	1034	93		Real Property Agree
26310 Apr 14, 1976	"	"		Cancelled " "	" "	1034	92		Real Property Agree
26311 Apr 14, 1976	"	"		Cancelled " "	" "	1034	91		Real Property Agree
26312 Apr 14, 1976	"	"		Cancelled " "	" "	1034	90		Real Property Agree
26313 Apr 14, 1976	"	"		Cancelled " "	" "	1034	89		Real Property Agree
26314 Apr 14, 1976	"	"		Cancelled " "	" "	1034	88		Real Property Agree
26315 Apr 14, 1976	"	"		Cancelled " "	" "	1034	87		Real Property Agree
26316 Apr 14, 1976	"	"		Cancelled " "	" "	1034	86		Real Property Agree
26317 Apr 14, 1976	"	"		Cancelled " "	" "	1034	85		Real Property Agree
26318 Apr 14, 1976	"	"		Cancelled " "	" "	1034	84		Real Property Agree
26319 Apr 14, 1976	"	"		Cancelled " "	" "	1034	83		Real Property Agree
26320 Apr 14, 1976	"	"		Cancelled " "	" "	1034	82		Real Property Agree
26321 Apr 14, 1976	"	"		Cancelled " "	" "	1034	81		Real Property Agree
26322 Apr 14, 1976	"	"		Cancelled " "	" "	1034	80		Real Property Agree
26323 Apr 14, 1976	"	"		Cancelled " "	" "	1034	79		Real Property Agree
26324 Apr 14, 1976	"	"		Cancelled " "	" "	1034	78		Real Property Agree
26325 Apr 14, 1976	"	"		Cancelled " "	" "	1034	77		Real Property Agree
26326 Apr 14, 1976	"	"		Cancelled " "	" "	1034	76		Real Property Agree
26327 Apr 14, 1976	"	"		Cancelled " "	" "	1034	75		Real Property Agree
26328 Apr 14, 1976	"	"		Cancelled " "	" "	1034	74		Real Property Agree
26329 Apr 14, 1976	"	"		Cancelled " "	" "	1034	73		Real Property Agree
26330 Apr 14, 1976	"	"		Cancelled " "	" "	1034	72		Real Property Agree
26331 Apr 14, 1976	"	"		Cancelled " "	" "	1034	71		Real Property Agree
26332 Apr 14, 1976	"	"		Cancelled " "	" "	1034	70		Real Property Agree
26333 Apr 14, 1976	"	"		Cancelled " "	" "	1034	69		Real Property Agree
26334 Apr 14, 1976	"	"		Cancelled " "	" "	1034	68		Real Property Agree
26335 Apr 14, 1976	"	"		Cancelled " "	" "	1034	67		Real Property Agree
26336 Apr 14, 1976	"	"		Cancelled " "	" "	1034	66		Real Property Agree
26337 Apr 14, 1976	"	"		Cancelled " "	" "	1034	65		Real Property Agree
26338 Apr 14, 1976	"	"		Cancelled " "	" "	1034	64		Real Property Agree
26339 Apr 14, 1976	"	"		Cancelled " "	" "	1034	63		Real Property Agree
26340 Apr 14, 1976	"	"		Cancelled " "	" "	1034	62		Real Property Agree
26341 Apr 14, 1976	"	"		Cancelled " "	" "	1034	61		Real Property Agree
26342 Apr 14, 1976	"	"		Cancelled " "	" "	1034	60		Real Property Agree
26343 Apr 14, 1976	"	"		Cancelled " "	" "	1034	59		Real Property Agree
26344 Apr 14, 1976	"	"		Cancelled " "	" "	1034	58		Real Property Agree
26345 Apr 14, 1976	"	"		Cancelled " "	" "	1034	57		Real Property Agree
26346 Apr 14, 1976	"	"		Cancelled " "	" "	1034	56		Real Property Agree
26347 Apr 14, 1976	"	"		Cancelled " "	" "	1034	55		Real Property Agree
26348 Apr 14, 1976	"	"		Cancelled " "	" "	1034	54		Real Property Agree
26349 Apr 14, 1976	"	"		Cancelled " "	" "	1034	53		Real Property Agree
26350 Apr 14, 1976	"	"		Cancelled " "	" "	1034	52		Real Property Agree
26351 Apr 14, 1976	"	"		Cancelled " "	" "	1034	51		Real Property Agree
26352 Apr 14, 1976	"	"		Cancelled " "	" "	1034	50		Real Property Agree
26353 Apr 14, 1976	"	"		Cancelled " "	" "	1034	49		Real Property Agree
26354 Apr 14, 1976	"	"		Cancelled " "	" "	1034	48		Real Property Agree
26355 Apr 14, 1976	"	"		Cancelled " "	" "	1034	47		Real Property Agree
26356 Apr 14, 1976	"	"		Cancelled " "	" "	1034	46		Real Property Agree
26357 Apr 14, 1976	"	"		Cancelled " "	" "	1034	45		Real Property Agree
26358 Apr 14, 1976	"	"		Cancelled " "	" "	1034	44		Real Property Agree
26359 Apr 14, 1976	"	"		Cancelled " "	" "	1034	43		Real Property Agree
26360 Apr 14, 1976	"	"		Cancelled " "	" "	1034	42		Real Property Agree
26361 Apr 14, 1976	"	"		Cancelled " "	" "	1034	41		Real Property Agree
26362 Apr 14, 1976	"	"		Cancelled " "	" "	1034	40		Real Property Agree
26363 Apr 14, 1976	"	"		Cancelled " "	" "	1034	39		Real Property Agree
26364 Apr 14, 1976	"	"		Cancelled " "	" "	1034	38		Real Property Agree
26365 Apr 14, 1976	"	"		Cancelled " "	" "	1034	37		Real Property Agree
26366 Apr 14, 1976	"	"		Cancelled " "	" "	1034	36		Real Property Agree
26367 Apr 14, 1976	"	"		Cancelled " "	" "	1034	35		Real Property Agree
26368 Apr 14, 1976	"	"		Cancelled " "	" "	1034	34		Real Property Agree
26369 Apr 14, 1976	"	"		Cancelled " "	" "	1034	33		Real Property Agree
26370 Apr 14, 1976	"	"		Cancelled " "	" "	1034	32		Real Property Agree
26371 Apr 14, 1976	"	"		Cancelled " "	" "	1034	31		Real Property Agree
26372 Apr 14, 1976	"	"		Cancelled " "	" "	1034	30		Real Property Agree
26373 Apr 14, 1976	"	"		Cancelled " "	" "	1034	29		Real Property Agree
26374 Apr 14, 1976	"	"		Cancelled " "	" "	1034	28		Real Property Agree
26375 Apr 14, 1976	"	"		Cancelled " "	" "	1034	27		Real Property Agree
26376 Apr 14, 1976	"	"		Cancelled " "	" "	1034	26		Real Property Agree
26377 Apr 14, 1976	"	"		Cancelled " "	" "	1034	25		Real Property Agree
26378 Apr 14, 1976	"	"		Cancelled " "	" "	1034	24		Real Property Agree
26379 Apr 14, 1976	"	"		Cancelled " "	" "	1034	23		Real Property Agree
26380 Apr 14, 1976	"	"		Cancelled " "	" "	1034	22		Real Property Agree
26381 Apr 14, 1976	"	"		Cancelled " "	" "	1034	21		Real Property Agree
26382 Apr 14, 1976	"	"		Cancelled " "	" "	1034	20		Real Property Agree
26383 Apr 14, 1976	"	"		Cancelled " "	" "	1034	19		Real Property Agree
26384 Apr 14, 1976	"	"		Cancelled " "	" "	1034	18		Real Property Agree
26385 Apr 14, 1976	"	"		Cancelled " "	" "	1034	17		Real Property Agree
26386 Apr 14, 1976	"	"		Cancelled " "	" "	1034	16		Real Property Agree
26387 Apr 14, 1976	"	"		Cancelled " "	" "	1034	15		Real Property Agree
26388 Apr 14, 1976	"	"		Cancelled " "	" "	1034	14		Real Property Agree
26389 Apr 14, 1976	"	"		Cancelled " "	" "	1034	13		Real Property Agree
26390 Apr 14, 1976	"	"		Cancelled " "	" "	1034	12		Real Property Agree
26391 Apr 14, 1976	"	"		Cancelled " "	" "	1034	11		Real Property Agree
26392 Apr 14, 1976	"	"		Cancelled " "	" "	1034	10		Real Property Agree
26393 Apr 14, 1976	"	"		Cancelled " "	" "	1034	9		Real Property Agree
26394 Apr 14, 1976	"	"		Cancelled " "	" "	1034	8		Real Property Agree
26395 Apr 14, 1976	"	"		Cancelled " "	" "	1034	7		Real Property Agree
26396 Apr 14, 1976	"	"		Cancelled " "	" "	1034	6		Real Property Agree
26397 Apr 14, 1976	"	"		Cancelled " "	" "	1034	5		Real Property Agree
26398 Apr 14, 1976	"	"		Cancelled " "	" "	1034	4		Real Property Agree
26399 Apr 14, 1976	"	"		Cancelled " "	" "	1034	3		Real Property Agree
26400 Apr 14, 1976	"	"		Cancelled " "	" "	1034	2		Real Property Agree
26401 Apr 14, 1976	"	"		Cancelled " "	" "	1034	1		Real Property Agree

For Orig. see deed Bk. 1034 pg. 771
Conditional Assignment of Lease =

INDIRECT or GRANTEE Index to Deeds — Greenville County, S. C.

(C) REG. U. S. PAT. OFFICE *Chas McCott* County Indexes Since 1888 An Identifying Trade Mark


Open at Proper Tab according to First Letter or Letters of Name and refer to Buff Sub-Index sheet for page reference.

COTT FAMILY NAME INDEX No. 75 © 1949
MADE BY THE COTT INDEX COMPANY, COLUMBUS, OHIO
SOLD BY WALKER, EVANS & COGSWELL CO., CHARLESTON, S.C.

FILE NUMBER DATE OF RECORD	GRANTEES FAMILY NAMES	GIVEN NAMES ABCDEFGHIJ	GIVEN NAMES JKLMNOPQ	GIVEN NAMES RSTUVWXYZ	GRANTORS	BOOK	PAGE	No. of Acres	BRIEF DESCRIPTION, LOCATION, ETC. (Not Warranted)
May 15, 1914 29534	"	<i>Cancelled</i>	10-25-83	# 13492	Oct BK 92-1697	1036	201		Real Property Agree.
May 15, 1914 29534	"	<i>Cancelled</i> <i>Dannie S. Tankersley</i> <i>EMC</i>	"	"	"	1036	44		Real Property Agree.
May 15, 1914 29534	"	"	8-22-77	# 60076	Oct BK 182-773	1036	44		Real Property Agree.
May 15, 1914 29534	"	<i>Cancelled</i> <i>Dannie S. Tankersley</i> <i>EMC</i>	10-24-80	# 12970	Oct BK 92-496	1036	508		Real Property Agree.
May 15, 1914 29534	"	<i>Cancelled</i>	10-5-77	# 10782	Oct BK 51-783	1036	508		Real Property Agree.
May 15, 1914 29534	"	<i>Cancelled</i> <i>Dannie S. Tankersley</i> <i>EMC</i>	"	"	Richard C. Perry	1036	508		Real Property Agree.
May 15, 1914 29534	"	"	"	"	Ernest B. Callister	1036	508		Real Property Agree.
May 15, 1914 29534	"	"	"	"	Samuel J. Mitchell	1036	508		Real Property Agree.
May 15, 1914 29534	"	<i>Cancelled</i> <i>Dannie S. Tankersley</i> <i>EMC</i>	7-23-84	# 2879	Oct BK 86-332	1037	345		Real Property Agree.
May 15, 1914 29534	"	<i>Cancelled</i> <i>Dannie S. Tankersley</i> <i>EMC</i>	8-21-89	# 34078	Oct BK 115-78	1037	345		Real Property Agree.
May 15, 1914 29534	"	<i>Cancelled</i> <i>Dannie S. Tankersley</i> <i>EMC</i>	2-22-91	# 7977	Oct BK 123-254	1037	345		Real Property Agree.
May 15, 1914 29534	"	<i>Cancelled</i> <i>Dannie S. Tankersley</i> <i>EMC</i>	2-10-94	# 10409	J. A. Miller	1037	710		Real Property Agree.
May 15, 1914 29534	"	<i>Cancelled</i> <i>Dannie S. Tankersley</i> <i>EMC</i>	7-22-81	# 1887	Oct BK 74-1301	1037	877		Real Property Agree.
May 15, 1914 29534	"	<i>Cancelled</i> <i>Dannie S. Tankersley</i> <i>EMC</i>	10-12-78	# 11622	Oct BK 61-671	1037	877		Real Property Agree.
May 15, 1914 29534	"	<i>Cancelled</i> <i>Dannie S. Tankersley</i> <i>EMC</i>	"	"	"	1037	877		Real Property Agree.
May 15, 1914 29534	"	"	"	"	Key E. Kerstetter	1038	423		Real Prop. Agree.
May 15, 1914 29534	"	"	"	"	Mary S. McCreight	1038	424		Real Prop. Agree.
May 15, 1914 29534	"	"	"	"	Andrew D. Woodward	1038	571		"Gower Eats" See B Oct 252 Buckingham Rd.

INDIRECT or GRANTEE Index to Deeds — Greenville County, S. C.

REG. U. S. PAT OFFICE *Chas McCott* County Indexes Since 1888
An Identifying Trade Mark

 Open at Proper Tab according to First Letter or Letters of Name and refer to Buff Sub-Index sheet for page reference.

COTT FAMILY NAME INDEX No. 75 © 1949
MADE BY THE COTT INDEX COMPANY, COLUMBUS, OHIO
SOLD BY WALKER, EVANS & COGSWELL CO., CHARLESTON, S.C.

(10)

FILE NUMBER DATE OF RECORD	GRANTEES FAMILY NAMES	GIVEN NAMES ABCDEFGH	GIVEN NAMES IJKLMNO	GIVEN NAMES PQRSTUWXYZ	GRANTORS	BOOK	PAGE	No. of Acres	BRIEF DESCRIPTION, LOCATION, ETC. (Not Warranted)
33757 June 25, 1976	Bank	8-7-87 # 6900		Set Bk. 103-1658	Pauline N. Monroe et al.	1038	637		Real Property Agree.
33922 June 28, 1976	"	CANCELLED REGISTER OF DEEDS 2-7-2001		# 10301	Peter J. Mc Cord et al.	1038	759		Real Property Agree.
33922 June 28, 1976	"	10-17-79 # 12892		Set Bk 68-1371	Wm. Armo Welch, Jr. et al.	1038	760		Real Property Agree.
660 July 8, 1976	"	"	"	"	Lewis Hawkins et al.	1039	321		Real Property Agree.
809 July 9, 1976	"	"	"	"	Walter R. Wason et al.	1039	416		Real Property Agree.
1223 July 14, 1976	"	Dannie S. Tankersley 7-29-88 # 16161		Set Bk 110-791	William P. Dossie et al.	1039	853		Real Property Agree.
1494 July 14, 1976	"	3-17-78 # 27333		Set Bk 56-96	Ruth R. Narasim et al.	1039	714		Real Property Agree.
810 July 21, 1976	"	Cancelled 9-8-83 # 1895		976 # 3059	Ruby M. Parrish et al.	1041	871		Real Property Agree.
2086 July 27, 1976	"	Dannie S. Tankersley 7-17-99 # 1911		Set Bk 67-1102	John T. Jones et al.	1041	977		Real Property Agree.
7625 July 27, 1976	"	"	"	"	John T. Jones et al.	1041	244		Real Property Agree.
7625 July 27, 1976	"	"	"	"	Nigotia S. Maxwell et al.	1040	411		Real Property Agree.
3167 July 31, 1976	"	8-10-2004 # 73235		CANCELLED REGISTER OF DEEDS 303-164	Shirley J. Colston et al.	1040	712		Real Property Agree.
3245 Aug. 2, 1976	"	(Formerly Peoples Nat'l Bk.)		"	Walter R. Ross et al.	1040	598		Real Property Agree. Release of judgment for judgment
4584 Aug. 3, 1976	"	Dannie S. Tankersley 8-28-81 # 5395		Set Bk 75-47	Harace J. Robertson et al.	1040	669		Real Property Agree.
4707 Aug. 17, 1976	"	"	"	"	Beattie M. Wade et al.	1041	384		Real Property Agree.
4707 Aug. 18, 1976	"	Cancelled Dannie S. Tankersley 7-2-84 # 3707		Set Bk 86-618	Roger J. Neam et al.	1041	437		Real Property Agree.

INDIRECT or GRANTEE Index to Deeds — Greenville County, S. C.

(2)

REG. U. S. PAT. OFFICE *Chas McCott* County Indexes Since 1888 An Identifying Trade Mark


Open at Proper Tab according to First Letter or Letters of Name and refer to Buff Sub-Index sheet for page reference.

COTT FAMILY NAME INDEX No. 75 © 1949
MADE BY THE COTT INDEX COMPANY, COLUMBUS, OHIO
SOLD BY WALKER, EVANS & COGSWELL CO., CHARLESTON, S.C.

FILE NUMBER DATE OF RECORD	GRANTEES FAMILY NAMES	GIVEN NAMES ABCDEFGH	GIVEN NAMES IJKLMNO	GIVEN NAMES PQRSTUVWXYZ	GRANTORS	BOOK	PAGE	No. of Acres	BRIEF DESCRIPTION, LOCATION, ETC. (Not Warranted)
4708 Aug. 16, 1976	Bankers		5-16-2003	CANCELLED	# 56173 Set bk 275-604 - also C. Gregory F. ...	1041	438		Real Property Agree.
4947 Aug. 30, 1976	"	"	"	"	Mary M. Kirby et al	1041	546		Real Property Agree, "Hudson's Place Mt. P."
5431 Aug. 26, 1976	"	"	"	"	John J. Sulmer Jr.	1041	807		Pl. Lot 43 "Elkhorn Dr." Mt.
5426 Aug. 26, 1976	"	"	"	"	Eugene U. Allison et al	1041	876		Real Property Agree
5427 Aug. 26, 1976	"	<i>Cancelled</i> Dannie J. ...	12-19-78 # 18572	Set bk 63-843	William W. Rowland Jr.	1041	877		Real Property Agree.
5982 Aug 31, 1976	"	"	"	"	W. H. Parton et al	1042	181		Real Property Agree.
6329 Sep. 3, 1976	"	"	"	"	Donald Knight	1042	737		Real Prop. Agree.
6508 Sept. 7, 1976	"	"	"	"	Betty Hughes et al	1042	773		Real Prop. Agree.
7249 Sept. 14, 1976	"	"	"	"	John A. Emery et al	1042	867		"original" Wash. State Mallard lot 81 Creechwood Ct.
7882 Sept. 21, 1976	"	"	"	"	Odell L. Robinson	1043	338		Real Property Agree.
8140 Sept. 23, 1976	"	"	"	"	Louis Whitman et al	1043	353		Real Property Agree.
8387 Sept. 21, 1976	"	"	"	"	via ... D. ...	1041	520		Real Property Agree
9002 Oct. 1, 1976	"	Bankers Trust				1043	919		Judgment fore fee # 70-1489 Release from judgment - fee
9180 Oct. 4, 1976	"	Bankers Trust of S.C. N.A.			Harry L. Barnsley et al Master for ...	1044	47		Real Property Agree
9114 Oct. 11, 1976	"	Bankers Trust of S.C.			Frank P. Mcowan Jr.	1044	377		lots 168 + 188 Coach Hill
17111 Oct. 11, 1976	"	Bankers Trust, N.A.			Mary Ann ...	1044	711		lot 1 + lot 2 ...

INDIRECT or GRANTEE Index to Deeds — Greenville County, S. C.

REG. U. S. PAT. OFFICE *Chas. McCott* County Indexes Since 1888 An Identifying Trade Mark

 Open at Proper Tab according to First Letter or Letters of Name and refer to Buff Sub-Index sheet for page reference.

COTT FAMILY NAME INDEX No. 75 © 1949
MADE BY THE COTT INDEX COMPANY, COLUMBUS, OHIO
SOLD BY WALKER, EVANS & COGSWELL CO., CHARLESTON, S. C.

(E)

FILE NUMBER DATE OF RECORD	GRANTEES FAMILY NAMES	GIVEN NAMES ABCDEFGHIJ	GIVEN NAMES JKLMNO	GIVEN NAMES PQRSTUVWXYZ	GRANTORS	BOOK	PAGE	No. of Acres	BRIEF DESCRIPTION, LOCATION, ETC. (Not Warranted)
10750 Oct. 19, 1976	Bank		7-9-81	Cancelled	# 772 Set BK 74-1067 Patricia A. Barker	1044	806		Real Property Agreement
11002 Oct. 21, 1976	"		9-14-82	Cancelled Donnie S. Lankley	# 6335 Set BK. 78-67 James Station et al	1044	890		Real Property Agree "Rebecca Paces" Lot 26 Rebecca Lane
11250 Oct. 22, 1976	"				Frank P. McGowan Jr. Master et al	1045	25		Real Property Agree. Properties "Bainett Hwy Sp. To. Acc. Enoree River-Chick
11436 Oct. 26, 1976	"				Harold Donald Davis	1045	167		Real Property Agree.
12453 Nov. 4, 1976	"				Frank P. McGowan Jr. Master et al	1045	681		Real Property Agree.
12952 Nov. 10, 1976	"				Frank P. McGowan Jr. Master et al	1045	929	15	Real Property Agree.
13653 Nov. 11, 1976	"				John B. Linville et al	1046	354		Real Property Agree.
14116 Nov. 23, 1976	"				Donnie S. Lankley et al J. Harold Hawkins	1046	668		Real Property Agree.
14679 Nov. 30, 1976	"				Frank Opperman et al	1047	18		Real Property Agree.
16006 Dec. 14, 1976	"				Donnie S. Lankley et al Bern J. Gillikin	1047	888		Real Property Agree.
16153 Dec. 15, 1976	"				Donnie S. Lankley et al Joe Botes et al	1047	936		Real Property Agree.
16280 Dec. 16, 1976	"				Cancelled Donnie S. Lankley et al John James Sexton	1048	1		Real Property Agree.
16549 Dec. 20, 1976	"				Cancelled Donnie S. Lankley et al Michael W. Davis	1048	178		Real Property Agree.
16549 Dec. 20, 1976	"				Cancelled Donnie S. Lankley et al Fred Locklear et al	1048	179		Real Property Agree.
16548 Dec. 20, 1976	"				Cancelled Donnie S. Lankley et al G. R. Guiggle et al	1048	180		Real Property Agree.
17867 Jan. 4, 1977	"				as Tr. for Beatrice M. Cannon Bankers Trust of S.C.	1049	61		3 tracts Gville Tp.

INDIRECT or GRANTEE Index to Deeds — Greenville County, S. C.

REG. U. S. PAT. OFFICE *Claw McCall* County Indexes Since 1888
An Identifying Trade Mark

☞ Open at Proper Tab according to First Letter or Letters of Name and refer to Buff Sub-Index sheet for page reference.

COTT FAMILY NAME INDEX No. 75 © 1949
MADE BY THE COTT INDEX COMPANY, COLUMBUS, OHIO
SOLD BY WALKER, EVANS & COGSWELL CO., CHARLESTON, S. C.

(F)

FILE NUMBER	DATE OF RECORD	GRANTEES FAMILY NAMES	GIVEN NAMES ABCDEFGHIJ	GIVEN NAMES JKLMNO	GIVEN NAMES PQRSTUVWXYZ	GRANTORS	BOOK	PAGE	No. of Acres	BRIEF DESCRIPTION, LOCATION, ETC. (Not Warranted)
23741	Mar. 9, 1977	Banks	Bankers Trust of S.C.			Walter C. Robinson III	1052	412		Deed Assignment of ground
23924	Mar. 11, 1977	"	Bankers Trust of S.C. Donnie S. Lankersley	4-2-81 # 27736	let BK 73-1291	John C. Surmen et al	1052	555		Real Property Agree
24179	Mar. 14, 1977	"	Bankers Trust of S.C.			John C. Surmen et al Robert J. Dan E. Ponce, et al	1052	604	3.05	(Old Bleachers Rd) S.C. Hwy 250 Ac. Co. Riverside Dr.
24499	Mar. 17, 1977	"	Bankers Trust of S.C. Donnie S. Lankersley	9-13-83 # 8602	let BK 72-593	Joseph R. Wood, et al	1052	972		Real Property Agreement
25406	Mar. 25, 1977	"	Bankers Trust of S.C.			John H. Crabtree III, et al	1053	398		"Crestwood Ave." Sec. 9 lot 13 Broughton Dr.
28375	Apr. 22, 1977	"	Bankers Trust of S.C. Donnie S. Lankersley	7-1-81 11-13-83	# 63 let BK 74-724 # 7875 S+ BK 14-780	Walter M. Putman et al	1055	208		Real Property Agree.
28376	Apr. 22, 1977	"	"	"	"	Connie Mack Bridges et al	1055	209		Real Property Agree.
29286	Apr. 29, 1977	"	Bankers Trust of S.C. Donnie S. Lankersley	10-5-77 # 10736	let BK 51-793	Daniel W. Brooks et al	1055	603		Real Property Agree.
29504	May 2, 1977	"	Bankers Trust of S.C. Donnie S. Lankersley	4-5-82 # 22273	let BK 76-14147	Edmore J. Bailey et al	1055	801		Real Property Agree.
29932	May 5, 1977	"	Bankers Trust of S.C. Donnie S. Lankersley	1-19-81 # 20774	let BK 72-1968	Wain H. Campbell et al	1056	11		Real Property Agree
30362	May 9, 1977	"	"	"	"	George H. Smith, Jr. et al	1056	247		Real Property Agree.
30366	May 9, 1977	"	"	"	"	Reproco, Inc. et al	1056	274		Release of mty + g Assign. of Deed & Agree. See Deed bk 833 pg. 496 for mty see bk 1077 pg. 589
30568	May 11, 1977	"	Bankers Trust of S.C. Donnie S. Lankersley	8-12-77 # 4818	let BK 50-392	Jimmy C. Dixon et al	1056	435		
30812	May 13, 1977	"	Bankers Trust of S.C. Donnie S. Lankersley	9-10-86 # 10263	let BK 96-1996	Walter E. Callahan et al	1056	525		Real Property Agree.
31042	May 16, 1977	"	Bankers Trust of S.C. Donnie S. Lankersley	6-6-78 # 36633	let BK 58-257	Jerry A. Vost et al	1056	685		Real Property Agree.

INDIRECT or GRANTEE Index to Deeds — Greenville County, S. C.

(3)

REG. U. S. PAT. OFFICE *Chas McCott* County Indexes Since 1888 An Identifying Trade Mark

Open at Proper Tab according to First Letter or Letters of Name and refer to Buff Sub-Index sheet for page reference.

COTT FAMILY NAME INDEX No. 75 © 1949
MADE BY THE COTT INDEX COMPANY, COLUMBUS, OHIO
SOLD BY WALKER, EVANS & COGSWELL CO., CHARLESTON, S.C.

FILE NUMBER DATE OF RECORD	GRANTEES FAMILY NAMES	GIVEN NAMES ABCDEFGHIJ	GIVEN NAMES JKLMNO	GIVEN NAMES PQRSTUVWXYZ	GRANTORS	BOOK	PAGE	No. of Acres	BRIEF DESCRIPTION, LOCATION, ETC. (Not Warranted)
31484 May 14, 1911	Bank	7-9-82 #647		Cancelled Donnie S. Lankersley S.C. 10742	et al Arthur J. Jario et al	1056	881		Real Property Agree.
31821 May 23, 1911	"	"		Cancelled Donnie S. Lankersley 6-2-86 #40192.17	et al Estelle Brown et al	1057	133		Real Property Agree.
33401 June 2, 1911	"	Cancelled Donnie S. Lankersley 11-9-81	#11504	"	et al A. D. Reynolds et al	1058	13		Real Property Agree.
34023 June 7, 1911	"	Cancelled Donnie S. Lankersley 9-30-80 #10067	"	"	et al Albert B. Abrams et al	1058	253		Real Property Agree.
34146 June 10, 1911	"	Cancelled Donnie S. Lankersley 7-13-82 #904	"	"	et al Theron J. Barton et al	1058	341		Real Property Agree.
34147 June 10, 1911	"	Cancelled Donnie S. Lankersley 7-6-82 #377	"	"	et al Benjamin S. Martin et al	1058	343		Real Property Agree.
35922 June 27, 1911	"	Cancelled Donnie S. Lankersley 1-16-80 #22131	"	"	et al Arta W. Miller et al	1059	378		Real Property Agree.
36049 June 28, 1911	"	Cancelled Donnie S. Lankersley 7-22-81 #1986	"	"	et al Garland R. Pearson et al	1059	471		Real Property Agree.
36490 June 30, 1911	"	Cancelled Donnie S. Lankersley 3-8-79 #25656	"	"	et al Charles E. Young et al	1057	618		Real Property Agree.
310 Jul. 5, 1911	"	Cancelled Donnie S. Lankersley 10-9-78 #11216	"	"	et al H. S. Duffin et al	1059	924		Real Property Agree.
309 Jul. 5, 1911	"	Cancelled Donnie S. Lankersley 10-29-82 #10425	"	"	et al Darius P. Raines et al	1059	922		Real Property Agree.
1332 July 13, 1911	"	Cancelled Donnie S. Lankersley 8-15-88 #8256	"	"	et al Michael Vande Kerckhove et al	1060	502		Real Property Agree.
2056 July 19, 1911	"	Cancelled Donnie S. Lankersley	"	"	et al William E. Joan et al	1060	835		Real Prop. Agree.
2548 Jul. 25, 1911	"	Banker Trust S.C.	"	"	et al Ray T. Hunt et al	1061	140		Deed to Real Est + Declaration of Trust - Pt. Lots 24 & 25 McDaniel Ave.
"	"	"	"	"	"	1061	140		
2879 July 27, 1911	"	as Ex. u/w Paul H. Hudson	"	"	et al Suzanne Place et al	2nd. Bk. 1	248		Dedication of Road & Street

INDIRECT or GRANTEE Index to Deeds — Greenville County, S. C.

REG. U. S. PAT. OFFICE *Chas. McCott* County Indexes Since 1888 An Identifying Trade Mark

Open at Proper Tab according to First Letter or Letters of Name and refer to Buff Sub-Index sheet for page reference.

COTT FAMILY NAME INDEX No. 75 © 1949
MADE BY THE COTT INDEX COMPANY, COLUMBUS, OHIO
SOLD BY WALKER, EVANS & COGSWELL CO., CHARLESTON, S.C.

(G)

FILE NUMBER	DATE OF RECORD	GRANTEES FAMILY NAMES	GIVEN NAMES ABCDEFGH	GIVEN NAMES IJKLMNO	GIVEN NAMES PQRSTUWXYZ	GRANTORS	BOOK	PAGE	No. of Acres	BRIEF DESCRIPTION, LOCATION, ETC. (Not Warranted)
3099	Jul 29, 1977	Bank				Lawrence E. McNamee	1061	426		for lease see Deed bk. 1061 pg. 413 Conditional Assignment of Lease
3103	Jul 28, 1977	"	CANCELLED REGISTER OF DEEDS		8-3-98 # 63842	Michael E. Lynch et al	1061	492		Real Property Agreement
3344	Aug 1, 1977	"	"	"	" of S.C. "	Frank P. McNamee, Jr.	1061	592		Assignment of lease hold Estate and Bill of Sale of personal property
3335	Aug 1, 1977	"	CANCELLED	12-27-79	# 20530	Henry N. Pace	1061	592		Real Property Agreement
3706	Aug 3, 1977	"	CANCELLED			James D. Balt et al	1061	822		Real Property Agreement
4289	Aug 4, 1977	"	CANCELLED			James D. Balt et al	1061	822		Real Property Agreement
4758	Aug 12, 1977	"	CANCELLED	9-29-78	# 10261	Sophie S. Francis	1062	491		Real Prop. Agree.
5165	Aug 16, 1977	"	CANCELLED	8-13-98	# 67610	James D. Frye, et al	1062	711		Real Prop. Agree.
5166	Aug 16, 1977	"	CANCELLED			Ruby S. Davis	1062	712		Real Prop. Agree.
5432	Aug 18, 1977	"	CANCELLED	3-6-81	# 24975	Robert M. Jones, et al	1062	993		Real Prop. Agree.
5602	Aug 19, 1977	"	CANCELLED	8-21-80	# 5318	Minnie S. Keeler	1063	99		Real Prop. Agree.
6520	Aug 29, 1977	"	CANCELLED	8-20-79	# 6520	Donald A. Rossignol	1063	704		Real Prop. Agree.
6701	Aug 30, 1977	"	CANCELLED	9-29-82	# 77438	John William Warron	1063	781		Real Prop. Agree.
7737	Sept 8, 1977	"	CANCELLED	9-17-80	# 8646	George Estergard, et al	1064	415		Real Prop. Agree.
7958	Sept 9, 1977	"				W. B. Singleton, et al	1064	472		Laurel Rd. & Blair St. Quit Claim Deed Int. lot

INDIRECT or GRANTEE Index to Deeds — Greenville County, S. C.

(4)

REG. U. S. PAT. OFFICE *Chas McCott* County Indexes Since 1888 An Identifying Trade Mark

Open at Proper Tab according to First Letter or Letters of Name and refer to Buff Sub-Index sheet for page reference.


COTT FAMILY NAME INDEX No. 75 © 1949
MADE BY THE COTT INDEX COMPANY, COLUMBUS, OHIO
SOLD BY WALKER, EVANS & COGSWELL CO., CHARLESTON, S.C.

FILE NUMBER DATE OF RECORD	GRANTEES FAMILY NAMES	GIVEN NAMES ABCDEFGHIJ	GIVEN NAMES JKLMNO	GIVEN NAMES PQRSTUVWXYZ	GRANTORS	BOOK	PAGE	No. of Acres	BRIEF DESCRIPTION, LOCATION, ETC. (Not Warranted)
8017 Sept. 9, 1977	Bank	Jr. UIW of J. A. McManan Bankers Trust of S.C., et al			et al M. Wilson Clay, Jr.	1064	485	}	Dist. of Lots N. Main St., 4 Lots Rowley St. Also R/W to Alley adjoining Rowley St.
"	"	"	"	"	"	1064	485		
8418 Sept. 14, 1977	"	3-26-79	LIEP RELEASED DONNIE S. TANKERSLEY D.C. # N. A. 27498		et al Ester B. Leinater, Jr.	1064	831		Real Prop. Agree.
8419 Sept. 14, 1977	"	9-25-81	# 7715 Lot BK 75-574		et al Clarence W. Steading	1064	832		Real Prop. Agree.
8650 Sept. 16, 1977	"	12-29-77	# 19549 Lot BK 54-139		et al James S. Waters	1064	988		Real Prop. Agree.
9286 Sept. 23, 1977	"	10-7-80	# 10960 Lot BK 72-111		et al Marion J. Donnan, Jr. (Formerly Latha Y. Williams)	1065	325		Real Prop. Agree
9285 Sept. 23, 1977	"	9-4-80	# 69700 Lot BK 75-113		et al Latha W. Huff	1065	324		Real Prop. Agree
9622 Sept. 26, 1977	"	1-7-83	# 16637		et al Durand P. Duvall, et al	1065	451		Real Prop. Agree
9575 Sept. 26, 1977	"	"	" "		et al Ann B. Finley, et al	1065	616		Real Prop. Agree
9747 Sept. 27, 1977	"	9-23-80	# 9214 Lot BK 71-122 8		et al J. R. Bennett, et al	1065	683		Real Prop. Agree.
9746 Sept. 27, 1977	"	10-22-80	# 12602 Lot BK 72-432		et al Vickey Dale M. Kinney	1065	685		Real Prop. Agree.
10090 Sept. 29, 1977	"	6-5-80	# 34989 Lot BK 79-1516		et al James Schrieble, et al	1065	866		Real Prop. Agree.
10465 Oct. 3, 1977	"	10-16-80	# 11980 Lot BK 72-323 8		et al Paul A. Turner, et al	1066	125		Real Prop. Agree.
11126 Oct. 7, 1977	"	5-5-81	# 30886 Lot BK 73-1867		et al David E. Atkins, et al	1066	412		Real Prop. Agree
11462 Oct. 11, 1977	"	11-8-82	N.A # 11194 Lot BK 78-1109		et al Howard C. Cook, et al	1066	584		Real Prop. Agree.

Next Page

INDIRECT or GRANTEE Index to Deeds — Greenville County, S. C.

REG. U. S. PAT OFFICE *Chas McCott* County Indexes Since 1888 An Identifying Trade Mark

 Open at Proper Tab according to First Letter or Letters of Name and refer to Buff Sub-Index sheet for page reference.

COTT FAMILY NAME INDEX No. 75 © 1949
MADE BY THE COTT INDEX COMPANY, COLUMBUS, OHIO
SOLD BY WALKER, EVANS & COGSWELL CO., CHARLESTON, S.C.

(H)

FILE NUMBER DATE OF RECORD	GRANTEES FAMILY NAMES	GIVEN NAMES ABCDEFGHIJ	GIVEN NAMES JKLMNO	GIVEN NAMES PQRSTUVWXYZ	GRANTORS	BOOK	PAGE	No. of Acres	BRIEF DESCRIPTION, LOCATION, ETC. (Not Warranted)
12266 Oct. 19, 1977	Bank				was First Piedmont Bk + Tr. Co. First Citizens Bank Trust Co.	1067	57		Assign of leasehold into, for lease see deed bk. 613 pg. 297; 613 pg. 271 483 pg. 91; 670 pg. 234 & 1013 pg. 76
" "	"	"	"	" N.A	" " "	1067	57		
12214 Oct. 19, 1977	"	Donnie S. Lankley	5-27-86	# 39232	St BK 94-1853 et al Janice S. Cleveland,	1067	16		Real Prop. Agree.
12213 Oct. 19, 1977	"	Donnie S. Lankley	4-16-79	# 29961	Set BK 65-693 et al Juan M. Garcia,	1067	49		Real Prop. Agree.
12377 Oct. 20, 1977	"	Donnie S. Lankley	10-14-80	# 11752	Set BK 72-266 Harold Edward Brinwall	1067	117		Real Prop. Agree.
12487 Oct. 21, 1977	"	Donnie S. Lankley	4-22-80	# 31155	Set BK 70-820 Flaming Lynn, et al	1067	197		Real Prop. Agree.
12947 Oct. 26, 1977	"	CANCELLED	9-20-2001	"	# 85203 Set BK 240-356 Elizabeth M. McCall, et al	1067	389		Real Prop. Agree.
13147 Oct. 27, 1977	"	"	"	"	" " " " Larry J. Bridgwell, et al	1067	561		Real Prop. Agree.
14013 Nov. 3, 1977	"	"	"	"	(for Dan E. Bruce, et al Frank P. McHowan, Jr.	1067	901	5.35	burg Dr. (U.S. Hwy. 291) Ac. Also 4.02 Ac. S. Pleasant.
14101 Nov. 4, 1977	"	Donnie S. Lankley	12-10-81	# 13737	Set BK 75-1738 Billy R. Davis, et al	1067	987		Real Property Agreement
14569 Nov. 9, 1977	"	Donnie S. Lankley	11-18-72	# 12152	Set BK 78-1344 Buddy C. Smith, et al	1068	219		Real Property Agreement
15010 Nov. 14, 1977	"	CANCELLED	3-15-2001	# 21899	Set BK 231-1072 L. D. Ponce, et al	1068	391		Real Property Agreement
15130 Nov. 15, 1977	"	Donnie S. Lankley	4-2-79	# 28404	Set BK 65-425 Floyd A. Ulmer, et al	1068	480		Real Property Agreement
15742 Nov. 21, 1977	"	Donnie S. Lankley	7-28-80	# 2486	Set BK 71 pg. 419 Henry C. Jewater, et al	1068	580		Real Property Agreement
15366 Nov. 17, 1977	"	"	"	"	Master for Benjamin Hauser, et al Frank P. McHowan, Jr.	1068	577		Real Property Agreement
15525 Nov. 18, 1977	"	Donnie S. Lankley	12-11-80	# 17588	Set BK 72-1366 Robley J. Knight, et al	1068	744		Real Property Agreement

INDIRECT or GRANTEE Index to Deeds — Greenville County, S. C.

(H)

REG. U. S. PAT. OFFICE *Chas McCott* County Indexes Since 1888 An Identifying Trade Mark


Open at Proper Tab according to First Letter or Letters of Name and refer to Buff Sub-Index sheet for page reference.

COTT FAMILY NAME INDEX No. 75 © 1949
MADE BY THE COTT INDEX COMPANY, COLUMBUS, OHIO
SOLD BY WALKER, EVANS & COGSWELL CO., CHARLESTON, S.C.

FILE NUMBER DATE OF RECORD	GRANTEES FAMILY NAMES	GIVEN NAMES ABCDEFGHIJ	GIVEN NAMES KLMNO	GIVEN NAMES PQRSTUVWXYZ	GRANTORS	BOOK	PAGE	No. of Acres	BRIEF DESCRIPTION, LOCATION, ETC. (Not Warranted)
15524 Nov. 18, 1977	Bank			<i>Cancelled 11-23-79 # 17394</i> N. <i>Binnie & Lankersley</i> <i>remc</i>	Henry F. Burdette, et al	1068	745		Real Prop. Agree.
15929 Nov. 22, 1977	"		" " "		Robert A. More, et al	1068	864		Real Prop. Agree.
15930 Nov. 22, 1977	"	<i>Cancelled July 2, 1978</i>	5-9-97	# 32134	Michael S. Carner, et al	1068	894		Real Prop. Agree.
16242 Nov. 25, 1977	"	<i>Cancelled</i>	1-8-82	# 15688	Horace Mansel, et al	1069	101		Real Prop. Agree.
17386 Dec. 6, 1977	"	<i>Cancelled</i>	1-5-81	# 19479	Harold Satterfield, Jr.	1069	726		Real Prop. Agree.
17387 Dec. 6, 1977	"	<i>Cancelled</i>	11-5-82	# 11058	Glenn R. Fleming, et al	1069	728		Real Prop. Agree.
17463 Dec. 7, 1977	"	<i>Cancelled</i>	9-29-81	# 7972	Norma Jose	1069	822		Real Prop. Agree.
17588 Dec. 8, 1977	"	<i>Cancelled</i>	" "	" "	Louis W. Brummer, et al	1069	857		Lat 136 Coach Hill
17693 Dec. 9, 1977	"	<i>Cancelled</i>	1-28-83	# 19428	Suzelle McHae	1069	966		Real Prop. Agree.
19184 Dec. 27, 1977	"	<i>Cancelled</i>	5-26-80	# 34122	William P. Norris, et al	1070	789		Real Prop. Agree.
20164 Jan. 5, 1978	"					1071	428		Release lots 5+6 Cox White Horse Rd. & Gordon Ave. from lot 13
20309 Jan. 6, 1978	"				(Dr. in Bankruptcy for Southland Prop. Inc.) Louis W. Brummer	1071	428		Judgment Rec # 76-1485 Hills -
20341 Jan. 6, 1978	"				(Dr. in Bankruptcy for Southland Prop. Inc.) Louis W. Brummer	1071	472		Lat 164 Coach Hill Dr. Coach
22016 Jan. 25, 1978	"	<i>Cancelled</i>	3-5-87	# 36106	Charlton P. Armstrong III	1071	493		Lat 27 Valleybrook
22160 Jan. 26, 1978	"		"	"	Melvin E. Chambers	1072	588		Real Prop. Agree.
	"		"	"		1072	677		Real Prop. Agree.

INDIRECT or GRANTEE Index to Deeds — Greenville County, S. C.

REG. U. S. PAT OFFICE *Chas McCott* County Indexes Since 1888 An Identifying Trade Mark

 Open at Proper Tab according to First Letter or Letters of Name and refer to Buff Sub-Index sheet for page reference.

COTT FAMILY NAME INDEX No. 75 © 1949
MADE BY THE COTT INDEX COMPANY, COLUMBUS, OHIO
SOLD BY WALKER, EVANS & COGSWELL CO., CHARLESTON, S.C.


1
(I)

FILE NUMBER	GRANTEES	GIVEN NAMES	GIVEN NAMES	GIVEN NAMES	GRANTORS	BOOK	PAGE	No. of Acres	BRIEF DESCRIPTION, LOCATION, ETC. (Not Warranted)
DATE OF RECORD	FAMILY NAMES	ABCEFGH	IJKLMNO	PQRSTUVWXYZ					
23882				3-1-83	# 21537 Lat Bk. 79-1331				
Feb. 14, 1978	Bank	Bankers Trust of S.C.		<i>Cancelled</i>	William A. Van Horn, et al	1073	650		Real Prop. Agree.
24628	"	"		6-11-87	# 55208 Lat Bk 102-1181				
Feb. 21, 1978	"	"		<i>Cancelled</i>	Howard E. Baker	1074	39		Real Prop. Agree.
25359	"	(Formerly Peoples Nat'l Bank)			as 1/4 of Estate of Calvin D. Ridgway				
Feb. 28, 1978	"	Bankers Trust of S.C.			Bankers Trust of S.C.	1014	422		418 3/4 (circled) Sp. Int. 123.5 ac. S.C. Hwy.
25481	"			9-3-81 # 5965	Charles David Wade, et al	1074	539		Real Property Agree.
Mar. 1, 1978	"	Bankers Trust of S.C.		<i>Cancelled</i>	Earnest F. Green, et al	1075	195		Real Property Agree.
26687	"	Bankers Trust of S.C. N.A.		11-12-80	# 14796 Lat Bk 72-821				
Mar. 13, 1978	"			<i>Cancelled</i>	Roger J. McFarland, et al	1075	445		Real Prop. Agree.
27123	"	Bankers Trust of S.C. N.A.		4-14-81	# 28792 Lat Bk 73-1501				
Mar. 16, 1978	"			<i>Cancelled</i>	William A. Harris, et al	1075	700		Real Prop. Agree.
27653	"	Bankers Trust of S.C. N.A.		12-22-80	# 19517 Lat Bk 72-1562				
Mar. 21, 1978	"			<i>Cancelled</i>	Bobby Joe Fugate, et al	1075	919		Real Prop. Agree.
28111	"	Bankers Trust of S.C. N.A.		10-19-81 # 97891	Richard Jordan	1076	212		Real Prop. Agree.
Mar. 24, 1978	"			<i>Cancelled</i>	Leonard Leach, et al	1076	213		Real Prop. Agree.
28664	"	Bankers Trust of S.C. N.A.			D Russell Sutton, Jr.	1076	611		Real Prop. Agree.
Mar. 30, 1978	"			9-12-85 # 88998	Jeffery E. Menny, et al	1076	700		Real Prop. Agree.
28663	"	Bankers Trust of S.C. N.A.		<i>Cancelled</i>	John O. Allen, Jr. et al	1076	861		Real Prop. Agree.
Mar. 30, 1978	"			<i>Cancelled</i>	Benny R. Evans, et al	1076	865		Real Prop. Agree.
29359	"			12-17-80 # 18112	Jimmy Todd, et al	1077	84		Real Prop. Agree.
Apr. 5, 1978	"	Bankers Trust of S.C. N.A.		<i>Cancelled</i>	George H. Smith, et al	1077	232		Real Prop. Agree.
29495	"			4-1-83 # 25077					
Apr. 6, 1978	"	Bankers Trust of S.C. N.A.		<i>Cancelled</i>					
30150	"			<i>Cancelled</i>					
Apr. 12, 1978	"			<i>Cancelled</i>					
30148	"			<i>Cancelled</i>					
Apr. 12, 1978	"			<i>Cancelled</i>					
30306	"			<i>Cancelled</i>					
Apr. 13, 1978	"			<i>Cancelled</i>					
30617	"			<i>Cancelled</i>					
Apr. 17, 1978	"			<i>Cancelled</i>					

INDIRECT or GRANTEE Index to Deeds — Greenville County, S. C.

(±)

REG. U. S. PAT. OFFICE *Chas McCott* County Indexes Since 1888 An Identifying Trade Mark

 Open at Proper Tab according to First Letter or Letters of Name and refer to Buff Sub-Index sheet for page reference.

COTT FAMILY NAME INDEX No. 75 © 1949
MADE BY THE COTT INDEX COMPANY, COLUMBUS, OHIO
SOLD BY WALKER, EVANS & COGSWELL CO., CHARLESTON, S.C.

FILE NUMBER DATE OF RECORD	GRANTEES FAMILY NAMES	GIVEN NAMES ABCDEFGHIJ	GIVEN NAMES JKLMNO	GIVEN NAMES PQRSTUVWXYZ	GRANTORS	BOOK	PAGE	No. of Acres	BRIEF DESCRIPTION, LOCATION, ETC. (Not Warranted)
31772 Apr. 26, 1978	Bank	6-15-82 # 28013		<i>Cancelled</i> <i>Set 13k. 77. 545</i>	<i>Cancelled</i> <i>Donnie S. Lankford</i> <i>Stephen H. Tripp et al</i>	1077	827		Real Prop. Agree.
32258 May 1, 1978	"	<i>Cancelled</i> 4-8-82 # 22540		<i>Set 13k. 76-1511</i>	<i>Donnie S. Lankford</i> <i>James J. Hart et al</i>	1078	254		Real Prop. Agree.
32258 May 1, 1978	"	<i>Cancelled</i> 5-30-83 # 32019		<i>N.A.</i> <i>Set 5k. 80-1769</i>	<i>Donnie S. Lankford</i> <i>Ralph E. Davis et al</i>	1078	256		Real Prop. Agree.
32347 May 1, 1978	"	Exec. of the Estate of Fred H. Hudson		<i>N.A.</i>	<i>Janie Stewart Wallace</i>	1078	209		Int. 1.3 Acs. Pelham Rd.
32505 May 2, 1978	"	<i>Cancelled</i> <i>Donnie S. Lankford</i> 12-22-88 #		<i>19802 Set 13k. 111-1237</i>	<i>Paul M. Murdock</i>	1078	373		Real Prop. Agree.
32505 May 2, 1978	"	<i>Cancelled</i> <i>Donnie S. Lankford</i> <i>N.A.</i>		<i>N.A.</i>	<i>George Gate et al</i>	1078	374		Real Prop. Agree.
32833 May 4, 1978	"	<i>Cancelled</i> <i>Donnie S. Lankford</i> 11-14-80 # 15076		<i>Set 8k. 82-895</i>	<i>Carolyn H. Gallieutt</i>	1078	605		Real Prop. Agree.
32963 May 5, 1978	"	<i>Cancelled</i> <i>Donnie S. Lankford</i> 4-8-80 # 21835		<i>Set 8k. 70-564</i>	<i>Harold S. Davis et al</i>	1078	703		Real Prop. Agree.
33724 May 12, 1978	"	<i>Cancelled</i> <i>Donnie S. Lankford</i> 5-29-81 # 33090		<i>Set 8k. 74-234</i>	<i>Miriam C. Moore et al</i>	1079	114		Real Prop. Agree.
33969 May 15, 1978	"	<i>Cancelled</i> <i>Donnie S. Lankford</i> 6-22-81 # 35380		<i>Set 8k. 74-709</i>	<i>Tommy S. Tollison et al</i>	1079	215		Real Prop. Agree.
33970 May 15, 1978	"	<i>Cancelled</i> <i>Donnie S. Lankford</i> 7-6-78 # 512		<i>Set 8k. 59-6</i>	<i>Philip Cohen et al</i>	1079	217		Real Prop. Agree.
33971 May 15, 1978	"	<i>Cancelled</i> <i>Donnie S. Lankford</i> 5-24-82 # 26074		<i>Set 8k. 77-188</i>	<i>Henry E. Lake et al</i>	1079	218		Real Prop. Agree.
34704 May 22, 1978	"	<i>Cancelled</i> <i>Donnie S. Lankford</i> 5-30-83 # 32018		<i>Set 8k. 80-1768</i>	<i>Elaine K. Graydon et al</i>	1079	612		Real Prop. Agree.
35003 May 24, 1978	"	<i>Cancelled</i> <i>Donnie S. Lankford</i> 4-22-83 # 27598		<i>Set 8k. 80-755</i>	<i>Joseph Boren, Jr. et al</i>	1079	763		Real Prop. Agree.
35379 May 26, 1978	"	<i>Cancelled</i> <i>Donnie S. Lankford</i> 10-19-82 # 9485		<i>Set 13k. 78-802</i>	<i>Jon S. Grant et al</i>	1079	882		Real Prop. Agree.
35789 May 31, 1978	"	<i>Cancelled</i> <i>Donnie S. Lankford</i> 5-25-82 # 26280		<i>Set 13k. 77-208</i>	<i>Coy H. Turner et al</i>	1080	193		Real Prop. Agree.

INDIRECT or GRANTEE Index to Deeds — Greenville County, S. C.

REG. U. S. PAT OFFICE *Chas McCott* County Indexes Since 1888 An Identifying Trade Mark

Open at Proper Tab according to First Letter or Letters of Name and refer to Buff Sub-Index sheet for page reference.

COTT FAMILY NAME INDEX No. 75 © 1949
MADE BY THE COTT INDEX COMPANY, COLUMBUS, OHIO
SOLD BY WALKER, EVANS & COGSWELL CO., CHARLESTON, S.C.


FILE NUMBER	DATE OF RECORD	GRANTEES FAMILY NAMES	GIVEN NAMES ABCDEFGHIJ	GIVEN NAMES KLMN	GIVEN NAMES OPQRSTUVWXYZ	GRANTORS	BOOK	PAGE	No. of Acres	BRIEF DESCRIPTION, LOCATION, ETC. (Not Warranted)
36133	June 1, 1978	Bank			10-23-87	#19257 Sat BK 105-380				
36546	June 6, 1978	"	Bankers Trust of S. C.		11-5-81	#32125 Sat BK 104-74	1080	301		Real Prop. Agree.
36856	June 8, 1978	"			12-28-78	#19260 Sat BK 63-454	1080	623		Real Prop. Agree.
37263	June 12, 1978	"			6-2-82	#26892 Sat BK 77-325	1080	764		Real Prop. Agree.
37501	June 14, 1978	"			4-16-81	#29052 Sat BK 73-0561	1080	931		Real Prop. Agree.
37846	June 16, 1978	"			12-19-78	#18578 Sat BK 63-337	1081	242		Real Prop. Agree.
38235	June 20, 1978	"			5-6-81	#31011 Sat BK 73-1896	1081	452		Real Prop. Agree.
38433	June 21, 1978	"					1081	602		Real Prop. Agree.
	"	"					1081	658		abt. 8.75 Acs. Cor. Ridge Rd. + Fairforest Way. Also 26.03 Acs. Fairforest Way
38768	June 23, 1978	"					1081	658		
39441	June 30, 1978	"			10-10-84	#10905 Sat BK 87-127	1081	889		Right of Way
39443	June 30, 1978	"					1082	346		Right of Way
41	July 3, 1978	"			12-5-2000	#95448 Sat BK 228-904	1082	347		Real Prop. Agreement
40	July 3, 1978	"			4-27-81	#29989 Sat BK 73-1711	1082	446		Real Prop. Agree.
217	July 5, 1978	"			4-24-79	#30927 Sat BK 66-34	1082	447		Real Prop. Agree.
414	July 6, 1978	"			12-3-80	#16801 Sat BK 72-1210	1082	569		Real Prop. Agree.
		"					1082	631		Real Prop. Agree.

INDIRECT or GRANTEE Index to Deeds — Greenville County, S. C.

1

(J)

REG. U. S. PAT. OFFICE *Chas. M. Cotts* County Indexes Since 1888 An Identifying Trade Mark

 Open at Proper Tab according to First Letter or Letters of Name and refer to Buff Sub-Index sheet for page reference.

COTT FAMILY NAME INDEX No. 75 © 1949
MADE BY THE COTT INDEX COMPANY, COLUMBUS, OHIO
SOLD BY WALKER, EVANS & COGSWELL CO., CHARLESTON, S.C.

FILE NUMBER DATE OF RECORD	GRANTEES FAMILY NAMES	GIVEN NAMES ABCDEFGHIJ	GIVEN NAMES JKLMNO	GIVEN NAMES PQRSTUVWXYZ	GRANTORS	BOOK	PAGE	No. of Acres	BRIEF DESCRIPTION, LOCATION, ETC. (Not Warranted)
744 July 10, 1978	Bank	Bankers Trust of S. C.		<i>Cancelled</i> 8-3-83 # 4019 Sat BK 81-1409	Alma D. Reynolds, et al	1082	840		Real Prop. Agree.
1671 July 12, 1978	"	<i>Cancelled</i> 7-21-82 # 1610 <i>Donnie S. Lankersley</i> <i>RMIC</i>	"	"	Harold J. Alverson, et al	1083	3		Real Prop. Agree.
1584 July 17, 1978	"	<i>Cancelled</i> 1-3-86 # <i>Donnie S. Lankersley</i> <i>RMIC</i>	"	"	Alan E. Baichillon, et al	1083	301		Real Prop. Agree.
1722 July 18, 1978	"	<i>Cancelled</i> 1-26-83 # 18200 <i>Donnie S. Lankersley</i> <i>RMIC</i>	"	"	Ricky M. Perry, et al	1083	358		Real Prop. Agree.
2066 July 24, 1978	"	<i>Cancelled</i> 7-22-81 # 1885 <i>Donnie S. Lankersley</i> <i>RMIC</i>	"	"	et al Gaiaphas J. Thompson	1083	547		Real Prop. Agree.
2068 July 29, 1978	"	<i>Cancelled</i> 1-26-79 # 22014 <i>Donnie S. Lankersley</i> <i>RMIC</i>	"	"	et al Deane A. Mc Kinley, et al	1083	549		Real Prop. Agree.
2068 July 20, 1978	"	<i>Cancelled</i> 8-20-81 # 4642 <i>Donnie S. Lankersley</i> <i>RMIC</i>	"	"	et al Edgar H. Mc Carless, et al	1083	550		Real Prop. Agree.
2221 July 20, 1978	"	"	"	"	Bobby D. Anders, et al	1083	656		Real Prop. Agree.
2582 July 21, 1978	"	"	"	"	William S. Sabovich, et al	1083	821		Real Prop. Agree.
2860 July 25, 1978	"	<i>Cancelled</i> 7-27-81 # 2280 <i>Donnie S. Lankersley</i> <i>RMIC</i>	"	"	et al James G. Hart, et al	1083	996		Real Prop. Agree.
4009 July 27, 1978	"	<i>Cancelled</i> 12-17-80 # 18112 <i>Donnie S. Lankersley</i> <i>RMIC</i>	"	"	et al Paul Richardson	1084	882		Real Prop. Agree.
4009 Aug. 7, 1978	"	<i>Cancelled</i> 12-12-78 # 17855 <i>Donnie S. Lankersley</i> <i>RMIC</i>	"	"	et al B. H. Andrews	1084	834		Real Prop. Agree.
4769 Aug. 7, 1978	"	"	"	"	et al Greenville Inns Joint Venture	1085	240		Real Prop. Agree.
4923 Aug. 14, 1978	"	"	"	"	et al Milford Lafayette Barrett	1085	343		Power of attorney
5920 Aug. 15, 1978	"	<i>Cancelled</i> 10-28-80 # 13278 <i>Donnie S. Lankersley</i> <i>RMIC</i>	"	"	et al Starlin E. Brasley, et al	1085	996		Real Prop. Agree.
6656 Aug. 23, 1978	"	<i>Cancelled</i> 9-25-79 # 10267 <i>Donnie S. Lankersley</i> <i>RMIC</i>	"	"	et al Sallye C. Smith	1086	407		Real Prop. Agree.
Aug. 30, 1978	"	"	"	"					

INDIRECT or GRANTEE Index to Real Estate Deeds - Greenville County, S. C.

I
(K)

Open at Proper Tab according to First Letter or Letters of Name and refer to Buff Sub-Index sheet for page reference.

LIFE PRINTING CO., GREENVILLE, S. C.

FILE NUMBER	DATE OF RECORD	GRANTEES FAMILY NAMES	GIVEN NAMES ABCDEFGH	GIVEN NAMES IJKLMNO	GIVEN NAMES PQRSTUWXYZ	GRANTORS	BOOK	PAGE	No. of ACRES	BRIEF DESCRIPTION, LOCATION, ETC. (NOT WARRANTED)
6656	Aug. 30, 1978	Bank		9-30-83	Cancelled # 10613	William Thomas Cook, Jr.	1086	409		Real Prop. Agree.
7935	Sept. 11, 1978	"	Bankers Trust of S. C.	Cancelled	10-24-86 # 16756	John P. Henderson, Jr.	1087	122		Real Prop. Agreement
4858	Sept. 11, 1978	"				J. Harold Hillier	1087	138		Easement Agreement
8089	Sept. 12, 1978	"	Cancelled	12-18-78 # 18434	Set Bk 63-301	William J. Deadman, et al	1087	210		Real Prop. Agree.
8503	Sept. 15, 1978	"	Cancelled	9-3-81 # 5965	Set Bk 75-107	Harold D. Ramea	1087	963		Real Prop. Agree.
8775	Sept. 18, 1978	"	Cancelled	8-26-82 # 4779	Set Bk 77-1763	Mary Jane Bridger	1088	16		Real Prop. Agree.
8931	Sept. 19, 1978	"	REGISTER OF DEEDS	3-15-2001 # 2189		L. A. Ponce, et al	1088	126		Real Prop. Agree.
8930	Sept. 19, 1978	"	as Tr. W/W John Alena Mc Mahan			Jahrie Ward, Inc., et al	1088	127		Lease Agreement Summary
9335	Sept. 22, 1978	"	Bankers Trust of S. C.	8-26-82 # 4780	Cancelled	Edward E. Kelly, et al	1088	466		Real Prop. Agree.
9695	Sept. 26, 1978	"	"	"	"	George R. Knight, et al	1088	666		Real Prop. Agree.
9696	Sept. 26, 1978	"	Cancelled	7-20-83 # 2152	Set Bk 81-1030	Albert Dennis Mauldin	1088	667		Real Prop. Agree.
10829	Oct. 5, 1978	"	"	"	"	Master For Southland Properties, Inc.	1089	283		"Coach Hills" 13 lots "Meadowood" Also 24 lots
11933	Oct. 16, 1978	"	Cancelled	9-16-82 # 6613	Set Bk 78-128	Frank P. McHowan, Jr.	1090	21		Real Prop. Agree.
12329	Oct. 19, 1978	"	Cancelled	4-16-81 # 29052	Set Bk 73-1562	Christine B. Dean	1090	288		Real Prop. Agree.
12488	Oct. 20, 1978	"	Cancelled	9-21-79 # 9929	Set Bk 68-983	Stanford W. Hrist, et al	1090	316		Real Prop. Agree.
13365	Oct. 30, 1978	"	"	"	"	Charles N. Cobb, et al	1090	849		Real Prop. Agree. Attornment Agree. Subordination, non-disturbance

INDIRECT or GRANTEE Index to Real Estate Deeds -- Greenville County, S. C.

(K)

☞ Open at Proper Tab according to First Letter or Letters of Name and refer to Buff Sub-Index sheet for page reference.

KEYS PRINTING CO., GREENVILLE, S. C.

FILE NUMBER	GRANTEES FAMILY NAMES	GIVEN NAMES ABCDEFGH	GIVEN NAMES IJKLMNO	GIVEN NAMES PQRSTUWXYZ	GRANTORS	BOOK	PAGE	NO. OF ACRES	BRIEF DESCRIPTION, LOCATION, ETC. (NOT WARRANTED)
13666 Nov. 1, 1978	Bank	Cancelled Dannie S. Lankersley Bankers Trust of S. C. N.A.	5-19-80 # 33554	Sat BK. 70 Pg. 1 374	Robert D. Nelson, et al	1091	95		Real Prop. Agree.
13665 Nov. 4, 1978	"	Cancelled Dannie S. Lankersley v.m.c.	12-10-79 # 19063	Sat BK 69-520	Oscar D. Sanding	1091	96		Real Prop. Agree.
14546 Nov. 9, 1978	"	Cancelled Dannie S. Lankersley v.m.c.	12-4-78 # 16593	Sat BK 63-31	Doris B. Clark	1091	586		Real Prop. Agree.
15022 Nov. 14, 1978	"	Cancelled Dannie S. Lankersley v.m.c.	12-8-78 # 17559	Sat BK 63-123	James C. Denny, et al	1091	883		Real Prop. Agree.
16247 Nov. 27, 1978	"	Cancelled Dannie S. Lankersley v.m.c.	7-8-81 # 642	Sat BK 74-1037	Carolyn N. Buckner, et al	1092	612		Real Prop. Agree.
16389 Nov. 28, 1978	"	Cancelled Dannie S. Lankersley v.m.c.	12-16-81 # 14144	Sat BK 75-1838	Newman S. Massey, Jr., et al	1092	647		Real Prop. Agree.
17054 Dec. 4, 1978	"	Cancelled Dannie S. Lankersley v.m.c.	6-29-81 # 36113	Sat BK 74-867	Willie James Pyles, et al	1093	137		Real Prop. Agree.
17265 Dec. 6, 1978	"	"	"	"		1093	333		Partial Judgment Release of Sat 14 "Baldwin" from Judgment Case # 78-2766
19199 Dec. 28, 1978	"	Cancelled Dannie S. Lankersley v.m.c.	1-14-83 # 17274	Sat BK. 79-283	F. D. Blackwell, et al	1094	436		Real Prop. Agreement
19724 Jan. 3, 1978	"	Cancelled Dannie S. Lankersley v.m.c.	2-19-82 # 18646	Sat BK. 76-757	James Robert Suther	1094	752		Real Prop. Agreement
20160 Jan. 8, 1979	"	Cancelled Dannie S. Lankersley v.m.c.	"	"	William R. Bannister, et al	1095	15		Real Prop. Agree.
20188 Jan. 8, 1979	"	"	"	"	Master. For Southland Properties, Frank P. McHowan, Jr., Inc.	1094	965		Sat 174 "Crosby Hills"
20338 Jan. 9, 1979	"	Cancelled Dannie S. Lankersley v.m.c.	7-7-80 # 474	Sat BK. 70 Pg. 1963	John R. Hiltzap, et al	1095	42		Real Prop. Agree.
20852 Jan. 15, 1979	"	Cancelled Dannie S. Lankersley v.m.c.	2-10-83 # 19787	Sat BK. 79-950	John L. Pruitt, et al	1095	374		Real Prop. Agreement
21125 Jan. 17, 1979	"	Cancelled Dannie S. Lankersley v.m.c.	2-5-82 # 17586	Sat BK. 76-555	Eugene H. Allison, et al	1095	524		Real Prop. Agree.

INDIRECT or GRANTEE Index to Real Estate Deeds - Greenville County, S. C.

I
(L)

Open at Proper Tab according to First Letter or Letters of Name and refer to Buff Sub-Index sheet for page reference.

1978 PRINTING CO., GREENVILLE, S. C.

FILE NUMBER DATE OF RECORD	GRANTEES FAMILY NAMES	GIVEN NAMES ABCDEFGH	GIVEN NAMES IJKLMNO	GIVEN NAMES PQRSTUVWXYZ	GRANTORS	BOOK	PAGE	No. OF ACRES	BRIEF DESCRIPTION, LOCATION, ETC. (NOT WARRANTED)
21654 Jan 23, 1979	Bank	1-20-81 # 26869		Cancelled Donnie S. Lankersley v. m.c.	et al Louie H. Gambrell, Jr.	1095	889		Real Prop. Agreement
21655 Jan 23, 1979	"	12-10-80 # 17451		Cancelled Donnie S. Lankersley v. m.c.	et al Charles J. Clyburn, Jr.	1095	890		Real Prop. Agreement
21876 Jan 25, 1979	"	10-12-84 # 11175		Cancelled Donnie S. Lankersley v. m.c.	et al Allert R. Taylor, Jr.	1096	15		Real Prop. Agree.
22207 Jan 29, 1979	"	Dr. of Dr. A. W. W. Testament of B. Buford Waters for Benefit of B. Buford Waters, Jr.		Dr. of Dr. B. W. W. Testament of B. Buford Waters for Benefit of Miriam Alice Lancaster, et al	Bankers Trust of S. C. Hill, S. C.	1096	153		Int. 3 Parcels
22206 Jan 29, 1979	"	Dr. of Dr. B. W. W. Testament of B. Buford Waters for Benefit of Miriam Alice Lancaster, et al		Dr. of Dr. A. W. W. Testament of B. Buford Waters for Benefit of Miriam Alice Lancaster, et al	Bankers Trust of S. C. Hill, S. C.	1096	157		Int. 3 Parcels
22565 Feb 1, 1979	"	3-10-83 # 22655		Cancelled Donnie S. Lankersley v. m.c.	et al Michael J. Harvey, et al	1096	404		Real Prop. Agree.
22839 Feb 5, 1979	"	3-14-79 # 26237		Cancelled Donnie S. Lankersley v. m.c.	et al John R. Long, et al	1096	509		Real Prop. Agree.
24236 Feb 22, 1979	"	7-8-83 # 817		Cancelled Donnie S. Lankersley v. m.c.	et al Edward J. Benavidez	1097	293		Real Prop. Agree.
25382 Mar 5, 1979	"	3-26-84 # 29539		Cancelled Donnie S. Lankersley v. m.c.	et al Richard W. Oliver, et al	1097	833		Real Prop. Agree.
25490 Mar 6, 1979	"	3-31-82 # 21805		Cancelled Donnie S. Lankersley v. m.c.	et al David A. Reynolds	1097	896		Real Prop. Agree.
25678 Mar 8, 1979	"	9-21-81 # 7973		Cancelled Donnie S. Lankersley v. m.c.	et al Melvin E. Smith, et al	1098	24		Real Prop. Agree.
26064 Mar 12, 1979	"	"	"	"	H. Perry Shealy, et al	1098	210		Sec. VI Lot 202 Breddock II "Colonial Hills"
27498 Mar 26, 1979	"	"	"	"	et al Ester B. Linster, Jr.	1400	839		Release Lien by Judgement Roll # 78-5652. For Recd see Bd. 1064 Pg. 831
"	"	"	"	"	"	1400	839		
28632 Apr 4, 1979	"	"	"	"	as. C. Corp. Praneca Corp.	1099	895		Cancellation of Assignment of Ground Lease - for Div. Assign. see deed Bd. 1047 Pg. 763
"	"	"	"	"	"	1099	895		

INDIRECT or GRANTEE Index to Real Estate Deeds -- Greenville County, S. C.

(L)

Open at Proper Tab according to First Letter or Letters of Name and refer to Buff Sub-Index sheet for page reference.

LEYS PRINTING CO., GREENVILLE, S. C.

FILE NUMBER DATE OF RECORD	GRANTEES FAMILY NAMES	GIVEN NAMES ABCDEFGH	GIVEN NAMES IJKLMNO	GIVEN NAMES PQRSTUVWXYZ	GRANTORS	BOOK	PAGE	No. OF ACRES	BRIEF DESCRIPTION, LOCATION, ETC. (NOT WARRANTED)
28852 Apr. 5, 1979	Bank	3-8-82 #19968		<i>conceded</i>	James E. Tripp, et al	1099	990		Real Prop. Agree. For assign. see Deed Bk. 796 Pg. 231
29153 Apr. 9, 1979	Ever see Ba - Book	Bankers Trust of S. C.	Jr.		Stafac, Inc.	1100	151		Partial Release of Assignment
29223 Apr. 9, 1979	"	Bankers Trust of S. C.		4-28-83 #28286	Robert J. Frazier	1100	157		Real Prop. Agree.
30498 Apr. 19, 1979	"	Bankers Trust of S. C.		8-31-84 #6843	Ralph B. Durham, Jr.	1100	893		Real Prop. Agree.
30625 Apr. 20, 1979	"	Bankers Trust of S. C.		7-22-82 #23586	Wayman W. Henry, Jr.	1100	993		Real Prop. Agree. Bk. 1049 Pg. 61
30893 Apr. 24, 1979	"	Bankers Trust of S. C.		6-24-82 #28865	Bankers Trust of S. C. Exec. of	1101	102		3 Tracts. Dills Tp. For orig see Deed
32176 Apr. 25, 1979	"	Bankers Trust of S. C.		10-18-82 #9371	P. C. Catterholer, et al	1101	241		Real Prop. Agree.
33538 May 4, 1979	"	Bankers Trust of S. C.			Jay A. Whitacre, et al	1101	836		Real Prop. Agree.
33535 May 16, 1979	"	Bankers Trust of S. C.			Glaude E. Proter, et al	1102	590		Real Prop. Agree.
33537 May 16, 1979	"	<i>conceded</i>		8-13-82 #3694	P. E. Cauthers, et al	1102	588		Real Prop. Agree.
33802 May 16, 1979	"	<i>conceded</i>		6-4-82 #27149	Louis Wright	1102	541		Real Prop. Agree.
34204 May 18, 1979	"	<i>conceded</i>			Lloyd S. Tillotson, et al	1102	813		Real Prop. Agree.
34518 May 22, 1979	"	<i>conceded</i>		11-6-84 #13823	Beatrice J. Hughes, et al	1103	82		Real Prop. Agree.
35032 May 24, 1979	"	<i>conceded</i>		3-26-81 #26831	Robert W. Scott, et al	1103	188		Real Prop. Agree.
35642 May 29, 1979	"	<i>conceded</i>		6-22-82 #28700	John A. Kinosh, et al	1103	546		Real Prop. Agree.
June 1, 1979	"	<i>conceded</i>			Floyd R. Moler, et al	1103	912		Real Prop. Agree.

INDIRECT or GRANTEE Index to Real Estate Deeds -- Greenville County, S. C.

Open at Proper Tab according to First Letter or Letters of
Name and refer to Buff Sub-Index sheet for page reference.

(M)

1974 PRINTING CO., GREENVILLE, S. C.

FILE NUMBER	DATE OF RECORD	GRANTEES FAMILY NAMES	GIVEN NAMES ABCDEFGH	GIVEN NAMES IJKLMNO	GIVEN NAMES PQRSTUVWXYZ	GRANTORS	BOOK	PAGE	No. OF ACRES	BRIEF DESCRIPTION, LOCATION, ETC. (NOT WARRANTED)
35497	June 1, 1979	Bank	Dr. U/W of W. T. Watson			Liberty Life Insurance Co.	1103	839	1.03	Acc. Foothills Rd.
35994	June 5, 1979	"	Bankers Trust of S. C., et al	1-28-82 #16888		Charles W. Tallent, et al	1104	172		Real Prop. Agree.
35993	June 5, 1979	"	Donnie S. Lankersley	7-3-84 #429		James A. Hughes, et al	1104	173		Real Prop. Agree.
35992	June 5, 1979	"	Donnie S. Lankersley	7-9-82 #377		Robert C. Davis, et al	1104	174		Real Prop. Agree.
37243	June 15, 1979	"	Donnie S. Lankersley	3-25-83 #24225		Alex H. McCall	1104	923		Real Prop. Agree.
37711	June 20, 1979	"	Donnie S. Lankersley	3-2-81 #24507		David B. Clark, et al	1105	215		Real Prop. Agree.
52	July 2, 1979	"	Donnie S. Lankersley	9-8-83 Deed #1195-975		Buffin. Campbell Enterprises	1105	992		Real Prop. Agree.
2098	July 18, 1979	"	Donnie S. Lankersley	10-27-82 #10181		Jack E. Shaw	1106	987		Assignment of Lease
11324	Oct. 3, 1979	"	Donnie S. Lankersley			Philip A. Johnson, et al	1112	964		Real Prop. Agreement
13774	Oct. 24, 1979	"	as in 1/3 dependent with Thomas A. Lee, et al			as in 1/3, dependent with Thomas A. Lee, et al	1114	167		2 Lots Academy St. Mauldin
14411	Oct. 29, 1979	"	"	"	"	Graig Robinson	1114	501		Lot 82 "Holly Springs" Sec. II (See deed Book 1057 pg. 132)
19343	Dec. 12, 1979	"	Bankers Trust of S. C., NA.			Nugh C. Brown, et al	1117	269		Partial Release from Real Prop. Agree.
20705	Dec. 28, 1979	"	"	"	"	Grace Day Lowery, et al	1118	82		Lot Pendleton St.
22007	Jan. 15, 1980	"	"	"	"	W. M. Morgan, et al	1118	965		Assignment of Lease, Rents + Profits "Sugar Creek" Map I, Sec. I
22299	Jan. 18, 1980	"	"	"	"	Tommy B. Wessinger	1119	216		Lot 286 Silver Creek Rd. "Green Valley" Estate
25017	Feb. 19, 1980	"	"	"	"	Janet K. Lerner, et al	1120	744		Lot 24 Galax Ct. + Green Valley Dr.

INDIRECT or GRANTEE Index to Real Estate Deeds -- Greenville County, S. C.

(M)

Open at Proper Tab according to First Letter or Letters of Name and refer to Buff Sub-Index sheet for page reference.

KEYS PRINTING CO., GREENVILLE, S. C.

FILE NUMBER	GRANTEES FAMILY NAMES	GIVEN NAMES ABCDEFGH	GIVEN NAMES IJKLMNO	GIVEN NAMES PQRSTUWXYZ	GRANTORS	BOOK	PAGE	NO. OF ACRES	BRIEF DESCRIPTION, LOCATION, ETC. (NOT WARRANTED)
30590 Apr. 16, 1980 33246	Bank	Successor to Peoples Nat'l. Bank - Co. La. under Plan of Will of Elice H. Morris Bankers Trust of S. C., et al			Colonel B. Davenport	1124	23		Lot 23 Augusta Place St. Estate.
May 15, 1980 35127	"	Bankers Trust of S.C.			William A. Bridges	1125	830		Lot 129 Arcadia Cir "Country Club" Deed Bk. 1114 Pg. 167
June 6, 1980 915	"	Trust agreement with Thomas A. & Betty Rose " " as Successors			Bankers Trust of S.C. Successors	1127	75		Int. 2 Parcels & Strip in every sec.
July 11, 1980 1495	"	" " " " et al Co-Trustee			Margaret M. Patton	1129	8	.154	Acres. Jersey Rd.
July 17, 1980 1571	"	Co-Trustee w/ C. Douglas Wilson			Trustee, et al Southern Bank & Trust Co.	1129	398		Extension of Trust Agreement
July 18, 1980 2059	"	" " " " et al Tr. u/w of Walter Dimister, Jr.			Bunton Development Corp (Ralph E. Soper Co.)	1129	441		Agreement (July 29)
July 23, 1980 2645	"	" " " " et al			D + V Corp. (Formerly for A. R. Byrd	1129	709		Lots 2 + 5 Wade Hampton Blvd.
July 29, 1980 3273	"	Bankers Trust of S.C.			Master Frank P. McEwen Jr.	1129	970	23	acres Venezuela Place Sec 6 Lot 55 Hubson Farm Rd.
Aug 4, 1980 10123	"	Bankers Trust of S.C.			R. Daniel Capell, et al	1130	409		
Aug 30, 1980 13710	"	Tr. + Subt. Co-Tr. u/w C. Douglas Wilson Bankers Trust of S.C. et al			Wilson Farms, Inc.	1134	520		Int. 27 Tracts
Oct. 31, 1980 13709	"	as Tr. u/w Francis Lee Shackelford Bankers Tr. of S.C.			Potter & Shackelford, Inc.	1136	522		Int. Lot, E. Washington St.
Oct. 31, 1980 14810	"	as ex. of estate Kate C. Shackelford Bankers Tr. of S.C.			Potter & Shackelford, Inc.	1136	523		Int. Lot, E. Washington St. Circle
Nov. 12, 1980 16743	"	" " " " " "			Carl P. Cutler et al	1137	208		Lot 11 Oak View Dr. Sunrise
Dec 3, 1980 18199	"	Cancelled 7-21-80 May 3, 1991 Bk. 1434 Pg 769 Potter & Shackelford " " " " " "			Krieger Development Co.	1138	273		Collateral assignment of Lease and other rights
Dec. 18, 1980 18198	"	" " " " " "			Green Gate Investment Co. Inc.	1139	161		Assignment of Lessor's Interest in Leases
Dec. 18, 1980	"	as ancillary trustee			Green Gate Investment Co. Inc.	1139	158	11.394	acres Woods Lake Rd.

INDIRECT or GRANTEE Index to Real Estate Deeds -- Greenville County, S. C.

Open at Proper Tab according to First Letter or Letters of Name and refer to Buff Sub-Index sheet for page reference.

(N)

LET'S PRINTING CO., GREENVILLE, S. C.

FILE NUMBER DATE OF RECORD	GRANTEES FAMILY NAMES	GIVEN NAMES ABCDEFGHIJ	GIVEN NAMES JKLMNO	GIVEN NAMES PQRSTUVWXYZ	GRANTORS	BOOK	PAGE	No. OF ACRES	BRIEF DESCRIPTION, LOCATION, ETC. (NOT WARRANTED)
18971 Dec. 30, 1980	Bank				John Kenneth Luke et al	1139	765		Plantation Sec. II Ph. II Lot 8 Maple Rock Court, Holly Tree Sec. II
19276 Jan. 2, 1981	"	"	"	"	James D. Head, III et al	1140	88		Lot 73 Lanceway Dr. Hillsborough
25602 Mar. 12, 1981	"	as tr. under share 1+2 tracts 4/10 C. Douglas	"	"	Wilson Farms Co. a Men	1144	218		17 Tracts less Pts.
32477 May 21, 1981	"	"	"	"	G & C Realty Co.	1148	570		Satisfaction of Conditional Assignment of Lease - for Orig. see deed book 11034 page 774
34235 June 9, 1981	"	"	"	"	John D. Allen, Jr. et al	1149	577		also pt. Lot 27 = 0.18 acs. Parkvale Sec. B Lot 17 Westview Ave. Sec. II Lost Valley Deed BK 1136 Page 523
2298 July 27, 1981	"	as Exec. of the Estate of Kate C. Shackelford	"	"	Potter & Shackelford, Inc.	1152	431		Int lot E. Washington St. for orig see Deed BK 1136 page 523
2299 July 27, 1981	"	Jr. v/w of Francis Lee Shackelford	"	"	Potter & Shackelford, Inc.	1152	432		Int lot E. Washington St. for orig see Deed BK 1136 page 523
5351 Aug 28, 1981	"	"	"	"	Compprop, Inc.	1154	304		Consent of Landlord to Assignment of Lease
5356 Aug 28, 1981	"	Cancelled 4-25-83 Dennis S. Tankersley	"	"	Sam Salomon Co, Inc.	1154	316		Collateral Assignment of Lease
7353 Sep 21, 1981	"	"	"	"	_____	1155	418		Release lots 23 & 24 Shady Acres from Judgment Roll # 77-1693 and # 76-11
11303 Nov 5, 1981	"	"	"	"	_____	1155	418		
11567 Nov 9, 1981	"	"	"	"	Wintthrop Partners 80	1157	816		Memorandum of Lease
12638 Nov. 24, 1981	"	"	"	"	Mildred Greene	1158	35		Lot Jonesville Rd. Austin Sp. 3 part
14637 Dec. 22, 1981	"	"	"	"	Mrs. N. Johnson et al	1158	718		Lot 62 Wilderness Ln. Cleveland
	"	"	"	"	Mealand Investments	1159	824		Assignment of Lease

INDIRECT or GRANTEE Index to Real Estate Deeds -- Greenville County, S. C.

(N)

Open at Proper Tab according to First Letter or Letters of Name and refer to Buff Sub-Index sheet for page reference.

KEYS PRINTING CO., GREENVILLE, S. C.

FILE NUMBER DATE OF RECORD	GRANTEES FAMILY NAMES	GIVEN NAMES ABCDEFGHIJ	GIVEN NAMES JKLMNO	GIVEN NAMES PQRSTUVWXYZ	GRANTORS	BOOK	PAGE	No. of ACRES	BRIEF DESCRIPTION, LOCATION, ETC. (NOT WARRANTED)
15181 Dec. 31, 1981	Bank	Bankers Trust of S. C.			a mass. Ltd. Pts. Winthrop Partners 81	1160	302		Memorandum of Lease
15988 Jan. 12, 1982	"	"	#14036	Deed Bk 1393 pg 620	Annie Laurie Marshall	1161	60		General Power of Attorney
16298 Jan. 19, 1982	"	"	"	"	James A. Seale, et al	1161	207		Lot 67 "Stratton Place" M ^c Daniel Ave. Alta Vista
19177 Feb. 26, 1982	"	"	"	"	Stephen F. Heiner, et al	1162	969		Lot 6-R + Pt. lot 6 M ^c Iver St. +
19496 Mar 2, 1982	"	Trust w/ w/ Susie M. Abney			D. Wellman Johnson	1163	174		Agreement
19495 Mar 2, 1982	"	Trust w/ w/ Susie M. Abney			D. Wellman Johnson	1163	213		Conveyance
21289 Mar 24, 1982	"	as Tr. for Greenville Medical Foundation			Greenville Medical Foundation	1164	295		Assignment and one parcel
23186 Apr. 16, 1982	"	Bankers Trust of S.C.			Deen Motel Inc.	1165	466		Int. 2 parcels Blenny Mt. rd. Lynch. 7th Div. rec'd Bd. 1098 pg. 908
26064 May 24, 1982	"	Bankers Trust of S.C.			R. K. K. Development Co.	1167	311		Assignment of Lease Agreement Profits
28321 June 17, 1982	"	Bankers Trust of S.C.			Knolly Partnership	1168	745		Assignment of Leases, Rents +
28326 June 17, 1982	"	Bankers Trust of S.C.			J. Walter Brashier	1168	750		Real Prop Agree.
28311 June 17, 1982	"	Bankers Trust of S.C.			Carabo Capital, a.s.c.	1168	804		+ Profits Assignment of Leases, Rents
375 July 6, 1982	"	Bankers Trust			Diddle Creek Development	1169	741		Conditional Assignment Leases + Penalties
2462 July 30, 1982	"	Trustee of Elion Employees Trust Fund			Elion Corporation	1171	15		Assignment of Leases Int. in College St. also 7.1. lot. also Easement
2466 July 30, 1982	"	Trustee of Elion Employees Trust Fund			Elion Corporation	1171	12		Parcel A, B + C N. Main St +
5879 Sep. 8, 1982	"	Bankers Trust of S.C.			Mary Jan Spencer	1173	550		Power of Attorney

INDIRECT or GRANTEE Index to Deeds — Greenville County, S. C.

KEYS PRINTING CO., GREENVILLE, S. C.

Open at Proper Tab according to First Letter or Letters of Name and refer to Buff Sub-Index sheet for page reference.

FILE NUMBER DATE OF RECORD	GRANTEES FAMILY NAMES	GIVEN NAMES ABCDEFGHIJ	GIVEN NAMES JKLMNO	GIVEN NAMES PQRSTUVWXYZ	GRANTORS	BOOK	PAGE	No. of Acres	BRIEF DESCRIPTION, LOCATION, ETC. (Not Warranted)
6575 Sept. 15, 1982 7491	Bank	as settlor & Bankers Tr. of S.C. as Tr. as Tr. under certain trust agree between grantor Bankers Trust of S. C.			Mary Dan Spencer	1173	947	12.52	fourth Rd. Acc. Butler Springs Rd. & Spring Spr. E. Mauldin Lot 7 Shadecrest Dr. Hillborough.
14550 Sep 27, 1982	"	Bankers Trust of S.C.			Robert L. Sands, et al a Tr. of S.C. Tr. No. VIII	1174	626		
15199 Dec. 15, 1982	"	Bankers Trust of S.C.			American Property Investor for Ralph James Jackson	1178	989		Memorandum of Lease
15415 Dec. 22, 1982	"	Bankers Trust of S.C. w/o C. E. Hatch			Master W. Daniel Yarborough, Jr.	1179	379		Unit 66 Stanley Dr. Harbor Town McDaniel & Jordan ave.
15665 Dec. 23, 1982	"	" " " as Trustees			Hugh B. Hamilton Jr. a Gen. Tr.	1179	499		Option to Purchase Real Estate ^{not} Lot Lease
19112 Dec 28, 1982	"	Co-Tr. Share one Trust			Riverside Partners	1179	751		Conditional assignment of
19110 Feb. 2, 1983	"	" " " et al			C. Douglas Wilson, Inc.	1181	960		Int. Lot 101 Oak Forest Sec. IV
19113 Feb. 2, 1983	"	U/T/A C. Douglas Wilson Co-Tr.			C. Douglas Wilson, Inc.	1181	962		Int. Lot 168 Brookfield East Sec. I
19114 Feb. 2, 1983	"	Co-Tr. U/T/A C. Douglas Wilson, et al Co-Tr. Share one Trust			C. Douglas Wilson, Inc.	1181	963		Int. Lot 39 Oak Forest Sec. III
19116 Feb. 2, 1983	"	Co-Tr. U/T/A C. Douglas Wilson, et al			C. Douglas Wilson, Inc.	1181	964		Int. Lot 98 Oak Forest Sec. IV
19117 Feb. 2, 1983	"	Co-Tr. U/T/A C. Douglas Wilson, et al			C. Douglas Wilson, Inc.	1181	965		Int. Lot 14 & 14-A East Washington St.
19118 Feb. 2, 1983	"	Co-Tr. U/T/A C. Douglas Wilson, et al			C. Douglas Wilson, Inc.	1181	966		Lot 130 Brookfield East Sec. I
19305 Feb. 2, 1983	"	" " " " et al			C. Douglas Wilson, Inc.	1181	967		Int. Lot East North St.
20361 Feb. 4, 1983	"	" " " " et al			TES Incorporated + Tr. U/T/A of Trust of Chester E. Hatch Peoples Natl Bank, Greenville S.C. as Exec.	1182	72		Int. Lot West Washington St.
21548 Feb. 16, 1983	"	" " " " et al			Bankers Tr. of S.C. (formerly The S.C. Tr. No. VII)	1182	690		Lot G. Augusta St. & McDaniel Ave.
Ma. 1, 1983	"	Bankers Trust of S.C.			Carabo Capital	1183	391		Modification Agreement

INDIRECT or GRANTEE Index to Deeds - Greenville County, S. C.

(0)

KEYS PRINTING CO., GREENVILLE, S. C.

Open at Proper Tab according to First Letter or Letters of Name and refer to Buff Sub-Index sheet for page reference.

FILE NUMBER DATE OF RECORD	GRANTEES FAMILY NAMES	GIVEN NAMES ABCDEFGHIH	GIVEN NAMES IJKLMNO	GIVEN NAMES PQRSTUWXYZ	GRANTORS	BOOK	PAGE	No. of Acres	BRIEF DESCRIPTION, LOCATION, ETC. (Not Warranted)
23282 Mar. 16, 1983	Bank	Bankers Trust of S. C.			For Clifton Chapman, et al Master W. Daniel Yarborough Jr.	1184	498	2.88	area Moonville U.S. Hwy 25 Cleveland Sp.
23283 Mar. 16, 1983	"	"	"	"	For Quality Truck Salvage, Inc. Master W. Daniel Yarborough Jr.	1184	501		3.69 acs - 2. I. Hwy - also In. III
24030 Mar. 23, 1983	"	Bankers Trust of S. C.	1-24-86	* 24449	S. F. BK 93-200 Navarro, Inc.	1184	885		Real Prop. Agree Lease for Brig see Deed BK 1154 Pg. 316
27758 Apr. 25, 1983	"	"	"	" NA	Sam Solomon Co. Inc. etal	1186	993		Termination of collateral assignment of Belham Woods Sec I
33515 June 10, 1983	"	"	"	" et al	Hayden Kirby-Smith, Jr. for Perry Michael Brazel	1190	33		Lot 7 Bridle Path Lane Sec. II
899 July 8, 1983	"	"	"	"	By W. Daniel Yarborough, Jr. etal	1191	970		Lot 16 Pebble Creek, Phase IV,
1216 July 12, 1983	"	"	"	"	Knolls Partnership	1192	167		Termination of Assignment of Lease + Rents In orig see deed BK 1168 pg 745
"	"	"	"	"	"	1192	167		
2513 July 22, 1983	"	"	"	"	Dr. Vernon J. Stipes et al Master W. Daniel Yarborough	1192	951		Lot 2 Shiloh Estates Sec 2 Forest Heights, Sec. II
4116 Aug. 4, 1983	"	"	"	"	John S. Pale et al VIII (a Calif Lt. Pts)	1193	790		Lot 3 Sweetbriar Rd. Lake for Brig. see deed Bk. 1178 pg. 989
4528 Aug 8, 1983	"	"	"	"	American Property Investor	1194	08		Corrective memorandum of Lease In Orig. see deed Bk 813 pg. 331
7337 Aug 31, 1983	"	"	"	"	Reproco, Inc.	1195	555		Release of assignment of lease & agreement for orig see deed Bk 1039 pg 976
8054 Sept 8, 1983	"	"	"	"	Jack E. Shaw	1195	976		Cancellation of Assignment of lease for orig see deed Bk 1106 pg 987
8054 Sept 8, 1983	"	"	"	"	Jack E. Shaw Montgomery	1195	975		Cancellation of Assignment of lease
9670 Sept 22, 1983	"	"	"	" et al	Cristine (Christine) W.	1196	844		Power of attorney
9671 Sept 22, 1983	"	"	"	" et al	Delip B. Montgomery Sr.	1196	851		Power of attorney

INDIRECT or GRANTEE Index to Deeds — Greenville County, S. C.

KEYS PRINTING CO., GREENVILLE, S. C.

Open at Proper Tab according to First Letter or Letters of Name and refer to Buff Sub-Index sheet for page reference.

()

FILE NUMBER DATE OF RECORD	GRANTEES FAMILY NAMES	GIVEN NAMES ABCDEFGHIJ	GIVEN NAMES JKLMNO	GIVEN NAMES PQRSTUVWXYZ	GRANTORS	BOOK	PAGE	No. of Acres	BRIEF DESCRIPTION, LOCATION, ETC. (Not Warranted)
10762 Sept 30, 1983	Bank	Bankers Trust of S.C.			Cancelled Domicile & Bankruptcy #255 Jan 3, 1991 BK 1422 82539 anc - William A. Leslie et al	1197	500		Assignment of Leases, Rents & Profits & Assignment Agreement
10763 Sept 30, 1983	"	"	"	"	Leslie Advertising Agency Corp.	1197	507		Subordination Non-Disturbance (Pebble Creek Ph 1)
15729 Nov 14, 1983	"	"	"	" Jr.	M.B.C. Mortgage Marketing	1200	426		Lot 16 Kinder Way Golf Ridge
17094 Nov 28, 1983	"	"	"	" Trustee	Mary Earle Kaminer	1201	346		Int. Lot 2 N. Main St.
17953 Dec 5, 1983	"	"	"	" of S.C.	Deary Enterprises Inc. DBA Myapartment	1201	894		Lease Assignment of lease's Interest in
17952 Dec 5, 1983	"	"	"	" of S.C.	Edgar F. Deary	1201	899		Assignment of lease's Int in lease
18318 Dec 8, 1983	"	"	"	"	Wilton A. Sanders et al Master W. Daniel Garbarough Jr.	1202	94		Kennedy Park, South Sp. Lot 135, Blossom & Lynch Drives,
20007 Dec 23, 1983	"	"	"	"	Carlmar Associates etc	1203	217		Waiver and Disclaimers and BK 1165 pg 466
20915 Jan 4, 1984	"	"	"	"	Drew Mates Inc.	1203	786		Subordination of Assignment for orig see Magnolia Acres
20921 Jan 4, 1984	"	"	"	" Co. Sec. et al	C. Douglas Wilson Inc. any Wanda P... aka Wanda J. Grant	1203	753		Parcel 14, 18, 20, 64, 65 & 66
21646 Jan 11, 1984	"	"	"	"	Master W. Daniel Garbarough Jr. a S.C. per pts	1204	246		Lot 2 Terra Oaks
22500 Jan 19, 1984	"	"	"	" #9596 Cancelled BK 1422 pg 46 Domicile & Bankruptcy 9-18-85	Village Associates	1204	743		Assignment of Leases, Rents & Profits & Assignment Agreement
22508 Jan 19, 1984	"	"	"	" of S.C. et al	Ashby Ltd. et al under the 1st Century Trust Agreement between Master W. Daniel Garbarough Jr. & Bankers Trust of S.C. as Tr.	1644	551	RE M Book	Subordination Non-Disturbance & Spring Forest Rd.
22776 Jan 23, 1984	"	"	"	" of S.C.	Bankers Trust of S.C. as Tr.	1204	932		Lot 12.52 Acs Cr Butler Spg Rd.
26310 Jan 27, 1984	"	"	"	" of S.C.	J. Frank Chisholm III 3-13-91 BK 1676 - 82539 Drc	1206	974	11022	Lot 120 Bone Inn Rd. Bone Inn
27956 Mar 12, 1984	"	"	"	" of S.C. Cancelled Book of the KHS	Greenville Inns	1207	915		Assignment of Leases & Contracts

INDIRECT or GRANTEE Index to Deeds — Greenville County, S. C.

KEYS PRINTING CO., GREENVILLE, S. C.

Open at Proper Tab according to First Letter or Letters of Name and refer to Buff Sub-Index sheet for page reference.

FILE NUMBER DATE OF RECORD	GRANTEES FAMILY NAMES	GIVEN NAMES ABCDEFGHIJ	GIVEN NAMES JKLMNO	GIVEN NAMES PQRSTUVWXYZ	GRANTORS	BOOK	PAGE	No. of Acres	BRIEF DESCRIPTION, LOCATION, ETC. (Not Warranted)
30143 Mar 29, 1984	Bank	Bankers Trust Of S.C.	N.A		Sec. of State of S.C.	1209	324		State Bank of a Nat'l Bank Certificate of Incorporation as a
30144 Mar 29, 1984	"	"	"	N.A.	Sec. of State of S.C.	1209	287		Articles of Consolidation of Bankers Trust of S.C. & Peoples National Bank into Bankers Trust of S.C. N.A.
"	"	"	"	"	"	1209	287		Rel. Also: Easement
34884 May 7, 1984	"	as co. under share 1/3 trust created by last will & testament of Calvin B. Ridgeway aka Peoples National Bank			Calvin B. Ridgeway Jr.	1212	3		Int 123.5 acres Jenkins Bridge
34894 May 7, 1984	"	as co. under share 1/3 trust created by last will & testament of Calvin B. Ridgeway aka Peoples National Bank			Mary Elizabeth P. Knapp	1212	19		Int 123.5 acres Fairview Sp. & Profits
37185 May 25, 1984	"	cancelled Davis & Kennedy # 19703 BK. 1396 pg 810 + 25, 90			Carabo Capital	1213	327		Assignment of Leases, Rents & Profits
961 July 10, 1984	"	as co. under the written trust agreement of C. Douglas Wilson (grantor)			Sidney M. Wilson	1216	674		Int Lot 168 Brookfield East Sec 1
960 July 10, 1984	"	as co. under the written trust agreement of C. Douglas Wilson (grantor)			Douglas M. Wilson	1216	675		Int Lot 168 Brookfield East Sec 1
8100 Sept 12, 1984	"	Bankers Trust of S.C.			San & James H. Brown et al	1221	577		Lot 73 Cr Quaker Ct & Lancelway Profits
8332 Sept 14, 1984	"	as co. in trust agreement of C. Douglas Wilson			Bonnet Suddeth a Pto.	1221	799		Assignment of Leases, Rents, & Profits
12418 Oct 24, 1984	"	" " " "			C. Douglas Wilson, Inc.	1224	806		Int Lot 39 Oak Forest Sec III far
14727 Nov 14, 1984	"	aka Peoples Nat'l Bank as co. in share 1/3 trust of Calvin B. Ridgeway			Calvin B. Ridgeway Jr.	1226	416		Int 123.5 ac Jenkins Bridge Rel Also
15607 Nov 21, 1984	"	Bankers Trust of S.C.			Trichael A. Wolfe	1227	01		Lot 29 Forest acs Sec II & Profits
16984 Dec 5, 1984	"	" " " "			Sagittarius Mold Inc	1227	955		Assignment of Leases, Rents & Profits
18282 Dec 18, 1984	"	cancelled Davis & Kennedy 8-22-96 Bk. 1650, pg. 1203			Harrison Properties	1229	30		Assignment of Lease
25121 Feb 26, 1983	"	" " " " Olw of Susie Mabrey			Dolly A. Rose Jr.	1233	656		Addendum to Agreement
April 5, 1984	"	cancelled Davis & Kennedy 9-11-95 BK 1622 pg 836			Office Building Corp et al	1209	890		Assignment of Leases

INDIRECT or GRANTEE Index to Deeds — Greenville County, S. C.

REG. U. S. PAT. OFFICE *Chas McCott* County Indexes Since 1888 An Identifying Trade Mark

 Open at Proper Tab according to First Letter or Letters of Name and refer to Buff Sub-Index sheet for page reference.

COTT FAMILY NAME INDEX No. 75 © 1949
MADE BY THE COTT INDEX COMPANY, COLUMBUS, OHIO
SOLD BY WALKER, EVANS & COGSWELL CO., CHARLESTON, S.C.

FILE NUMBER DATE OF RECORD	GRANTEES FAMILY NAMES	GIVEN NAMES ABCDEFGHIJ	GIVEN NAMES JKLMNO	GIVEN NAMES PQRSTUWXYZ	GRANTORS	BOOK	PAGE	No. of Acres	BRIEF DESCRIPTION, LOCATION, ETC. (Not Warranted)
30122 Apr 8, 1985 33925	Bank	#15053	Asad Bk 1251	Cancelled Bankers Trust of S.C. 140	10-31-85 The Beattie Co. Inc.	1226	101		Assignment of Bond for Title Latham Woods etc 5 Lot 228 Hiawatha Dr.
May 9, 1985 35287	"	"	"	"	William A. McLeod et al	1239	57		As orig see deq Bk 1061 pg 887 Assignment of place. 1000 in share
May 21, 1985 38277	"	"	"	"	Maurice S. Bryant et al for Selma Marie White	1239	915		Assignment of place. 1000 in share
June 17, 1985 332	"	"	"	"	Master W. Daniel Garbarough Jr	1241	935		Lot 9 James Dr. Ordway Pl.
July 2, 1985 5066	"	#15053	Asad Bk 1252	Cancelled Bankers Trust of S.C. pg 400	10-31-85 The Beattie Co. of Greenville	Re Record 1243	267		As orig deeded Bk 1236 pg 101 Corrected Assignment of Bond for Title
Aug 13, 1985 5065	"	"	"	"	Walter Brownell Knutton	1246	346		General Power of attorney
Aug 13, 1985 5078	"	"	"	"	Viola H. Knutton	1246	349		General power of attorney Chick Sp. 30. Chapel Terrace
Aug 13, 1985 8170	"	"	"	"	Walter B. Knutton	1246	352		Lot 74 Kimberly Ln.
Sept 12, 1985 9596	"	"	"	"	Mattio Parisi et al a s.c. ben Pls.	1248	660	26.626	New Roberts Rd. Rents & profits for orig see deq Bk 1204 pg 743
Sept 18, 1985 12660	"	"	"	"	Village Associates for Thomas W. Bently et al	1249	46		Satisfaction of assignments of decess, Kiner Johnson
Oct 11, 1985 12660	"	"	"	"	Master W. Daniel Garbarough Jr	1250	752		Lot 21, Morgan Court Dr. Wildair East.
Oct 11, 1985 15053	"	"	"	"	for Ronald L. Liddsey et al Master W. Daniel Garbarough Jr	1250	753		Lot 20 + 81 Lot 19 Burgundy Asad Bk 1236 pg 101 for re-record Bk 1243 pg 267
Oct 31, 1985 20147	"	"	"	"	The Beattie Co of Sville Inc Liquidator, Officers	1252	400		Satisfaction of assignment for orig see
Dec 16, 1985 2612	"	"	"	"	Mary E. Sutherland et al of BK 1426 pg 416 et al	1253	426		Quit Claim Lots
Dec 23, 1985 26756	"	"	"	"	Donald W. Taylor for Charles Donald Styles et al	1255	987		Assignment of Rents & Lease Rd. Bates Sp.
Feb 13, 1986	"	"	"	"	Master W. Daniel Garbarough Jr	1259	806		Tract 3 = 13.2 acs Selma

INDIRECT or GRANTEE Index to Deeds — Greenville County, S. C.

REG. U. S. PAT. OFFICE *Chas. M. Cotts* County Indexes Since 1888 An Identifying Trade Mark

Open at Proper Tab according to First Letter or Letters of Name and refer to Buff Sub-Index sheet for page reference.

COTT FAMILY NAME INDEX No. 75 © 1949
MADE BY THE COTT INDEX COMPANY, COLUMBUS, OHIO
SOLD BY WALKER, EVANS & COGSWELL CO., CHARLESTON, S.C.

FILE NUMBER DATE OF RECORD	GRANTEES FAMILY NAMES	GIVEN NAMES ABCDEFGHIJ	GIVEN NAMES JKLMNO	GIVEN NAMES PQRSTUVWXYZ	GRANTORS	BOOK	PAGE	No. of Acres	BRIEF DESCRIPTION, LOCATION, ETC. (Not Warranted)
27648 Feb 24, 1986	Bank	Bankers Trust of S.C.			State of S.C.	1260	290		S.C. - North State Bank Articles of Incorporation Bankers Trust of
29882 Mar 13, 1986	"	Bankers Trust of S.C.			Ruby T. Acker	1261	856		General power of attorney & Profits
30503 Mar 18, 1986	"	"	"	"	Faris Develop. Co.	1262	195		Assignment of Leases, rents & Earnest Monies
30501 Mar 18, 1986	"	"	"	"	Faris Develop. Co.	1262	202		Assignment of Contracts of Sale & Leases
2055 Apr 1, 1986	"	"	"	"	Dumville Land Corp	1262	161		Collateral Assignment of Leases Lease Agreement
28439 May 20, 1986	"	<i>cancelled</i> Donna & James RMC	10-11-94	"	BKH Development Co.	1266	732		Assignment of Lease (Real Property) Financing Lease Agreement
28440 May 20, 1986	"	<i>cancelled</i> Donna & James RMC	10-11-94	"	BKH Development Co.	1266	741		Assignment of Lease (Equipment)
17406 Oct 30, 1986	"	now NCN B South Carolina for Lillie H. Brooks			Lillie H. Brooks	1279	535		PT Lot 2, Buist Ave. Medical Center
16196 Oct 2, 1987	"	now NCN B South Carolina			Leon N. Lutz Jr. et al	1306	719		Unit # 7 Mills Ave. Mills Bk 10 87 pg 138
2695 Jan 19, 1989	"	Bankers Trust of S.C.			J Harold Gillespie	1350	502		Release of easement see Deed Timberlake
8844 Mar 1, 1989	"	now NCN B South Carolina Bankers Trust of S.C.			For Erskine & Robinson et al Master Charles B. Simmons Jr.	1354	393		PT Lot 21 E. North St. Etc
15001 Apr 7, 1989	"	now NCN B South Carolina Bankers Trust of S.C.			Carabo Inc. et al	1358	295		Modification Agreement
15000 April 7, 1989	"	now NCN B South Carolina Bankers Trust of S.C.			Carabo Inc. et al	1358	399		Modification Agreement also Lots 20 & 21
42282 Sept 19, 1989	"	now NCN B National of S.C. Trust Agreement Bankers Trust of S.C.			Estate of By P.R. Harry J. Hammett	1373	661		Deed of Distribution Lot 3 acres Lots 20 & 21 see Bk 1373 pg 661
47144 Oct 19, 1989	"	now NCN B National of S.C. Trust Agreement Bankers Trust of S.C.			Estate of By P.R. Harry J. Hammett	1376	646		Deed of Distribution Lot 3 acres &