

# INDIRECT or GRANTEE Index to Deeds — Greenville County, S. C.

REG. U. S. PAT. OFFICE *Chas. M. Little* County Indexes Since 1888 An Identifying Trade Mark

Open at Proper Tab according to First Letter or Letters of Name and refer to Buff Sub-Index sheet for page reference.


COTT FAMILY NAME INDEX No. 75 © 1949  
MADE BY THE COTT INDEX COMPANY, COLUMBUS, OHIO  
SOLD BY WALKER, EVANS & COGSWELL CO., CHARLESTON, S.C.

(A)

FILE NUMBER	GRANTEES	GIVEN NAMES	GIVEN NAMES	GIVEN NAMES	GRANTORS	BOOK	PAGE	No. of Acres	BRIEF DESCRIPTION, LOCATION, ETC. ( Not Warranted )
DATE OF RECORD	FAMILY NAMES	ABCDEFGHIJ	IJKLMNOP	QRSTUVWXYZ					
15860 Jan. 2, 1975	Artistic	Builders, Inc.			Builders & Developers, Inc.	1012	569		S'ville Austin Tp. Lot 519 Sec. V "Westwood"
16278 Jan. 3, 1975	"	"	"		" " "	1012	701		Westwood Sec. V S'ville Austin Tp. Lot 474 Yellowwood Dr.
17016 Jan. 17, 1975	"	"	"		" " "	1013	301		Sec. V, S'ville, Austin Tp. Lot 415 Oakwood Dr. "Westwood"
17016 Jan. 17, 1975	"	"	"		" " "	1013	303		"Westwood" Sec. V, S'ville Austin Tp. Lot 546 Chuckwood Ct.
17605 Jan. 27, 1975	"	"	"		" " "	1013	671		"Westwood" S'ville Austin Tp. Lot 413 Oakwood Dr. Sec. V
20081 Dec. 28, 1975	"	"	"		" " "	1015	143		V "Westwood" S'ville Austin Tp. Lot 400 Yellowwood Dr. Sec. V
21989 Mar. 25, 1975	"	"	"		" " "	1015	930		Wood Dr. "Westwood" Sec. V Lot 605 Co. Alder Dr. & Yellow
22118 Mar. 26, 1975	"	"	"		" " "	1015	989		S'ville Austin Tp. Lot 416 Sec. V "Westwood"
22707 Apr. 2, 1975	"	"	"		" " "	1016	283		Sec. 6 S'ville Lot 602 Alder Dr. Westwood
23251 May 1, 1975	"	"	"		" " "	1017	51		"Westwood" S'ville Lot 602 Alder Dr. Sec. V
23331 May 1, 1975	"	"	"		" " "	1017	606		S'ville Austin Tp. Lot 550 Sec. V "Westwood"
23961 May 2, 1975	"	"	"		" " "	1017	969		V "Westwood" S'ville Austin Tp. Lot 510 Chatwood Ct. Sec. V
26134 May 19, 1975	"	"	"		" " "	1018	496		S'ville Austin Tp. Lot 297 "Westwood" Sec. V
26948 May 19, 1975	"	"	"		" " "	1018	513		V S'ville, Austin Tp. Lot 555 "Westwood" Sec. V
28159 Jun. 2, 1975	"	"	"		" " "	1019	212		"Westwood" S'ville Lot 599 Alder Dr. Sec. 6
42 July 1, 1975	"	"	"		" " "	1020	608		Sec. 6 "Westwood" S'ville Lot 571 Yellow Wood Dr. Sec. V

# INDIRECT or GRANTEE Index to Deeds — Greenville County, S. C.

(B) REG. U. S. PAT. OFFICE *Chas. McClellan* County Indexes Since 1888 An Identifying Trade Mark

 Open at Proper Tab according to First Letter or Letters of Name and refer to Buff Sub-Index sheet for page reference.

COTT FAMILY NAME INDEX No. 75 © 1949  
MADE BY THE COTT INDEX COMPANY, COLUMBUS, OHIO  
SOLD BY WALKER, EVANS & COGSWELL CO., CHARLESTON, S.C.

FILE NUMBER DATE OF RECORD	GRANTEES FAMILY NAMES	GIVEN NAMES ABCDEFGH	GIVEN NAMES IJKLMNO	GIVEN NAMES PQRSTUWXYZ	GRANTORS	BOOK	PAGE	No. of Acres	BRIEF DESCRIPTION, LOCATION, ETC. ( Not Warranted )
July 3, 1975 349	Artistic	Builders,	etc.		Builders & Developers, etc.	1020	772		"Westwood" D'ville Dec. 6 Lot 586 Yellow Wood Dr.
July 7, 1975 464	"	"	"		" " "	1020	837		"Westwood" Dec. 6 D'ville Lot 593 Redgum Ct.
July 11, 1975 176	"	"	"		" " "	1021	601		"Westwood" Dec. 6 D'ville Lot 591 Yellow Wood Dr.
July 24, 1975 2142	"	"	"		" " "	1021	755		"Westwood" D'ville Lot 594 Redgum Ct. Dec. 6
Aug. 22, 1975 4838	"	"	"		" " "	1023	23		"Westwood" Dec. 6 D'ville Lot 572 Quamport Rd.
Aug. 24, 1975 5434	"	"	"		" " "	1023	322		Open in Dec. 6 Westwood D'ville Lot 570 Quamport Rd. & D'ville Austin Tp.
Aug. 28, 1975 5527	"	"	"		" " "	1023	352		Lot 575 Dec. II "Westwood" Dec. 6 Westwood D'ville
Aug. 29, 1975 5501	"	"	"		" " "	1023	380		Lot 585 Yellow Wood Dr. Dec. VI
Aug. 29, 1975 6326	"	"	"		" " "	1023	347		Lot 581 Westwood "Westwood" Dec. VI D'ville
Sept. 8, 1975 9850	"	"	"		" " "	1023	810		Lot 589 Redgum Court "Westwood" D'ville
Oct. 13, 1975 10648	"	"	"		" " "	1025	706		Lot 562 Yellow Wood Dr. Dec. 6 D'ville Austin Tp.
Oct. 21, 1975 11542	"	"	"		" " "	1026	138		Lot 579 Dec. II "Westwood" II "Westwood" D'ville
Oct. 30, 1975 11100	"	"	"		" " "	1026	559		Lot 584 Yellow Wood Dr. Dec. Dec. 6 "Westwood" D'ville
Oct. 31, 1975 13042	"	"	"		" " "	1036	682		Lot 563 Yellow Wood Dr. Dec. VI "Westwood" D'ville
Nov. 11, 1975 13057	"	"	"		" " "	1037	497		Lot 567 Yellow Wood Dr. D'ville, Austin Tp.
Nov. 11, 1975 13057	"	"	"		" " "	1037	510		Lot 568 Dec. VI "Westwood"

# INDIRECT or GRANTEE Index to Deeds — Greenville County, S. C.

REG. U. S. PAT OFFICE *Chas McCorkle* County Indexes Since 1888  
An Identifying Trade Mark

Open at Proper Tab according to First Letter or Letters of  
Name and refer to Buff Sub-Index sheet for page reference.

COTT FAMILY NAME INDEX No. 75 © 1949  
MADE BY THE COTT INDEX COMPANY, COLUMBUS, OHIO  
SOLD BY WALKER, EVANS & COGSWELL CO., CHARLESTON, S.C.

FILE NUMBER	GRANTEES	GIVEN NAMES	GIVEN NAMES	GIVEN NAMES	GRANTORS	BOOK	PAGE	No. of Acres	BRIEF DESCRIPTION, LOCATION, ETC. ( Not Warranted )
DATE OF RECORD	FAMILY NAMES	ABCDEFGH	IJKLMNO	PQRSTUVWXYZ					
14847 Dec. 8, 1975	Artistic	Builders, Inc.			Builders + Developers, Inc.	1028	300		Austin Tp. S'ville Lot 627 Dec. VI Westwood
14847 Dec. 8, 1975	"	"	"		Builders + Developers, Inc.	1028	301		Austin Tp. S'ville Lot 558 "Westwood" Dec. VI
15004 Dec. 10, 1975	"	"	"		Builders + Developers, Inc.	1028	420		Dec 6 "Westwood" S'ville Lot 569 Yellow Wood Dr.
16065 Dec. 22, 1975	"	"	"		Builders + Developers, Inc.	1029	198		"Westwood" Dec 6 Dville Austin Tp Lot 578 Yellow Wood Dr.
16137 Dec. 22, 1975	"	"	"		Builders + Developers, Inc.	1029	245		Dec VI S'ville Austin Tp. Lot 696 Bowersport Rd "Westwood"
16670 Dec. 30, 1975	"	"	"		Builders + Developers, Inc.	1029	489		"Westwood" Dec VI Austin Tp D'ville Lot 582 Yellow Wood Dr.
18080 Jan. 16, 1976	"	"	"		Builders + Developers, Inc.	1030	271		D'ville, Austin Tp. Lot 687 Dec VI "Westwood"
18797 Jan. 23, 1976	"	"	"		Carolina Land Co., Inc.	1030	591		Finley Ct., "Knollwood Hpts." Dec VI Lot 21 cor. Brockman Dr +
18893 Jan. 26, 1976	"	"	"		Builders + Developers, Inc.	1030	645		D'ville Austin Tp. Lot 631 "Westwood" Dec VI
19007 Jan. 27, 1976	"	"	"		Builders + Developers, Inc.	1030	698		Austin Tp. D'ville Lot 615 "Westwood" Dec VI
19860 Feb. 4, 1976	"	"	"		Builders + Developers, Inc.	1031	180		Dec VI Austin Tp. D'ville Lot 606 Deadleaf Ct. "Westwood"
19855 Feb. 4, 1976	"	"	"		Builders + Developers, Inc.	1031	205		D'ville Austin Tp. Lot 614 Dec VI "Westwood"
22335 Mar. 4, 1976	"	"	"		Builders + Developers, Inc.	1032	518		S'ville Austin Tp. Lot 613 "Westwood" Dec VI
23280 Mar. 15, 1976	"	"	"		Builders + Developers, Inc.	1032	982		S'ville, Austin Tp. Lot 635 "Westwood" Dec VI
24766 Mar. 29, 1976	"	"	"		Builders + Developers, Inc.	1033	803		D'ville Austin Tp. Lot 697 "Westwood" Dec VI
25117 Apr. 1, 1976	"	"	"		Builders + Developers, Inc.	1033	998		"Westwood" D'ville Austin Tp. Lot 612 Alder Dr. Dec VI

# INDIRECT or GRANTEE Index to Deeds — Greenville County, S. C.

(B)

REG. U. S. PAT OFFICE *Case McCott* County Indexes Since 1888 An Identifying Trade Mark

Open at Proper Tab according to First Letter or Letters of Name and refer to Buff Sub-Index sheet for page reference.

COTT FAMILY NAME INDEX No. 75 © 1949 MADE BY THE COTT INDEX COMPANY, COLUMBUS, OHIO SOLD BY WALKER, EVANS & COGSWELL CO., CHARLESTON, S.C.

FILE NUMBER DATE OF RECORD	GRANTEES FAMILY NAMES	GIVEN NAMES ABCDEFGH	GIVEN NAMES IJKLMNO	GIVEN NAMES PQRSTUVWXYZ	GRANTORS	BOOK	PAGE	No. of Acres	BRIEF DESCRIPTION, LOCATION, ETC. ( Not Warranted )
25117 Apr. 1, 1976	Artistic	Builders, Inc.			Builders + Developers, Inc.	1034	1		Westwood Dille Austin Tp dot 628 Deadleaf Ct.
25078 Apr. 1, 1976	Artistic	Builders, Inc.			Builders + Developers, Inc.	1034	255		Westwood Dille Austin Tp dot 628 Deadleaf Ct.
26318 Apr. 13, 1976	"	Builders, Inc.			Builders + Developers, Inc.	1034	214		Westwood Dille Austin Tp dot 628 Deadleaf Ct.
27117 Apr. 21, 1976	"	Builders, Inc.			Builders + Developers, Inc.	1035	88		Westwood Dille Austin Tp dot 634 Deadleaf Ct.
28118 Apr. 30, 1976	"	Builders, Inc.			Builders + Developers, Inc.	1035	576		Dille Austin Tp dot 778 Dec. VI Westwood
28118 Apr. 30, 1976	"	Builders, Inc.			Builders + Developers, Inc.	1035	577		Dille Austin Tp dot 777 Dec. VI Westwood
31490 June 3, 1976	"	Builders, Inc.			Builders + Developers, Inc.	1037	381		Westwood Dille Austin Tp dot 774 Yellow Wood Dr
33278 June 21, 1976	"	Builders, Inc.			Builders + Developers, Inc.	1038	247		Westwood Dille Austin Tp dot 750 Yellow Wood Dr
33740 June 22, 1976	"	Builders, Inc.			Stuart A. Dyer	1038	313		Westwood Dille Austin Tp dot 750 Yellow Wood Dr
149 July 1, 1976	"	Builders, Inc.			Builders + Developers, Inc.	1038	976		Westwood Dille Austin Tp dot 781 Yellow Wood Dr
152 July 1, 1976	"	Builders, Inc.			Builders + Developers, Inc.	1038	980		Westwood Dille Austin Tp dot 784 Yellow Wood Dr
9315 July 5, 1976	"	Builders, Inc.			Builders + Developers, Inc.	1039	289		Westwood Dille Austin Tp dot 779 Yellow Wood Dr
7633 July 15, 1976	"	Builders, Inc.			Builders + Developers, Inc.	1039	204		Westwood Dille Austin Tp dot 780 Yellow Wood Dr
162 Sept. 17, 1976	"	Builders, Inc.			Builders + Developers, Inc.	1040	70		Westwood Dille Austin Tp dot 629 Yellow Wood Dr
8484 Sept. 11, 1976	"	Builders, Inc.			Builders + Developers, Inc.	1041	70		Westwood Dille Austin Tp dot 611 Yellow Wood Dr
Sept. 27, 1976	"	Builders, Inc.			Builders + Developers, Inc.	1043	560		Westwood Dille Austin Tp dot 775 Yellow Wood Dr

# INDIRECT or GRANTEE Index to Deeds — Greenville County, S. C.

REG. U. S. PAT. OFFICE *Chas. McCall* County Indexes Since 1888  
An Identifying Trade Mark

Open at Proper Tab according to First Letter or Letters of  
Name and refer to Buff Sub-Index sheet for page reference.

COTT FAMILY NAME INDEX No. 75 © 1949  
MADE BY THE COTT INDEX COMPANY, COLUMBUS, OHIO  
SOLD BY WALKER, EVANS & COGSWELL CO., CHARLESTON, S.C.

(C)

FILE NUMBER	GRANTEES	GIVEN NAMES	GIVEN NAMES	GIVEN NAMES	GRANTORS	BOOK	PAGE	No. of Acres	BRIEF DESCRIPTION, LOCATION, ETC.
DATE OF RECORD	FAMILY NAMES	ABCDEFGHIJ	IJKLMNOP	QRSTUVWXYZ					( Not Warranted )
8484	Artistic	Builders, Inc.			Builders & Developers, Inc.	1043	562		"Westwood" Sec. II Sville Austin Tp. Lot 773 Yellow Wood Dr.
Sept. 27, 1976									
8843	"	Builders, Inc.			Builders & Developers, Inc.	1043	810		"Westwood" Sec. II Sville Austin Tp. Lot 636 Yellow Wood Ct.
Sept. 30, 1976									
9655	"	Builders, Inc.			Builders & Developers, Inc.	1044	222		"Westwood" Sec. II Sville Austin Tp. Lot 95 Seminole Dr.
Oct. 7, 1976									
10450	"	Builders, Inc.			Builders & Developers, Inc.	1044	634		Sville Austin Tp. Lot 638 Westwood Sec. VI
Oct. 15, 1976									
13750	"	Builders, Inc.			Builders & Developers, Inc.	1046	396		Sville Austin Tp. Lot 711 "Westwood" Sec. VI
Nov. 18, 1976									
13807	"	Builders, Inc.			Builders & Developers, Inc.	1046	428		Sville Austin Tp. Lot 776 Westwood Sec. VI
Nov. 18, 1976									
14857	"	Builders, Inc.			Builders & Developers, Inc.	1047	99		Sville Austin Tp. Lot 698 Westwood Sec. VI
Dec. 1, 1976									
15642	"	Builders, Inc.			Builders & Developers, Inc.	1047	649		"Westwood" Sec. II Sville Austin Tp. Lot 704 Royal Oak Ct.
Dec. 9, 1976									
16467	"	Builders, Inc.			Builders & Developers, Inc.	1048	53		"Westwood" Sville Austin Tp. Lot 782 Yellow Wood Dr.
Dec. 17, 1976									
19727	"	Builders, Inc.			Builders & Developers, Inc.	1050	94		Sville Austin Tp. Lot 709 Westwood Sec. VI
Jan. 26, 1977									
20096	"	Builders, Inc.			Builders & Developers, Inc.	1050	316		Sville Austin Tp. Lot 700 Westwood Sec. VI
Jan. 31, 1977									
20572	"	Builders, Inc.			Builders & Developers, Inc.	1050	688		Sville Austin Tp. Lot 588 Westwood Sec. VI
Feb. 4, 1977									
22190	"	Builders, Inc.			Builders & Developers, Inc.	1051	458		Westwood Sville Austin Tp. Lot 705 Royal Oak Ct. Sec. VI
Feb. 22, 1977									
22503	"	Builders, Inc.			Builders & Developers, Inc.	1051	620		Austin Tp. Sville Lot 685 Westwood Sec. VI
Feb. 25, 1977									
23079	"	Builders, Inc.			Builders & Developers, Inc.	1051	966		Sec. VI Sville Austin Tp. Lot 701 Davenport Rd. Westwood
Mar. 2, 1977									
24508	"	Builders, Inc.			Builders & Developers, Inc.	1052	910		Sville Lot 707 Westwood Sec. VI
Mar. 17, 1977									

# INDIRECT or GRANTEE Index to Deeds — Greenville County, S. C.

2

(C)

REG. U. S. PAT. OFFICE *Chas McCott* County Indexes Since 1888 An Identifying Trade Mark

Open at Proper Tab according to First Letter or Letters of Name and refer to Buff Sub-Index sheet for page reference.

COTT FAMILY NAME INDEX No. 75 © 1949  
MADE BY THE COTT INDEX COMPANY, COLUMBUS, OHIO  
SOLD BY WALKER, EVANS & COGSWELL CO., CHARLESTON, S.C.

FILE NUMBER DATE OF RECORD	GRANTEES FAMILY NAMES	GIVEN NAMES ABCDEFGH	GIVEN NAMES IJKLMNO	GIVEN NAMES PQRSTUVWXYZ	GRANTORS	BOOK	PAGE	No. of Acres	BRIEF DESCRIPTION, LOCATION, ETC. ( Not Warranted )
24816 Mar. 21, 1977	Artistic	Builders, Inc.			Builders + Developers, Inc.	1053	74		"Westwood" Austin Tp. Sville Lot 632 Seedleaf Ct. Sec. II Sville
25081 Mar. 23, 1977	"	Builders, Inc.			Builders + Developers, Inc.	1053	253		Lot 708 Westwood Sec. II Sville
25266 Mar. 24, 1977	"	Builders, Inc.			Builders + Developers, Inc.	1053	319		"Westwood" Sec. II Austin Tp. Sville Lot 706 Royal Oak Ct.
26768 Apr. 7, 1977	"	Builders, Inc.			Builders + Developers, Inc.	1054	284		"Westwood" Sec. II Sville Austin Tp Lot 682 Yellow Wood Dr.
27821 Apr. 18, 1977	"	Builders, Inc.			Builders + Developers, Inc.	1054	760		Sec. II Austin Tp. Sville Lot 679 Yellow Wood Ct. Westwood Austin Tp. Sville
27211 Apr. 29, 1977	"	Builders, Inc.			Builders + Developers, Inc.	1055	580		Lot 686 Westwood Sec. II Sville
31757 May 20, 1977	"	Builders, Inc.			Builders + Developers, Inc.	1057	27		"Westwood" Sville Austin Tp Lot 583 Yellow Wood Dr. Sec. II Sville
31826 May 23, 1977	"	Builders, Inc.			Builders + Developers, Inc.	1057	54		Lot 683 Westwood Sec. II Sville
32282 May 23, 1977	"	Builders, Inc.			Builders + Developers, Inc.	1057	382		Lot 560 Westwood Sec. II Ct. Westwood Sec. II Sville Austin Tp.
33435 June 3, 1977	"	Builders, Inc.			Builders + Developers, Inc.	1057	959		Lot 710 Davenport + Royal Oak Sville
33690 June 7, 1977	"	Builders, Inc.			Builders + Developers, Inc.	1058	101		"Westwood" Sec. II Sville Austin Tp Lot 712 Davenport Rd. Sec. II Sville
34238 June 10, 1977	"	Builders, Inc.			Builders + Developers, Inc.	1058	301		Lot 714 Westwood Oak Ct. Westwood Sec. II Austin Tp. Sville
35086 June 11, 1977	"	Builders, Inc.			Builders + Developers, Inc.	1058	832		Lot 703 Davenport Rd. + Royal Sville
35248 June 21, 1977	"	Builders, Inc.			Builders + Developers, Inc.	1058	970		"Westwood" Sec. II Austin Tp. Sville Lot 677 Yellow Wood Dr. Sec. II Sville
35416 June 21, 1977	"	Builders, Inc.			Builders + Developers, Inc.	1059	20		Lot 733 Westwood Sville Sville Austin Tp.
35452 June 21, 1977	"	Builders, Inc.			Builders + Developers, Inc.	1059	40		Lot 96 Westwood Sec. II Sville

# INDIRECT or GRANTEE Index to Deeds — Greenville County, S. C.

REG. U. S. PAT. OFFICE *Chas. McCatt* County Indexes Since 1888  
An Identifying Trade Mark

☞ Open at Proper Tab according to First Letter or Letters of  
Name and refer to Buff Sub-Index sheet for page reference.

COTT FAMILY NAME INDEX No. 75 © 1949  
MADE BY THE COTT INDEX COMPANY, COLUMBUS, OHIO  
SOLD BY WALKER, EVANS & COGSWELL CO., CHARLESTON, S.C.

(D)

FILE NUMBER	GRANTEES	GIVEN NAMES	GIVEN NAMES	GIVEN NAMES	GRANTORS	BOOK	PAGE	No. of Acres	BRIEF DESCRIPTION, LOCATION, ETC. ( Not Warranted )
DATE OF RECORD	FAMILY NAMES	ABCDEFGH	IJKLMNO	PQRSTUVWXYZ					
2512									
July 22, 1977	Artistic	Builders, Inc.			Builders & Developers, Inc.	1061	112		Lot 676 Yellow Wood Dr. + Corkwood Dr. "Westwood"
" " "	"	"			" "	1061	112		Sec. VI D'ville, Austin Tp.
2888	"	Builders, Inc.			Builders & Developers, Inc.	1061	313		"Westwood" D'ville, Austin Tp.
July 27, 1977	"	Builders, Inc.			Builders & Developers, Inc.	1061	313		Lot 684 Yellow Wood Dr. Sec. VI
3197	"	Builders, Inc.			Builders & Developers, Inc.	1061	470		D'ville, Austin Tp.
July 29, 1977	"	Builders, Inc.			Builders & Developers, Inc.	1061	470		Lot 714 Westwood, Sec. VI
3742	"	Builders, Inc.			Builders & Developers, Inc.	1061	797		"Westwood" Sec. VI
Aug. 3, 1977	"	Builders, Inc.			Builders & Developers, Inc.	1061	797		Lot 780 Yellow Wood Dr.
4453	"	Builders, Inc.			Builders & Developers, Inc.	1062	246		"Westwood" D'ville, Austin Tp. Sec. VI
Aug. 10, 1977	"	Builders, Inc.			Builders & Developers, Inc.	1062	246		Lot 730 Yellow Wood Dr.
8875	"	Builders, Inc.			Builders & Developers, Inc.	1065	35		Sec. VI, D'ville, Austin Tp.
Sept. 19, 1977	"	Builders, Inc.			Builders & Developers, Inc.	1065	35		Lot 637 Yellow Wood Dr. Westwood
10500	"	Bldrs. Inc.			Builders & Developers, Inc.	1066	71		Sec. VI D'ville, Austin Tp.
Oct. 3, 1977	"	"			Builders & Developers, Inc.	1066	72		Lot 680 Yellow Wood Dr. "Westwood"
10501	"	"			Builders & Developers, Inc.	1066	72		Sec. VI, Austin Tp. D'ville
Oct. 3, 1977	"	"			Builders & Developers, Inc.	1068	109		Lot 737 Sarahwood Dr. "Westwood"
14373	"	Bldrs. Inc.			Rackley Builders Dev. Inc.	1068	109		Dr. Brentwood "Sec. III, D'ville"
Nov. 8, 1977	"	"			William F. Paper, III et al	1068	110		Lot 115 Brentwood Way + Manlo
14372	"	"			Builders & Developers, Inc.	1069	605		"Westwood" Sec. VI Austin Tp. D'ville
Nov. 8, 1977	"	"			Builders & Developers, Inc.	1069	605		Lot 468 Cheshwood Dr.
17178	"	Bldrs. Inc.			Builders & Developers, Inc.	1069	715		D'ville Austin Tp.
Dec. 5, 1977	"	Bldrs. Inc.			Builders & Developers, Inc.	1069	715		Lot 748 Sec. VI "Westwood"
17389	"	Bldrs. Inc.			Builders & Developers, Inc.	1070	638		D'ville
Dec. 6, 1977	"	Bldrs. Inc.			Builders & Developers, Inc.	1070	638		Lot 727 "Westwood" Sec. VI
18990	"	Bldrs. Inc.			Builders & Developers, Inc.	1070	677		D'ville
Dec. 22, 1977	"	Bldrs. Inc.			Builders & Developers, Inc.	1070	677		Lot 678 "Westwood" Sec. VI
19048	"	Bldrs. Inc.			Builders & Developers, Inc.	1070	677		Sec. VI, D'ville, Austin Tp.
Dec. 22, 1977	"	Bldrs. Inc.			Builders & Developers, Inc.	1070	677		Lot 747 Corkwood Dr. "Westwood"

# INDIRECT or GRANTEE Index to Deeds — Greenville County, S. C.



REG. U. S. PAT. OFFICE *Chas McCott* County Indexes Since 1888 An Identifying Trade Mark



Open at Proper Tab according to First Letter or Letters of Name and refer to Buff Sub-Index sheet for page reference.

COTT FAMILY NAME INDEX No. 75 © 1949  
MADE BY THE COTT INDEX COMPANY, COLUMBUS, OHIO  
SOLD BY WALKER, EVANS & COGSWELL CO., CHARLESTON, S.C.

FILE NUMBER DATE OF RECORD	GRANTEES FAMILY NAMES	GIVEN NAMES ABCDEFGHIJ	GIVEN NAMES JKLMNO	GIVEN NAMES PQRSTUVWXYZ	GRANTORS	BOOK	PAGE	No. of Acres	BRIEF DESCRIPTION, LOCATION, ETC. ( Not Warranted )
2306 July 21, 1977	Artistic	Builders, Inc.			Builders & Developers, Inc.	1060	973		"Westwood" Sec. VII S'ville Lot 728 Yellow Wood Court
2307 July 21, 1977	"	Builders, Inc.			Builders & Developers, Inc.	1060	972		Sec. VII S'ville, Austin Tp. Lot 713 Davenport Rd. "Westwood"
2702 July 26, 1977	"	Builders, Inc.			Builders & Developers, Inc.	1061	212		Sec. VI S'ville, Austin Tp. Lot 729 Yellow Wood Dr. "Westwood"
2776 July 26, 1977	"	Builders, Inc.			Builders & Developers, Inc.	1061	260		S'ville Lot 681 "Westwood" Sec. VI
5091 Aug. 15, 1977	"	Builders, Inc.			Poinsett Realty Co.	1062	619		S'ville Lot 296 Sec. II "Poinsettia"
13790 Nov. 2, 1977	"	Builders, Inc.			Builders & Developers, Inc.	1067	779		S'ville Lot 732 Sec. VII "Westwood"
13793 Nov. 2, 1977	"	Builders, Inc.			Builders & Developers, Inc.	1067	784		S'ville Lot 740 Sec. VII "Westwood"
14136 Nov. 4, 1977	"	Builders, Inc.			Builders & Developers, Inc.	1067	955		S'ville Lot 741 Westwood Sec. VII
15512 Nov. 18, 1977	"	Builders, Inc.			Builders & Developers, Inc.	1068	652		Sec. VI S'ville Austin Tp. Lot 731 Yellow Wood Dr. "Westwood"
16586 Nov. 29, 1977	"	Builders, Inc.			Builders & Developers, Inc.	1069	310		"Westwood" Sec. VII S'ville Austin Tp. Lot 745 Gorkwood Dr.
17075 Dec. 2, 1977	"	Builders, Inc.			Builders & Developers, Inc.	1069	548		Sec. VI S'ville Austin Tp. Lot 743 Sarchwood Dr. "Westwood"
22736 Feb. 1, 1978	"	Builders, Inc.			Poinsett Realty Co.	1072	938		S'ville Lot 302 "Poinsettia" Sec. I
23697 Feb. 13, 1978	"	Builders, Inc.			Builders & Developers, Inc.	1073	540		Sec. VII S'ville Austin Tp. Lot 746 Gorkwood Dr. "Westwood"
23911 Feb. 14, 1978	"	Builders, Inc.			Builders & Developers, Inc.	1073	625		Sec. VII S'ville Austin Tp. Lot 739 Sarchwood Dr. "Westwood"
25606 Mar. 2, 1978	"	Builders, Inc.			Builders & Developers, Inc.	1074	609		VI "Westwood" S'ville Austin Tp. Lot 738 Sarchwood Dr. Sec.
30364 Apr. 14, 1978	"	Builders, Inc.			Builders & Developers, Inc.	1077	95		Sec. VI Austin Tp. S'ville Lot 752 Gorkwood Dr. "Westwood"



# INDIRECT or GRANTEE Index to Deeds — Greenville County, S. C.

REG. U. S. PAT. OFFICE *Chem. M. Co.* County Indexes Since 1888 An Identifying Trade Mark

☞ Open at Proper Tab according to First Letter or Letters of Name and refer to Buff Sub-Index sheet for page reference.


COTT FAMILY NAME INDEX No. 75 © 1949  
MADE BY THE COTT INDEX COMPANY, COLUMBUS, OHIO  
SOLD BY WALKER, EVANS & COGSWELL CO., CHARLESTON, S.C.

( E )

FILE NUMBER	GRANTEES	GIVEN NAMES	GIVEN NAMES	GIVEN NAMES	GRANTORS	BOOK	PAGE	No. of Acres	BRIEF DESCRIPTION, LOCATION, ETC. ( Not Warranted )
DATE OF RECORD	FAMILY NAMES	ABCDEFGH	IJKLMNO	PQRSTUVWXYZ					
30948 Apr. 19, 1978	Artistic	Builders, Inc.			Builders + Developers, Inc.	1077	385		Diville Austin Tp. Lot 750 "Westwood" Sec. VI
31174 Apr. 21, 1978	"	Builders, Inc.			Builders + Developers, Inc.	1077	527		"Westwood" Diville Austin Tp. Lot 753 Corkwood Dr. Sec. VI
31865 Apr. 27, 1978	"	Builders, Inc.			Builders + Developers, Inc.	1077	915		Lot 742 Westwood Sec VI Diville Sec. VI Austin Tp.
32904 May 5, 1978	"	Builders, Inc.			Builders + Developers, Inc.	1078	611		Lot 751 Corkwood Dr. "Westwood" Sec. VI Austin Tp. Diville.
36314 June 2, 1978	"	Builders, Inc.			Builders + Developers, Inc.	1080	395		Lot 754 Corkwood Dr. "Westwood"
36598 June 6, 1978	"	Builders, Inc.			Builders + Developers, Inc.	1080	602		Lot 755 "Westwood" Sec VI Diville "Westwood" Diville Austin Tp.
341 July 5, 1978	"	Builders, Inc.			Builders + Developers, Inc.	1082	553		Lot 772 Yellow Wood Dr. Sec. VI "Westwood" Sec VI Diville Austin Tp.
497 July 16, 1978	"	Builders, Inc.			Builders + Developers, Inc.	1082	622		Lot 645 Corkwood Dr. + Buckey Ct
5555 Aug. 21, 1978	"	Builders, Inc.			Builders + Developers, Inc.	1085	757		Lot 163 "Westwood" Sec VI Diville Sec. VI Diville Austin Tp.
6805 Aug. 30, 1978	"	Builders, Inc.			Builders + Developers, Inc.	1086	458		Lot 756 Yellow Wood Dr. "Westwood" Sec. VI Diville Austin Tp.
6804 Aug. 30, 1978	"	Builders, Inc.			Builders + Developers, Inc.	1086	459		Lot 759 Yellow Wood Dr. "Westwood"
9287 Sept. 21, 1978	"	Builders, Inc.			Builders + Developers, Inc.	1088	366		Lot 640 "Westwood" Sec VI Diville Sec. VI Austin Tp.
9670 Sept. 26, 1978	"	Builders, Inc.			Builders + Developers, Inc.	1088	606		Lot 641 Yellow Wood Dr. "Westwood"
11594 Oct. 12, 1978	"	Builders, Inc.			Builders + Developers, Inc.	1089	772		Lot 758 Westwood Sec VI Diville. Sec. VI Austin Tp.
11846 Oct. 13, 1978	"	Builders, Inc.			Builders + Developers, Inc.	1089	921		Lot 771 Yellow Wood Dr. "Westwood" Sec. VI Austin Tp.
11846 Oct. 13, 1978	"	Builders, Inc.			Builders + Developers, Inc.	1089	922		Lot 762 Yellow Wood Dr. "Westwood"

# INDIRECT or GRANTEE Index to Deeds — Greenville County, S. C.

**(E)** REG. U. S. PAT. OFFICE *Chas McCott* County Indexes Since 1888 An Identifying Trade Mark

 Open at Proper Tab according to First Letter or Letters of Name and refer to Buff Sub-Index sheet for page reference.

COTT FAMILY NAME INDEX No. 75 © 1949  
MADE BY THE COTT INDEX COMPANY, COLUMBUS, OHIO  
SOLD BY WALKER, EVANS & COGSWELL CO., CHARLESTON, S.C.

FILE NUMBER DATE OF RECORD	GRANTEES FAMILY NAMES	GIVEN NAMES ABCDEFGHIJ	GIVEN NAMES JKLMNO	GIVEN NAMES PQRSTUVWXYZ	GRANTORS	BOOK	PAGE	No. of Acres	BRIEF DESCRIPTION, LOCATION, ETC. ( Not Warranted )
11846 Oct. 13, 1978	Artistic	Builders, Inc.			Builders + Developers, Inc.	1089	923		Sec. VII Austin Tp. Lot 768 Yellow Wood Dr "Westwood" Dixie Austin Tp.
15532 Nov. 17, 1978	"	Builders, Inc.			Builders + Developers, Inc.	1092	241		Lot 744 Yellow Wood Dr "Westwood"
15631 Nov. 20, 1978	"	Builders, Inc.			Builders + Developers, Inc.	1092	294		Lot 736 "Westwood" Sec. VII Dixie "Westwood South" Dixie
16870 Dec. 1, 1978	"	Builders, Inc.			Builders + Developers, Inc.	1092	982		Lots 263, 265 + 266 Davenport Rd. Dixie
16869 Dec. 1, 1978	"	Builders, Inc.			Builders + Developers, Inc.	1092	984		Lot 258 "Westwood South" Sec. I Dixie
17458 Dec. 7, 1978	"	Builders, Inc.			Builders + Developers, Inc.	1093	401		Sec. VII Lot 770 Yellow Wood Dr. Austin Tp. Dixie
17987 Dec. 13, 1978	"	Builders, Inc.			Builders + Developers, Inc.	1093	660		Lot 252 "Westwood South" Sec. I Dixie Austin Tp.
24296 Feb. 22, 1979	"	Builders, Inc.			Builders + Developers, Inc.	1097	285		Lot 237 "Westwood South" Sec. I Dixie
25525 Mar. 7, 1979	"	Builders, Inc.			Builders + Developers, Inc.	1097	919		Lot 260 "Westwood South" Sec. I Austin Tp. Dixie
25908 Mar. 9, 1979	"	Builders, Inc.			Builders + Developers, Inc.	1098	131		Lot 240 "Westwood South" Sec. I Dixie
30735 Apr. 23, 1979	"	Builders, Inc.			Builders + Developers, Inc.	1101	29		Lot 253 Westwood South Sec. I Dixie
30777 Apr. 23, 1979	"	Builders, Inc.			Builders + Developers, Inc.	1101	44		Lot 254 Westwood South Sec. I Dixie
31292 Apr. 26, 1979	"	Builders, Inc.			Builders + Developers, Inc.	1101	322		Lot 250 "Westwood South" Sec. I Dixie
31416 Apr. 27, 1979	"	Builders, Inc.			Builders + Developers, Inc.	1101	382		Lot 262 "Westwood South" Sec. I Dixie
31833 May 1, 1979	"	Builders, Inc.			Builders + Developers, Inc.	1101	587		Lot 242 Westwood South Sec. I Dixie Dixie
33994 May 21, 1979	"	Builders, Inc.			Builders + Developers, Inc.	1102	952		Lot 233 "Westwood South" Sec. I Dixie

# INDIRECT or GRANTEE Index to Deeds — Greenville County, S. C.

( F )

KEYS PRINTING CO., GREENVILLE, S. C.

Open at Proper Tab according to First Letter or Letters of Name and refer to Buff Sub-Index sheet for page reference.

FILE NUMBER	GRANTEES	GIVEN NAMES	GIVEN NAMES	GIVEN NAMES	GRANTORS	BOOK	PAGE	No. of Acres	BRIEF DESCRIPTION, LOCATION, ETC. ( Not Warranted )
DATE OF RECORD	FAMILY NAMES	ABCDEFGH	IJKLMNO	PQRSTUVWXYZ					
34647 May 25, 1979	Artistic	Builders, Inc.			Builders + Developers, <sup>Inc.</sup>	1103	310		Sville Lot 246 "Westwood South" Sec. I
35379 May 31, 1979	"	"	"		Builders + Developers, Inc.	1103	742		Sville Lot 231 "Westwood South" Sec. I
3821 Aug 1, 1979	"	"	"		Builders + Developers, Inc.	1108	404		Sville Lot 228 "Westwood South" Sec. I
3987 Aug 2, 1979	"	"	"		Builders + Developers, Inc.	1108	466		Sville Lot 238 "Westwood South" Sec. I
4734 Aug 8, 1979	"	"	"		Builders + Developers, Inc.	1108	932		Sville Lot 249 "Westwood South" Sec. I
4871 Aug 9, 1979	"	"	"		Builders + Developers, Inc.	1109	4		Sville Lot 244 "Westwood South" Sec. I
6276 Aug 22, 1979	"	"	"		Builders + Developers, Inc.	1109	874		Sville Lot 189 "Westwood South" Sec. I
8497 Sept 10, 1979	"	"	"		Builders + Developers, Inc.	1111	93		Sville Austin Tp. Lot 221 Ashdown Dr. "Westwood" Sec. I
15065 Nov 2, 1979	"	"	"		Builders + Developers, Inc.	1114	850		Sville Lot 225 "Westwood South" Sec. I
16666 Nov 16, 1979	"	"	"		Builders + Developers, Inc.	1115	847		Sville Lot 191 "Westwood South" Sec. I
18975 Dec 7, 1979	"	"	"		Builders + Developers, Inc.	1117	36		Sville Lot 188 "Westwood South" Sec. I
20313 Dec 21, 1979	"	"	"		Builders + Developers, Inc.	1117	818		Sville Lot 219 Westwood South, Sec. I
30895 Apr 18, 1980	"	"	"		Builders + Developers, Inc.	1124	307		Sville Lot 218 Westwood South Sec. I
32086 May 1, 1980	"	"	"		Builders + Developers, Inc.	1124	990		Sville Lot 180 "Westwood South" Sec. I
033027 May 13, 1980	"	"	"		Builders + Developers, Inc.	1125	713		Sville Lot 199 "Westwood South" Sec. I
33405 May 16, 1980	"	"	"		Builders + Developers, Inc.	1125	948		Sville Lot 203 Westwood South Sec. I

# INDIRECT or GRANTEE Index to Deeds — Greenville County, S. C.

2

(E)

KEYS PRINTING CO., GREENVILLE, S. C.

Open at Proper Tab according to First Letter or Letters of Name and refer to Buff Sub-Index sheet for page reference.

FILE NUMBER DATE OF RECORD	GRANTEES FAMILY NAMES	GIVEN NAMES ABCDEFGH	GIVEN NAMES IJKLMNO	GIVEN NAMES PQRSTUVWXYZ	GRANTORS	BOOK	PAGE	No. of Acres	BRIEF DESCRIPTION, LOCATION, ETC. ( Not Warranted )
34623 May 30, 1980	Artistic	Builders, Inc.			Builders & Developers, Inc.	1126	800		S'ville Lot 215 "Westwood South" Sec. I
34686 June 2, 1980	"	Builders, Inc.			Builders & Developers, Inc.	1126	825		S'ville Lot 195 Westwood South Sec. I
35850 June 16, 1980	"	Builders, Inc.			Builders & Developers, Inc.	1127	530		S'ville Lot 194 "Westwood South" Sec. I
35886 June 17, 1980	"	Builders, Inc.			Builders & Developers, Inc.	1127	555		S'ville Lot 193 Westwood South Sec. I
1379 July 16, 1980	"	Builders, Inc.			Poinsett Realty Company & Inc.	1129	320		S'ville Lot 285 "Poinsettia" Sec. I
2063 July 23, 1980	"	Builders, Inc.			Builders & Developers, Inc.	1129	725		S'ville Lot 216 "Westwood South" Sec. I
3361 Aug 5, 1980	"	Builders, Inc.			Builders & Developers, Inc.	1130	466		S'ville Lot 201 Westwood Sec. 1
6059 Aug 27, 1980	"	Builders, Inc.			Builders & Developers, Inc.	1132	69		Simpsonville Lot 267 Westwood South Sec. 1
8625 Sept. 17, 1980	"	Builders, Inc.			Builders & Developers, Inc.	1133	668		Simpsonville Lot 224 Westwood South Sec. 1
8962 Sept. 19, 1980	"	Builders, Inc.			Builders & Developers, Inc.	1133	886		S'ville Lot 222 Westwood South Sec. 1
9633 Sept. 25, 1980	"	Builders, Inc.			Builders & Developers, Inc.	1134	248		Sec. 1 Lot 192 Westwood South S'ville
9775 Sept. 26, 1980	"	Builders, Inc.			Builders & Developers, Inc.	1134	330		Lot 190 Westwood South Sec. 1 S'ville
11937 Oct. 16, 1980	"	Builders, Inc.			Builders & Developers, Inc.	1135	542		S'ville Lot 220 Westwood South Sec. 1
12063 Oct 17, 1980	"	Builders, Inc.			Builders & Developers, Inc.	1135	644		Simpsonville Lot 205 Westwood South Sec. 1
12149 Oct. 17, 1980	"	Builders, Inc.			Builders & Developers, Inc.	1135	733		S'ville Lot 204 Westwood South Sec. 1
12461 Oct. 21, 1980	"	Builders, Inc.			Builders & Developers, Inc.	1135	856		Sec. 1 Lot 435 Westwood South S'ville

# INDIRECT or GRANTEE Index to Real Estate Deeds -- Greenville County, S. C.

Open at Proper Tab according to First Letter or Letters of Name and refer to Buff Sub-Index sheet for page reference.


DATE PRINTED 9-21-1988 GREENVILLE, S. C.

FILE NUMBER	GRANTEES FAMILY NAMES	GIVEN NAMES ABCDEFGHIJ	GIVEN NAMES KLMNOPQ	GIVEN NAMES RSTUVWXYZ	GRANTORS	BOOK	PAGE	NO. OF ACRES	BRIEF DESCRIPTION, LOCATION, ETC. (NOT WARRANTED)
DATE OF RECORD									
14697	Artistic	Builders, Inc.			Builders & Developers, Inc.	1137	121		S'ville
Nov. 11, 1980			Lot 235 Westwood South Sec. I						
15945	"	Builders, Inc.			Builders & Developers, Inc.	1137	858		S'ville
Nov. 24, 1980			Lot 217 Westwood South Sec. I						
20256	"	Builders, Inc.			Builders & Developers, Inc.	1140	720		Sheet I S'ville
Jan. 14, 1981			Lot 232 Westwood South Sec. I						
26959	"	Builders, Inc.			Builders & Developers, Inc.	1145	157		Sec. II S'ville
Mar. 27, 1981			Lot 352 Westwood South						
27483	"	Builders, Inc.			Builders & Developers, Inc.	1145	448		S'ville
Apr. 1, 1981			Lot 182 Westwood South, Sec. I						
33438	"	Builders, Inc.			Builders & Developers, Inc.	1149	163		S'ville
June 2, 1981			Lot 356 Westwood South Sec. 2						
481	"	Builders, Inc.			Builders & Developers, Inc.	1151	230		S'ville
July 6, 1981			Lot 29 Westwood South, Sec. 2						
112665	"	Builders, Inc.			Builders & Developers, Inc.	1162	115		S'ville
Feb. 5, 1982			Lot 34 Westwood South Sec. 2						
17730	"	Builders, Inc.			Builders & Developers, Inc.	1162	171		S'ville Austin Sp.
Feb. 8, 1982			Lot 170 Westwood South Sec. 2						
20960	"	Builders, Inc.			Poinsett Realty Company et al	1164	121		Strip
Mar. 19, 1982			Lot 309 Poinsettia Sec. V also						
25341	"	Builders, Inc.			Fred M. Martin, Jr.	1166	855		Sec. V Austin Sp S'ville
May 14, 1982			Lot 412 Agewood Dr. Westwood						
25272	"	Builders, Inc.			Builders & Developers, Inc.	1185	560		S'ville
Apr. 1, 1983			Lot 171 Westwood South Sec. II						
11860	"	Builders Inc.			Builders & Developers, Inc.	1198	196		Lot 38 Westwood II
Oct. 11, 1983									
17803	"	Builders Inc.			Builders & Developers, Inc.	1201	837		Dempville
Dec. 2, 1983			Lot # 32, Westwood South II						
31228	"	Builder Inc.			Builders & Developers, Inc.	1262	725		2
Mar. 26, 1986			Lot 254 Westwood S. Dempville Sec.						
559	"	"			Builders & Developers, Inc.	1270	217		one
July 3, 1986			Lot 240 Hunterwood Sec. I, P. 1						



# INDIRECT or GRANTEE Index to Deeds — Greenville County, S. C.

REG. U. S. PAT OFFICE *Chas McCott* County Indexes Since 1888  
An Identifying Trade Mark

 Open at Proper Tab according to First Letter or Letters of Name and refer to Buff Sub-Index sheet for page reference.

COTT FAMILY NAME INDEX No. 75 © 1949  
MADE BY THE COTT INDEX COMPANY, COLUMBUS, OHIO  
SOLD BY WALKER, EVANS & COGSWELL CO., CHARLESTON, S.C.

(A)

FILE NUMBER	GRANTEES FAMILY NAMES	GIVEN NAMES ABCDEFGHIJ	GIVEN NAMES JKLMNO	GIVEN NAMES PQRSTUVWXYZ	GRANTORS	BOOK	PAGE	No. of Acres	BRIEF DESCRIPTION, LOCATION, ETC. (Not Warranted)
16349 Jan 9, 1975	Atkinson		Louise C.		J. B. Atkinson	1012	828		1 "Northwood Hills" Int. Lot 10 Trinity Way Sec
29279 June 13, 1975	"		Mary D.		Miguel Atkinson, Jr.	1019	720		"Buena Vista" Blk 2 near Taylor Int lots 8+9 Mayflower St.
8002 Sept 25, 1975	"	Charles D.			Cottram + Darby Bldg	1024	773		Silver Creek Rd. Sec. I "Dugan Creek" lot 342 Co. Dugan Creek Rd. 4
32062 Jan 9, 1976	"	Eloise D.	etal.		Bonnie Weemo Donkle	1037	696		"Alta Vista" lot 28 Fairview Ave.
32061 Jan 9, 1976	"	Eloise D.	etal.		A. H. Donkle	1037	697		"Caesar's Head" Sec. I Cleveland Tp. lots 43 + 45 Southside Dr. (Echo Dr.)
32244 Jan 11, 1976	"	Elton B.			Jess M. Atkinson	1037	803		"Camella Park" G'ville Jp. lot 24 + lot 21 Beatrice St.
189 July 2, 1976	"		J. Thomas	etal.	Philip S. Rosner	1039	91		Int. Agreement "Beattie Hgts." Sec. I Cleveland Tp.
9479 Oct 6, 1976	"		L. H.		Clara J. Jarnard	1044	130		lot 6 Chestnut Ridge Rd. "Loto" Mauldin
22907 Mar. 1, 1977	"	Danny R. & Nancy H.			First Dad S. & S. Adams	1051	867		lot 2 Heather Lane "Burdett" Tp.
34998 June 17, 1977	"		Virginia S.		Roy S. Batson	1058	774		lot S.C. Hwy. 253 G'ville Mauldin
13540 Nov. 1, 1977	"	Franklin, Jr.			Ladene E. Goodwin	1067	665		lot 55 Bishop Dr. "Bishop Hgts"
23730 Feb. 13, 1978	"	Deborah R. & Michael W.			John Thomas Owens, Jr. etal	1073	557		lot 23 Terra Bonna Austin Jp.
27888 Mar 23, 1978	"		Joseph P.	etal	Douglas L. Rackston, Jr.	1075	795		lot 39 Westwood Dr. "Westwood" sect
" "	"		Judy W.	etal	" "	1075	795		
36308 June 2, 1978	"	Charles D.			Village Green, a S.C. Pto.	1080	392	1.00	Co. Village Dr. Green
37486 June 14, 1978	"	Harold J.			Brown Enterprises of S. C. Inc.	1081	227		lot 34 Colony Rd. "Pointe North"
" "	"		Barbara J.		" " "	1081	227		

# INDIRECT or GRANTEE Index to Deeds — Greenville County, S. C.

(A)

REG. U. S. PAT. OFFICE *Chas McCott* County Indexes Since 1888 An Identifying Trade Mark

Open at Proper Tab according to First Letter or Letters of Name and refer to Buff Sub-Index sheet for page reference.

COTT FAMILY NAME INDEX No. 75 © 1949 MADE BY THE COTT INDEX COMPANY, COLUMBUS, OHIO SOLD BY WALKER, EVANS & COGSWELL CO., CHARLESTON, S.C.

FILE NUMBER DATE OF RECORD	GRANTEES FAMILY NAMES	GIVEN NAMES ABCDEFGHIJ	GIVEN NAMES JKLMNO	GIVEN NAMES PQRSTUVWXYZ	GRANTORS	BOOK	PAGE	No. of Acres	BRIEF DESCRIPTION, LOCATION, ETC. ( Not Warranted )
2251 July 21, 1978	Atkinson	Edton B.			Mrs. Andiv. + Exec. Ruby M. Blackwell	1083	615		Lot "Camilla Park" Map 1 G'ville Tp. Lot 20 Frances Ave. + Beatrice
3647 Aug 2, 1978	Atkinson		James		Nell Owens	1084	547		Lot 7 Sec. C Oak St. "Washington Hghts"
" "	"		Norma		" "	1084	547		
16880 Dec. 4, 1978	"	Alyce P.	+	Robert D.	Elmer J. Vaught, Jr. et al	1092	963		
29093 Apr. 6, 1979	"	Brenda J.	+	James Lee	Joe H. Thomason	1100	79		"Woodfields" Lot 200 Crestfield Rd. Sec. A
34143 May 22, 1979	"	L. Vinson et al			Edward L. DeVos, Jr. et al	1103	30		Lot 189 Dawnwood Dr. "Coach Hills"
" "	"	Carole K.			" "	1103	30		
21922 Jan. 14, 1980	"			et al Jerry D.	G. Harrell Krell, et al	1118	854		Lot Hammuth Rd. Chick Springs
3436 Aug 5, 1980	Atkinson			C. et al Wilma Faye	R. L. Childress	1130	502	29.90 acs	G'ville Tp
18717 Dec. 24, 1980	Atkinson	Charles D.			Threatt Enterprises, Inc.	1139	599		Lot 5 Pointe Cir "Pelham Pointe" Rd.
18744 Dec. 24, 1980	Atkinson	Charles D. et al			Threatt Enterprises, Inc.	1139	601		Lot 4 Pelham Pointe also private
2649 July 30, 1981	Atkinson	Denny R.			John C. Lusk	1152	633		Lot Legrand Blvd.
3391 Aug 6, 1981	Atkinson	Carl M.	+	Syble C.	Francis J. Risk	1153	108		Lots 26 + 35 Dellvista Hghts. Bergden St. near Chick spg off
21417 Mar. 25, 1982	Atkinson	a partnership of Lila Peachtree et al		Thomas D.	Elmer S. Wilson, Inc.	1164	350		Lots 1 + 2 Cox. North Main St.
24793 May 6, 1982	Atkinson	d/b/a Peachtree Enterprises, 2 Pts.		Thomas H. et al	John S. Joiner	1166	524		Lot 29 Northlake Hills "Parkins Knoll"
3182 Aug 9, 1982	Atkinson	Charles D.	+	Patricia H.	Williams Street Dev. Co.	1171	678		Lot 17 Parkins Mill Rd.