



# INDIRECT or GRANTEE Index to Deeds — Greenville County, S. C.

(A)

REG. U. S. PAT OFFICE *Chas. McCall* County Indexes Since 1888 An Identifying Trade Mark

Open at Proper Tab according to First Letter or Letters of Name and refer to Buff Sub-Index sheet for page reference.

COTT FAMILY NAME INDEX No. 75 © 1949 MADE BY THE COTT INDEX COMPANY, COLUMBUS, OHIO SOLD BY WALKER, EVANS & COGSWELL CO., CHARLESTON, S.C.

FILE NUMBER DATE OF RECORD	GRANTEES FAMILY NAMES	GIVEN NAMES ABCDEFGHIJ	GIVEN NAMES JKLMNO	GIVEN NAMES PQRSTUVWXYZ	GRANTORS	BOOK	PAGE	No. of Acres	BRIEF DESCRIPTION, LOCATION, ETC. ( Not Warranted )
32919 June 30, 1975	Anderson			Paul <sup>et al.</sup>	<sup>Bldg., etc.</sup> Cochran & Nabby	1020	546	}	pt. lot 112 Cr. Honeybrook Dr. + Chantilly Dr. Sects III "Bostany Woods"
"	"			Roberta D. <sup>et al.</sup>	" "	1020	546		
192 July 2, 1975	"		or Ruth L. Anderson	Robert L.	Robert L. Anderson	1020	674	1	Abie Hicks Mt. Dr. Highlands D'ville (uptn) Tp.
427 July 3, 1975	"	Martha	Span		Builders & Developers, <sup>etc.</sup>	1020	801		lot 573 Sec. VI "Westwood"
1176 " "	"				Wine L. Jones <sup>et al.</sup>	1021	218		lot 117 21st St. S. E. 1/2 Sec. 16 S. E. 1/4 Sec. 16 (part of)
"	"				" "	1021	218		lot 117 21st St. S. E. 1/2 Sec. 16 S. E. 1/4 Sec. 16 (part of)
3771 Aug 11, 1975	"			Stuart G.	B. D. Child <sup>et al.</sup>	1022	536		Terrace "Forest Hgts." Sect. lot 19 Longview
3770 Aug 11, 1975	"			Stuart G.	James Bradley Child <sup>et al.</sup>	1022	537		Terrace "Forest Hgts." Sect. lot 19 Longview
3769 Aug 11, 1975	"			Stuart G.	Mrs. W. J. Peters <sup>et al.</sup> (fax)	1022	538		Terrace "Forest Hgts." Sect. lot 19 Longview
4441 Aug 18, 1975	"	Joel Stephens			Melvin B. Mullikin	1022	820		Johnson near Piedmont also per. plan lot 4 Courlay Rd. Est. V. L.
5698 Sept. 2, 1975	"	Larry	Wilburn, et al.		Ernest A. Burrell	1023	510	}	pt. lot 31 + 32 Catalina Dr. Arlington Rd. Paris H. to
"	"	Judy Ann			" "	1023	510		
5151 Sept. 11, 1975	"	Daniel C.	Mama M.		Larry G. Shaw <sup>Jr.</sup> Bldg.,	1023	757		"Homestead Acc." lot 10 Homewood Cir.
6434 Sept. 9, 1975	"		Juanita		D. B. Godfrey	1023	858		lot 2 Beard St + Boling Cir. Chick. Ops. Tp.
7807 Sept 23, 1975	"	Dwight E.			W. Donald Owens	1024	618		lot 18 Endless Dr. near Green Hwy 25
8155 Sept. 25, 1975	"	Nazel			William G. Howard	1024	793		Sect. 018 Acc. U. S.

# INDIRECT or GRANTEE Index to Deeds — Greenville County, S. C.

REG. U. S. PAT. OFFICE *Chas McCott* County Indexes Since 1888 An Identifying Trade Mark

Open at Proper Tab according to First Letter or Letters of Name and refer to Buff Sub-Index sheet for page reference.

COTT FAMILY NAME INDEX No. 75 © 1949  
MADE BY THE COTT INDEX COMPANY, COLUMBUS, OHIO  
SOLD BY WALKER, EVANS & COGSWELL CO., CHARLESTON, S.C.

(B)


FILE NUMBER	GRANTEES FAMILY NAMES	GIVEN NAMES ABCDEFGHIJ	GIVEN NAMES KLMNO	GIVEN NAMES PQRSTUVWXYZ	GRANTORS	BOOK	PAGE	No. of Acres	BRIEF DESCRIPTION, LOCATION, ETC. ( Not Warranted )
2569 Sept 30, 1975 9071	Anderson	Earl m.	Messily		William C. Hawkins <i>etal.</i>	1025	51		Lot 13 East Eagle St. Dec. I "Colonial Hills" Dec. III
Oct 6, 1975 9436	"		James		James A. Miller <i>etal.</i>	1025	307		Lot 116 Woodleigh Dr.
Oct 8, 1975	"	R. <i>etal.</i> Charles			Ottis R. Causey, <i>etal.</i>	1025	503	2.51	Ac. Moody Bridge Rd.
"	"	Dora C. <i>etal.</i>			" "	1025	503		
12072 Nov 5, 1975 12689	Anderson		a.	Virginia	Harl N. Anderson	1026	842		"Poinsettia" D'ville Sub. lot 116 Dec. IV
Nov 12, 1975 1302	Anderson		Lawrence		Irvine Dt. Realty Corp.	1027	234		"Paramount Park" lot 104 Crosby Cir.
Nov 11, 1975 13943	"	James R. <i>etal.</i> James R.			Phillip R. Duncan <i>etal.</i>	1027	401		lot 1 "Dane Hill" W. Springfield "Dal Norte Ests."
Nov 26, 1975 14521	"			Patricia P.	Jesse H. Anderson	1027	725		1/2 Int. Lot 47, Great Glen Rd., "Pleasant Valley"
Dec 4, 1975 14836	"	Ade B. <i>etal.</i> Jean, <i>etal.</i> Barbara			Betty B. Deabson	1028	95		lot 2 Potomac Ave. (Flaxie St.) "Monticel Hgts"
Dec 8, 1975 14871	"	A. Jackson			Michael Shaludy	1028	297		lot 24 + Pt. lot 23 Potomac Ave.
Dec 8, 1975	"	Cecil game			Clyde Kastrup	1028	314		lot 16 Willow Springs Dr. Dec. VII East Highlands Est.
"	"				" "	1028	314		
15867 Dec 19, 1975 15994	"				Wilbur J. Westminster Co.	1029	99		lot 92 Oakview Dec. IV
Dec 22, 1975 16287	"			Ralph	W. W. Wilkins, <i>etal.</i>	1029	217		pt. strip "Canaan Ct."
Dec 23, 1975 16644	"	David A. Kathleen A.			Christopher W. Parker, <i>etal.</i>	1029	324		"Peppertree" Dec. II lot 229 Winterfield Place
Dec 30, 1975	"	Charles E.			Casper Properties, Inc.	1029	484		"Wynette Ests." lots 32 + 33 Wyoming Ave.

# INDIRECT or GRANTEE Index to Deeds — Greenville County, S. C.

18

(B)

REG. U. S. PAT. OFFICE *Chas McCott* County Indexes Since 1888 An Identifying Trade Mark


 Open at Proper Tab according to First Letter or Letters of Name and refer to Buff Sub-Index sheet for page reference.

COTT FAMILY NAME INDEX No. 75 © 1949  
MADE BY THE COTT INDEX COMPANY, COLUMBUS, OHIO  
SOLD BY WALKER, EVANS & COGSWELL CO., CHARLESTON, S.C.

FILE NUMBER DATE OF RECORD	GRANTEES FAMILY NAMES	GIVEN NAMES ABCDEFGHIJ	GIVEN NAMES JKLMNO	GIVEN NAMES PQRSTUVWXYZ	GRANTORS	BOOK	PAGE	No. of Acres	BRIEF DESCRIPTION, LOCATION, ETC. ( Not Warranted )
17440 Apr. 8, 1916	Anderson				Thomas M. Janice P. Anderson	1029	919		"Dec. II Westwood" D'illo 12 cont. lot 363 Sumnerwood Cir.
17778 Apr. 13, 1916	"			<i>etal.</i> Janice J.	Mamuel J. Braden	1030	94	}	} Lot 53 Dec. II "Summingtons Dec."
"	"			<i>etal.</i> Lois	" "	1030	94		
18767 Apr. 23, 1916	"				Wheldon B. Joe N. Bonamlett, <i>etal.</i>	1030	581		
19069 Apr. 27, 1916	"	Clarence			W. W. Williams	1030	718		lot 7 Blk A "Sumner Dec. 12
19426 Apr. 30, 1916	"	C. P.	+		W. Rachel Graceland Cemetery Dev., Co., Inc.	1030	930		Cemetery Dead Grave Space 3 + 4
21159 Feb. 20, 1916	"	Clyde E.			Rixie Anderson	1031	864	}	} 3.63 Dec. Country Rd. near Easman's Por. Rd. Marietta
"	"	J. <i>etal.</i>			" "	1031	864		
"	"	Barbara			" "	1031	864		
23454 Mar. 16, 1916	"			Keith James +	D. Pickens Alberta M. Anderson	1033	89		Dec. II lot 96 Avondale Forest Pt.
24112 Mar. 23, 1916	"	Jordan R.			Dr. A. J. Goforth, <i>etal.</i> <i>as Exec.</i>	1033	573		lot 7 Blk C East Main
26591 Apr. 16, 1916	"	<i>Chas. L.</i>			<i>Chas. L. ...</i>	1034	14		"
"	"	<i>Chas. L.</i>			" "	1034	14		"
28046 Apr. 30, 1916	"	Adolphus	+		Whiskey C. William Lem Duggs	1035	535		"Peachtree Terrace" Mauldin pt. lot 55 Maple Dr.
"	"				William L. ...				"
"	"				William L. ...				"
30685 May 27, 1916	"	Donna S.			<i>as Exec. + TR. 410 Harris St. 7. Poole</i> Barnes Trust of G.C.	1036	995		Blk "Beverly Vista" Park Ave. to lot 12 + pt. lot 1 Rose Garden St

# INDIRECT or GRANTEE Index to Deeds — Greenville County, S. C.

REG. U. S. PAT OFFICE *Chas McCott* County Indexes Since 1888 An Identifying Trade Mark

 Open at Proper Tab according to First Letter or Letters of Name and refer to Buff Sub-Index sheet for page reference.

COTT FAMILY NAME INDEX No. 75 © 1949  
MADE BY THE COTT INDEX COMPANY, COLUMBUS, OHIO  
SOLD BY WALKER, EVANS & COGSWELL CO., CHARLESTON, S.C.

18  
(C)

FILE NUMBER	GRANTEES	GIVEN NAMES	GIVEN NAMES	GIVEN NAMES	GRANTORS	BOOK	PAGE	No. of Acres	BRIEF DESCRIPTION, LOCATION, ETC. ( Not Warranted )
DATE OF RECORD	FAMILY NAMES	ABCDEFGH	IJKLMNO	PQRSTUVWXYZ					
21583 June 4, 1976 32927	Anderson	Billy			W. A. Jones, Jr.	1037	424		Lot 1-B Rockledge Cir. Saville Junction 10.
June 17, 1976 33589	"	Debayne Alton			Jake M. Wolfe et al.	1038	134		Lot 431 Westwood Sec. V
June 24, 1976	"			Robert J. et al.	Lewis J. Lockaby et al.	1038	505	1.56	Ac. Shelton Rd. near An. Rest
"	"			Ruth J. et al.	" "	1038	505		
2684 July 29, 1976 3161	"	Gene +			Lincoln + Company	1040	274		"Common Areas" Lot 41 Mary Jay Dr.
July 2, 1976 4343	"	Ed +			B. H. Properties	1040	572		Contract 2 plus Brook Fern Gardens
Aug 13, 1976 5028	"	B. + Adam, Jr.			Patricia W. McCain	1041	193		Lot 41 Kernsington Rd. Mauldin
Aug 20, 1976 6117	"	Ann D. Rosalia + Lennie			Suzanne Enter et al.	1041	563		Lot 183 Royal Oak Rd. Sec. II Mauldin
Sept. 1, 1976 8273	"	Doris Y. +		Roy J.	John M. Schubert	1042	211		Lot 123 Parkwood Dr.
Sept 24, 1976	"	B. R. et al.			Ray Clary	1043	406		Lot 1 Edgewood Dr. "Old Knollwood Hgts." Mauldin
"	"	Emma K.			" "	1043	406		
8893 Oct 1, 1976	"	David S. et al.			Brenda G. Adamson	1043	837		Lot 139 Parkwood Rd. Ballingrum Sec. II Eville
"	"	Donna J. et al.			" "	1043	837		
11533 Oct. 27, 1976 12619	"	Marie			William A. Kennedy Jr. et al.	1045	193		Lot 3 Brier St.
Nov. 1, 1976 13751	"	Charlotte W.			Charles J. Sims et al.	1045	442		Lot 118 Prop. Central Dev. Co. Forest
Nov. 18, 1976	"	Eleanor + Lutherc.			Raymond Earl Campbell et al.	1046	398		Lot 52 Vera St. "Pleasantburg"



# INDIRECT or GRANTEE Index to Deeds — Greenville County, S. C.

18

(C)

REG. U. S. PAT. OFFICE *Chas McCott* County Indexes Since 1888 An Identifying Trade Mark


Open at Proper Tab according to First Letter or Letters of Name and refer to Buff Sub-Index sheet for page reference.

COTT FAMILY NAME INDEX No. 75 © 1949  
MADE BY THE COTT INDEX COMPANY, COLUMBUS, OHIO  
SOLD BY WALKER, EVANS & COGSWELL CO., CHARLESTON, S.C.

FILE NUMBER DATE OF RECORD	GRANTEES FAMILY NAMES	GIVEN NAMES ABCDEFGHIJ	GIVEN NAMES JKLMNO	GIVEN NAMES PQRSTUVWXYZ	GRANTORS	BOOK	PAGE	No. of Acres	BRIEF DESCRIPTION, LOCATION, ETC. ( Not Warranted )
14577 Nov. 21, 1976	Anderson		Jack D.	et al.	James C. Belcher Jr.	1046	933		290 near Green lot 11 = 2.56 Acs. S.C. Hwy
14808 Dec. 1, 1976	"	Deborah		Larry D.	John Crowland Co	1047	59		"Peppertree Sec II" lot 180 R/W winding way
15779 Dec. 10, 1976	"		Mama M.		Perry Luthi as TR.	1047	744		"Homestead Acs." lot 29 Homewood Ave.
17010 Dec. 23, 1976	"	College		as TR.	C. Henry Brampton	1048	456	15.43	R/W on Hicks Rd + Laura Lane Acs. White Horse Rd. Extr. with
17009 Dec. 23, 1976	"			Susan m.	Charles R. Jolley et al	1048	458		Third Day St "Canterbury" Sec II lot 37 cor. Sheffield St. Y
17863 Jan. 4, 1977	"			2-9-77 #20962 set S. & L. Assn.	Charles H. Brackem	1049	92		Real Property Acs.
18090 Jan. 6, 1977	"	De Nere T.			Alvin M. Taylor	1049	226		Power of Atty "Del Waste Exch"
20860 Feb. 8, 1977	"		James H.		Patricia P. Anderson	1050	718		cont. lot 47 Great Glen Rd Spop. Tp
20878 Feb. 8, 1977	"	Ruth Emma		Willie	David G. Inaxlev	1050	720		lot 11 Carver Rd Chick "Lake Forest Acs." Sec. II
22865 May 1, 1977	"	Bruce		James	Stan Koenke	1051	855		lot 30 Indian Spop. Dr Castle Rd
23811 Mar. 10, 1977	"	Carolyn		Willie	Patterson - Taylor Baldo	1052	422		lots 212 & pt. lot 211 East
26897 Apr. 7, 1977	Andersen		Keld	et al.	A James Nelson et al.	1054	262		lot 68 E. Indian Trail "Seven Oaks"
"	"		Linda L.	et al.	" "	1054	262		
26989 Apr. 8, 1977	Anderson		Judith B.		Steven J. Anderson	1054	380		Abney Mills Remews Plant cont. lot 15 School St.
27752 Apr. 18, 1977	"		John Michael		Edwin A. Sanders et al.	1054	743		"10 Birchwood" lot 11 Winton Dr.
27756 Apr. 18, 1977	"	E. Vernon			HBA Properties Inc	1054	748		cont. lot 15 School St. Cancellation of Consent for orig

# INDIRECT or GRANTEE Index to Deeds — Greenville County, S. C.

REG. U. S. PAT. OFFICE *Chas McCott* County Indexes Since 1888 An Identifying Trade Mark

 Open at Proper Tab according to First Letter or Letters of Name and refer to Buff Sub-Index sheet for page reference.

COTT FAMILY NAME INDEX No. 75 © 1949  
MADE BY THE COTT INDEX COMPANY, COLUMBUS, OHIO  
SOLD BY WALKER, EVANS & COGSWELL CO., CHARLESTON, S.C.

18  
(9)

FILE NUMBER	DATE OF RECORD	GRANTEES FAMILY NAMES	GIVEN NAMES ABCDEFGHIJ	GIVEN NAMES JKLMNOPQ	GIVEN NAMES RSTUVWXYZ	GRANTORS	BOOK	PAGE	No. of Acres	BRIEF DESCRIPTION, LOCATION, ETC. (Not Warranted)
	29751 May 3, 1977	Anderson				Sara H. Eunice S. Glenn	1055	908		Alley) Lot 100 E. Goddett's
	30079 May 6, 1977	Andersens		Keld	etal.	A. James Nelson	1056	112		Lot 63 E. Clodiam Trail "Seven Oaks"
	"	"		Grinda	etal.	"	"	1056	112	
	30777 May 12, 1977	Anderson	E. Veemon	etal.		NBA Properties, Inc	1056	494		Lot 20 Jones Lane Sec. I "Meyers Park"
	"	"	Opynn	etal.		"	"	1056	494	
	32029 May 24, 1977	"	Frances		Stuart G.	David A. Quattlebaum	1057	169		Lot Fairview Ave.
	302593 May 21, 1977	"	Dorothy + Leonard			Bobby Roy Jones	1057	436		Lot 141 Bellwood Dr. "Wath Park"
	32956 May 31, 1977	"	Douglas			Gerald L. Haynes	1057	589		Lot 61 N. Park Dr.
	35634 June 23, 1977	"	Charles E.			J. J. Castel	1059	119		Saluda 2/2 35 Acre Mitchell Hts. Rd.
	35901 June 21, 1977	"		Shade + Webster, III		Kennedy Elizabeth Couley	1059	297		"Peppertree" Sec II Lot 139 New Winding Way Forest" Sec A
	36228 June 29, 1977	Andersen	Dorina D.		Ward W.	Cummingham + Summers	1059	506		Lot 2 Edwards Rd. "Green Tree Plan." Austin Sp.
	538 Jul. 6, 1977	Anderson	Mary S.			Jack E. Straw, Bldg	1059	987		Lot 67, Fishbone Way, "Holly See II for orig. see Deed 1059 987
	793 July 8, 1977	"	Nancy	Shade + Webster, III		Robert Elizabeth Couley Kennedy	1060	112		Lot 139 Winding Way "Peppertree "Colonial Hills" Sec. III
	1861 July 18, 1977	"		Maaren S. Palmer	S.	Kenneth P. Brown	1060	740		Lot 153 Ardmore Dr.
	1933 July 19, 1977	"	Lawrence	G. Mapine R.		Assoc. of Greenville				Phase I Lot 95 "Pebble Creek"
	3020 Jul 28, 1977	"	Emma	Loe		Willie	1061	378		Lot 16 Garner Rd. Chick Sps. Tp. also pt. lot 17
	"	"	David O.			"	"	1061	378	

# INDIRECT or GRANTEE Index to Deeds — Greenville County, S. C.

18



REG. U. S. PAT. OFFICE *Chas McCott* County Indexes Since 1888 An Identifying Trade Mark



Open at Proper Tab according to First Letter or Letters of Name and refer to Buff Sub-Index sheet for page reference.

COTT FAMILY NAME INDEX No. 75 © 1949  
MADE BY THE COTT INDEX COMPANY, COLUMBUS, OHIO  
SOLD BY WALKER, EVANS & COGSWELL CO., CHARLESTON, S. C.

FILE NUMBER DATE OF RECORD	GRANTEES FAMILY NAMES	GIVEN NAMES ABCDEFGHIJ	GIVEN NAMES JKLMNO	GIVEN NAMES PQRSTUVWXYZ	GRANTORS	BOOK	PAGE	No. of Acres	BRIEF DESCRIPTION, LOCATION, ETC. ( Not Warranted )
3017 June 28, 1977	Anderson			Jewettie	<i>et al</i> Edford Thompson, Jr.	1061	376		Anderson Bridge Rd. Less easement Pt. tract cor. S. C. Hwy 2964
4454 Aug. 10, 1977	"	M. Donald			Artistic Builders, Inc.	1062	233		Pot 730 Yellow Wood Dr. "Westwood" S.ville, Austin Twp.
" "	"				" "	1062	233		See. VI
6279 Aug. 25, 1977	"				Robert C. Parker, Jr. <i>et al</i>	1063	447		Pot 48 Pine St. Hills
8302 Sept. 13, 1977	"			Dawndra D.	Paul D. Holdemith (S/A Westminister Co. a N.G. Corp.)	1064	727		Pot 83 Sunset Dr. "Sunset"
9476 Sept. 23, 1977	"			Don R.	Westminister Co. Inc.	1065	368		Pot 138 Oldfield
" "	"			Glenda	" "	1065	368		
9680 Sept. 26, 1977	"			John M. Jr.	Kathryn D. Scoggins	1065	444		Pot 72 Dixon Dr. "Add Knollwood Hgts." See. III Mauldin
" "	"			Judith F.	" "	1065	444		
9860 Sept. 27, 1977	"			Neil H.	Paul C. Aughtrey, Jr.	1065	678		lots 16 & 17 Robin Dr. "Nash Mills Estate."
" "	"			Martha C.	" " "	1065	678		
12353 Oct. 20, 1977	"			Angela J.	Tommy W. Rogers	1067	58		"Creek Hills" Pot 95 Hitching Post Ln.
16850 Dec. 4, 1977	"			Shirley G.	Adolphus B. Anderson	1069	490		"Peachtree Terrace" Mauldin Int. pt. lot 55 Maple Dr.
20391 Jan. 6, 1978	"			William D.	Jackie Dale Kelly, <i>et al</i>	1071	505		Pot 43, Sunshine Ave. "Sara Davis Highland"
22766 Feb. 1, 1978	"			Robert S. Jr.	Ray A. Sochalsky	1072	976	0.46	Ac.
" "	"			Ruth S.	" "	1072	976		



# INDIRECT or GRANTEE Index to Deeds — Greenville County, S. C.

REG. U. S. PAT. OFFICE *Chas McCott* County Indexes Since 1888  
An Identifying Trade Mark

☞ Open at Proper Tab according to First Letter or Letters of Name and refer to Buff Sub-Index sheet for page reference.

COTT FAMILY NAME INDEX No. 75 © 1949  
MADE BY THE COTT INDEX COMPANY, COLUMBUS, OHIO  
SOLD BY WALKER, EVANS & COGSWELL CO., CHARLESTON, S.C.


( E )

FILE NUMBER	GRANTEES	GIVEN NAMES	GIVEN NAMES	GIVEN NAMES	GRANTORS	BOOK	PAGE	No. of Acres	BRIEF DESCRIPTION, LOCATION, ETC. ( Not Warranted )
DATE OF RECORD	FAMILY NAMES	ABCDEFGHIJ	IJKLMNOP	QRSTUVWXYZ					
23009 Feb. 3, 1978	Anderson	Donald B.	+	Due G.	Lettie F. Anderson	1073	156	.79	Tr. W. Georgia Rd. Fairview "Oakland Terrace" Sec. II Int. Lot 36 Engel Dr.
23233 Feb. 7, 1978	Anderson				Dandra Peter A. Anderson	1073	323		Tr. W. Georgia Rd. Fairview "Oakland Terrace" Sec. II Int. Lot 36 Engel Dr.
24556 Feb. 20, 1978	Anderson			Minnie	Robert Anderson	1073	957		Tr. W. Georgia Rd. Fairview "Oakland Terrace" Sec. II Int. Lot 36 Engel Dr.
25147 Feb. 27, 1978	Anderson			Max R.	James R. Gault, et al	1074	250		Tr. W. Georgia Rd. Fairview "Oakland Terrace" Sec. II Int. Lot 36 Engel Dr.
25081 Feb. 27, 1978	Anderson	Carol D.			Thomas Hrisbach, et al	1074	325		Tr. W. Georgia Rd. Fairview "Oakland Terrace" Sec. II Int. Lot 36 Engel Dr.
25705 Mar. 3, 1978	Anderson			James L.	Karen D. Anderson	1074	646		Tr. W. Georgia Rd. Fairview "Oakland Terrace" Sec. II Int. Lot 36 Engel Dr.
26072 Mar. 7, 1978	Anderson			Lawrence Chad	Rose E. Crout	1074	920		Tr. W. Georgia Rd. Fairview "Oakland Terrace" Sec. II Int. Lot 36 Engel Dr.
29360 Apr. 5, 1978	Anderson			James P. et al	Louise E. Anderson	1076	562	}	Int. lot 10 Vannoy St. "Stone Land Co." Blk. H.
" "	Anderson			Nat S.	" " "	1076	562		
31001 Apr. 20, 1978	"			V. P.	Patricia O'Connell	1077	412		Int. lot 10 Vannoy St. "Stone Land Co." Blk. H.
32285 May 1, 1978	Anderson			Jerry	Joe S. Anderson	1078	182		Int. lot 10 Vannoy St. "Stone Land Co." Blk. H.
34803 May 22, 1978	Anderson	Floyd E. + Nancy J.			John Alden Munn, Jr. et al	1079	636		Int. lot 10 Vannoy St. "Stone Land Co." Blk. H.
35806 May 31, 1978	Anderson	Bonita H.			Home Guaranty Insurance Corp	1080	129	}	Int. lot 10 Vannoy St. "Stone Land Co." Blk. H.
" "	"	Dennis E.			" " "	1080	129		
777 July 10, 1978	Anderson	Charles A.			Ben Landover	1082	747	}	Int. lot 10 Vannoy St. "Stone Land Co." Blk. H.
" "	"	Dianne S.			" "	1082	747		

# INDIRECT or GRANTEE Index to Deeds — Greenville County, S. C.

18

( H ) REG. U. S. PAT. OFFICE *Chas. McCott* County Indexes Since 1888 An Identifying Trade Mark

 Open at Proper Tab according to First Letter or Letters of Name and refer to Buff Sub-Index sheet for page reference.

COTT FAMILY NAME INDEX No. 75 © 1949  
MADE BY THE COTT INDEX COMPANY, COLUMBUS, OHIO  
SOLD BY WALKER, EVANS & COGSWELL CO., CHARLESTON, S.C.

FILE NUMBER DATE OF RECORD	GRANTEES FAMILY NAMES	GIVEN NAMES ABCDEF GH	GIVEN NAMES IJKLMNO	GIVEN NAMES PQRSTU VWXYZ	GRANTORS	BOOK	PAGE	No. of Acres	BRIEF DESCRIPTION, LOCATION, ETC. ( Not Warranted )
994 July 11, 1978 1655	Anderson		Leda Ruth		Sec. of Housing + Urban Dev.	1082	920		Lot 119 Oakview Sec II "Bellingham" Sixth
July 17, 1978 1758	"	Donna H.			David S. Anderson	1083	283		Lot 159 Brookmere Rd. Sec. II
July 18, 1978 2214	Anderson			etal Welford	Frank H. Page Enterprises, & Std. Pts.	1083	321		Lot 55 D St. Judson Mills Village Regime
July 21, 1978 2859	Anderson	Dolores F.	+	Robert W.	Redmond-Huguenin	1083	591		Unit 181 Anglenwood Horiz. Prop. Bridge Rd. Saluda Tp.
July 27, 1978 4531	"	Grace C. etal			Eliza Cox	1083	977		Tract 4 = 35.32 Acres Saluda Sec II Sville
Aug. 10, 1978 5407	"	Donna H.			David Scott Anderson	1085	78		Lot 159 Brookmere Rd. "Bellingham" Highland Ests. "Blk. E" Sec. II
Aug. 18, 1978 5922	"			Susan	Ward S. Stone, Jr.	1085	583		Lot 3 Willow Springs Dr. "E."
Aug. 23, 1978 6728	Andersen	Brookie H. +		Robert H.	Bob Maxwell Builders, Inc.	1085	985		Lot 109 Gray Fox Run
Aug. 30, 1978 "	Anderson			William B. etal	Raymond G. Schindler, etal	1086	415		Lot 80 Dove Tree Rd. "Dove Tree"
" "	"			Paulette M. etal	" " "	1086	415		
6984 Sept. 1, 1978 9293	Anderson	Charles C. etal			Cecil Edwin Kistler, etal	1086	557		Ceres "Gentle" Tp. Lot 81 Clearview Ave. "Augusta Mills Village
Sept. 21, 1978 11680	Anderson	Douglas M. +		Virgil C.	Willie H. Anderson	1088	349		Lot 91 Sec. VI Highley St. Duncan
Oct. 12, 1978 12158	Anderson	Betty S.			E. Carroll Cooper, etal	1089	786		5 Acs. Harding Mr. Paris Mt. Tp. Mr. (Ave)
Oct. 17, 1978 13119	Anderson	Charlotte W. + Jeffrey B.			Kenneth C. Mooney	1090	128		Tract 1 = Lots 21, 22 + 100 Brookside Welcome St. "Welcome View"
Oct. 27, 1978 14410	Anderson		Kathaleen C. + William J.		Fred Adams, Jr.	1090	640		Lot 24 Cr. Florida Ave. Ertan +
Nov. 8, 1978	Anderson	Donald B. +		Sue C.	Pettie F. Anderson	1091	496		Lot Standing Springs Comm.

# INDIRECT or GRANTEE Index to Deeds — Greenville County, S. C.

KEYS PRINTING CO., GREENVILLE, S. C.

Open at Proper Tab according to First Letter or Letters of Name and refer to Buff Sub-Index sheet for page reference.

FILE NUMBER	DATE OF RECORD	GRANTEES FAMILY NAMES	GIVEN NAMES ABCDEFGHIJ	GIVEN NAMES KLMNO	GIVEN NAMES PQRSTUVWXYZ	GRANTORS	BOOK	PAGE	No. of Acres	BRIEF DESCRIPTION, LOCATION, ETC. ( Not Warranted )
15582	Nov. 17, 1978	Anderson			Jr.	Stewart H. V. P. Anderson	1092	258		Lot 6 East Ave. Trust Co.
17308	Dec. 6, 1978	"				Norman D. + Pilar G. Arvanel M <sup>rs</sup> Combs Roe	1093	272		Lots 42 + 43 "American Bank +
17832	Dec. 12, 1978	"	Helena			Vernel Williams, et al	1093	589		Lot. Lot Chick Springs Tp.
17831	Dec. 12, 1978	"	Helena			Willis Anderson Jr. et al	1093	590		Lot. Lot Chick Springs Tp.
18769	Dec. 21, 1978	"	College			G. Henry Branyon	1094	157	11	Acc. White Horse Rd. Epton. Hqts.
20560	Jan. 11, 1979	"	Carolyn R. Mack, Jr.			Sec. of Housing + H. Dev. et al	1095	197		Lot 11 Monteith Circle "Monteith Springs Tp.
21435	Jan. 19, 1979	"	Bobby			Vallie Yvette Anderson et al	1095	703		Lot. Lot Lincoln Rd. Chick
21740	Jan. 24, 1979	"				Jacob D. et al	1095	893		Lot 113 Myrtle Dr. "Brentwood" See III Duille
22803	Feb. 5, 1979	"				Louise M. et al	1095	893		
22904	Feb. 5, 1979	"	Donald G.			Charles B. Holloway	1096	528		Lot 11 Baker Rd.
23034	Feb. 6, 1979	"	Ada S.			" "	1096	528		
23915	Feb. 16, 1979	"	Diane D. Lester			Donald B. Trip, et al	1096	560		Lot 15 Lorena Dr. "Lorena Park"
23959	Feb. 20, 1979	"	Donald G.			Charles B. Holloway	1096	612		Lot 12 Baker Rd.
		"				Rankin, et al Vertilla	1097	90	1.547	Acc. Also easement
		"	Eugene			Alma M. Anderson	1097	141		Quit-claims Parcel 1 = Lot 16 (2 Acc.) Adams Mill Rd. Also Parcel 11 = Lots 22 + 23 (#15) Mims St. Sec. 1 Nicholson
		"				" "	1097	141		

# INDIRECT or GRANTEE Index to Deeds — Greenville County, S. C.

( F )

KEYS PRINTING CO., GREENVILLE, S. C.

Open at Proper Tab according to First Letter or Letters of Name and refer to Buff Sub-Index sheet for page reference.

FILE NUMBER DATE OF RECORD	GRANTEES FAMILY NAMES	GIVEN NAMES ABCDEFGHIJ	GIVEN NAMES JKLMNO	GIVEN NAMES PQRSTUVWXYZ	GRANTORS	BOOK	PAGE	No. of Acres	BRIEF DESCRIPTION, LOCATION, ETC. ( Not Warranted )
24254 Feb 22, 1979	Anderson	Bobby Ann			Master For Vincent Annal Anderson (Minor) Frank P. McHowan, Jr.	1097	273		Springs Tp. Sect. 1 Area Lincoln Rd. Colich Augusta Rd. "Monteith Circle"
26490 Mar 16, 1979	"	et al Charles M.		et al Ruth Ann	Earl D. Pelfrey	1098	593		Pt. Lots 15+16 Cor. Monteith Cir. + Old
26775 Mar 17, 1979	"	et al Callie C.			A. E. Cox, Jr.	1098	725		Lot 14 pt. Lot 2 (Easement) U. S. Hwy. 276 + S. C. Hwy. 11
"	"	et al Gary S.			" " "	1098	725		
26637 Mar 17, 1979	"	et al Dianne C.			Jeffco Enterprises, Inc.	1098	749		Lot 4 Lee East Ct "Lee East"
"	"				" " "	1098	749		
27537 Mar 26, 1979	"			Robert S.	Marthlyn A. Bell	1099	235	5.42	Dalusa Tp. Acs. = Tract 2 Hoodwin Bridge Rd.
29294 Apr 10, 1979	"	Harmon B.	+	Ruby M.	Theodore Diachov	1100	172		Lot 4 + Strip Summitt Dr. "Tree Plantation" Sec. III Austin Tp.
30514 Apr 20, 1979	"	H. Ralph	+	Peggy R.	Foothills Delta P. Inc.	1100	906		Lot 76 Saaramore Ct. "Holly Sec. IV Dille
30948 Apr 24, 1979	"	Daniel E. + Janet D.			Michael L. Kiser, et al	1101	128		Lot 81 Coalmont Ct. "Bellingham"
31682 Apr 30, 1979	"	<del>Donnie S. Underhill</del> VENC	5-19-81	# 32230	S. + L. Acin. Glenzo K. Campbell	1101	513		Real Prop. Agree.
31703 May 1, 1979	"	Florence M. + Merrill E.			Robert J. Parker, et al	1101	540		Lot 26 Great Glen Rd. Del Norte Ets.
32773 May 9, 1979	"	Auto Parts Co, Inc.			Southern Piedmont Ice Co.	1102	100	0.88	+ 2.0 Acs. Academy St.
32858 May 10, 1979	"	et al George E.			Louis A. Harlington, et al	1102	181		Lot Shannon Lake Circle
"	"	et al Emelynn H.			" " "	1102	181		

Next Page

# INDIRECT or GRANTEE Index to Deeds — Greenville County, S. C.

KEYS PRINTING CO., GREENVILLE, S. C.

☞ Open at Proper Tab according to First Letter or Letters of Name and refer to Buff Sub-Index sheet for page reference.

FILE NUMBER	DATE OF RECORD	GRANTEES FAMILY NAMES	GIVEN NAMES ABCDEFGH	GIVEN NAMES IJKLMNO	GIVEN NAMES PQRSTUVWXYZ	GRANTORS	BOOK	PAGE	No. of Acres	BRIEF DESCRIPTION, LOCATION, ETC. ( Not Warranted )
34736	May 25, 1979	Anderson	et al George D.			Carl Henson, et al	1103	359		Tract 11 Saluda Tp.
"	"	"	et al Grace C.			" " "	1103	359		
34743	May 25, 1979	"	et al George D.			Indiv. + Eses. Mary Martha Lynn A. Bell	1103	373		Lot 1100 in Bridge Rd. Saluda Tp. Also Tract 10
"	"	"	et al Grace C.			" " "	1103	373		
34656	May 25, 1979	"			Jr. et al Stuart H.	The Lexington State Bank	1103	319		"Boyer Add." Lot 2 Blk. B 3 E. Washington St.
35500	June 1, 1979	"	Evelyn M.	+	Ronald J.	Kenneth D. Bozeman, et al	1103	807		Lot 73 E. Woodburn Dr. "Seven Oaks"
36008	June 5, 1979	"			Jeffrey B.	Charlotte W. Anderson	1104	127		Lot 118 "Central Dev. Corp." (Brookside Ave.) "Overbrook Land Co."
36007	June 5, 1979	"			Jeffrey B.	Charlotte W. Anderson	1104	128		Int. Lots 21, 22 + 100 Brookside Dr.
36951	June 13, 1979	"	Charles G.			Henry D. Sanders, et al	1104	673		Lot 30 Caroline St. "Oxford Estate"
555	July 5, 1979	"	David R.	+	Sandra H.	Henry Michael Hicks	1106	166		Lot Cannon Ave. Estates "See III"
1310	July 12, 1979	"	Corinne Rita			Michael D. Edwards	1106	571		Lot 13 Redcliffe Rd. "Palham"
5857	Aug 17, 1979	"	et al Bennie M.			J. Doyle Saunius	1109	637		Lot 5 Havendale Dr. "Stonewood" St. Ann
"	"	"	et al Doris G.			" "	1109	637		
6104	Aug 21, 1979	"	David O., Jr.			George W. Peterson, et al	1109	777		See I S'ville Pt. Lots 53 + 54 "Powderhorn" Estate"
6121	Aug 21, 1979	"			Judith Y. R.	John Belton Brown, et al	1109	821		Tract 10-B "Pet Noma Rogers Valley"
7031	Aug 28, 1979	"	Adele B.			Hertaude Brock	1110	281		Int Lot 2 Potomac Ave. "Pleasant"



# INDIRECT or GRANTEE Index to Deeds — Greenville County, S. C.

18

( G )

KEYS PRINTING CO., GREENVILLE, S. C.

Open at Proper Tab according to First Letter or Letters of Name and refer to Buff Sub-Index sheet for page reference.

FILE NUMBER DATE OF RECORD	GRANTEES FAMILY NAMES	GIVEN NAMES ABCDEFGH	GIVEN NAMES IJKLMNO	GIVEN NAMES PQRSTUVWXYZ	GRANTORS	BOOK	PAGE	No. of Acres	BRIEF DESCRIPTION, LOCATION, ETC. ( Not Warranted )
7469 Aug 31, 1979	Anderson	Deborah G.	Joseph Dwight	by atty-in-fact Carol P. Bauman	Marionell Park, et al	1110	553		Tract 3 = 1.56 Acs.
7902 Sept 5, 1979	"			Roberto	Tom S. Sizemore	1110	775		Monaghan Mills "Dec. I Lot 32 (#9) Pelzer St. "Victor- "Candlebake"
8307 Sept 7, 1979	"	J. Ford	Rhonda K.	Thomas S. Bridges		1111	3		Lot 75 Bennington Drive Prop. Regime
13002 Oct 18, 1979	"	Jeffrey B		C. R. Maxwell		1113	809		Unit 4 "Belfer Condo" Hoig "Sunny Slaps", sec. II
13647 Oct 23, 1979	"	Donny Wayne	Jarvis B.	Richard W. Walker	et al	1114	68		Lot 161 Duncan Rd Bridges Ave. Pine Brook also pt Lot
13749 Oct 23, 1979	"			Samuel G.	Harold J. Weston et al	1114	48		Lots 30 & 33 Cranevine (Kearlow St) & Chick Spgs. Sp.
15354 Nov 5, 1979	"		Mary Frances	W. C.	Maxwell O. Center Jr.	1114	976		Lots 44 & 45 Peace Haven Sec. IV
17483 Nov 26, 1979	"		Leland E.	Wynema B.	Duran W. Huffman	1116	314		Lot Watta Ave. (U. S. Hwy 25 By-Pass)
19113 Dec 10, 1979	"		Mary G.	et al	John A. McNeely	1117	114		Int. 11 acre White Horse Rd
20906 Jan 2, 1980	"	E. Vernon, Jr.	et al		Butter B. Mullins, et al	1118	258		Lot 26 Forest Lane "Meyers Park" Sec. II
"	"	Luyn F.	et al		" " "	1118	258		
21472 Jan 8, 1980	"	Harmon Benjamin, Jr.	or		Ruby Marie Anderson	1118	588		Gen. Power of Attorney
"	"	Harold James,	et al		" " "	1118	588		
26161 Feb 29, 1980	"	Caroline G.	James L. III		Lee Maxwell	1121	419		Sec. B. Lot 335 Hialeah Rd. "Dower Ests"
28800 Mar 28, 1980	"	Alice Miriam			Ingliside, W.	1122	976		Unit 207 Ingliside Hoig Prop. Reg. way "Holly Tree"
29442 Apr 3, 1980	"		Mary G.		Hansel Lee Butler	1123	417		Lot 68 Honeyboun Ws. + Fishhook

# INDIRECT or GRANTEE Index to Deeds — Greenville County, S. C.

KEYS PRINTING CO., GREENVILLE, S. C.

Open at Proper Tab according to First Letter or Letters of Name and refer to Buff Sub-Index sheet for page reference.

FILE NUMBER DATE OF RECORD	GRANTEES FAMILY NAMES	GIVEN NAMES ABCDEFGHIJ	GIVEN NAMES KLMNO	GIVEN NAMES PQRSTUVWXYZ	GRANTORS	BOOK	PAGE	No. of Acres	BRIEF DESCRIPTION, LOCATION, ETC. ( Not Warranted )
30523 Apr. 16, 1980	Anderson	Charles C. et al			Ethel S. Sanders	1124	10		Hille Tp. Lot 68 Henderson St. "City View"
30522 Apr. 16, 1980	"	Charles C. et al			W. F. Alexander, Jr.	1124	11		Hille Tp. Lot 69 Henderson St. "City View"
30627 Apr. 17, 1980	"	Earnest E.	+	Patricia B.	William B. Chapman a n.e. Corp.	1124	47		Hill Rd. Lots 14, 15, 16 + 17 Furman
31375 Apr. 24, 1980	"			Lisa B. + William C.	The Fortis Corporation	1124	586		Lot 88 Palmatts Downs Sec. II
34273 May 28, 1980	"	Auto Parts, Inc.			Southern Railway Co.	1126	537	2.08	acres "Northwoods"
34658 June 2, 1980	"			Louise	John Michael Anderson	1126	823		Mt. lot 11 Windsor Dr.
35715 June 13, 1980	"	Carol Ann	+	Walter B.	Martha A. Stroud Eya. et al	1127	452		Lots 4, 5, 6 (1.91 acres) Harcourt Lower Highlands
35730 June 16, 1980	"	Charles G.			Jackie Dale Kelly	1127	468		Lot 43 Sunshine Ave. "Dana"
36014 June 18, 1980	"			Tony D. et al	J. D. Anderson et al	1127	667	4.90	acres Longley Rd. O'Neal Tp.
" "	"			Sandra J.	" " "	1127	667		
36674 June 25, 1980	"	Carol Ann	+	Walter B.	Children, Talladega Ala. The Presbyterian Home for et al	1128	142		St. ace pt. lot 6 "Harcourt" Quitclaim Deed Int. Pt. lot 4 n. Church Highlands
290 July 3, 1980	"	Charles C. et al			George Lee Baker, Jr.	1128	626		Lot 11 Bates St. (Furman Rd.) "Sons Sons Bates Tp.
1066 July 14, 1980	"	Evelyn M. +		Tommy E.	John T. McComb, Jr.	1129	79		Lot 41 Mint St. (Bismuth St.) Land Co. Greenville Tp.
1633 July 14, 1980	"			William David	Charles C. Anderson, et al	1129	493		Lot 69 Henderson St. City View
2151 July 24, 1980	"	David R.	+	Sandra H.	William S. Benson, et al	1129	757		Lot 1B Green Chick Page Tp
3757 Aug 4, 1980	"			Ruby M.	Harmon B. Anderson	1130	387		Int. lot 4 + strip Summitt Dr.

# INDIRECT or GRANTEE Index to Deeds — Greenville County, S. C.

18

(H)

KEYS PRINTING CO., GREENVILLE, S. C.

Open at Proper Tab according to First Letter or Letters of Name and refer to Buff Sub-Index sheet for page reference.

FILE NUMBER DATE OF RECORD	GRANTEES FAMILY NAMES	GIVEN NAMES ABCDEFGH	GIVEN NAMES IJKLMNO	GIVEN NAMES PQRSTUVWXYZ	GRANTORS	BOOK	PAGE	No. of Acres	BRIEF DESCRIPTION, LOCATION, ETC. ( Not Warranted )
6030 Aug. 27, 1980	Anderson	Emma K.			Nelson & Putman Inc. Bldg.	1132	45		Regime Unit 19 Trentwood Horiz Prop.
7455 Sept. 8, 1980	"	Maceo, Jr. Alcein			Mary Lou W. Anderson	1132	809		Mary E. Leake Prop. Lot 9 and Part of 8 County Road
7456 Sept. 8, 1980	"	Bruce Edmond			Mary Lou W. Anderson	1132	810		Mary E. Leake Prop. Lot 7 & Pt. of 8, County Road
7395 Sept. 8, 1980	"	Donald B. & Linda S.			David R. Cooley	1132	785		Lot 74 Brookside Sec. III
8566 Sept. 17, 1980	"	Esther H. & Norman A.			Eve L. Pless	1133	639		Lot 54 Orchard Acres Sec. 2
9165 Sept. 22, 1980	"	Charles C.			Church of God of Prophecy By its Trustees	1133	972		Lot Fleming St. & Baywood Ave.
10132 Sept. 30, 1980	"		Jeffrey B.		Joseph Mark Wills	1134	535		Lot 25 Waverly Ct. Augusta Hgts.
"	"		Janice N.		" " "	1134	535		
10465 Oct. 2, 1980	"		John F.		Ralph R. Bouton	1134	713		Lot 11 Rock Creek Dr. & Mt. Vista Ave.
"	"		Judy S.		" " " " "	1134	713		
10604 Oct. 3, 1980	"		Floyd A.		James Leary Bldg, Inc.	1134	837		Lot 159 Brentwood Way Brentwood Sec. IV
"	"		Martha L.		" " " "	1134	837		
11897 Oct. 15, 1980	"	Donna R. &		William E. Ronald A. Edge	etal	1135	497		Hills Sec. 3 Lot 105 Woodleigh Dr. Colonial
12751 Oct. 23, 1980	"	Alcein M.			Sec. of Housing & Urban Dev.	1136	31		Lot 45 Third Day St. "Canterbury" Sec. 2
"	"	Deloris C.			" " " " "	1136	31		

next page

# INDIRECT or GRANTEE Index to Real Estate Deeds -- Greenville County, S. C.

Open at Proper Tab according to First Letter or Letters of  
Name and refer to Buff Sub-Index sheet for page reference.

REG. PRINTING CO., GREENVILLE, S. C.

FILE NUMBER	DATE OF RECORD	GRANTEES FAMILY NAMES	GIVEN NAMES ABCDEFGHIJ	GIVEN NAMES KLMNO	GIVEN NAMES PQRSTUVWXYZ	GRANTORS	BOOK	PAGE	NO. OF ACRES	BRIEF DESCRIPTION, LOCATION, ETC. (NOT WARRANTED)
	16027	Anderson	B. R.			a s.e. Pts. Davidson Vaughn	1137	893		Orig. Prop. Reg. Unit 5-D Pebble Lake Townhouses
	16426				Wheeler					
	17246	"		John	+ Sandra R.	Cochran + Darby Bldrs, Inc.	1138	126		Lot 417 Creekside Rd. Sugar Creek Sava Sausi Highlands
	17246	"		Charles C.	et al	M. Otis Hopkins, et al	1138	610		Lot 12. Bates St. (Furman Rd)
	17223	"		Daniel E + Janet	id	James Deary Builders Inc.	1158	614		Sec. IV Lot 201 Doral way, Brentwood.
	17465	"				Stuart G. Jr. Thomas Lee Signore et al	1138	732		Lot 36 Russell Ave "North Hills"
	17952	"		et al		Doyle R. Peace	1138	957		Lot 20-A Dover Townhouses # 20
	18644	"		Miriam M.		Jan J. Goodwin	1139	457		Lot 4 Encore Hill Creek Ph. IV Sec. II
	19926	"		Earl M. + Merrill J.		Hamlett Builders, Inc. + In. of the Est. of R.E. Ingold	1140	511		Lot 64 Pine View Ter. "Pebble
	20525	"		et al		Southern Bank + Tr. Co. as Exec	1140	918		Lot Pleasantburg Dr. (S.C. Hwy 291)
	20877	"				Bibena Enterprises a Gen. Pk.	1141	215		Agreement Memorandum of Partnership
	20878	"		Kent	et al	Bibena Enterprises a Gen. Pk.	1141	219		Partnership First Amendment to articles of
	22018	"		Kent	et al	Stuart G. Anderson, Jr.	1142	67		mt Lot Fairview ave.
	22639	"		Frances D.		Jerry B. Christy et al	1142	545		Co. "Huntley Area" Bond for title - Lot 15. Lotna
	23384	"		Albert W.	et al	Richard W. Edgeworth et al	1142	903		Lot 239 Middlebrook Rd. Sugar Creek Sec. 1 map 4
	23903	"		James M.	et al	" " "	1142	903		
	23903	"		Kathleen E.		" " "	1142	903		
	241981	"				Shirley C. Adolphus B. Anderson	1143	185		Terrace "Mauldon" Mt. Pk. lot 55 Maple Dr. Peachtree

# INDIRECT or GRANTEE Index to Real Estate Deeds -- Greenville County, S. C.

( 1 )

Open at Proper Tab according to First Letter or Letters of Name and refer to Buff Sub-Index sheet for page reference.

LETS PRINTING CO., GREENVILLE, S. C.

FILE NUMBER DATE OF RECORD	GRANTEES FAMILY NAMES	GIVEN NAMES ABCDEFGHIJ	GIVEN NAMES JKLMNOPQ	GIVEN NAMES RSTUVWXYZ	GRANTORS	BOOK	PAGE	NO. OF ACRES	BRIEF DESCRIPTION, LOCATION, ETC. (NOT WARRANTED)
24456 Mar. 2, 1981	Anderson	Andolphus B.			Shirley C. Anderson	1143	517		Terrace Mauldin Int. Pt. Lot 55 Maple Dr. Peachtree
25973 Mar. 17, 1981	"	Charles C. et al			W. Ellison Jenkins	1144	492		Lot 7 Y.M.C.A. at "White City View" abney mills Brandon Plant Sec. 2
26139 Mar. 19, 1981	"	Charles C. et al			William J. Whitmore, et al	1144	683		Bond for Little Lots 385 Fernin St
26642 Mar. 24, 1981	"	Auto Parts Co. Inc.			Henry B. Mc Kay, et al	1144	928		Right of way
28934 Apr. 15, 1981	"			S. P.	James Stephens	1146	337		Lot 35 Terrace Gardens
29575 Apr. 22, 1981	"	Elizabeth M. et al			J. P. Miller	1146	724	2.02	acres
" "	"	Frank Parks et al			" " "	1146	724		
29635 Apr. 22, 1981	"	Carol Ann & James P. et al			Hazel G. Childress	1146	745		Sec. 2 Carolina Court Lots 185 & 186 Manhattan Blvd
32569 May 22, 1981	"	DBA ye olde Ice Cream Parlor J. B. Indier et al			Collins Music Co. Inc. et al	1148	702		Coin Machine Agree. For Orig see Deed Bk 1110 Pg. 553
34762 June 15, 1981	"	Deborah C. & Joseph Dwight			Marinell Park et al	1149	951	1.56	Acres = In. 3 Davidson Rd.
35679 June 24, 1981	"	Charlene W. & Oscar			Benny L. Gillespie	1150	533		Lot Leon Hwy (276)
35983 June 26, 1981	"			Kevin O.	David B. Mann	1150	715		Sales Contract Lot 186-A Piedmont Eto. Lot 186-B Piedmont Eto. Chick Spg Off. Acetate Cop.
" "	"			"	" "	1150	715		
35865 June 26, 1981	"	H. Ralph Gregory			Marion W. Chandler	1150	692		Lot 4 Cr. Hwy 14 & County Rd.
219 July 2, 1981	"	Ellen & Gregory Michael			Dennis E. Hutton, et al	1151	23		Lot Hwy 418 3rd Ann.
1726 July 20, 1981	"	Carol Ann C. & James J.			Hazel G. Childress	1152	39		For Orig see Deed Bk 1146 Pg 745 Lots 185 & 186 Manhattan Blvd. Carolina Ct. <sup>Sec. II</sup>



# INDIRECT or GRANTEE Index to Deeds — Greenville County, S. C.

KEYS PRINTING CO., GREENVILLE, S. C.

☞ Open at Proper Tab according to First Letter or Letters of Name and refer to Buff Sub-Index sheet for page reference.

(J)

FILE NUMBER	GRANTEES	GIVEN NAMES	GIVEN NAMES	GIVEN NAMES	GRANTORS	BOOK	PAGE	No. of Acres	BRIEF DESCRIPTION, LOCATION, ETC. ( Not Warranted )
DATE OF RECORD	FAMILY NAMES	ABCDEF GH	IJKLMNO	PQRSTU VWXYZ					
2740 July 30, 1981	Anderson	<sup>etal</sup> Donald M			<sup>M.</sup> James Leary Builders	1152	675		Lot 189 Shallock Dr. Brentwood Sec. IV
" "	"	<sup>etal</sup> Gloria B.			" " "	1152	675		
4345 Aug 17, 1981	"	David E. & Margaret H.			<sup>me.</sup> Coltran & Darby Bldg	1153	653		Sec 2 Sugar Creek Lot 422 Creekside Rd. Map 3 Brentwood - Sec. IV
5146 Aug 26, 1981	"	Floyd A. & Martha L.			James C. Leary	1154	127		Lot 160 Brentwood way
6702 Sept. 14, 1981	"	Mana			Fred Free	1154	986		Lot Brushy Creek Rd. Hqte. "
7466 Sept 23, 1981	"	Greg R. & Linda W			Mary J Wilson	1155	544		Lot 12 mt. View Ave. Oakland Manor Manor "
7624 Sept 24, 1981	"	Floyd A. & Martha L			William L. Gordon, etal	1155	677		Lot 1 Old Rutherford Rd. St. Rd. "Harcourt"
7711 Sept 25, 1981	"	Carol Ann			Walter G. Anderson	1155	749	1.91	Acres - lots 4, 5 & 6 Spartanburg
8827 Oct 7, 1981	"			Valerie A.	W. D. Erwin	1156	385		Lot 84 Adams Mill Estates "Piedmont"
9199 Oct 12, 1981	"	Bernice & Marvin L.			John E. Harris, etal	1156	604		Lot 9 Piedmont Ave. Eutr. ane.
10700 Oct 29, 1981	"	Charles C			Linda G. Whiteman	1157	513		mt. lot Fleming St & Baywood
11491 Nov 9, 1981	"			Kirk, etal	Barbara L. Carroll	1157	999		Lot 14 Oakway
" "	"			Lisa, etal	" " "	1157	999		
13014 Dec. 1, 1981	"	Albert W etal			Jerry B. Christy etal	1158	967		Acres Lot 15, Pitman Cr. Huntly
13662 Dec 9, 1981	"			<sup>gr. etal</sup> Robert L.	<sup>etal</sup> Robert L. Anderson	1159	297		Lot
" "	"			<sup>etal</sup> Ruth L.	" " "	1159	297		

# INDIRECT or GRANTEE Index to Deeds — Greenville County, S. C.

( J )

KEYS PRINTING CO., GREENVILLE, S. C.

Open at Proper Tab according to First Letter or Letters of Name and refer to Buff Sub-Index sheet for page reference.

FILE NUMBER DATE OF RECORD	GRANTEES FAMILY NAMES	GIVEN NAMES ABCDEFGHIJ	GIVEN NAMES JKLMNO	GIVEN NAMES PQRSTUVWXYZ	GRANTORS	BOOK	PAGE	No. of Acres	BRIEF DESCRIPTION, LOCATION, ETC. ( Not Warranted )
14106 Dec. 15, 1981	Anderson			<i>etal</i> Robert L. Jr.	Lewis J. Lockaby <i>etal</i>	1159	477	.30	acc, also .33 acc Shelton Rd.
" "	"			Ruth L. <i>etal</i>	" " "	1159	477		
14718 Dec. 23, 1981	"	Charles C.	<i>etal</i>		Bonnie G. Smith, <i>etal</i> a Ben. Pts.	1159	950		"Elizabeth Hgts" Lot 37 Cornelia St. (Green St.)
16347 Jan 20, 1982	"	Charles C.			G & H Investments	1161	249		"Elizabeth Hgts" Int lot 37 Cornelia St (Green St.)
17219 Feb. 2, 1982	"		Linda L.	<i>etal</i>	John E. Preston, <i>etal</i>	1161	745		Regime Whit 144 Ingleside Hts. Proj
20862 Mar. 18, 1982	"	Barbara J.			Addie R. Benson	1164	92		Power of attorney Wynette East
22302 Apr. 5, 1982	"		Jimmy D.		Charles E. Anderson of S.C.	1164	980		Lots 32 & 33 Wyoming Ave.
26718 May 31, 1982	"		Lee E. & Jessie S.		Union Home Loan Corp.	1167	741		Lot 6 Holland Ct. "Meadow Acres" Washington St.
28058 June 15, 1982	"			Stuart G.	S. Cary Beckwith, IV	1168	607		Int. lot 2 Bay's Addition, East
28402 June 18, 1982	"	Frances M.			Clifford J. Anderson	1168	889		Power of attorney
28401 June 18, 1982	"	Clifford J.			Frances M. Anderson a Pts.	1168	895		Power of attorney
29144 June 28, 1982	"			Patricia K.	Landmark Properties	1169	298		Lot T-11 Bennett St. In (Arlington Rd.) "Paris Hgts."
930 July 13, 1982	"		Larry Wilburn		Judy Ann Anderson	1170	5		Mt. Pt. lots 31 & 32 Catalina
1412 July 19, 1982	"			Robert L. Jr. <i>etal</i>	R. L. Anderson, <i>etal</i>	1170	319		Lot, Bramlett Road
"	"			Ruth L. <i>etal</i>	" " "	1170	319		

*next page*

# INDIRECT or GRANTEE Index to Deeds — Greenville County, S. C.

KEYS PRINTING CO., GREENVILLE, S. C.

☞ Open at Proper Tab according to First Letter or Letters of Name and refer to Buff Sub-Index sheet for page reference.

( K )

FILE NUMBER DATE OF RECORD	GRANTEES FAMILY NAMES	GIVEN NAMES ABCDEFGH	GIVEN NAMES IJKLMNO	GIVEN NAMES PQRSTUVWXYZ	GRANTORS	BOOK	PAGE	No. of Acres	BRIEF DESCRIPTION, LOCATION, ETC. ( Not Warranted )
2599 Aug. 2, 1982	Anderson				Thomas C. Amund <sup>etal</sup>	1171	294	}	Lot 81 "Windsor Park"
" "	"	Harden B. <sup>etal</sup> Ellen B.			" " "	1171	294		
3434 Aug 10, 1982	"			Virginia L.	Westminster Co. Inc. <sup>etal</sup>	1171	812	}	Sec. I + II Lot 3-F Wenwood Towne Ph I #2 Mauldin Lot 87 Sycamore Dr. Blundale
3871 Aug 16, 1982	"	Eula A. <sup>etal</sup>			Charles A. Hancock <sup>etal</sup>	1172	284		
6997 Sept. 21, 1982	"	Alberta M.			S. Pickens Anderson	1174	311	}	Power of attorney Power of Attorney Mills Sec. C. Lot 92 E. Eight St. Woodside
6998 Sept 21, 1982	"	"		S. Pickens	Alberta M. Anderson	1174	317		
7328 Sept 24, 1982	"		Jimmy D.		Virgil Lee Whitfield a Mass. Business Trust	1174	479	}	Unit 5 Riverbend Horiz Prop. Reg
7425 Sept. 24, 1982	"			Waddy M. <sup>Jr.</sup>	U. S. Shelter a Mass. Business Trust	1174	543		
7425 Sept 24, 1982	"			Waddy M. <sup>Jr.</sup>	U. S. Shelter Himmord, FKA Vera R. M. Cuen	1174	544	}	Unit 6, Riverbend Horiz. Prop. Reg. Hgt. " Chick Spg. Sp." Lot 36 Lakeview Dr. Lakeview
8173 Oct. 4, 1982	"	David Kay Rita, <sup>etal</sup>	+	Sandra H.	Vera P. Hood, FKA Vera P.	1175	98		
8776 Oct. 8, 1982	"	Corinne <sup>etal</sup>			William A. Omcken	1175	482	}	4.4 acres Augusta Rd.
" "	"	Dennis R. <sup>etal</sup>			" " "	1175	482		
9783 Oct 22, 1982	"	Alberta M.			S. Pickens Anderson	1176	41	}	Lot 28 "Lake Forest Hgt." Butler Dns. Sec. I "Chonticlee" Lot 25 Cor. Mechanics + Chonticlee
10276 Oct. 28, 1982	"		June B. &	Waddy M. <sup>III</sup>	Bethel S. Alexander	1176	269		
10332 Oct. 28, 1982	"	Donna R. &		William E	W. N. Leake, Inc.	1176	295	}	Sec. II Lot 35 Westminster Village "Carolina Court" Lot 7 Jersey Ave. Blk C.
10693 Nov. 2, 1982	"		Mary G.		Arthur C. Clark, Jr.	1176	479		

# INDIRECT or GRANTEE Index to Deeds — Greenville County, S. C.

(K)

KEYS PRINTING CO., GREENVILLE, S. C.

Open at Proper Tab according to First Letter or Letters of Name and refer to Buff Sub-Index sheet for page reference.

FILE NUMBER DATE OF RECORD	GRANTEES FAMILY NAMES	GIVEN NAMES ABCDEFGHIJ	GIVEN NAMES JKLMNOPQ	GIVEN NAMES RSTUVWXYZ	GRANTORS	BOOK	PAGE	No. of Acres	BRIEF DESCRIPTION, LOCATION, ETC. ( Not Warranted )
11309 Nov. 9, 1982	Anderson	Delores J.	+	Robert W.	Liberty Life Insurance Co.	1176	983		"Glenbrook Iron Homes" Lot 10 Glenbrooke Way
11358 Nov. 9, 1982	"	Larry J.			Paris Point Development, Inc.	1177	6		Lot 17 Paris Point
11981 Nov. 16, 1982	"			Stuart S. Jr.	Charles C. Fayssour	1177	341		mt. Lot 28 Lavinia ave.
14305 Dec. 13, 1982	"	Joseph C.		etal	Cotman & Harby Builders, Inc.	1178	835	}	Lot 565 Ladyship Lane Sugar Creek Map 4 Sec. 2
"	"	Lynn M.			"	1178	835		
14715 Dec. 16, 1982	"	Charles E.	+	Willette D.	Martha G. McNealey	1179	50		Ph. II-A Lot 17 White Oak Hills Mills
14895 Dec. 20, 1982	"	Charles E.	+	Willette D.	Joyce Phillips	1179	213		Lot 124 East 8th St. Woodside
17001 Jan 11, 1983	"			Walter G.	Marjorie G. Wilson	1180	703		Lot Cleveland St.
21159 Feb. 25, 1983	"	Alberta G.			James R. Clardy, Sr. FKA Jeanne D. Threatt	1183	195		Lot 2 Judson Rd.
23110 Mar 15, 1983	"			Thelma	Jeanne D. Threatt Norris	1184	418		Lot Ansel St. (St. John St.)
23739 Mar 21, 1983	"	Alberta G.			Wesley Alton Holder Contractor, Inc.	1184	734		Lot 6
25193 Apr 1, 1983	Andersen			Layne R.	Davis Mechanical	1185	496	}	Lot 13 mt. Creek Ph. I
"	"			Jackelyn W.	"	1185	496		
25898 Apr 7, 1983	Anderson	Bruce D.	+	Mary S.	Hubert E. Nolin, Exec.	1185	965		Eastlake Lots 57 + 58 W. Circle ave.
26613 Apr. 14, 1983	Anderson.	Albert W.	+	Muriel R.	Vashtye R. Jenkins	1186	349	49.04	acc. Mush Creek - Mt. View Rd.
27660 Apr. 22, 1983	Anderson	Geneva R.	+	Keneth L.	Roger W. Buchanan	1186	879		Ph. Lot 68 Owens St. Kirkwood

# INDIRECT or GRANTEE Index to Deeds — Greenville County, S. C.

18  
( 2 )

KEYS PRINTING CO., GREENVILLE, S. C.

☞ Open at Proper Tab according to First Letter or Letters of Name and refer to Buff Sub-Index sheet for page reference.

FILE NUMBER DATE OF RECORD	GRANTEES FAMILY NAMES	GIVEN NAMES ABCDEFGHIJ	GIVEN NAMES KLMNO	GIVEN NAMES PQRSTUVWXYZ	GRANTORS	BOOK	PAGE	No. of Acres	BRIEF DESCRIPTION, LOCATION, ETC. ( Not Warranted )
27746 Apr 25, 1983	Anderson		Marcia A.		William S. Anderson	1186	975		Power of attorney
27747 Apr 25, 1983	"			William <sup>A.</sup>	Marcia A. Anderson	1186	981		Power of attorney
30348 May 16, 1983	"		Jerry B.		Charlotte W. Bailey A/K/A Virginia S. Sumner Lynn	1188	288		Lot 25 Waverly Ct. "Augusta Note"
31794 May 27, 1983	"	Charles E. et al			Virginia S. Sumner	1189	17		Easement R/W.
31792 May 27, 1983	"	Charles E. et al			Randy W. Reinhart S.A. Marvin L. Burrell	1189	15	49.0	Acres Mitchell Note Ad also.
3090 May 30, 1983	"		Kim B + Stanley Dale		M.L. Burrell, et al	1189	152		Lot 4 Bramlett Rd. Russell Note Vernon Gate Pt See 1
32333 June 1, 1983	"		Walter Metcalf		Threatt Enterprises, Inc. S.K. Pt's	1189	304		Lot 55 Highmount Dr. Mount
35625 June 28, 1983	"		James E + Sharon K		Julian Road Develop	1191	301		Lot 341 Waverly Place See 13
178 July 8, 1983	"		S.P.		Lollie G. Gibson	1191	900		Lot 7 Quiny Acres See I
1860 July 12, 1983	"	David W. et al			Aline G. Johnson	1192	113		Lot 138 East Lynne Addition
1781 July 18, 1983	"		James B.		Fluence Wade Anderson of the M.E. Clement Management Trust	1192	533		Power of attorney
3046 July 18, 1983	"	College et al			Bank of Green, Trustee	1192	495		Lot Cannon Street Chick Spg Sp.
3354 July 27, 1983	"	Dawn B.			Larry J. Anderson	1193	159		Int Lot 17 Paris Point
3481 July 29, 1983	"		A. et al Patricia		Arthur G. Noble et al et al	1193	367		Lot 10 A <sup>st</sup> Judson Mills Delighty
Aug 1, 1983	"	Edward C +	Virginia M.		Bartow B. Gilbert Jr.	1193	480		Lot 22 Longview Terrace Forest

(over)



# INDIRECT or GRANTEE Index to Deeds — Greenville County, S. C.

( M )

KEYS PRINTING CO., GREENVILLE, S. C.

Open at Proper Tab according to First Letter or Letters of Name and refer to Buff Sub-Index sheet for page reference.

FILE NUMBER DATE OF RECORD	GRANTEES FAMILY NAMES	GIVEN NAMES ABCDEFGHIJ	GIVEN NAMES JKLMNO	GIVEN NAMES PQRSTUVWXYZ	GRANTORS	BOOK	PAGE	No. of Acres	BRIEF DESCRIPTION, LOCATION, ETC. ( Not Warranted )
4053 Aug. 3, 1983 4638	Anderson			Paul P.	Jeffrey H. Wiler	1193	729		Lot 7 East Ninth St. Grave Sp.
Aug 9, 1983 5169	"	Jax A.		Perry E. <i>etal</i>	Charles D. Anderson	1194	32		Lot Cor. Moody Rd. + Freeman Dr.
Aug 12, 1983 5171	"			Stuart H., Jr. <i>etal</i>	James H. McCuen, Jr. <i>etal</i>	1194	331		Lot 8 N. Avondale Dr.
Aug 12, 1983 7473	"			Stuart H., Jr. <i>etal</i>	Judy M. Willingham <i>etal</i>	1194	332		Lot 8 N. Avondale Dr.
Sept. 1, 1983 4878	"	E. Jean,	<i>etal</i>		Greenville Country Club	1195	667		Easement + Agreement
Sept 6, 1983 8442	"			Wynema B.	Mary B. Burdett SA Frances B. Garrison	1195	850		pt lot 12 Cr. Devier St + Brookwood Piedmont Mtg. Co. Sec 3
Sept 12, 1983 9934	"	Judith C +	Robert Michael	Frances B. Anderson + public transportation		1196	166		Lot 8 Sloan Ave. Piedmont Hills
Sept 26, 1983 10272	"	Development Inc.		D.C. Dept. of Highways III Indent as Custodian		1197	73		Lot #3 Butternut Dr. Chestnut
Sept 27, 1983 13939	"	Betty S.		E. Daye Reynolds		1197	206		Lot E. Washington St.
Oct 28, 1983 14578	"			Stephen C. Eldene	Charles L. Anderson	1199	484		Power of attorney The Swanogate
Nov 2, 1983 17946	"	Dorcas Arthur +	Virginia	USA Victoria Lindsey Jate	U.S. Retirement Corp aka Victoria Lindsey Jate	1199	769		pt 22 Mckinbird Hills, Phase Gate
Nov 5, 1983 20005	"			Stephen C.	Victoria Lindsey Jate McGuire Inc.	1201	937		lot 18 + pt 17 + 19 Wilshire Dr. Stone
Nov 23, 1983 20340	"	Mary D.			Dumbell Properties	1203	179		Unit 68 Jamestown II
Nov 29, 1983 20743	"	Janetta E.			Ernest Anderson <i>etal</i>	1203	382		Lot lots B+14 Moody Ave. Grove
Jan 3, 1984	"	James Marvin	<i>etal</i>		J. D. Anderson <i>etal</i>	1203	708	8.32	Ac. Langley Rd.
"	"	Jan Jellen	<i>etal</i>		"	1203	708		

# INDIRECT or GRANTEE Index to Deeds - Greenville County, S. C.

Open at Proper Tab according to First Letter or Letters of Name and refer to Buff Sub-Index sheet for page reference.

FILE NUMBER	GRANTEES	GIVEN NAMES	GIVEN NAMES	GIVEN NAMES	GRANTORS	BOOK	PAGE	No. of Acres	BRIEF DESCRIPTION, LOCATION, ETC. ( Not Warranted )
DATE OF RECORD	FAMILY NAMES	ABCDEFGH	IJKLMNO	PQRSTUVWXYZ					
21583 Jan 10, 1984	Anderson		James Keith	jr.	Virginia S. Farrell	1204	72		Lot 7, Hudson Ave
25240 Feb 16, 1984	"		Stewart C		S. L. Tankersley	1206	359		Prop Regime Lot 25 North Centre West Side
25569 Feb 20, 1984	"	Doraldine	+ Ralph		John C. White	1206	548		See lot John St.
25815 Feb 22, 1984	"		Jerome + Shirley		James E. McDoull	1206	696		Lot 81 Oakview Sec V-A
30022 Mar 28, 1984	"	Collega			Marquette S. Wham	1209	158		Shills Lots 10, 11, 12 Larry Court, Rabun
32360 Apr 19, 1984	"	Doraldine	W. Leonard B.		Bullock + Nancy J.	1210	611		Lot 8, West Georgia Heights
33281 Apr 25, 1984	"		Larry W.		Rufie Anderson	1211	182		Lot Freeman Br. Rd.
33380 Apr 25, 1984	"		Larry W.		Rufie Anderson	1211	183		Lot Freeman Br. Rd.
33628 Apr 27, 1984	"	Edna C.	+ Jacqueline H.		Robert E. Long	1211	297		Abandoned Lot 16 Norman Rd, Superdaisy
33863 Apr 30, 1984	"		Lisa B.		William C. Anderson	1211	482		Lot 88 Palmetto North
34226 May 1, 1984	Anderson	Bonnie D.	+ Robert D.		Mary P. Joyce	1211	679		Lot 28 Jugonene Ct, Jugon Creek
34221 May 1, 1984	Anderson	Donald C.			Bankers Trust of S.C.	1211	670		Kennedy Park Lot 135 Ch. Blossom + Lynch Dr.
35506 May 11, 1984	"		John Michael	etal	Jacqueline O. Kemble	1212	447		Attorney General Durable power of
35507 May 11, 1984	"		John Michael	etal	Franklin Kemble Jr.	1212	452		Attorney General Durable power of
464 July 5, 1984	"	Al Perrin	+ Vernon J.		Kingswood Development Corp.	1216	293		Section 883 pg 629 Termination of lease, for sig Sec
1311 July 19, 1984	"	C. Charles E.			Steven W. Kent	1216	897		Lot 49.0 Sec Mitchell Heights Rd

# INDIRECT or GRANTEE Index to Deeds — Greenville County, S. C.

Open at Proper Tab according to First Letter or Letters of Name and refer to Buff Sub-Index sheet for page reference.

FILE NUMBER DATE OF RECORD	GRANTEES FAMILY NAMES	GIVEN NAMES ABCDEFGHIJ	GIVEN NAMES JKLMNOPQ	GIVEN NAMES RSTUVWXYZ	GRANTORS	BOOK	PAGE	No. of Acres	BRIEF DESCRIPTION, LOCATION, ETC. ( Not Warranted )
3683 Aug 2, 1984	Anderson	Alice J.	Patrick J.		Robert W. Barber III Johnnie P. Barber	1218	527		Lot 82 Edwards Joint Sec 2
4499 Aug 16, 1984	"	Martha B. William	William		Master W. Daniel Johnson	1219	58		Poinsettia Sect VII Sub lot 251, S. Almond Dr.
4498 Aug 16, 1984	"	Martha B. William	William		Hinkley R. Now	1219	60		Poinsettia Sect V Sub lots 251, S. Almond Dr
4825 Aug 14, 1984	"			Jerry D.	Arnold J. Bailey	1219	306		Sub Westwood Dr. Austin Sp.
"	"			Jerry J.	"	1219	306		
5161 Aug 16, 1984	"		Nancy G.		System of Streets Clarence J. Evans	1219	543		Strip new Regime Unit 10 C Ridgeview Cond. Park Sec 1
5266 Aug 16, 1984	"		William G.		Vernon Alton Robbins	1219	471		Lot 130, Chateau M. Merrifield
5186 Aug 17, 1984	"	Alice J.			Patrick J. Anderson	1219	556		Sub Lot 82 Edwards Joint Sec
6164 Aug 27, 1984	"	Arthur Deane		Jane + Virginia	U.S. Retirement Corp.	1220	241		Lowansgate PH. II Sect III Sub 52 Sherrington Ridge
6742 Aug 30, 1984	"		Mtg. Co.		American Fed. Bank	1220	645		Assignment of Lease
7606 Sept 7, 1984	"		Rent etc		Frederick H. Billow	1221	238		Sub 7 pts. Interest Baker Estates
8852 Sept 20, 1984	"	Charles H.			Court Ridge Assoc.	1222	222		Unit 21, 301 Court Ridge Strip Camp Regime
"	"	Jeanne M.			"	1222	222		
"	"	Hana E.			"	1222	222		
8957 Sept 20, 1984	"	Carl S.			Donald R. Dlew	1222	303		Pl. Keys Ac. Sub 10 Poplar Mt. Rd. + Godfrey
9103 Sept 21, 1984	"			Waddy M.	Charles E. Anderson	1222	393	49.0 ac	Sub 11 also Int. P/W
9187 Sept 28, 1984	"	Development Inc.			3000 Augusta Inc.	1222	906		Sub 1.08 ac. Augusta Rd.

# INDIRECT or GRANTEE Index to Deeds — Greenville County, S. C.

Open at Proper Tab according to First Letter or Letters of Name and refer to Buff Sub-Index sheet for page reference.

FILE NUMBER DATE OF RECORD	GRANTEES FAMILY NAMES	GIVEN NAMES ABCDEFGHIJ	GIVEN NAMES JKLMNO	GIVEN NAMES PQRSTUVWXYZ	GRANTORS	BOOK	PAGE	No. of Acres	BRIEF DESCRIPTION, LOCATION, ETC. ( Not Warranted )
1064 Oct 5, 1984	Anderson				Blady May Rowland	1223	556		Power of Attorney
10610 Oct 5, 1984	"				Robert O'neal Rowland	1223	564		Power of Attorney
12417 Oct 24, 1984	"			G. ete William	Lawrence L. Bond	1224	799		Map 2 Sugar Creek Lot 461 Swanton Rd, Map 2
13088 Oct 26, 1984	"				Clarence W. Evans	1224	960		Lot 21 Swanson Ave. White
13929 Nov 7, 1984	"			Thomas R.	Don C. Anderson	1225	995		Power of Attorney
14156 Nov 8, 1984	"			Jane B.	David B Mann	1225	983		Power of Attorney Lot 17 Metric St, Edisto Park Blk E.
14208 Nov 9, 1984	"	Alexander E. etal			Henry Fredrick Thurston	1226	01		Lots 26+27 Brookway Dr. Grove Park Blk E.
14212 Nov 9, 1984	"	Alexander E. etal			Walter J. Pennington	1226	14		Lots 26+27 Brookway Dr. Grove Brookway Dr Grove Park Blk E.
14211 Nov 9, 1984	"	Alexander E. etal			Rufie Anderson	1226	15		Quit Claim Lot Lots 26+27
14433 Nov 12, 1984	"	Clyde E. ete			"	1226	208		Lot
"	"	Barbara J. ete			"	1226	208		
14608 Nov 14, 1984	"			Neil H. ete	Smith + Brooks Inc.	1226	322	5.56	Ac. William St.
"	"			Matth A. ete	"	1226	322		
16525 Nov 23, 1984	"	Dorinda		Ralph	Jannie B. Henry	1227	627		Lot 306 Calhoun Street
16571 Nov 3, 1984	"			Marvin	Robert J. Spamer	1227	784	4.00	Ac. Woodruff Rd.
17067 Dec 6, 1984	"			Manuel J.	Gerald R. Blair	1228	09		Lot 6 Staunton Bridge Rd.

# INDIRECT or GRANTEE Index to Deeds — Greenville County, S. C.


Open at Proper Tab according to First Letter or Letters of Name and refer to Buff Sub-Index sheet for page reference.

FILE NUMBER DATE OF RECORD	GRANTEES FAMILY NAMES	GIVEN NAMES ABCDEFGHIJ	GIVEN NAMES JKLMNO	GIVEN NAMES PQRSTUVWXYZ	GRANTORS	BOOK	PAGE	No. of Acres	BRIEF DESCRIPTION, LOCATION, ETC. ( Not Warranted )
19878 Dec 3, 1984 18294	Anderson	Ed. Kyle & Melania			W. Jack Rivers John E. Barber	1218	611		Lots 128 & 129, Vinton Cir., Calenus Chapel Hill, N.C. also lot in parking lot 1507 w. Lake Shore Dr. Lake Lenoir
Dec 18, 1984 19325	"	Eleanor C.			Mary Lou Dubogans Shirley, et al.	1219	850		Lot 2.02 ac. Westfield St.
Dec 28, 1984 19324	"	Auto Parts Co. Inc.			Martha Ann M. Bryant, et al.	1219	852		Lot 2.02 ac. Westfield St.
Dec 28, 1984 19114	"	Auto Parts Co. Inc.			Clarence J. Evers Bridgeway Co.	1230	271		Regime Unit 12-2 Piedmont Strip pump
Jan 2, 1985 20198	"	Eddie			Greenville & Anthony et al.	1230	530	0.37	ac. Westfield St
Jan 7, 1985 20367	"	Auto Parts Co. Inc.			Henry B. McKay	1230	641	2.02	ac. Westfield St
Jan 9, 1985 21414	"	Auto Parts Co. Inc.		Jo Anne Robbie	Tommy Boyd Vance et al.	1231	384		Lot 5 Vln. Albright Main St. Vln. Lot 67 + pt 66 Dalewood Dr, Howard
Jan 21, 1985 21526	"	Ric +		Tommy G. et al.	Gray A. Davis et al.	1231	459	1.13	ac. Amel School Rd. O'Neil Pie 2 Mauldin
Jan 21, 1985 22226	"			William	Claude A. Whitehart et al.	1232	576		Lot 107 Over ck Rd. Forester Woods
Feb 7, 1985 22370	"	Daniel E.			Theodore E. Side Jr	1233	114		Lot 17, Parkin Knoll
Feb 19, 1985 24477	"	Eleanor C.			Catherine B. Hallman	1233	294		Lot 1507 w. Lake Shore Dr. Lake Lenoir, Chapel Hill, N.C. also Lot in Park
Feb 20, 1985 26474	"	J. et al.			Louise Little Inc	1233	294		Lot 25 Hilltop Dr. Bate Sp.
Mar 8, 1985 21576	"	Frankie			Juel R. Cranford	1234	516		Lot 11 Cannon Hills
Mar 20, 1985 29575	"	James S. + Rebecca			Ray Batson	1235	199		Lot, Little Texas Rd.
Apr 3, 1985 29902	"	Carolyn		M. J. Whiddy	College Properties Inc.	1236	356		Lot 67, Chantrelles Dr., PH II
Apr 5, 1985						1236	665		



# INDIRECT or GRANTEE Index to Deeds — Greenville County, S. C.

REG. U. S. PAT OFFICE *Chas McCott* County Indexes Since 1888  
An Identifying Trade Mark


 Open at Proper Tab according to First Letter or Letters of Name and refer to Buff Sub-Index sheet for page reference.

COTT FAMILY NAME INDEX No. 75 © 1949  
MADE BY THE COTT INDEX COMPANY, COLUMBUS, OHIO  
SOLD BY WALKER, EVANS & COGSWELL CO., CHARLESTON, S.C. ( )

FILE NUMBER	GRANTEES	GIVEN NAMES	GIVEN NAMES	GIVEN NAMES	GRANTORS	BOOK	PAGE	No. of Acres	BRIEF DESCRIPTION, LOCATION, ETC. ( Not Warranted )
DATE OF RECORD	FAMILY NAMES	ABCDEFGHIJ	IJKLMNOP	QRSTUVWXYZ					
30549 April 11, 1985	Anderson		Mark Jr.		Carrie E. Jones <sup>etc</sup>	1236	997		Monteith 240 Int. lot 11, Monteith Cr.
33874 May 1, 1985	"		Mathie Jean		Denge A. Hutchison <sup>etc</sup>	1238	502		Int. Harrison Bldg. Ad. Jarrin Jarrin lot 7 Paris View Dr. New Monteith
32859 May 1, 1985	"		Keller M. III		Unbrak Properties	1238	403		
24898 May 19, 1985	"		John Charles		Lucile Austin <sup>etc</sup>	1239	711	0.17	ac. Eggs Rd (sh) production Credit Account & mortgage P. R. Hutto
32856 May 28, 1985	"		Credit Agge. <sup>etc</sup>	Production	Blue Ridge Production <sup>etc</sup>	1240	317		
31629 June 3, 1985	"	W. W. Drape			Ruth Elizabeth Anderson	1240	808		Power of attorney
31640 June 3, 1985	"	Drape W.		+ Ruth E.	James C. Leary <sup>etc</sup>	1240	811		Int. 231, Julie A. Pimental Dr.
38226 June 17, 1985	"	Ron W.			Northgate Drive <sup>Monteith</sup> <sup>Int</sup>	1241	961		Days. Horiz prop. Rejoin. y Unit 14 W. Main St. Northgate
38604 June 19, 1985	"			Lucille Austin <sup>etc</sup>	Lucille Austin <sup>etc</sup>	1242	270	1.23	acres, Eggs Rd.
93 July 1, 1985	"	Daniel Frances			Stuart G. Anderson Jr.	1242	37		Int. 6 E. Ave
211 July 1, 1985	"	Callie C <sup>etc</sup>			J. J. Smith	1243	140		1/2 ac. River Rd. Int. 24 Ad
446 July 2, 1985	"	Demp Inc.			Candice J. Wynn	1243	279		Int. claim Int. I New Wrensboro
1116 July 2, 1985	"	Demp Inc.			Duncan Int. of J.C.	1243	419	22.426	ac. U.S. Hwy 25
1115 July 10, 1985	"		Virginia Deiger		Harry Butler Deiger	1243	865		Power of Attorney
over 1115 July 10, 1985	"		Virginia Deiger		Lillian M. Deiger	1243	810		Power of Attorney

# INDIRECT or GRANTEE Index to Deeds — Greenville County, S. C.

REG. U. S. PAT OFFICE *Chas McCott* County Indexes Since 1888 An Identifying Trade Mark

 Open at Proper Tab according to First Letter or Letters of Name and refer to Buff Sub-index sheet for page reference.

COTT FAMILY NAME INDEX No. 75 © 1949  
MADE BY THE COTT INDEX COMPANY, COLUMBUS, OHIO  
SOLD BY WALKER, EVANS & COGSWELL CO., CHARLESTON, S.C.

FILE NUMBER DATE OF RECORD	GRANTEES FAMILY NAMES	GIVEN NAMES ABCDEFGHIJ	GIVEN NAMES JKLMNO	GIVEN NAMES PQRSTUVWXYZ	GRANTORS	BOOK	PAGE	No. of Acres	BRIEF DESCRIPTION, LOCATION, ETC. ( Not Warranted )
2821 July 25, 1985	Anderson			Patrick	Alice J. Anderson	1244	706		Front Sec. 2 Lots 82 Randy Dr. Edwards
3358 July 30, 1985	"	Alice J.			Patrick J. Anderson	1245	226		Front Sec. 2 Lots 82 Randy Dr. Edwards
4221 Aug 6, 1985	"			William W. Shila B.	D.C. Fed Swamp Land	1245	925		Lot 206 + pt 205 Kirkham St. Sunny Slopes Sec 15
5888 Aug 20, 1985	"	H. Brad	etal		Kenneth F. Hall	1246	846		Lot 1 Belvue Rd (Pine St)
"	"	Ellen B.	etal		" " "	1246	846		
5906 Aug 20, 1985	"	Charlene S. +		William E. Arthur	Indir + Exec. John O'Leary	1246	856		PHI Swansgate Lot 26 Mockingbird Hill
6746 Aug 21, 1985	"	Alex E.			Nelson M. Biednell	1247	266		Specific Power of Attorney
8957 Sept 13, 1985	"	Bertie			Joan M. Ruckley	1248	744		Lot
9100 Sept 16, 1985	"	Carl Jr. +	D. etal		Carrie Anderson	1248	823		Lot 101 Maple Bark Rd, include Sp. Life Estate Reserved
"	"	David	etal		" "	1248	823		
9658 Sept 19, 1985	"	Howard		+ Pamela F.	Kenneth E. Towell	1249	59		Lot 25 + 26
10202 Sept 24, 1985	"	Bette		+ M Preston	Timothy E. DeBee	1249	253		Lot 2
11075 Sept 26, 1985	"			Stuart C.	Mollie J. Flowers	1249	960		Lot 1 on Cleveland Sp.
11678 Sept 26, 1985	"			Stuart C.	John M. Palm Jr.	1249	961		Also lot 55 Lot 52 Maple St. Pilay Place
13012 Oct 15, 1985	"	E. Dean		+ Shirley H.	Custom Home Assoc.	1250	971		Lot 52, Charleston Inver Park

# INDIRECT or GRANTEE Index to Deeds — Greenville County, S. C.

Open at Proper Tab according to First Letter or Letters of Name and refer to Buff Sub-Index sheet for page reference.

FILE NUMBER DATE OF RECORD	GRANTEES FAMILY NAMES	GIVEN NAMES ABCDEFGHIJ	GIVEN NAMES JKLMNO	GIVEN NAMES PQRSTUVWXYZ	GRANTORS	BOOK	PAGE	No. of Acres	BRIEF DESCRIPTION, LOCATION, ETC. ( Not Warranted )
14418 Oct 25 1985	Anderson				Ralph J. Calvin D. Stewart	1251	994		Sub lot 91 Corner of also pt. Ste...
14419 Oct 25 1985	"				Ralph J. Janice B. Henry	1251	995		Sub lot 9 Corner of also pt. Ste...
14932 Oct 20 1985	"	Betty J. + Louis E.			M. A. Smith	1252	268		Subs. 16, 17, 18 Pinnacle, Lake R...
1946 Apr 26 1985	"			Mary	Charles H. William	1254	61		Sub 2 Sub 11 B, Danglewood Dr. Danglewood
18849 Apr 4 1985	"			Yancy J	Mark Anderson Jr.	1254	634		Sub 11 Monteth Cr. Monteth
18880 Apr 4 1985	"			Thelma Jerry etc	Denney Building	1254	639		Sub 6 Golden Creek II
"	"			Peter Kay etc	"	1254	639		
20107 Dec 16 1985	"	Wm Helen + James C.			Ward S. Stone Jr.	1255	285		Part Sub 57 Grove Ad. N. Cherokee
20263 Sept 17 1985	"			Marie E.	Warren M. Weber	1255	457		Sub 61 N. Park Dr. North Park
21426 March 3 1985	"	Betty S		Ralph J.	Brenda Jane Keller	1256	244		Sub Sub 2 Jorging Pine Dr. Rosewood
23474 Jan 15 1986	"	Bertie			Joseph H. New	1257	653		Sub lot
25704 Feb 4 1986	"			Charles H. etc	H. H. Plummer	1259	232	19.84	see Chestnut Hill Rd
26826 Feb 14 1986	"			Clarence	Brenda Jane Keller	1259	914		Sub 2 Jorging Pine Dr. Rosewood
"	"			Betty J etc	"	1259	914		no orig see sub 1256 pg 249
34708 Apr 4 1986 over	"			Bertie Gene	Wally M. Anderson III	1263	533		Power of attorney


# INDIRECT or GRANTEE Index to Deeds — Greenville County, S. C.

Open at Proper Tab according to First Letter or Letters of Name and refer to Buff Sub-index sheet for page reference.

FILE NUMBER DATE OF RECORD	GRANTEES FAMILY NAMES	GIVEN NAMES ABCDEFGHIJ	GIVEN NAMES KLMNO	GIVEN NAMES PQRSTUWXYZ	GRANTORS	BOOK	PAGE	No. of Acres	BRIEF DESCRIPTION, LOCATION, ETC. ( Not Warranted )
33835 Apr 16, 1986	Anderson				S.C. Ralph First Fed S+L. Assoc	1264	213		Spk Lot 16 Dunwoody Ave. Canton
34807 Apr 23, 1986	"	Evelyn J. Pitts			Bessie P. Boyd etal	1264	784		Power & attorney Chick Sp. Sp.
37252 May 12, 1986	"	David J.			Willie Anderson	1266	174		Lot 16 + pt 17 Cannon Rd.
37281 May 12, 1986	"			Elaine Velma	David J. Anderson	1266	175		Sp. Sp. Lot 16 + pt 17 Cannon Rd Chick
38113 May 19, 1986	"	Evelyn Conway m.			Johnny E. Anderson Chamblee Jr.	1266	266		Lot 41 Hunt St. (FSA Gilchrist)
40663 June 5, 1986	"	Conway m.			Patricia Biddle	1267	929		Lot 7 Forester woods Sec. II Phoe 9195 old Bumpkin Rd.
40800 June 6, 1986	"	Auto Parts Co. Inc.		G. Jeter	Wallace Berry	1267	969		2 Triangle Hwy # 253 also
42160 June 17, 1986	"			William	John F. Sumption C.M.	1268	815		2 Parula E. Lawrence Pr. Highlands Shorett Maulden
42373 June 18, 1986	"	Caroleyn			Conway m. Anderson	1268	918		Lot 7 Forester woods Sec. II
42261 June 24, 1986	"			John W.	Patricia Lynne Anderson	1269	404		Power & attorney Spk + dent Sec. I
42260 June 24, 1986	"			John W. + Ruth	Thommas Michael Doye etal	1269	406		Lot 126 Pine Brook Dr. Pine Line Cavalier Woods Sec 2
44085 June 30, 1986	"	H. Ralph			Cavalier Properties	1269	877		Lot 21 Huntersville Dr + Painter Sec. III - Kirklin Way
365 July 2, 1986	"			Mark West	John - Joachim Wiemann etal	1270	110		Lot 8 = .11 ac. Club Pointe Phoe
1322 July 9, 1986	"	Bertie			Donald B. Dwyer	1270	677		Spk Sec. III Lot 110 Wallace St. Add Wmear one
2064 July 15, 1986	"	Beverly + John W.			Collage Properties	1271	151		Lot 41, 1200 Pelham Phoe 2 Sec
2376 July 24, 1986	"	Carl J.			William J. Thomas	1271	727		1/2 ac. Maple Creek Rd. Taluda Sp.

# REVERSE or GRANTEE Index to Deeds — Greenville County, S. C.

REG. U. S. PAT OFFICE *Chas. M. Cotta* County Indexes Since 1888 An Identifying Trade Mark

 Open at Proper Tab according to First Letter or Letters of Name and refer to Buff Sub-Index sheet for page reference.


COTT FAMILY NAME INDEX No. 75 © 1949  
MADE BY THE COTT INDEX COMPANY, COLUMBUS, OHIO  
SOLD BY PHOTO COPY SUPPLY, MAULDIN, S. C.

( )

FILE NUMBER	GRANTEES	GIVEN NAMES	GIVEN NAMES	GIVEN NAMES	GRANTORS	BOOK	PAGE	No. of Acres	BRIEF DESCRIPTION, LOCATION, ETC.
DATE OF RECORD	FAMILY NAMES	ABCDEFGHIJ	IJKLMNO	PQRSTUVWXYZ					( Not Warranted )
5875 Aug 11, 1986 6601	Andersen	Betty J +	B. Kenneth		Franklin Enterprises Inc.	1273	182		One Plantation Lot 7 Deveraux ct. Holly
Aug 15, 1986 7570	Anderson	Dwight F. +	Viola C.		Ray A. Boulanger	1273	580		Lot 54 Palmetto Downs Sec. III Deer Paddock Sec 2 Ph 10
Aug 22, 1986 7760	Anderson	Nancy J.			W. T. Leslie Inc.	1274	125		Lot 13 Oak Brook Way Ste
Aug 22, 1986 7725	"		Kerwin		Rita A. Anderson	1274	167		Int Tract 10 B River Downs
Aug 22, 1986 79426	"	Cynthia <sup>m</sup> +	Allie <sup>jr</sup> B.		Edwards Builders Inc	1274	190		Lot 160 Hartmoor Dr. Sec II Richmont Village Sec. 4
Sept 4, 1986 11510	"	Edward		+ Sandra F.	J. P. Stevens + Co. Inc.	1275	96		Deed claim 0.246 ac. lot 1
Sept 19, 1986 12685	"	Daph.		+ Rosetta	Cher S. Leek <sup>ste</sup>	1276	230		Lot 115 Oakview Sec II
Oct 3, 1986 14086	"		Jimmy H.		Hellie J. Stiles	1277	295	9.4	ac. Rowland in Low Road
Oct 7, 1986 17137	"		Deland E +	Wyrena <sup>B</sup>	Clyde Virginia Harper <sup>ste</sup>	1277	702		Lot 64 Summit Hill
Oct 28, 1986 19807	"		Kathleen		John D. Black <sup>ste</sup>	1277	368		Phase Lot 106 Longstreet Dr. Deveraux Richmond Hill
Nov 13, 1986 20077	"		James M.		Milton S. Hester <sup>ste</sup>	1280	728		Lot 42 Rowland Cr. Sec II
Nov 17, 1986 20910	"	Bertie			Supreme H. New	1280	861		Lot 112 Duncan Oaks Sec. 3
Nov 21, 1986 24166	"	Bobby Wayne			Annie C. Anderson	1281	410		Lot 1.13 ac. lot B
Dec 9, 1986 25082	"	Charles H.			John Henry Statton <sup>ste</sup>	1282	683	2.00	ac.
Dec 15, 1986 25725	"			William Leroy	Rita Kay Anderson	1283	293		Int lot 6 Belden Creek II
Dec 18, 1986	"	Alex			Hattie Virginia Elrod	1283	616		Lot E Stone Ave

# REVERSE or GRANTEE Index to Deeds — Greenville County, S. C.

REG. U. S. PAT. OFFICE *Chas. McCott* County Indexes Since 1888 An Identifying Trade Mark

 Open at Proper Tab according to First Letter or Letters of Name and refer to Buff Sub-Index sheet for page reference.

COTT FAMILY NAME INDEX No. 75 © 1949  
MADE BY THE COTT INDEX COMPANY, COLUMBUS, OHIO  
SOLD BY PHOTO COPY SUPPLY, MAULDIN, S. C.

FILE NUMBER DATE OF RECORD	GRANTEES FAMILY NAMES	GIVEN NAMES ABCDEFGHIJ	GIVEN NAMES JKLMNO	GIVEN NAMES PQRSTUVWXYZ	GRANTORS	BOOK	PAGE	No. of Acres	BRIEF DESCRIPTION, LOCATION, ETC. ( Not Warranted )
26469 Dec 23, 1986	Anderson	David E			Margaret H. Anderson <i>et al</i>	1284	123		Francis Deal Estate Special Power of attorney to Purchase Lot in fence
26784 Dec 29, 1986	"	Storia + Jack F.			Barbara F. Leach John + wife.	1284	540	0.87	ac. Old Mill Sp. Virginia Rd. Woodville Hts. also lot 185 Lot 19 Wood St + Oak St.
28241 Jan 5, 1987	"		Lula R.		Myrtle E. Anderson	1285	618		
29100 Jan 12, 1987	"	x Anderson Inc.			Sec of State of N. C.	1286	142		Certificate of merger
29887 Jan 16, 1987	"	Dary H.			Frederick J. Ross <i>et al</i>	1286	440		Lot 5 See East, See East Ct.
29962 Jan 16, 1987	"			William B.	Denge W. Fitcher <i>et al</i>	1286	488		Lot 27 Dove Tree
34793 Feb 26, 1987	"	David C + Lee Ann			Richard P. Bucci <i>et al</i>	1289	98		Lot 122 Silverleaf Sec 3
35117 Feb 27, 1987	"			Joe F. + Susan H.	First Federal St L. aka Corie Skinner	1289	259		Lot 30 Club Forest
35683 March 3, 1987	"	B. Helen			Corine Skinner	1289	507		General Durable Power of attorney Bright's Rd.
42978 Apr 10, 1987	"			Lula Bell	Elizabeth Kemp <i>et al</i>	1292	354	22.02	ac W Blue Ridge SW +
44777 Apr 21, 1987	"			Dene H.	Charles H. Anderson <i>et al</i>	1293	80		Lot 4.16 ac. Chestnut Hill Rd.
46469 Apr 30, 1987	"	B. Harnan		+ Phyllis H.	Chas C. Mason Jr. on D. et al	1293	683		Lot 68 Henderson St.
47603 May 5, 1987	"			Mary E.	James L. Anderson Jr. <i>et al</i>	1294	178		Lot lot E. Math St + Greer
49315 May 14, 1987	"			William	Roger S. Vinton III <i>et al</i>	1294	856		Lot 5 Village Ct. Village
54489 June 9, 1987	"	Denge B		+ Samuel	Paupe Avenue Properties	1297	05		Lot 25 Holly Inn Plantation Phas
58062 June 26, 1987	"	Carl S.			Dail M. Lewis	1298	436		Lot 7 Beech Forest Sec II



# REVERSE or GRANTEE Index to Deeds — Greenville County, S. C.

REG. U. S. PAT OFFICE *Chas. McCall* County Indexes Since 1888 An Identifying Trade Mark


Open at Proper Tab according to First Letter or Letters of Name and refer to Buff Sub-Index sheet for page reference.

COTT FAMILY NAME INDEX No. 75 © 1949  
MADE BY THE COTT INDEX COMPANY, COLUMBUS, OHIO  
SOLD BY PHOTO COPY SUPPLY, MAULDIN, S. C.

FILE NUMBER	GRANTEES	GIVEN NAMES	GIVEN NAMES	GIVEN NAMES	GRANTORS	BOOK	PAGE	No. of Acres	BRIEF DESCRIPTION, LOCATION, ETC. ( Not Warranted )
DATE OF RECORD	FAMILY NAMES	ABCDEFGH	IJKLMNO	PQRSTUVWXYZ					
58018 June 26, 1987	Anderson			Wlean et al Warren	Butler II	1298	437		Ballou Davis Cr. pt lot 18 + pt lot 19 = 1.17 ac.
58234 June 29, 1987	"	Deq R. +	Linda	W. J.	Sutherland Home	1298	507		Lot 4 Pebble Creek Phase XII De
58282 June 29, 1987	"	Elizabeth		et al	Deq R. Anderson	1298	529		Lot 12 Mt. View Ave
58482 June 30, 1987	"		Ruth J.	Stephen	By POA Joan Berry Holcombe Michael Glenn Holcombe	1298	611		St Pancray St.
104 July 1, 1987	"		Jack E.	et al	Walter W. Higgin	1298	762		Lot 16 Bullport Dr. Pebble Creek
	"		Linda C.	et al	"	1298	762		"
5294 July 20, 1987	"		Larry		Frank P. Hammond	1301	169		Lot 196 Heritage Lakes
5593 July 21, 1987	"		Laura A.M.		David B. Rhodes	1301	326		Lot 185
8934 Aug 19, 1987	"		James L. J.		Mary E. Anderson	1302	929		Lot lot 6 Vandy St. Medicine ct
8935 Aug 19, 1987	"		Mary E.		James H. Anderson et al MD	1302	931		Lot lot E N. St. Foreigner dead Bk
11801 Sept 4, 1987	"	Angela R.			Mary G. Anderson	1304	437		Lot 68 Holly Tree Plantation
11800 Sept 4, 1987	"	Angela R.			Mary G. Anderson	1304	441		Plantation Austin sp Lot 67 Holbrook Way Holly Tree
11959 Sept 8, 1987	"	Eula E.			Vern W. Schank	1304	543		Lot 87 Japanese in Austin sp.
12026 Sept 8, 1987	"	James G. et al			Ella Williams	1304	558	0.88 ac	
12349 Sept 10, 1987	"	Betty J +	Louis	et al	W. Grady Nicholson et al	1304	689	0.97 ac	
12550 Sept 10, 1987	"	Betty J +	Louis	et al	W. Grady Nicholson	1304	690	1.0 ac	

# REVERSE or GRANTEE Index to Deeds — Greenville County, S. C.

REG. U. S. PAT. OFFICE *Chas McCott* County Indexes Since 1888 An Identifying Trade Mark

 Open at Proper Tab according to First Letter or Letters of Name and refer to Buff Sub-Index sheet for page reference.

COTT FAMILY NAME INDEX No. 75 © 1949  
MADE BY THE COTT INDEX COMPANY, COLUMBUS, OHIO  
SOLD BY PHOTO COPY SUPPLY, MAULDIN, S. C.

FILE NUMBER	GRANTEES FAMILY NAMES	GIVEN NAMES ABCDEFGH	GIVEN NAMES IJKLMNO	GIVEN NAMES PQRSTUWXYZ	GRANTORS	BOOK	PAGE	No. of Acres	BRIEF DESCRIPTION, LOCATION, ETC. ( Not Warranted )
12305 Sept 10, 1987	Anderson	Frank Dona	etal		Ann Frank	1304	684		Lot 89+90 Century St.
13334 Sept 16, 1987	"			S. etal	Alice S. Hays	1305	195		Power of attorney
13339 Sept 16, 1987	"			S. etal	James C. Hays	1305	198		Power of attorney
14060 Sept 22, 1987	"		Leland E.	Wynema J.	Alvin Edwards II	1305	551		Village of Paris, Prop. Hays Unit 2-K Plaza & Lewis Moulden for his record Bl 1304 pg 573
144959 Sept 23, 1987	"	Eula E. Barlington	etal		Vern D. Schenck	1305	709		lot 87 Dycamore Dr.
16885 Oct 8, 1987	"	Evelyn	etal		Evelyn B. Garlington	1307	210		Durable power of attorney
23462 Nov 13, 1987	"			Sean etal	Butler II a & c Ltd Pts.	1310	512	1.81 =	Palham Davis Park Pt lots 16 & 17 Interstate Blvd.
32460 Jan 23, 1988	"			Ralph	Anna Ponds	1315	691		Lot Carver Park
32458 Jan 22, 1988	"			Ralph	Anna Ponds	1315	692		Lot 17 Carver Park
35847 Feb 11, 1988	"			Sean etal	Butler II	1317	51		Pt Lot 18 (2.72 acres) Interstate Blvd. Palham Davis Park
" "	"			etal	" "	1317	51		
35512 Feb 16, 1988	"			Stuart B.	Robert L. Green	1317	267		Lot North Main St.
37112 Mar 2, 1988	Andersen		J. B. etal Jayne		St S Drapier	1318	429		Lot 45 East Woodburn Dr. Seven Oaks
" "	"		Jackelyn		" "	1318	429		
37741 May 2, 1988	"	Charles		Willette	Laurence E. McPain	1318	452	0.63	Ad. White Horse + Granite Rowley Estate
39935 Mar 12, 1988	"			Stuart etal	Charles C. Foyson	1319	572		lot 28 Darius Ave.

# REVERSE or GRANTEE Index to Deeds — Greenville County, S. C.

REG. U. S. PAT OFFICE *Chas McCulloch* County Indexes Since 1888 An Identifying Trade Mark


Open at Proper Tab according to First Letter or Letters of Name and refer to Buff Sub-Index sheet for page reference.

COTT FAMILY NAME INDEX No. 75 © 1949  
MADE BY THE COTT INDEX COMPANY, COLUMBUS, OHIO  
SOLD BY PHOTO COPY SUPPLY, MAULDIN, S. C.

FILE NUMBER	GRANTEES	GIVEN NAMES	GIVEN NAMES	GIVEN NAMES	GRANTORS	BOOK	PAGE	No. of Acres	BRIEF DESCRIPTION, LOCATION, ETC.
DATE OF RECORD	FAMILY NAMES	ABCDEFGH	IJKLMNO	PQRSTUVWXYZ					( Not Warranted )
44991 Apr 17, 1988	Anderson		Sr. John C.	Sean Warren	Butler II	1322	530	}	pt Lot 16 (0.12 acs) Pelham Davis Park
" "	"		Jr. John C.	etal	" "	1322	530		
50754 May 15, 1988	"	Bernie		L. Reginald	Mrs Lereida B. Riddle Lereida R. McCaskill	1325	638		Lot 23 Old Hope Estate
52190 May 26, 1988	"	Lawn C. + Michael			Virginia Bible Campbell (Baby) etal	1326	318		Mauldin Lot 14 Legion Drive Verdin Estate
54521 June 8, 1988	"		James E. Sr.		W. S. Nicholson (Baby)	1327	621	4.0	acs Pinnacle Lake Rd.
54522 June 8, 1988	"	Betty +	Lewis		Dr. S. Nicholson etal	1327	622	3.21	acs Old Camp Rd.
55475 June 14, 1988	"		P. etal James	etal	Wilma H. Robertson	1328	74	}	Anderson Tract, Sunny for James P.
" "	"		Marian	etal	" " "	1328	74		
58533 June 30, 1988	"	Frances +	Nathaniel		John L. Durham etal	1329	990		Lot 12 + 13 Johnson Rd Granite
4065 July 25, 1988	"	Clyde E.	etal		Rufie Anderson	1332	609	11.1	ac. Anderson Rd.
" "	"	Barbara			" " "	1332	609		
4864 July 28, 1988	"	Arthur George			Virginia Elaine Anderson	1333	73		General power of attorney
4863 July 28, 1988	"			Elaine Virginia	George Arthur Anderson	1333	76		General power of attorney
5218 July 29, 1988	"	Beatrice			P.R. Anderson Beatrice D. Anderson etal	1333	340	2.4	Acres SC Hwy 290
6627 Aug 2, 1988	"		Marvin L.	Renee C.	John E. Starns P.R. Co. Egan + Co etal	1333	765		Wade Rd Lot 24.09 ac. + 1.13 ac. Phillip-
6120 Aug 3, 1988	"	Belle B.			Wayne Wrentenberg	1333	825		Lot 154 Wilmington Ad. Chick

# REVERSE or GRANTEE Index to Deeds — Greenville County, S. C.

REG. U. S. PAT OFFICE *Chas McCott* County Indexes Since 1888 An Identifying Trade Mark

 Open at Proper Tab according to First Letter or Letters of Name and refer to Buff Sub-Index sheet for page reference.

COTT FAMILY NAME INDEX No. 75 © 1949  
MADE BY THE COTT INDEX COMPANY, COLUMBUS, OHIO  
SOLD BY PHOTO COPY SUPPLY, MAULBIN, S. C.

FILE NUMBER DATE OF RECORD	GRANTEES FAMILY NAMES	GIVEN NAMES ABCDEFGHIJ	GIVEN NAMES JKLMNOPQ	GIVEN NAMES RSTUVWXYZ	GRANTORS	BOOK	PAGE	No. of Acres	BRIEF DESCRIPTION, LOCATION, ETC. ( Not Warranted )
6527 Aug 5, 1988	Anderson	Hilda			Richard Dean Capper <sup>the</sup>	1334	47		Westwood Subd. Austin Dr. Simpsonville Lot 78 2 Yellow wood Dr.
8924 Aug 18, 1988	"	Carrie			Margaret A. Young	1335	446	Life Estate	48 acres Mush Creek Road
9012 Aug 29, 1988	"	Evelyn <sup>et al</sup>			Evelyn B. Burlington <sup>et al</sup> Estate of B. P. R.	1336	407		ac. - Georgetown Rd. Deed of Distribution Lot 45
10711 Aug 29, 1988	"	Evelyn <sup>et al</sup>			Evelyn B. Burlington <sup>et al</sup> Estate of B. P. R.	1336	405		Shannon Lake Circle Deed of Distribution Lot 40
9377 Sept 16, 1988	"	Norothy			Roger Daniel Howard <sup>et al</sup>	1338	205		Lot 39 Cardine Dr. Oak Hall
14885 Sept 23, 1988	"		Hammond	the	Mattie C. Hammond	1338	820		Power General Power of attorney
19499 Oct 19, 1988	"		Rathlene	Paul C	Rice Properties Inc. <sup>the</sup>	1341	585		Lot 78 Pine walk Blvd Phase III
19897 Oct 21, 1988	"		J. Keith		James J. Miller <sup>the</sup>	1341	726	0.20	ac. - Survey for D. Keith Anderson
20415 Oct 25, 1988	"	Charles Daniel			Darry M. Neal <sup>the</sup>	1342	100		Easement Lots S.C. Hwy # 20, Lot in
20712 Oct 27, 1988	"	Albert W. Merrill			William May Loper <sup>the</sup>	1342	320		Parcel Mush Creek Rd = Lot 4 Pelham Davis Park
21340 Oct 31, 1988	"		John C. Warren	Dean et al	Butler II a & c Ltd Pts.	1342	738		2.41 ac = Lot 7 also 3.00 acs
22425 Nov 4, 1988	"		Van Lew		W. M. Matt Kendrick <sup>the</sup>	1343	398		Wood Lot 3 Bark Creek Ct Fairway
22688 Nov 4, 1988	"	Frances <sup>et al</sup>			Frances S. Navils <sup>the</sup>	1343	209		23 1/4 ac.
22289 Nov 4, 1988	"	Frances <sup>et al</sup>			Frances S. Miller	1343	210		Lot 34 Scout Rd.
27182 Dec 7, 1988	"			Rebecca <sup>et al</sup>	James S. Anderson Jr. <sup>the</sup>	1346	250	9 1/2	Lot 11 Cannon Hill Subd.
27337 Dec 8, 1988	"			Phelippine	Estate of Curtis Duke <sup>the</sup>	1346	321		Run St. Deed of Distribution, pt lot 8

# REVERSE or GRANTEE Index to Deeds — Greenville County, S. C.

REG. U. S. PAT OFFICE *Chas McCott* County Indexes Since 1888 An Identifying Trade Mark

Open at Proper Tab according to First Letter or Letters of Name and refer to Buff Sub-Index sheet for page reference.

COTT FAMILY NAME INDEX No. 75 © 1949  
MADE BY THE COTT INDEX COMPANY, COLUMBUS, OHIO  
SOLD BY PHOTO COPY SUPPLY, MAULDIN, S. C.

( )

FILE NUMBER	GRANTEES	GIVEN NAMES	GIVEN NAMES	GIVEN NAMES	GRANTORS	BOOK	PAGE	No. of Acres	BRIEF DESCRIPTION, LOCATION, ETC. ( Not Warranted )
DATE OF RECORD	FAMILY NAMES	ABCDEFGH	IJKLMNO	PQRSTUWXYZ					
1483 April 19 1989	Anderson	E. Charles			Jimmy D. Anderson	1349	791		Wynette Estates Lots 32+33 Wyoming Ave
2665 Feb 9, 1989	"	Duggan + Kathryn J.			Patsy L. Mossey	1352	326		Mossey J. part lot 21, Property of Newmark
8432 Feb 27, 1989	"	Werkert + M. Shanon			Amie L. Clark	1354	62	7.6	ac. - Hawkins Rd + New Cut Rd
8659 Feb 28 1989	"		Michael		William B. Girard <i>etal</i>	1354	235		Lot 14 Oak Forest Sub T
1057 Mar 16 1989	"			Sylvia D.	Archie Jones Hill	1355	629	9.61	ac. - part of Coatsland (Sipe Estate)
1358 Mar 16 1989	"	Francis B.		Robert L.	Mrs. C. Beacham <i>etal</i>	1356	145	7	ac. - Parks Mt. Rd.
1309 Mar 21, 1989	"			Sylvia D.	Pamela C. Allen Successor to Charlotte S. Lawrence Inc	1356	586		Lot Dignville Rd. O'Neal Sp.
13508 May 23 1989	"	In Development			Center Pointe Development Inc	1356	836	19.82	ac. - Brushy Creek Rd.
13226 Mar 28, 1989	"			Richard	John D. Nichols Successor to Pontiney, Inc	1357	223		24th Lot 12 mt. View Ave - Oakland
14002 April 3, 1989	"	In Development			Center Pointe Development Inc AKA Linda Ruth Hooten	1357	926	19.82	ac. - Brushy Creek Rd. See deed Bk Pl II See I + II
16896 Apr 19 1989	"			William	Linda R. Hooten	1359	414		Lot 12 - A Wenwood Farms
17797 Apr 25 1989	"		Cooke Linda		Estate of Hollie C. Cooke	1359	996		Truck Dr + Valley Creek Dr. East O'Neal Sp. Deed of Distribution, Int Valley
20269 May 5 1989	"			Virginia H.	Kellett Park Inc	1361	739	0.088	ac. - Colonial Estates
21074 May 15 1989	"	Charles C.			Louis A. Darlington <i>etal</i>	1361	782		Successor for Louis A. Darlington Lot 91 Shamrock Circle
21708 May 18 1989	"	Alberta		Willie C.	Martha D. Alfad <i>etal</i>	1362	208		Subd Lot 152 + pt lot 154 Chevy Chase
2479 May 24 1989	"		G. Lewis		Jane Anderson	1362	630	4.0	ac. - Peninsula Lake Rd

# REVERSE or GRANTEE Index to Deeds — Greenville County, S. C.

REG. U. S. PAT OFFICE *Chas McCott* County Indexes Since 1888 An Identifying Trade Mark

Open at Proper Tab according to First Letter or Letters of Name and refer to Buff Sub-Index sheet for page reference.

COTT FAMILY NAME INDEX No. 75 © 1949  
MADE BY THE COTT INDEX COMPANY, COLUMBUS, OHIO  
SOLD BY PHOTO COPY SUPPLY, MAULDIN, S. C.

FILE NUMBER DATE OF RECORD	GRANTEES FAMILY NAMES	GIVEN NAMES ABCDEFGHIJ	GIVEN NAMES JKLMNO	GIVEN NAMES PQRSTUVWXYZ	GRANTORS	BOOK	PAGE	No. of Acres	BRIEF DESCRIPTION, LOCATION, ETC. ( Not Warranted )
25104 June 7, 1989	Anderson			Henry et al Robert	Estate of Isaac News Anderson	1364	154		Creek Rd Highland 2 1/2 8.68 ac = lots 25 May 25 B Deed of Distribution 29.50 Musk
25733 June 14, 1989	"		Mary R.	G. et al	Lois R. Rhodes et al	1364	500		Power of attorney
28039 June 28, 1989	"		Ruth Jones	William	James Daniel Curtis et al	1365	916		Lot 29 Wood Creek Sec 2
29540 July 7, 1989	"		Mary et al		Raymond King et al	1366	782		Prenuptial Agreement
30961 July 18, 1989	"			William	Bretha Austin Anderson et al	1367	591	1.23	ac Epps Rd
34302 Aug 3, 1989	"	B Helen & Joseph			Jeffrey Chi Mein Li	1369	317		Lot 37 Anderson Forest
39279 Aug 21, 1989	"	Helen		III et al Robert W.	Estate of Robert W Anderson	1370	915		Dam Peter Sipe Estate also lot Deed of Distribution Lot Saluda
37278 Aug 21, 1989	"	Helen		II et al Robert W.	Estate of Robert W. Anderson et al	1370	917		Deed of Distribution pt tract S Beech 16
37837 Aug 23, 1989	"			G. H. et al William	William R. Coleman	1371	157		Lot 29 Windward way Deverup
38118 Aug 25, 1989	"			G. et al William	James W. Potts et al	1371	354		Pointe Subd. Sec I Lot 69 Allenton way Deverup
39308 Aug 31, 1989	"	Amanda			William D. Bulham	1371	959		Regime Unit # 52 Farris Ridge 2000 prop
40902 Sept 11, 1989	"			Ann Wiley et al Marilyn	Estate of Mary Beat O'Shull et al	1372	837		Deed of Distribution, Lot 19 Forest St
42070 Sept 18, 1989	"	David S. M		et al	Dale D. Armstrong	1373	534	14.41	ac. plat 36 4-3 pg 86 + plat 87 9 P pg 2
42191 Sept 19, 1989	"	Cathleen			G. J. Stuart	1373	534		
42820 Sept 23, 1989	"			Stuart G.	M. Brooks Gallagher et al	1373	613		pt tracts 31+32 Farris Ave
	"				Catherine H. Jayson	1373	957		pt lot 28 Rowley Estate



# REVERSE or GRANTEE Index to Deeds — Greenville County, S. C.

REG. U. S. PAT OFFICE *Chas McColl* County Indexes Since 1888 An Identifying Trade Mark

☞ Open at Proper Tab according to First Letter or Letters of Name and refer to Buff Sub-Index sheet for page reference.

COTT FAMILY NAME INDEX No. 75 © 1949  
MADE BY THE COTT INDEX COMPANY, COLUMBUS, OHIO  
SOLD BY PHOTO COPY SUPPLY, MAULDIN, S. C.

( )

FILE NUMBER	GRANTEES	GIVEN NAMES	GIVEN NAMES	GIVEN NAMES	GRANTORS	BOOK	PAGE	No. of Acres	BRIEF DESCRIPTION, LOCATION, ETC. ( Not Warranted )
DATE OF RECORD	FAMILY NAMES	ABCDEFGHIJ	IJKLMNOP	QRSTUVWXYZ					
43370 Sept 27, 1989	Anderson			James Willie et al	By P.R. State of Carolina	1374	301		Plot 211 E. Castle Rd Deed of Distribution, Lot 212 +
43506 Sept 28, 1989	"		Rust D.	et al	Deed of lease Place	1374	399	4.794	ac = Grant 10 Stony Creek
"	"		May Pat	et al	"	1374	399		
44554 Oct 3, 1989	"	Deborah S		et al	Roger A. Down	1374	942		Lot 44 / Rullwood Rds. Sec 1 Foxcroft
44546 Oct 3, 1989	"			William et al	Kelly B. Jones	1374	953		Lot 94 Hunting Hallom/Kennedy
44977 Oct 5, 1989	"			Erick Kevin	Billy Dean Darbin	1375	216		Lot 17 Darbin Apt Chick Spgs
45139 Oct 6, 1989	"	Albert W.		et al	Ronald E. Stealy	1375	311		Lot 7 Owens Rd.
46382 Oct 13, 1989	"	Auto Parts		et al	Peter Auto Supply Inc.	1376	105		Lot wide Hampton Blvd.
47491 Oct 20, 1989	"	Donald M.		et al	E. Wain Enloe	1376	826		Lot 160 S. Almond Drive Sec. 4
"	"	Doris C.		et al	"	1376	826		Pomethia Sville
48193 Oct 25, 1989	"	Coleman J.			State of Willie Paul Anderson	1377	154		Also Personal Property Deed of Distribution, Lot 42 1/2 ac.
48688 July 18, 1989	"			William	Jeretha Austin Anderson	Re Record 1377	422	1.23	136 copy 521 ac. Cpp Rd. for orig. Sec. 4 Bk.
48787 Oct 30, 1989	"	E. D.			Mickey L. Hearnes	1377	498		Lot 35 Galea Court Spartanburg
49011 Oct 30, 1989	"		M	Noucia	Charles P. Hudson	1377	670		Plot lot 19 Park Lane Terrace
50428 Nov 7, 1989	"			Robert W.	Charles R. Bearden	1378	734		Lot 55 Waddell Rd Chick Spgs 2p.
"	"			Robert W.	" " "	1378	734		

# REVERSE or GRANTEE Index to Deeds - Greenville County, S. C.

REG. U. S. PAT OFFICE *Chas. McClure* County Indexes Since 1888 An Identifying Trade Mark

Open at Proper Tab according to First Letter or Letters of Name and refer to Buff Sub-Index sheet for page reference.

COTT FAMILY NAME INDEX No. 75 © 1949 MADE BY THE COTT INDEX COMPANY, COLUMBUS, OHIO SOLD BY PHOTO COPY SUPPLY, MAULDIN, S. C.

FILE NUMBER DATE OF RECORD	GRANTEES FAMILY NAMES	GIVEN NAMES ABCDEFGHIJ	GIVEN NAMES JKLMNOPQ	GIVEN NAMES RSTUVWXYZ	GRANTORS	BOOK	PAGE	No. of Acres	BRIEF DESCRIPTION, LOCATION, ETC. ( Not Warranted )
51594 Nov 14 1989	Anderson				Edna France Rye <i>et al</i>	1379	487	33.53	Ad + Inquire Rd Lots 24 Deed Distribution parcel McAuley
51836 Nov 15 1989	"			<i>etal</i>	Warren Dean Butler II	1379	671	2.52	acres = Pt Lot 8 Pelham Davis Circle Pelham Davis Park
52273 Nov 20 1989	"			William Melchior	Lawrence Anderson	1379	963		Durable Power of attorney
52562 Nov 21 1989	"				Stephanie First Federal S & L Assoc	1380	131		White Lot 12 Woodbank Cr. Woodbank
53300 Nov 28 1989	Andersen			William Jones	Margaret P. Shoop	1380	641		Power of attorney
54768 Dec 5 1989	Anderson	Carrie		<i>etal</i>	By POA W. Barry Alford Evelyn Jepp <i>etal</i>	1381	566		Lots 30 & 31 Paris View
54911 Dec 6 1989	"			William G. S. <i>etal</i>	Cecil D. Buchanan	1381	688		Lot 3 Emerald Drive
55574 Dec 18 1989	"			William	Charles J Boyd <i>etal</i>	1382	733		Lot 17 Wedgfield Subd. Sect II
57625 Dec 22 1989	"	Ben		<i>etal</i>	State of La R. Anderson	1383	387		Co. like <i>etc</i> , also lots 18 Deed of Distribution Lot 19 Wood St