

INDIRECT or GRANTEE Index to Deeds — Greenville County, S. C.

REG. U. S. PAT. OFFICE *Chas McCott* County Indexes Since 1888 An Identifying Trade Mark

Open at Proper Tab according to First Letter or Letters of Name and refer to Buff Sub-Index sheet for page reference.

COTT FAMILY NAME INDEX No. 75 © 1949
MADE BY THE COTT INDEX COMPANY, COLUMBUS, OHIO
SOLD BY WALKER, EVANS & COGSWELL CO., CHARLESTON, S.C.

(4)

FILE NUMBER	DATE OF RECORD	GRANTEES FAMILY NAMES	GIVEN NAMES ABCDEFGHIJ	GIVEN NAMES KLMNO	GIVEN NAMES PQRSTUVWXYZ	GRANTORS	BOOK	PAGE	No. of Acres	BRIEF DESCRIPTION, LOCATION, ETC. (Not Warranted)
	17438	American			Corporate of S.C. Service	Powderhorn	Sec. 11.			Road Dedication
	Jan 23, 1975	"		a pts.	Development Co.	Raymond B. Strickland	1014	53		Horiz. Prop. Regime Unit 70 "The Highlands"
	13531	"		"	"	Allen M. McDavid	1014	892		Horiz. Prop. Regime Unit 21 "The Highlands"
	Apr 2, 1975	"		"	Development Co.	Marshall V Marchbanks	1016	38		Prop. Regime Unit 44 Highlands Horiz.
	19609	"			"	Phillips Corporation	1016	773		Assessment 0.715 Sec. Cleveland St.
	Dec 21, 1975	"			"	Club Key East Ltd. pts.	1016	907		Agree. of lease assign. Horizontal Property Regime
	22220	"			Development Co.	Larry S. Skinner, et al	1017	77		Unit 23 The Highlands Horiz. Prop. Regime
	Mar 27, 1975	"			"	R. D. H. Casaway, et al	1019	350		Unit No. 7 "The Highlands"
	23811	"			"	Frank P. McQueen, et al	1021	272		Unit No. 17 "The Highlands"
	Apr 15, 1975	"			"	Charles R. Wilson et al.	1022	818		Dec. I Lot 64 Dummy Slopes Horiz. Prop. Regime
	24031	"			"	Andrew Folio, et al.	1022	924		Unit 11 The Highlands Moulding
	Apr 17, 1975	"			"	Cameron-Brown Co.	1023	283		Lot 5 Dec. I "Meadowood" Village Dec. I
	24337	"			"	David A. Rida, et al.	1026	143		Lot 75 "Saddle Place" The Note Est. Dec. II
	Apr 21, 1975	"			"	Paul J. Manigi, et al.	1027	417		Lot 190 See Note B. "See Prop. Regime
	89512	"			"	William H. Cannon	1027	562		Unit 113 The Highlands Horiz. "C Rich Springs" Baylors
	June 13, 1975	"			"	Robert E. Howard	1027	741		Lot 28, Melvin Circle, Dec. II,
	1795	"			"					
	July 21, 1975	"			"					
	4560	"			"					
	Aug 20, 1975	"			"					
	4688	"			"					
	Aug 21, 1975	"			"					
	5303	"			"					
	Aug 27, 1975	"			"					
	10685	"			"					
	Oct 21, 1975	"			"					
	13029	"			"					
	Nov 17, 1975	"			"					
	13555	"			"					
	Nov 21, 1975	"			"					
	13944	"			"					
	Nov 26, 1975	"			"					

INDIRECT or GRANTEE Index to Deeds — Greenville County, S. C.

(A) REG. U. S. PAT OFFICE *Chas McCott* County Indexes Since 1888 An Identifying Trade Mark

Open at Proper Tab according to First Letter or Letters of Name and refer to Buff Sub-Index sheet for page reference.

COTT FAMILY NAME INDEX No. 75 © 1949
MADE BY THE COTT INDEX COMPANY, COLUMBUS, OHIO
SOLD BY WALKER, EVANS & COGSWELL CO., CHARLESTON, S.C.

FILE NUMBER DATE OF RECORD	GRANTEES FAMILY NAMES	GIVEN NAMES ABCDEFGHIJ	GIVEN NAMES JKLMNO	GIVEN NAMES PQRSTUVWXYZ	GRANTORS	BOOK	PAGE	No. of Acres	BRIEF DESCRIPTION, LOCATION, ETC. (Not Warranted)
18538 Jan. 21, 1976	American		Inv. Co.		First Fed. B. & L. Assn.	1030	450		Chick Dapp TP. Pt. lot 2 Poushky Creek Rd
20064 Feb. 6, 1976	"	Development	Co.		Mark D. Epstein	1031	315		Hoiz. Prop. Regime Unit 125 The Highlands
22960 Mar. 10, 1976	"	Hardware Supply	Co.		Greenville County	1032	805	20.07	Personal Property Sec. D. Busy Rd., easements
24479 Mar. 25, 1976	"			Inv. Co.	Cameron Brown Co.	1033	646		Prop. Regime lot 3 of busy rd. Chick
24558 Mar. 26, 1976	"	Development	Co.		Edgar P. Daugherty et al.	1033	719		Hoiz. Prop. Regime Unit #51 The Highlands
25756 Apr. 1, 1976	"			Inv. Co.	First Fed. B. & L. Assn.	1034	343	1.10	Sec. D. Busy Rd.
26179 Apr. 12, 1976	"			Inv. Co.	John R. Patterson et al.	1034	50		lot 3 of busy rd. Chick
27097 Apr. 21, 1976	"	Development	Co.		Olive A. McCune et al.	1035	59		Hoiz. Prop. Regime Unit 26 The Highlands
28211 Apr. 21, 1976	"			Inv. Co.	First Fed. B. & L. Assn.	1035	68		lot 11 of busy rd. Chick
1405 July 19, 1976	"	Development	Co.		John W. Thompson, Jr. et al.	1039	657		Hoiz. Prop. Regime Unit 53 The Highlands
3246 Aug. 3, 1976	"			Insurance Co.	First Fed. S. & L. Assn.	1040	630		"Reckvale" sec II lot 202 Reckvale dr.
3246 Aug. 3, 1976	"			Inv. Co.	First Fed. S. & L. Assn.	1040	631		Homestead Sec. II lot 94 Hampshire dr. Sec II
4116 Aug. 3, 1976	"	Development	Co. apts.		David L. Hamilton et al.	1041	96		Hoiz. Prop. Regime Unit 31 The Highlands
4531 Aug. 16, 1976	"	Bankers Co		Inv. Co. amending Cop	HA Super Fire Ins. Co. of Greenville S.C.	1041	313		
8309 Sept. 24, 1976	"	Bankers rmc		9-20-74 United Life	Donald J. Davenport et al.	1043	472		Assignment of lease Prop. Regime
12751 Nov. 9, 1976	"	Development	Co.		Alan S. Day et al.	1045	832		Unit 34 Highlands Hoiz.

INDIRECT or GRANTEE Index to Deeds — Greenville County, S. C.

9

(B)

REG. U. S. PAT. OFFICE

Chas. McCatt

County Indexes Since 1888
An Identifying Trade Mark



Open at Proper Tab according to First Letter or Letters of Name and refer to Buff Sub-Index sheet for page reference.

COTT FAMILY NAME INDEX No. 75 © 1949
MADE BY THE COTT INDEX COMPANY, COLUMBUS, OHIO
SOLD BY WALKER, EVANS & COGSWELL CO., CHARLESTON, S.C.

FILE NUMBER DATE OF RECORD	GRANTEES FAMILY NAMES	GIVEN NAMES ABCDEFGHIJ	GIVEN NAMES KLMNO	GIVEN NAMES PQRSTUVWXYZ	GRANTORS	BOOK	PAGE	No. of Acres	BRIEF DESCRIPTION, LOCATION, ETC. (Not Warranted)
2309 July 21, 1978	American	Auto Parts of Greenville, Inc.			Larry D. Degars	1083	646		Hgts. Pt. 1 White Horse Rd. "Cochran
2308 July 21, 1978	American	Auto Parts of Greenville, Inc.			Bobby H. Sexton, et al	1083	647		Hgts. Pt. 2 White Horse Rd. "Cochran
3278 July 31, 1978	American	Hardware Supply Co. et al			Greenville County, et al	1084	246		Lease Agreement "Powderhorn"
5018 Aug. 15, 1978	"			Corp of S. C. Service	Thomas E. McConnell a n. y. Pto.	1085	318		Pt. 11 Frankfort Rd. Sec. I Orig. sec. deed Book 1092 pg. 183 Assignment of Lease & Rents. for
15422 Nov. 17, 1978	"			National Insurance Co.	Margil Realty Co.	1092	187		
19692 Jan. 3, 1979	"			Mortgage Insurance Co.	First Fed. S. & S. Assn.	1094	720		Pt. 408 "Bella Manda" Sec. II Plaza Apts.
26785 Mar. 19, 1979	"			Service Corp.	David W. Balentine, et al	1098	738		Pt. Lewis Dr. East "Lewis Village
38801 June 28, 1979	"			Metal + Machine Works, she. Corp.	Russell S. Johnson, et al as Trs. a Sth. Pto.	1105	691		Pt.
3849 Aug. 1, 1979	"			Service	Greenville Bilopi Associates Formerly Calanese Corp. of America	1108	381		Pt. E. North St. Extn. of Rondo Creek Spg. Sp
5705 Aug. 17, 1979	"	Hoechst Corp.			Calanese Corporation	1109	548		3 Parents + int. if any, in R/W for orig. see deed Bk 1105 Pg. 262
14772 Oct. 31, 1979	"			Service Corp.	Ambrose Mazzola et al	1114	707		Pt. lot 74 Powderhorn Sec. II Blvd.
16547 Nov. 15, 1979	"			Realty Co. Scenic	Richard K. Heusel	1115	674		Casement - Strip Thousand acs
18796 Dec. 6, 1979	"	Acupuncture Institute, Inc.			Secretary of State	1116	979		Articles of Incorporation
22114 Jan 16, 1980	"	Hoechst Corp.			Sloan E. Jones et al	1119	39		Right of First Refusal Rd.
34063 May 23, 1980	"			of S. C. Venture, a n. c. Gen. Pto. Service Corp	Carrriage House Greenville	1126	326	10.5	Urban Cr. Parkway N. & Butler Spgs.
511 July 8, 1980	"			Mortgage Insurance Co.	First Fed. S. & S. Assn	1128	775		Pt. Lot 34 Welcome Rd.

INDIRECT or GRANTEE Index to Deeds — Greenville County, S. C.

KEYS PRINTING CO., GREENVILLE, S. C.

Open at Proper Tab according to First Letter or Letters of Name and refer to Buff Sub-Index sheet for page reference.

(C)

FILE NUMBER DATE OF RECORD	GRANTEES FAMILY NAMES	GIVEN NAMES ABCDEFGHIJ	GIVEN NAMES JKLMNOPQ	GIVEN NAMES RSTUVWXYZ	GRANTORS	BOOK	PAGE	No. of Acres	BRIEF DESCRIPTION, LOCATION, ETC. (Not Warranted)
6283 Aug. 28, 1980	American			of S.C.	Service Corp. Lucille H. Tate et al	1132	187		Tract Old Spartanburg Rd.
17222 Dec. 8, 1980	"			" "	" " C. J. Ross, et al	1138	598	6.855	Consent Deed Pg. 263 acres In orig see Deed Bk 824
17218 Dec. 8, 1980	"			" "	" " Kate Lee Burns Payne	1138	599	6.855	acres
18467 Dec. 22, 1980	"			Service Corp.	Johnnie J. Lanford	1139	343	9 1/2	acres less 0.10 acres Batesville Rd. Austin Sp.
18586 Dec. 23, 1980	"	Aluminum Laundry Corp.		of S.C.	Frank S. Leake, Jr. et al	1139	410	66.38	acres also mt. easement Harrison Bldg. Rd. + U.S. Hwy. 276
19448 Jan. 5, 1981	"			Service Corp.	William R. Martin et al	1140	155		(Woodland way) Three apts. also mt. lot 11 Lots 2, 3, 4 + pt. lot 1 Knoxville Terrace
19447 Jan. 5, 1981	"			Service Corp.	William R. Martin et al	1140	157		3 Tracts
19446 Jan. 5, 1981	"			Service Corp.	William R. Martin et al	1140	159		Tract University Ridge
20642 Jan. 16, 1981	"			Service Corp.	Lincoln of South Carolina et al	1141	45		Easement
20629 Jan. 16, 1981	"			Service Corp.	Steven Van Anten et al	1141	43	22.22	Acres proposed Rd.
25488 Mar. 11, 1981	"	Land Development Corp.		of S.C.	Vallie C. Vaughn, et al	1144	146		Dixie + Spartanburg Conception Contract for Sale 16 acres Gravelly Rd. Reg.
25972 Mar. 17, 1981	"			Service Corp.	Claude Garrison, et al	1144	490		unit 11-B Yorktown Horiz Prop.
26499 Mar. 23, 1981	"	Federal S. & L. Assn.	3-5-82 #19909	Cancelled	Donnie S. Tankersley et al Set Bk. 76-987	1144	842		Real Prop. Agree
26573 Mar. 23, 1981	"	Formerly Fidelity Federal		S. & L. Assn.	Wesberry L. Windham	1144	894		
"	"	Federal S. & L. Assn.			Carl E. Reid, et al	1144	894		Release of lot 16 sec. 1 'Oak Hollow' From Real Prop. Agree. For orig see Deed Bk 1137 Pg. 81
26621 Mar. 24, 1981	"	Federal S. & L. Assn.			Viola Bradley	1144	937		Real Prop. Agreement

INDIRECT or GRANTEE Index to Deeds — Greenville County, S. C.

(C)

KEYS PRINTING CO., GREENVILLE, S. C.

Open at Proper Tab according to First Letter or Letters of Name and refer to Buff Sub-Index sheet for page reference.

FILE NUMBER DATE OF RECORD	GRANTEES FAMILY NAMES	GIVEN NAMES ABCDEFGHIJ	GIVEN NAMES JKLMNO	GIVEN NAMES PQRSTUVWXYZ	GRANTORS	BOOK	PAGE	No. of Acres	BRIEF DESCRIPTION, LOCATION, ETC. (Not Warranted)
27679 Apr. 2, 1981	American			1-14-88 # 31367	Don Bergeron, et al	1145	574		Real Prop. Agree.
27870 Apr. 3, 1981	"			7-14-81 # 1127	Helma C. Burton	1145	681		Real Prop. Agree.
27870 Apr. 3, 1981	"			5-16-84 # 36085	R. Krishna Reddy, et al	1145	682		Real Prop. Agree.
27870 Apr. 3, 1981	"			2-7-85 # 23393	James F. Martin, Jr.	1145	683		Real Prop. Agree
28366 Apr. 9, 1981	"				For Richard Bryant, et al	1145	957		Grove Est.
28545 Apr. 10, 1981	"			9-19-85 # 56058	Master Frank P. Mc Dowan, Jr	1145	957		Lot 24 Golden Grove Cr. "Golden
28545 Apr. 10, 1981	"				Samuel Bailey, et al	1146	85		Real Prop. Agree.
28545 Apr. 10, 1981	"			4-2-84 # 38516	H. Donald Sellus, et al	1146	86		Real Prop. Agree.
28750 Apr. 10, 1981	"			12-28-87 # 39258	V. Beepley, et al	1146	87		Real Prop. Agree
28750 Apr. 14, 1981	"			10-10-83 # 11707	Ruth W. Burns	1146	229		Real Prop. Agree.
28750 Apr. 14, 1981	"			6-18-86 # 42483	Ida Smith	1146	230		Real Prop. Agree
28924 Apr. 15, 1981	"			7-10-85 # 1193	Logan J. Cash, et al	1146	368		Real Prop. Agree
28924 Apr. 15, 1981	"			8-15-86 # 6631	David J. Ammons, et al	1146	369		Real Prop. Agree
29632 Apr. 22, 1981	"			4-6-83 # 25686	Douglas Ray Morgan	1146	281		Real Prop. Agree
30032 Apr. 27, 1981	"			12-1-89 # 84084	Robert J. Atkinson, et al	1147	5		Real Prop. Agree
30032 Apr. 27, 1981	"			5-28-82 # 26649	L. Gregory Presnall, et al	1147	6		Real Prop. Agree
30032 Apr. 27, 1981	"			9-13-85 # 9041	Sandra G. Smith	1147	18		Real Prop. Agree

INDIRECT or GRANTEE Index to Deeds — Greenville County, S. C.

KEYS PRINTING CO., GREENVILLE, S. C.

☞ Open at Proper Tab according to First Letter or Letters of Name and refer to Buff Sub-Index sheet for page reference.

(D)

FILE NUMBER	DATE OF RECORD	GRANTEES FAMILY NAMES	GIVEN NAMES ABCDEFGHIJ	GIVEN NAMES JKLMNO	GIVEN NAMES PQRSTUVWXYZ	GRANTORS	BOOK	PAGE	No. of Acres	BRIEF DESCRIPTION, LOCATION, ETC. (Not Warranted)
30245	Apr. 29 1981	American	7-23-87	4043	<i>Cancelled</i>	Dennis & Brookshire	1147	149		Real Prop Agree
30245	Apr. 29 1981	"	10-1-86		<i>Cancelled</i>	David Arnold, et al	1147	150		Real Prop Agree
30245	Apr. 29 1981	"	8-7-87		<i>Cancelled</i>	Joan Thompson	1147	151		Real Prop Agree
30245	Apr. 29 1981	"				Reginald Pearson, et al	1147	152		Real Prop Agree
30386	Apr. 30 1981	"	6-18-84		<i>Cancelled</i>	Robert A. Meiser	1147	218		Real Prop. Agree
30572	May 1 1981	"					1147	329		Change of name
30994	May 6 1981	"				Gregg A. Ditzel	1147	615		Real Prop Agreement
30994	May 6 1981	"				Billie D. Gibson, et al	1147	616		Real Prop. Agreement
30994	May 6 1981	"				Stephen A. Keen, et al	1147	617		Real Prop. Agreement
31080	May 6 1981	"				J. Ernest Harv, et al	1147	589		Reg. Unit 1-A Park Hqta Horiz Prop
31770	May 14 1981	"	7-15-83		<i>Cancelled</i>	Bice O. Powell, et al	1148	113		Real Prop. Agree.
31770	May 14 1981	"	10-31-85		<i>Cancelled</i>	Nicki C. Thornton	1148	113		Real Prop. Agree.
31924	May 15 1981	"	9-31-81		<i>Cancelled</i>	Andrew M. Platt, et al	1148	189		Real Prop. Agree.
31924	May 15 1981	"				James E. Adams, et al	1148	192		Real Prop. Agree.
31924	May 15 1981	"				Harold M. Woods, et al	1148	193		Real Prop. Agree.

INDIRECT or GRANTEE Index to Deeds — Greenville County, S. C.

(0)

KEYS PRINTING CO., GREENVILLE, S. C.

Open at Proper Tab according to First Letter or Letters of Name and refer to Buff Sub-Index sheet for page reference.

FILE NUMBER DATE OF RECORD	GRANTEES FAMILY NAMES	GIVEN NAMES ABCDEFGHIJ	GIVEN NAMES JKLMNO	GIVEN NAMES PQRSTUVWXYZ	GRANTORS	BOOK	PAGE	No. of Acres	BRIEF DESCRIPTION, LOCATION, ETC. (Not Warranted)
32364 May 20 1981	American	5-20-85 # 35049	Cancelled	Set. BK. 89-1316	Joe Chakra, et al	1148	394		Real Prop. Agree.
32382 May 20 1981	"	Formerly Fed. S. & L. Assoc.			James O. Shelton, et al	1148	505		200 sq. sec. deed bk 1191 pg. 246 Release from Real Prop. Agree.
32364 May 20 1981	"	4-16-84	Cancelled	32146 Set BK 84-1916	Allen Whittle, et al	1148	396		Real Prop. Agree.
33039 May 28 1981	"		S.C.	Service Corp	Todd H. Buechler	1148	927		Unit 14-H Yorktown Horiz Prop Reg.
33266 June 1, 1981	"	Fed. S. & L. Assoc.			George Young, Jr.	1149	103		Real Prop. Agreement
33266 June 1, 1981	"	11-5-94 # 79741	Cancelled	Set BK 184-1242, et al	Robert W. Cochran	1149	120		Real Prop. Agree.
33266 June 1, 1981	"	6-19-81	Cancelled	# 35283 Set BK 74-689	Carl George Andersen	1149	121		Real Prop. Agreement
33576 June 3, 1981	"	# 18001 April 27, 1977	Realty Co. Inc.		Richard E. Carver, et al	1149	325		Dr. Bond for title Set 30 Argonne
33872 June 5, 1981	"	7-20-84 # 224285 BK 86-303	Cancelled		James C. Jernigan, et al	1149	495		Real Prop. Agree.
33872 June 5, 1981	"	12-14-89	Cancelled	# 561838 + BK. 116-1503	Charles A. Stimpson	1149	496		Real Prop. Agree.
33872 June 5, 1981	"	Fed. S. & L. Assoc.			Adger J. Lemette	1149	497		Real Prop. Agree.
34311 June 10, 1981	"	6-21-82	Cancelled	# 028546 Set BK. 77-636	Ruby L. Starnell	1149	714		Real Prop. Agree.
34377 June 11, 1981	"	10-30-86 # 17424 Set BK. 98-31 et al	Cancelled		Michael F. McIntyre	1149	794		Real Prop. Agree.
34495 June 12, 1981	"	Corp. of S.C.			Don P. Taylor	1149	834		Prop Reg. Unit 16-J Yorktown Horiz
34818 June 16 1981	"	9-3-85 # 7634 Set BK 91-199	Cancelled		W. W. Harrison, et al	1150	55		Real Prop. Agree
34818 June 16, 1981	"	8-18-93 # 55403	Cancelled	Set BK 131-143-1246	Patricia C. DeHart	1150	54		Real Prop. Agree

INDIRECT or GRANTEE Index to Deeds — Greenville County, S. C.

KEYS PRINTING CO., GREENVILLE, S. C.

☞ Open at Proper Tab according to First Letter or Letters of Name and refer to Buff Sub-Index sheet for page reference.

(E)

FILE NUMBER	DATE OF RECORD	GRANTEES FAMILY NAMES	GIVEN NAMES ABCDEFGHIJ	GIVEN NAMES JKLMNO	GIVEN NAMES PQRSTUVWXYZ	GRANTORS	BOOK	PAGE	No. of Acres	BRIEF DESCRIPTION, LOCATION, ETC. (Not Warranted)
34921	June 17, 1981	American			Cancelled 1-24-84 # 22904	Ben R. Leonard, Sr.	1150	178		Real Prop. Agree.
34921	June 17, 1981	"			Cancelled 12-10-86 # 24901	Russell S. Gaddy	1150	179		Real Prop. Agree.
34921	June 17, 1981	"			Cancelled 7-27-82 # 2140	Kenneth P. Padgett	1150	180		Real Prop. Agree.
35058	June 18, 1981	"			Cancelled 6-20-94 # 42726	Michael Bret Bishop	1150	247		Real Prop. Agree.
35162	June 19, 1981	"			Cancelled 3-13-85 # 26909	Wm. K. Greer	1150	342		Real Prop. Agree.
35484	June 23, 1981	"			Cancelled 12-13-82 # 14276	Leroy D. Lawhorn	1150	477		Real Prop. Agree.
35484	June 23, 1981	"			Cancelled 8-11-82 # 3535	Lowell J. Boyd	1150	478		Real Prop. Agree.
35630	June 24, 1981	"				Frank Summers, et al	1150	546		Real Prop. Agree.
35698	June 25, 1981	"			of s.c.	Marshall D. Earle, Jr.	1150	552	42.836	acc = Parcel B - 26 Jarvis Rd. acc = Parcel A - Stone Rd. also 2.157
35903	June 26, 1981	"			Cancelled 7-14-82 # 1051	Larry J. Plumbly	1150	716		Real Property Agreement
35903	June 26, 1981	"				Rosevelt Rosemond Jr	1150	718		Real Property Agreement
35903	June 26, 1981	"			Cancelled 10-22-87 # 18944	Vincent A. Whitem	1150	719		Real Prop. Agreement
263	July 2, 1981	"			Cancelled 6-5-87 # 54002	David L. Sibbelee	1151	172		Real Prop. Agree.
263	July 2, 1981	"			Cancelled 10-5-83 # 11314	Clark Lowe et al	1151	173		Real Prop. Agree.
263	July 2, 1981	"			Cancelled 9-8-81 # 6244	Jerry N. Chapman	1151	174		Real Prop. Agree.
263	July 2, 1981	"			Cancelled 6-20-94 # 42725	Michael Bret Bishop	1151	175		Real Prop. Agree.

INDIRECT or GRANTEE Index to Deeds — Greenville County, S. C.

(E)

KEYS PRINTING CO., GREENVILLE, S. C.

Open at Proper Tab according to First Letter or Letters of Name and refer to Buff Sub-Index sheet for page reference.

FILE NUMBER DATE OF RECORD	GRANTEES FAMILY NAMES	GIVEN NAMES ABCDEFGHIJ	GIVEN NAMES JKLMNO	GIVEN NAMES PQRSTUVWXYZ	GRANTORS	BOOK	PAGE	No. of Acres	BRIEF DESCRIPTION, LOCATION, ETC. (Not Warranted)
263 July 2, 1981	American	Fed. S. & L. Assoc.	3-11-92		# 14955 S.F. Bl. 129-1568 et al Robert L. Burdette Corporation	1151	176		Real Prop. Agree.
587 July 7, 1981	"	Fed S. & L. Assoc.			Nejay Temple Holding	1151	317		Lot E. Coffee & N. Brown St.
769 July 9, 1981	"	Fed. S. & L. Assoc.			Mahram Bous, et al	1151	476		Real Property Agreement
998 July 13, 1981	"	Fed. S. & L. Assoc.	8-10-82 # 3425	cancelled Donnie S. Inkerley REMS	Oct Blk. 77-1482 Robert B. Welley, et al	1151	601		Real Prop. Agreement
998 July 13, 1981	"	Fed. S. & L. Assoc.		cancelled 12-13-83 # Donnie S. Inkerley REMS	18852 S.F. Bl. 83-1881 Keith Brooks et al	1151	602		Real Prop. Agreement
1510 July 17, 1981	"	Fed. S. & L. Assoc.		indexed in error see Southern Bank + Trust	Thomas E. Jaester	1151	937		Real Prop. Agreement
1509 July 17, 1981	"	Fed S. & L. Assoc.		7-8-91 #	34376 S.F. Bl. 125-579 Norman A. Poole, et al	1151	938		Real Prop. Agreement
2170 July 24, 1981	"			of S.C. Service Corp.	Arthur D. Schaffer	1152	347		Lot East Park Ave. Greenville County
2465 July 28, 1981	"			Service Corp.	Powderhorn Subd	1	403		Subdivision of Park + Street to
2504 July 29, 1981	"	Fed S. & L. Assoc.		cancelled Donnie S. Inkerley REMS	12-12-86 # 247978 + Bl. 98-1786 Lee Ayers et al	1152	593		Real Prop Agreement
2504 July 29, 1981	"	Fed. S. & L. Assoc.		cancelled Donnie S. Inkerley REMS	8-12-93 # 53882 S.F. Bl. 143-1097 Fred W. Bostic, et al	1152	594		Real Prop Agreement
2504 July 29, 1981	"	Fed. S. & L. Assoc.		cancelled Donnie S. Inkerley REMS	11-21-85 # 17560 S.F. Bl. 92-622 Jacob E. Darnell et al	1152	595		Real Prop Agreement
3282 Aug 5, 1981	"	Fed. S. & L. Assoc.		cancelled Donnie S. Inkerley REMS	7-25-84 # 27488 S.F. Bl. 86-422 David A. Woodhurst et al	1153	88		Real Prop Agreement
3634 Aug 10, 1981	"	Fed S. & L. Assoc.		cancelled Donnie S. Inkerley REMS	4-5-85 # 29987 S.F. Bl. 89-174 Major P. Mc Garity, et al	1153	333		Real Prop Agree
3634 Aug 10, 1981	"	Fed S. & L. Assoc.		cancelled Donnie S. Inkerley REMS	6-10-82 # 27118 S.F. Bl. 77-457 Donald R. Williams et al	1153	334		Real Prop Agree
3634 Aug 10, 1981	"	Fed S. & L. Assoc.			Gary R. Watkins	1153	335		Real Prop Agree

INDIRECT or GRANTEE Index to Deeds — Greenville County, S. C.

KEYS PRINTING CO., GREENVILLE, S. C.

☞ Open at Proper Tab according to First Letter or Letters of Name and refer to Buff Sub-Index sheet for page reference.

(F)

FILE NUMBER	DATE OF RECORD	GRANTEES FAMILY NAMES	GIVEN NAMES ABCDEFGH	GIVEN NAMES IJKLMNO	GIVEN NAMES PQRSTUVWXYZ	GRANTORS	BOOK	PAGE	No. of Acres	BRIEF DESCRIPTION, LOCATION, ETC. (Not Warranted)
3634	Aug 10, 1981	American	Federal S. & L. Assoc	<i>Annulled 11-4-83 #</i>	114802 S. & Bk 82-1989 et al	David E. McManaway	1153	336		Real Prop Agree
3634	Aug 10, 1981	"	Fed S. & L. Assoc	<i>Annulled 5-29-85 #</i>	36116 S. & Bk 89-1586	Ray Rosemond, et al	1153	337		Real Prop Agree
3634	Aug 10, 1981	"	Fed S. & L. Assoc			William H. Coy, et al	1153	338		Real Prop Agree
4305	Aug 17, 1981	"		<i>of s.c. Service Corp</i>		Annette L. Clark	1153	634		unit 8-2 Yorktown Horiz Prop
4423	Aug 18, 1981	"	Fed S. & L. Assoc	<i>Annulled 5-1-91 #</i>	21194 S. & Bk 124-327	W. C. Roach, et al	1153	736		Real Prop. Agree
4423	Aug 18, 1981	"	Fed S. & L. Assoc			William H. Brown et al	1153	737		Real Prop Agree.
4423	Aug 18, 1981	"	Fed S. & L. Assoc			Wymon H. Mc Cravy Jr.	1153	738		Real Prop Agree
4525	Aug 19, 1981	"	Fed S. & L. Assoc			Herbert Hampton, et al	1153	805		Real Prop Agree
4636	Aug 20, 1981	"	Fed S. & L. Assoc	<i>Annulled 8-5-83 #</i>	4273 S. & Bk 81-1456	James P. Rogers et al	1153	863		Real Prop Agree
4636	Aug 20, 1981	"	Fed S. & L. Assoc	<i>Annulled 3-2-83 #</i>	21703 S. & Bk 79-1367	Richard Pepp, et al	1153	864		Real Prop Agree
4871	Aug 24, 1981	"	Fed S. & L. Assoc	<i>Annulled 4-30-87 #</i>	46603 S. & Bk 181-1287 et al	Francis D. Kerwin	1154	22		Real Prop. Agree.
5215	Aug 27, 1981	"	Fed S. & L. Assoc	<i>Annulled 4-16-84 #</i>	32237 S. & Bk 84-1924	Mary Ann Rance (AKA Callie C. Gravelly)	1154	197		Real Prop. Agree.
5347	Aug 28, 1981	"	Land Development Corp			Callie C. Gravelly et al	1154	201	16.845	acres Green, D'ville-Spartanburg Counties Easement Received
5339	Aug 28, 1981	"	Land Development Corp			Robert E. Oston	1154	205	0.151	Acres Green, D'ville-Spartanburg Counties Easement Received
5338	Aug 28, 1981	"	Land Development Corp			Callie C. Gravelly	1154	208	0.004	Acres Green, D'ville-Spartanburg Counties Easement Received
5530	Aug 31, 1981	"	Fed S. & L. Assoc			James L. Langford et al	1154	360		Real Prop. Agree.

INDIRECT or GRANTEE Index to Deeds — Greenville County, S. C.

(F)

KEYS PRINTING CO., GREENVILLE, S. C.

Open at Proper Tab according to First Letter or Letters of Name and refer to Buff Sub-Index sheet for page reference.

FILE NUMBER DATE OF RECORD	GRANTEES FAMILY NAMES	GIVEN NAMES ABCDEFGHIJ	GIVEN NAMES JKLMNO	GIVEN NAMES PQRSTUWXYZ	GRANTORS	BOOK	PAGE	No. of Acres	BRIEF DESCRIPTION, LOCATION, ETC. (Not Warranted)
5638 Aug 31, 1981	American			Corp. of S.C. Service	James Truman Humbert et al	1154	386		Reg. Unit 13-A Yorktown Horiz Prop
5667 Sep 1, 1981	"	Fed. S. & L. Assoc.	10-12-82 # 8992	Cancelled Dannie S. Inkerley	Nancy C. High et al	1154	484		Real Prop. Agree.
5937 Sep 3, 1981	"	Fed. S. & L. Assoc.	11-22-95 # 72617	Cancelled	L. Shane Crump et al	1154	635		Real Prop. Agreement
6329 Sept 9, 1981	"	Fed. S. & L. Assoc.		Cancelled	John H. Young, et al	1154	809		Real Prop Agree
6328 Sept 9, 1981	"	Fed S. & L. Assoc.	6-22-85	Cancelled	Richard M. Duncan, et al	1154	810		Real Prop Agree
6564 Sept 18, 1981	"	Fed S. & L. Assoc.		Cancelled Dannie S. Inkerley	Ronald G. Deane, et al	1154	980		Real Prop Agree.
6564 Sept 11, 1981	"	Fed S. & L. Assoc.	12-20-83 # 19625	Cancelled Dannie S. Inkerley	Thomas J. Pollard, et al	1154	981		Real Prop. Agree
6952 Sept 16, 1981	"			Corp. Service	City of Greenville	1155	124		Easement
6936 Sept 16, 1981	"	Fed. S. & L. Assoc.	5-14-84 # 356978	Cancelled Dannie S. Inkerley	Charles M. Rosa, et al	1155	190		Real Prop Agree
6936 Sept 16, 1981	"	Fed S. & L. Assoc.	7-29-82 # 2346	Cancelled	Leonard W. Barts, et al	1155	191		Real Prop Agree.
7287 Sep 21, 1981	"	Fed. S. & L. Assoc.	5-10-82 # 24951	Cancelled Dannie S. Inkerley	Robert F. Honeycutt et al	1155	406		Real Prop. Agree.
7287 Sep 21, 1981	"	Fed. S. & L. Assoc.	2-16-87	Cancelled Dannie S. Inkerley	William R. Blackman Jr.	1155	407		Real Prop. Agree.
7314 Sept 21, 1981	"			Corp. Service	Barbara P. Cooper	1155	395		Reg. Unit 9-E Yorktown Horiz Prop.
7483 Sept 23, 1981	"	Fed S. & L. Assoc.	8-17-84 # 529735	Cancelled Dannie S. Inkerley	Donald K. Davis, et al	1155	651		Real Prop Agree
7778 Sept 25, 1981	"			Co. Inc. Service Realty	John R. Stewart, et al	1155	793		Park "Mauldin" Lot 47 Woodridge Circle "Windsor"
7839 Sep 28, 1981	"	Fed. S. & L. Assoc.	10-7-82 # 18542	Cancelled Dannie S. Inkerley	Thomas S. Cross Jr. et al	1155	910		Real Property Agreement

INDIRECT or GRANTEE Index to Deeds — Greenville County, S. C.

KEYS PRINTING CO., GREENVILLE, S. C.

☞ Open at Proper Tab according to First Letter or Letters of Name and refer to Buff Sub-Index sheet for page reference.

(G)

FILE NUMBER DATE OF RECORD	GRANTEES FAMILY NAMES	GIVEN NAMES ABCDEFGH	GIVEN NAMES IJKLMNO	GIVEN NAMES PQRSTUVWXYZ	GRANTORS	BOOK	PAGE	No. of Acres	BRIEF DESCRIPTION, LOCATION, ETC. (Not Warranted)
7839 Sep. 28, 1981	American	Federal S & L Assn			Charles F. Benty, Jr. et al	1155	911		Real Prop. Agreement
7857 Sept. 28, 1981	"			of S.C. Service Corp	W. L. Turner et al	1155	843		Lot 9 Rabon Ct. "Pondulow" sec. 1
8192 Oct. 1, 1981	"	Fed. S. & L. Assoc.	8-22-86	Cancelled Dannie S. Tankersley	E. Marshall Jackson	1156	101		Real Property Agreement
8791 Oct 7, 1981	"	Fed. S. & L. Assoc.	5-6-82 #24763	Cancelled Dannie S. Tankersley	John Morgan, et al	1156	449		Real Prop. Agree
9152 Oct. 12, 1981	"	Fed. S. & L. Assoc.			Kenneth R. Henderson et al	1156	675		Real Prop. agree.
9152 Oct. 12, 1981	"	Fed. S. & L. Assoc.		10-10-89 Cancelled Dannie S. Tankersley	Bradley B. Boutwell	1156	676		Real Prop. Agree
9152 Oct. 12, 1981	"	Fed. S. & L. Assoc.		8-27-87 Cancelled Dannie S. Tankersley	Ernest J. Nash Jr.	1156	677		Real Prop. Agree
9378 Oct. 14, 1981	"	Fed. S. & L. Assoc.		8-17-82 Cancelled Dannie S. Tankersley	Alma D. Steading	1156	798		Real Prop. Agree
9467 Oct. 15, 1981	"	Fed. S. & L. Assoc.			Donald S. Gibson et al	1156	871		Real Property Agreement
9758 Oct. 19, 1981	"			Corp of S.C. Service	L. Hugh Ballard, et al	1156	952		Reg. White 1-F Yorktown Horiz. Prop.
10011 Oct. 21, 1981	"	Fed. S. & L. Assoc.			Aquilla S. Barnett	1157	132		Real Prop. Agreement
10200 Oct. 23, 1981	"	Fed. S. & L. Assoc.	2-1-82 #17152	Cancelled Dannie S. Tankersley	Clyde R. Chee, et al	1157	211		Real Prop. Agreement
10200 Oct. 23, 1981	"	"	"		Ansel R. Mc Gill, et al	1157	212		Real Prop. Agree.
10200 Oct. 23, 1981	"	"	"		Elysieth F. Solomon	1157	213		Real Prop. Agree.
11022 Nov. 3, 1981	"	"	2-21-2001	CANCELLED REGISTRY OF DEEDS	Tina H. Whitaker	1157	723		Real Prop. Agree.
11022 Nov. 3, 1981	"	"	10-19-83	Cancelled Dannie S. Tankersley	James Craig Woodside et al	1157	724		Real Prop. Agree.

INDIRECT or GRANTEE Index to Deeds — Greenville County, S. C.

(G)

KEYS PRINTING CO., GREENVILLE, S. C.

Open at Proper Tab according to First Letter or Letters of Name and refer to Buff Sub-Index sheet for page reference.

FILE NUMBER DATE OF RECORD	GRANTEES FAMILY NAMES	GIVEN NAMES ABCDEFGHIJ	GIVEN NAMES JKLMNO	GIVEN NAMES PQRSTUVWXYZ	GRANTORS	BOOK	PAGE	No. of Acres	BRIEF DESCRIPTION, LOCATION, ETC. (Not Warranted)
11075 Nov. 3, 1981	American			Realty Co. Inc. Scenic	Harold Gene Davis et al	1157	705		Lot 75 Crofton Dr. "Idlewood"
11495 Nov. 9, 1981	"	Fed. S. & L. Assoc. 9-6-83 # 7848		Cancelled	Kenneth J. White, Jr. et al Set BK. 82-387	1158	66		Real Prop. Agreement
11495 Nov. 9, 1981	"	Fed. S. & L. Assoc. 4-20-82 # 23340		Cancelled	Ferry D. Danner et al Set BK. 76-1679	1158	67		Real Prop. Agreement
12185 Nov. 17, 1981	"	Fed. S. & L. Assoc. 10-14-82 # 9194		Cancelled	Gene G. Britton et al Set BK. 78-715	1158	477		Real Prop. Agreement
12185 Nov. 17, 1981	"	Fed. S. & L. Assoc. 1-3-83 # 16169		Cancelled	George C. Barry III et al Set BK. 79-31	1158	478		Real Prop. Agreement
12341 Nov. 19, 1981	"	Fed. S. & L. Assoc. 1-23-85 # 21769		Cancelled	James A. McNeely et al Set BK. 88-349	1158	583		Real Prop. Agreement
12341 Nov. 19, 1981	"	Fed. S. & L. Assoc.		Cancelled	E. E. Darrin et al	1158	600		Real Prop. Agreement
12423 Nov. 20, 1981	"			Corp of S.C. Services	David M. Kiser	1158	612		Prop. Reg. Unit 4-B Yorktown Hwy
12424 Nov. 20, 1981	"			Corp of S.C. Services	Clyde Agnew Jr.	1158	613		Prop. Reg. Unit 11-K Yorktown Hwy
12728 Nov. 24, 1981	"			H.S.C. Service Corp	Richard E. Donahoe	1158	748		Prop. Reg. Unit 10-L Yorktown Hwy
12756 Nov. 25, 1981	"	Fed. S. & L. Assoc. 5-21-82 # 35945		Cancelled	Charlie B. Taylor et al Set BK. 77-164	1158	780		Real Prop. Agreement
12756 Nov. 25, 1981	"	Fed. S. & L. Assoc.		Cancelled	Craig A. McAllister	1158	781		Real Prop. Agreement
12756 Nov. 25, 1981	"	Fed. S. & L. Assoc.		Cancelled	W. Allen Lynch et al	1158	782		Real Prop. Agreement
12756 Nov. 25, 1981	"	"		Cancelled	William L. Ublak et al Set BK. 77-671	1158	783		Real Prop. Agreement
12756 Nov. 25, 1981	"	"		Cancelled	Robert M. Williamson et al Set BK. 79-875	1158	784		Real Prop. Agree.
13059 Dec. 1, 1981	"	Fed. S. & L. Assoc.		Cancelled	Kenneth A. Sargent et al	1158	999		Real Prop. Agree.

INDIRECT or GRANTEE Index to Deeds — Greenville County, S. C.

REG. U. S. PAT. OFFICE *Chas. M. Cott* County Indexes Since 1888 An Identifying Trade Mark

Open at Proper Tab according to First Letter or Letters of Name and refer to Buff Sub-Index sheet for page reference.

COTT FAMILY NAME INDEX No. 75 © 1949
MADE BY THE COTT INDEX COMPANY, COLUMBUS, OHIO
SOLD BY WALKER, EVANS & COGSWELL CO., CHARLESTON, S.C.

(H)

FILE NUMBER	DATE OF RECORD	GRANTEES FAMILY NAMES	GIVEN NAMES ABCDEFGHIJ	GIVEN NAMES KLMNOPQ	GIVEN NAMES RSTUVWXYZ	GRANTORS	BOOK	PAGE	No. of Acres	BRIEF DESCRIPTION, LOCATION, ETC. (Not Warranted)
13059	Dec. 1, 1981	American		<i>Cancelled</i>	10-28-83 #13909	<i>136 82-1800</i>	1159	1		Real Prop. Agree.
13269	Dec. 3, 1981	"	Fed. S. & L. Assoc.	<i>Cancelled</i>	6-1-83 #32266	<i>1st Blk 80-1820</i>	1159	112		Real Prop. Agree.
13464	Dec. 7, 1981	"	Fed. S. & L. Assoc.	<i>Cancelled</i>	7-27-84 #3002	<i>1st Blk 86-463</i>	1159	217		Real Prop. Agree.
13744	Dec. 10, 1981	"	Fed. S. & L. Assoc.	<i>Cancelled</i>	7-19-84 #2087	<i>1st Blk 86-266</i>	1159	355		Real Prop. Agree.
13929	Dec. 14, 1981	"	Fed. S. & L. Assoc.	<i>Cancelled</i>	2-3-84 #24071	<i>1st Blk 84-45</i>	1159	426		Real Prop. Agree.
13955	Dec. 14, 1981	"	Fed. S. & L. Assoc.	<i>Cancelled</i>		J. Ray Jackson, et al	1159	401		Real Prop. Agree. Prop. Reg. Unit 16 C Yorktown Horiz
14244	Dec. 17, 1981	"	Fed. S. & L. Assoc.	<i>Cancelled</i>	1-27-86 #24602	<i>1st Blk 92-254 et al</i>	1159	625		Real Prop. Agree.
14244	Dec. 17, 1981	"	Fed. S. & L. Assoc.	<i>Cancelled</i>	10-8-84 #10651	<i>1st Blk 87-73</i>	1159	626		Real Prop. Agree.
14538	Dec. 22, 1981	"	Fed. S. & L. Assoc.	<i>Cancelled</i>	3-3-83 #21813	<i>1st Blk 79-1401</i>	1159	774		Real Prop. Agree.
14797	Dec. 28, 1981	"	Fed. S. & L. Assoc.	<i>Cancelled</i>	12-16-82 #14640	<i>1st Blk 78-1786</i>	1160	53		Real Prop. Agreement
14797	Dec. 28, 1981	"	Fed. S. & L. Assoc.	<i>Cancelled</i>	3-19-85 #37454	<i>1st Blk 88-1694</i>	1160	54		Real Prop. Agreement
15136	Dec. 31, 1981	"	Fed. S. & L. Assoc.	<i>Cancelled</i>	7-22-82 #1699	<i>1st Blk 77-1172</i>	1160	347		Real Prop. Agreement
15136	Dec. 31, 1981	"	Fed. S. & L. Assoc.	<i>Cancelled</i>		Richard N. Lusk, et al	1160	348		Real Prop. Agreement
15256	Dec. 31, 1981	"	Fed. S. & L. Assoc.	<i>Cancelled</i>		Raymond Lee Alexander, et al	1160	395		Real Prop. Agree. Prop. Reg. Unit 10 G Yorktown Horiz
15587	Jan 7, 1982	"	Fed. S. & L. Assoc.	<i>Cancelled</i>	4-6-83 #25639	<i>1st Blk 80-300</i>	1160	760		Real Prop. Agree.
15587	Jan 7, 1982	"	Fed. S. & L. Assoc.	<i>Cancelled</i>	3-29-84 #30117	<i>1st Blk 84-15104 et al</i>	1160	761		Real Prop. Agree.

INDIRECT or GRANTEE Index to Deeds — Greenville County, S. C.

(4)

REG. U. S. PAT. OFFICE *CurmCott* County Indexes Since 1888 An Identifying Trade Mark

Open at Proper Tab according to First Letter or Letters of Name and refer to Buff Sub-Index sheet for page reference.

COTT FAMILY NAME INDEX No. 75 © 1949
MADE BY THE COTT INDEX COMPANY, COLUMBUS, OHIO
SOLD BY WALKER, EVANS & COGSWELL CO., CHARLESTON, S.C.

FILE NUMBER DATE OF RECORD	GRANTEES FAMILY NAMES	GIVEN NAMES ABCDEFGHIJ	GIVEN NAMES JKLMNO	GIVEN NAMES PQRSTUVWXYZ	GRANTORS	BOOK	PAGE	No. of Acres	BRIEF DESCRIPTION, LOCATION, ETC. (Not Warranted)
15801 Jan. 11, 1982	American		2-16-87	Cancelled # 33446	W. R. Blackmon, Jr. et al	1160	970		Real Prop Agree.
16500 Jan 22, 1982	"		12-2-86	Cancelled # 22170	James M. Sutton, et al	1161	397		Real Prop Agree.
16500 Jan 22, 1982	"		4-16-84	Cancelled # 32146	Allen Whittle, et al	1161	398		Real Prop Agree.
16500 Jan 22, 1982	"		2-23-88	Cancelled # 36355	Larry E. Seay, et al	1161	399		Real Prop Agree.
16701 Jan. 26, 1982	"		10-22-84	Cancelled # 12082	B. F. Gregory, Jr. et al	1161	457		Real Prop Agree.
16904 Jan 28, 1982	"		1-7-87	Cancelled # 28671	Edward J. Nasser	1161	589		Real Prop Agree.
16904 Jan 28, 1982	"		7-14-83	Cancelled # 1466	Cecil L. Field, Jr. et al	1161	590		Real Prop Agree.
16955 Jan 28, 1982	"			Corporation	City of Simpsonville	1161	568		Sewer Easement Powderhorn
17145 Feb. 1, 1982	"		9-18-86	Cancelled # 11384	Thomas M. Loftin, et al	1161	699		Real Property Agreement
17145 Feb 1, 1982	"		1-14-88	Cancelled # 31387	Draine K. Clayton, et al	1161	700		Real Prop. Agree.
17480 Feb 4, 1982	"		8-23-83	Cancelled # 6294	Joe A. Vaughn, et al	1161	995		Real Prop Agree.
17480 Feb 4, 1982	"		10-26-87	Cancelled # 19441	Robert Stephens Crapper	1161	996		Real Prop Agree.
17480 Feb 4, 1982	"			Cancelled	Beulah H. Chase	1161	997		Real Prop. Agree.
17480 Feb. 4, 1982	"		4-28-89	Cancelled # 18380	Wickey Hicks, et al	1161	998		Real Prop. Agree.
17910 Feb 10, 1982	"		5-18-92	Cancelled # 35620	James J. Jackson, et al	1162	293		Real Prop. Agree.
17910 Feb 10, 1982	"		7-14-87	Cancelled # 2375	Marcus E. Scott, et al	1162	294		Real Prop. Agree.

INDIRECT or GRANTEE Index to Deeds — Greenville County, S. C.

REC. U. S. PAT OFFICE *Chas McCott* County Indexes Since 1888 An Identifying Trade Mark

Open at Proper Tab according to First Letter or Letters of Name and refer to Buff Sub-Index sheet for page reference.

COTT FAMILY NAME INDEX No. 75 © 1949
MADE BY THE COTT INDEX COMPANY, COLUMBUS, OHIO
SOLD BY WALKER, EVANS & COGSWELL CO., CHARLESTON, S.C.


(1)

FILE NUMBER	GRANTEES	GIVEN NAMES	GIVEN NAMES	GIVEN NAMES	GRANTORS	BOOK	PAGE	No. of Acres	BRIEF DESCRIPTION, LOCATION, ETC. (Not Warranted)
DATE OF RECORD	FAMILY NAMES	ABCDEFGHIJ	IJKLMNOP	QRSTUVWXYZ					
18150					Cancelled 8-22-83 # 6104 Lot B/c 81-1964				
Feb 12, 1982	American	<i>John S. & L. Casore</i>	<i>Dannie S. Inkersley</i>		<i>Marion Campbell et al</i>	1162	391		Real Prop. Agree.
18841					Cancelled				
Feb 23, 1982	"	<i>"</i>	<i>"</i>	7-15-87 # 2500 Lot BK 103-536	<i>Peter E. Gates</i>	1162	829		Real Prop. Agree.
18841					Cancelled 6-14-82 # 27911 Lot BK 77-512				
Feb 23, 1982	"	<i>Dannie S. Inkersley</i>	<i>"</i>		<i>Clyde R. Ahee, et al</i>	1162	830		Real Prop. Agree.
19170					Cancelled				
Feb 26, 1982	"	<i>"</i>	<i>"</i>	6-27-85 # 39633 Lot BK 90-384 et al	<i>Lavern K. Muzman Jr.</i>	1163	30		Real Prop. Agree.
19497					Cancelled				
Mar 3, 1982	"	<i>"</i>	<i>"</i>	3-30-87 # 40519 Lot BK 101-18	<i>Gordon E. Wood, et al</i>	1163	289		Real Prop. Agree.
19693					Cancelled				
Mar 4, 1982	"	<i>"</i>	<i>"</i>	4-8-87 # 42480 Lot BK 101-422 et al	<i>Merschel L. Morningstar</i>	1163	440		Real Prop. Agree.
19693					Cancelled				
Mar 4, 1982	"	<i>"</i>	<i>"</i>	5-3-88 # 47355 Lot BK 107-1770	<i>Roy B. Clyburne et al</i>	1163	441		Real Prop. Agree.
19827					Cancelled				
Mar 5, 1982	"	<i>"</i>	<i>"</i>	6-7-83 # 33841 Lot BK 80-1932	<i>Patricia J. Esakov</i>	1163	492		Real Prop. Agree.
19827					Cancelled				
Mar 5, 1982	"	<i>"</i>	<i>"</i>	7-5-83 # 382 Lot BK 81-644 et al	<i>B. E. Willingham Jr.</i>	1163	493		Real Prop. Agree.
20061					Cancelled				
Mar 9, 1982	"	<i>"</i>	<i>"</i>		<i>300 Marion Workman</i> <i>SA Marion Joyce Workman</i> <i>Master Frank P. Mc Dowen</i>	1163	573	2.0	acres Part 1/2
20317					Cancelled 6-3-85 # 36840				
Mar 11, 1982	"	<i>"</i>	<i>"</i>		<i>Jeffrey R. Young, et al</i>	1163	780		Real Prop. Agree.
20317					Cancelled				
Mar 11, 1982	"	<i>"</i>	<i>"</i>	1-3-83 # 16088	<i>Tommy W. Gregory, et al</i>	1163	781		Real Prop. Agree.
20844					Cancelled				
Mar 18, 1982	"	<i>"</i>	<i>"</i>	2-24-83 # 21061 Lot BK 79-11266	<i>Marilyn Pietraschke</i>	1164	89		Real Prop. Agree.
20844					Cancelled				
Mar 18, 1982	"	<i>"</i>	<i>"</i>	3-2-87 # 35404	<i>D. Richard Stroup</i>	1164	90		Real Prop. Agree.
21217					Cancelled				
Apr 23, 1982	"	<i>"</i>	<i>"</i>	5-25-84 # 37146 Lot BK 85-983	<i>Jina M. Jenko</i>	1164	270		Real Prop. Agree.
21217					Cancelled				
Mar 23, 1982	"	<i>"</i>	<i>"</i>	7-20-88 # 3402	<i>James D. Davis, et al</i>	1164	271		Real Prop. Agree.

INDIRECT or GRANTEE Index to Deeds — Greenville County, S. C.

(1)

REG. U. S. PAT. OFFICE *Chas McCott* County Indexes Since 1888 An Identifying Trade Mark

 Open at Proper Tab according to First Letter or Letters of Name and refer to Buff Sub-Index sheet for page reference.

COTT FAMILY NAME INDEX No. 75 © 1949
MADE BY THE COTT INDEX COMPANY, COLUMBUS, OHIO
SOLD BY WALKER, EVANS & COGSWELL CO., CHARLESTON, S.C.

FILE NUMBER DATE OF RECORD	GRANTEES FAMILY NAMES	GIVEN NAMES ABCDEFGHIJ	GIVEN NAMES JKLMNO	GIVEN NAMES PQRSTUVWXYZ	GRANTORS	BOOK	PAGE	No. of Acres	BRIEF DESCRIPTION, LOCATION, ETC. (Not Warranted)
21217 Mar. 23, 1982	American	Fed. S. & L. Assoc. 2-22-96 # 10475		<i>cancelled</i>	James E. Adams, et al Set BK 166-1983	1164	272		Real Prop. Agree.
21571 Mar. 29, 1982	"	" " "		<i>cancelled</i>	William J. McRae, et al Corp. of S.C. Service	1164	571		Real Property Agreement Prop. Reg. Unit 5-12 Yorktowns Horiz.
21591 Mar. 29, 1982	"	5-18-83 # 30682		<i>cancelled</i>	Robert P. Phillips Set BK 80-1475	1164	503		
21797 Mar. 31, 1982	"	Fed. S. & L. Assoc. 5-14-82 # 25364		<i>cancelled</i>	Robert A. Mappatt Set BK. 77-571	1164	746		Real Property Agreement
22220 Apr. 5, 1982	"	Fed. S. & L. Assoc.		<i>cancelled</i>	Elwyn K. Douglas, et al	1165	2		Real Property Agreement
22535 Apr. 8, 1982	"	Fed. S. & L. Assoc. 5-16-83		<i>cancelled</i>	James Bowling et al Set BK. 80-1378	1165	133		Real Property Agreement
22933 Apr. 14, 1982	"	Fed. S. & L. Assoc.		<i>cancelled</i>	Wm Hunter Cook, et al	1165	340		Real Property Agreement
22933 Apr. 14, 1982	"	Fed. S. & L. Assoc.		<i>cancelled</i>	Joe Daniel Hickey 1-25-90 # 3786 S. Bk. 1170-660	1165	341		Real Property Agreement
22933 Apr. 14, 1982	"	Fed. S. & L. Assoc.		<i>cancelled</i>	Richard L. Jones, et al 6-27-86 # 43856 S. Bk. 95-1043	1165	342		Real Property Agreement
23206 Apr. 19, 1982	"	Fed. S. & L. Assoc.		<i>cancelled</i>	Clydeane B. Steen 9-23-82 # 7178 S. Bk. 78-267	1165	552		Real Property Agreement
23563 Apr. 22, 1982	"	Fed. S. & L. Assoc.		<i>cancelled</i>	Jack D. Druffett, et al	1165	773		Real Property Agreement
23563 Apr. 22, 1982	"	Fed. S. & L. Assoc.		<i>cancelled</i>	Jennie Coleman, et al 6-12-85 # 37901 S. Bk. 89-1953	1165	774		Real Property Agreement
24085 Apr. 29, 1982	"	Fed. S. & L. Assoc.		<i>cancelled</i>	Mary E. Bramlett 12-8-82 # 13850 S. Bk. 78-1645 et al	1166	118		Real Property Agreement
24088 Apr. 29, 1982	"	Fed. S. & L. Assoc.		<i>cancelled</i>	John W. Whitehurst 38064 S. Bk. 97-1549 et al	1166	119		Real Property Agreement
24727 May 6, 1982	"	Fed. S. & L. Assoc.		<i>cancelled</i>	Louis B. Partin 5-16-86 # 38064 S. Bk. 97-1549 et al	1166	546		Real Property Agreement
24727 May 6, 1982	"	Fed. S. & L. Assoc.		<i>cancelled</i>	John H. Manthei, 8-30-83 # 7086 S. Bk. 82-229 et al	1166	547		Real Property Agreement

INDIRECT or GRANTEE Index to Deeds — Greenville County, S. C.

KEYS PRINTING CO., GREENVILLE, S. C.

Open at Proper Tab according to First Letter or Letters of Name and refer to Buff Sub-Index sheet for page reference.

FILE NUMBER DATE OF RECORD	GRANTEES FAMILY NAMES	GIVEN NAMES ABCDEFGH	GIVEN NAMES IJKLMNO	GIVEN NAMES PQRSTUVWXYZ	GRANTORS	BOOK	PAGE	No. of Acres	BRIEF DESCRIPTION, LOCATION, ETC. (Not Warranted)
24727 May 6, 1982	American	Feb. S. & L. Assoc.	<i>Cancelled</i>	8.3.84 # 3854	J. & Bk. 86-651 et al Tommy S. Perkins	1166	548		Real Property Agreement
24727 May 6, 1982	"	Feb. S. & L. Assoc.	<i>Cancelled</i>	# 39251	J. & Bk. 85-1392 et al Guy H. Deymour	1166	549		Real Property Agreement
24727 May 6, 1982	"	Feb. S. & L. Assoc.	<i>Cancelled</i>	1-28-86 # 37769	J. & Bk. 93-298 W.M. Weber	1166	550		Real Property Agreement
24727 May 6, 1982	"	Feb. S. & L. Assoc.	<i>Cancelled</i>	9-5-2003	# 104533 J. & Bk. 283-1631 Gary R. Watkins	1166	551		Real Property Agreement
24841 May 7, 1982	"	Feb. S. & L. Assoc.	<i>Cancelled</i>	5-5-89 # 95990	J. & Bk. 113-1030 et al Wesley L. Nix	1166	565		Real Property Agreement
24940 May 10, 1982	--	Feb. S. & L. Assoc.	<i>Cancelled</i>	6-28-83 # 35636	J. & Bk. 81-521 Jodi Lee Hughes	1166	572		Real Property Agreement
24974 May 10, 1982	"	Feb. S. & L. Assoc.	<i>Cancelled</i>	12-5-84 # 16999	J. & Bk. 87-138 et al Mr. John R. Sisco, et al	1166	629		Real Property Agreement Caybrake I. Lot 64 Connington Rd.
25153 May 12, 1982	"	Feb. S. & L. Assoc.	<i>Cancelled</i>	11-3-83 # 14754	J. & Bk. 82-1980 Mack Alex	1166	801		Real Property Agreement
25873 May 21, 1982	"	Feb. S. & L. Assoc.	<i>Cancelled</i>	2-10-84 # 21692	<i>Cancelled</i> Det BK 84-203 Robert L. Brown, et al	1167	309		Real Prop. Agree.
25873 May 21, 1982	"	Feb. S. & L. Assoc.	<i>Cancelled</i>	10-24-90 # 51839	J. & Bk. 121-1090 Jack L. Mahaffey	1167	310		Real Prop. Agree.
26068 May 21, 1982	"	Feb. S. & L. Assoc.	<i>Cancelled</i>	11-16-84 # 14951	Det. Bk. 87-1010 Linda P. Brown	1167	311		Real Prop. Agree.
26068 May 24, 1982	"	Feb. S. & L. Assoc.	<i>Cancelled</i>	9-21-89 # 42579	J. & Bk. 115-1041 et al James M. Thompson	1167	369		Real Prop. Agree.
26068 May 24, 1982	"	Feb. S. & L. Assoc.	<i>Cancelled</i>	9-16-82 # 6668	Det. Bk. 78-137 et al Frank W. Dweck	1167	370		Real Prop. Agree.
26068 May 24, 1982	"	Feb. S. & L. Assoc.	<i>Cancelled</i>		Richard L. Davies	1167	371		Real Prop. Agree.
26888 May 24, 1982	"	Feb. S. & L. Assoc.	<i>Cancelled</i>	4-16-84 # 32146	Det. Bk. 84-915 et al Christopher J. Shell	1167	372		Real Prop. Agree.
June 2, 1982	"	Feb. S. & L. Assoc.	<i>Cancelled</i>		Allan Whittle	1167	942		Real Prop. Agree.

INDIRECT or GRANTEE Index to Deeds — Greenville County, S. C.

(J)

KEYS PRINTING CO., GREENVILLE, S. C.

Open at Proper Tab according to First Letter or Letters of Name and refer to Buff Sub-Index sheet for page reference.

FILE NUMBER DATE OF RECORD	GRANTEES FAMILY NAMES	GIVEN NAMES ABCDEFGH	GIVEN NAMES IJKLMNO	GIVEN NAMES PQRSTUVWXYZ	GRANTORS	BOOK	PAGE	No. of Acres	BRIEF DESCRIPTION, LOCATION, ETC. (Not Warranted)
26888 June 2, 1982	American		Cancelled	8-1-83 #	3616 S. + Bk 81-1349 Billie M. Henderson etal	1167	943		Real Prop. Agree.
26888 June 2, 1982	"	Fed. S. + L. Assoc.			Lynn M. Stokes	1167	944		Real Prop. Agree.
26888 June 2, 1982	"	Fed. S. + L. Assoc.			Elizabeth Solomon	1167	945		Real Prop. Agree.
26888 June 2, 1982	"	Fed. S. + L. Assoc.			John J. Finn	1167	946		Real Prop. Agree.
27182 June 4, 1982	"	Fed. S. + L. Assoc.			Hilda Cordell	1168	130		Real Prop. Agree.
27182 June 4, 1982	"	Fed. S. + L. Assoc.	Cancelled 10-24-84 #12422	Cancelled Dannie S. Tankersley RMC	Det Bk 87-489 Harry J. Aiken etal	1168	131		Real Prop. Agree.
27182 June 4, 1982	"	Fed. S. + L. Assoc.	Cancelled Dannie S. Tankersley RMC	10-30-84 #12978	Det Bk 87-571 John C. Mitchell, Jr. etal	1168	133		Real Prop. Agree.
27182 June 4, 1982	"	Fed. S. + L. Assoc.	Cancelled Dannie S. Tankersley RMC	4-29-83 #28595	Det Bk 80-923 Clude R. Abee etal	1168	134		Real Prop. Agree.
27182 June 4, 1982	"	Fed. S. + L. Assoc.	Cancelled Dannie S. Tankersley RMC	5-20-85 Det Bk 89-1349	By atty-in-fact H. Perry Rosmond	1168	132		Real Prop. Agree.
27669 June 10, 1982	"	"	"	"	Mez C. Rosmond etal	1168	132		Real Prop. Agree.
28177 June 16, 1982	"	"	"	Cancelled 7-6-83 #	William J. Magrini 367 S. + Bk 81-1649 etal	1168	444		Real Prop. Agree.
28177 June 16, 1982	"	"	"	Cancelled Dannie S. Tankersley RMC	Jim L. Sizemore etal	1168	708		Real Prop. Agree.
28177 June 16, 1982	"	"	"	Cancelled 6-26-84 #	Kenneth W. Nelson 40870 S. + Bk 85-1742 etal	1168	209		Real Prop. Agree.
28177 June 16, 1982	"	"	"	Cancelled Dannie S. Tankersley RMC	Nancy L. Higgs 602 S. + Bk 81-7803 etal	1168	710		Real Prop. Agree.
28177 June 16, 1982	"	"	"	Cancelled Dannie S. Tankersley RMC	7-11-83 #	1168	711		Real Prop. Agree.
28177 June 16, 1982	"	"	"	Cancelled Dannie S. Tankersley RMC	11-28-84 #	1168	712		Real Prop. Agree.
28177 June 16, 1982	"	"	"	Cancelled Dannie S. Tankersley RMC	9-23-91 #	1168	713		Real Prop. Agree.

INDIRECT or GRANTEE Index to Deeds — Greenville County, S. C.

9
(K)

KEYS PRINTING CO., GREENVILLE, S. C.

Open at Proper Tab according to First Letter or Letters of Name and refer to Buff Sub-Index sheet for page reference.

FILE NUMBER DATE OF RECORD	GRANTEES FAMILY NAMES	GIVEN NAMES ABCDEFGH	GIVEN NAMES IJKLMNO	GIVEN NAMES PQRSTUVWXYZ	GRANTORS	BOOK	PAGE	No. of Acres	BRIEF DESCRIPTION, LOCATION, ETC. (Not Warranted)
28177 June 16, 1982 28686	American	Fed. S. & L. Assoc. <i>Cancelled</i>	12-27-82	#15473	Viola Bradley Set Bk. 78-1927	1168	714		Real Prop. Agree.
June 22, 1982 28683	"	Donnie S. Tankersley <i>RMCC</i>			Norman Wess. et al # 7185 Set Bk. 78-274	1169	78		Real Prop. Agree.
June 22, 1982 29057	"	"		<i>Cancelled</i> 9-23-82	Cathy D. Erwin. et al	1169	80		Real Prop. Agree. Estate
June 28, 1982 29441	"	"	"	"	Joseph R. Maligon	1169	257		Lot 52 Baldwin Cr. Verdin
June 30, 1982 29428	"	"	"	"	Clarkson Brothers, Inc.	1169	489		Assignment of Rents & Leases
June 30, 1982 ' 44	"	"	"	corp of S.C. Service	Roger F. Schilf 5187 Set Bk. 81-1709	1169	466		Unit 17 Twelve Oaks Horiz. Pty Reg
July 1, 1982 44	"	Fed. S. & L. Assoc. <i>Cancelled</i>			Mable W. Williams etal	1169	587		Real Prop Agree
July 1, 1982 44	"	" " " " "			Larry D. Harrison 5034 Set Bk. 102-150 et al	1169	588		Real Prop Agree
July 1, 1982 803	"	Donnie S. Tankersley <i>RMCC</i>		5-19-87 #	Fred W. Manning 7758 Set Bk. 82-4100	1169	589		Real Prop Agree
July 12, 1982 803	"	Donnie S. Tankersley <i>RMCC</i>		9-6-83 #	Charles Simonton etal	1169	975		Real Property Agreement
July 12, 1982 803	"	"	"	"	Walter R. Neely etal	1169	976		Real Property Agreement
July 12, 1982 803	"	"	"	"	Richard L. McEachee etal	1169	977		Real Property Agreement
July 12, 1982 803	"	"	"	"	Alvin Barker etal	1169	978		Real Property Agreement
July 12, 1982 803	"	Donnie S. Tankersley <i>RMCC</i>		10-29-82 #10369	Edward J. Durham Jr. Set Bk. 78-951	1169	979		Real Property Agreement
July 12, 1982 803	"	"		<i>Cancelled</i> 7-11-83 #	Don Bergeron 1073 Set Bk. 81-828 et al	1169	980		Real Property Agreement
July 12, 1982 803	"	Donnie S. Tankersley <i>RMCC</i>		4-10-83 # 22965	William H. Agnew Set Bk. 130-1149 et al	1169	981		Real Property Agreement

INDIRECT or GRANTEE Index to Deeds — Greenville County, S. C.

(K)

KEYS PRINTING CO., GREENVILLE, S. C.

Open at Proper Tab according to First Letter or Letters of Name and refer to Buff Sub-Index sheet for page reference.

FILE NUMBER DATE OF RECORD	GRANTEES FAMILY NAMES	GIVEN NAMES ABCDEFGH	GIVEN NAMES IJKLMNO	GIVEN NAMES PQRSTUWXYZ	GRANTORS	BOOK	PAGE	No. of Acres	BRIEF DESCRIPTION, LOCATION, ETC. (Not Warranted)
July 16, 1982 1267	American				American Ind. S. & L. Assoc. <i>for Abdon, Michel, Boy, Jacarde et al</i>	1170	234		Lot 64 Bennington Rd. Cambridge M ^{rs} . Susan Gardens
July 16, 1982 1324	"	Fed. S. & L. Assoc.		10-26-87 #	Master W. Daniel Garborough, Jr. <i>19442 S. & Blk 103 & 425 et al</i>	1170	256		Lot 25 Cr. Shannon & Mimosa Dr.
July 19, 1982 1374	"	Fed. S. & L. Assoc.		3-6-83	Dennis J. Labbe <i>Blk. 80-1129 et al</i>	1170	387		Real Prop agree
July 19, 1982 1374	"	Fed. S. & L. Assoc.			C. H. Odom,	1170	388		Real Prop Agree
July 19, 1972 1374	"	Fed. S. & L. Assoc.			Elizabeth Solomon	1170	389		Real Prop Agree
July 21, 1982 1628	"			D.C. Service Corp. 12.15.92 #	Robert E. Bahagan <i>78374 S. & Blk 136-1705 et al</i>	1170	514		Unit 23 Twelve Oaks Hwy. Pky. Reg.
July 23, 1982 1795	"	Fed. S. & L. Assoc.			Georgia J. Wharton <i>et al</i>	1170	655		Real Property Agreement
July 23, 1982 1795	"	Fed S & L Assoc.			John M. Dogan <i>et al</i>	1170	656		Real Property Agreement
July 23, 1982 1795	"	Fed S & L Assoc.			Dean Patterson	1170	657		Real Property Agreement
July 30, 1982 2378	"	Fed. S. & L. Assoc.			George Young Jr. <i>S. & Blk 101/1779 et al</i>	1170	997		Real Property Agreement
July 30, 1982 2378	"	Fed. S. & L. Assoc.		# 48830	Charles J. Crain	1170	998		Real Property Agreement
July 30, 1982 2378	"	Fed. S. & L. Assoc.			Ronald E. White <i>et al</i>	1170	999		Real Property Agreement
Aug. 5, 1982 2980	"	Fed. S. & L. Assoc.		Cancelled 4-18-86 #	James H. Orr, Jr. et al <i>34194 Det Blk 94-571 et al</i>	1171	575		Real Prop. Agreement
Aug 5, 1982 2980	"	"		7-22-83 #	Kirk Nason et al <i>2470 S. & Blk 81 & 1107 et al</i>	1171	576		Real Prop. Agree.
Aug 5, 1982 2980	"	"		3-31-89 #	Michael J. Sano, et al <i>13813 S. & Blk 113-09 et al</i>	1171	577		Real Prop. Agree.

INDIRECT or GRANTEE Index to Deeds — Greenville County, S. C.

KEYS PRINTING CO., GREENVILLE, S. C.

Open at Proper Tab according to First Letter or Letters of Name and refer to Buff Sub-Index sheet for page reference.

(2)

FILE NUMBER DATE OF RECORD	GRANTEES FAMILY NAMES	GIVEN NAMES ABCDEFGH	GIVEN NAMES IJKLMNO	GIVEN NAMES PQRSTUVWXYZ	GRANTORS	BOOK	PAGE	No. of Acres	BRIEF DESCRIPTION, LOCATION, ETC. (Not Warranted)
2980 Aug 5, 1982	American	Federal S &	Cancelled Dannie S. Inkerley	4-30-85 #32731	Richard D. Reris, et al	1171	578		Real Prop. Agreement
2980 Aug 5, 1982	"	"	Cancelled Dannie S. Inkerley	6-16-88 #55843	Joseph S. Scott, et al	1171	579		Real Prop. Agree.
3700 Aug 13, 1982	"	"	Cancelled Dannie S. Inkerley	1-5-87 #28286	Larry J. Plumblee	1172	204		Real Prop. agree.
3700 Aug 13, 1982	"	"	Cancelled Dannie S. Inkerley	7-8-85 #852	Thomas A. Korhutt	1172	205		Real Prop. Agree.
3700 Aug 13, 1982	"	"	Cancelled Dannie S. Inkerley	3-22-84 #29202	Ella Mae Coleman	1172	206		Real Prop. Agree.
3668 Aug 13, 1982	"	"	Cancelled Dannie S. Inkerley	Corp. of S.C.	Beatrice Blake	1172	207		Real Prop. Agree.
3857 Aug 13, 1982	"	"	"	Service	Winnifred M. Shuffler	1172	128		Prop. Reg. Unit 22 Twelve Oaks Horiz.
4403 Aug 16, 1982	"	Federal Savings & Loan Assoc.	Cancelled Dannie S. Inkerley	11-14-86 #19943	N. Keith Brown	1172	281		Lots 57 + 58 "Monticello Estate"
4403 Aug 23, 1982	"	"	Cancelled Dannie S. Inkerley	"	Richard A. Cole	1172	584		Real Prop. Agree.
4403 Aug 23, 1982	"	"	Cancelled Dannie S. Inkerley	8-17-88 #8896	Charles J. Gentry, Jr.	1172	585		Real Prop. Agree.
4403 Aug 23, 1982	"	"	Cancelled Dannie S. Inkerley	11-22-85 #17632	Gerald J. Neff, Jr.	1172	586		Real Prop. Agree.
4403 Aug 23, 1982	"	"	Cancelled Dannie S. Inkerley	10-23-85 #14065	Guy B. Peters	1172	587		Real Prop. Agree.
4403 Aug 23, 1982	"	"	Cancelled Dannie S. Inkerley	3-13-89 #10796	Sharon R. Scott	1172	588		Real Prop. Agree.
4403 Aug 23, 1982	"	"	Cancelled Dannie S. Inkerley	9-30-83 #10634	Robert C. Stoner, Jr.	1172	589		Real Prop. Agree.
4403 Aug 23, 1982	"	"	Cancelled Dannie S. Inkerley	10-8-93 #69079	Thomas J. Wiant	1172	590		Real Prop. Agree.
4403 Aug 23, 1982	"	"	Cancelled Dannie S. Inkerley	6-12-2002 #55159	Edna A. Vermid	1172	591		Real Prop. Agree.

INDIRECT or GRANTEE Index to Deeds — Greenville County, S. C.

(L)

KEYS PRINTING CO., GREENVILLE, S. C.

Open at Proper Tab according to First Letter or Letters of Name and refer to Buff Sub-Index sheet for page reference.

FILE NUMBER DATE OF RECORD	GRANTEES FAMILY NAMES	GIVEN NAMES ABCDEFGHIJ	GIVEN NAMES KLMNOP	GIVEN NAMES QRSTUVWXYZ	GRANTORS	BOOK	PAGE	No. of Acres	BRIEF DESCRIPTION, LOCATION, ETC. (Not Warranted)
4700 Aug 25, 1982	American				Home S. & L. Assoc	1172	743		notice of merger
4699 Aug 25, 1982	"				Bell Fed. S. & L. Assoc.	1172	744		notice of merger
4698 Aug 25, 1982	"				Family Fed. S. & L. Assoc.	1172	745		notice of merger
4697 Aug 25, 1982	"				United Fed. S. & L. Assoc.	1172	746		notice of merger
5123 Aug 31, 1982	"	Cancelled Donnie S. Tankersley RMC	10-8-84 #	10650	but bk 87-77 et al Leonard Douglas Taylor	1173	146		Real Property Agreement
5123 Aug 31, 1982	"	Cancelled Donnie S. Tankersley RMC	3-26-86 #	31407	S. & B. 93-1920 et al R. Gregory Presnell	1173	147		Real Property Agreement
5123 Aug 31, 1982	"	Cancelled Donnie S. Tankersley RMC	5-5-86 #	36461	S. & B. 194-1081 et al William R. Norwood, Jr.	1173	148		Real Property Agreement
5123 Aug 31, 1982	"	Cancelled Donnie S. Tankersley RMC	4-24-87 #	45590	S. & B. 101-1056 et al L. C. McCall,	1173	149		Real Property Agreement
5123 Aug 31, 1982	"	Cancelled Donnie S. Tankersley RMC	11-16-83 #	15959	S. & B. 83-250 et al Walter B. Nebane,	1173	150		Real Property Agreement
5123 Aug 31, 1982	"	Cancelled Donnie S. Tankersley RMC	6-4-87 #	53853	S. & B. 102-816 et al Willie James Johnson	1173	151		Real Property Agreement
5123 Aug 31, 1982	"	Cancelled Donnie S. Tankersley RMC	5-20-83 #	30975	S. & B. 84-80-1565 et al R. Bruce Hamilton	1173	152		Real Property Agreement
5123 Aug 31, 1982	"	Cancelled Donnie S. Tankersley RMC	10-18-84 #	11741	but bk 87-34 et al H. David Hill,	1173	153		Real Property Agreement
5123 Aug 31, 1982	"	Cancelled Donnie S. Tankersley RMC	9-10-84 #	7767	but bk 86-1492 et al Larry J. Harrison	1173	154		Real Property Agreement
5123 Aug 31, 1982	"	Cancelled Donnie S. Tankersley RMC	12-3-82 #	13520	S. & B. 78-1574 et al Robert W. Boeding	1173	155		Real Property Agreement
5123 Aug 31, 1982	"	Cancelled Donnie S. Tankersley RMC	5-28-86 #	39381	S. & B. 94-1873 et al Albert Allen Finley	1173	156		Real Prop. Agree.
5123 Aug 31, 1982	"	Cancelled Donnie S. Tankersley RMC			et al James W. Elgin,	1173	157		Real Prop. Agree.

INDIRECT or GRANTEE Index to Deeds — Greenville County, S. C.

KEYS PRINTING CO., GREENVILLE, S. C.

Open at Proper Tab according to First Letter or Letters of Name and refer to Buff Sub-Index sheet for page reference.

FILE NUMBER DATE OF RECORD	GRANTEES FAMILY NAMES	GIVEN NAMES ABCDEFGHIJ	GIVEN NAMES JKLMNO	GIVEN NAMES PQRSTUVWXYZ	GRANTORS	BOOK	PAGE	No. of Acres	BRIEF DESCRIPTION, LOCATION, ETC. (Not Warranted)
5123 Aug 31, 1982	American	Federal S	Cancelled Donnie S. Inkerley RMC	11-19-84 #15232 Jot Bk. 87-1064	Lucille S. Ehlers etal	1173	158		Real Property Agreement
5123 Aug 31, 1982	"	Cancelled Donnie S. Inkerley RMC	S. 30-83	#32061 Jot Bk. 80-1783	Benton H. Bay, Jr. etal	1173	159		Real Property Agreement
5330 Sep. 1, 1982	"			Corp. of S.C. Service	William H. Pouch	1173	188		Reg. Unit 2-B Park Hgts Horiz Prop.
5632 Sept. 3, 1982	"	Fed. S. & L. Assoc.	Cancelled Donnie S. Inkerley RMC	11-13-85 #16626 Jot Bk. 92-406	Elmer S. Wilson, Inc.	1173	358		Lot 2 Tryon St. Wilson Acres
5567 Sep. 3, 1982	"	Fed. S. & L. Assoc.	Cancelled Donnie S. Inkerley RMC	2-24-88 #36675 Jot Bk. 106-1807 Jot	W. A. Anderson	1173	351		Real Property Agreement
5567 Sep 3, 1982	"	Fed. S. & L. Assoc.	Cancelled Donnie S. Inkerley RMC	3-16-88 #39771 Jot Bk. 107-439	Phillip H. Blackston	1173	352		Real Property Agreement
5567 Sep 3, 1982	"	"	Cancelled Donnie S. Inkerley RMC	10-28-87 #19807 Jot Bk. 105-312	William D. Dyl, etal	1173	353		Real Prop. Agreement
5902 Sep. 3, 1982	"	"	Cancelled Donnie S. Inkerley RMC		Marianne D. Johnson	1173	354		Real Prop. Agree.
6041 Sep. 7, 1982	"	"		Corp of S.C. Service	Phillip B. Zilly, etal	1173	476		Real Prop. Agree.
6099 Sept 9, 1982	"	"			James W. Garrick, Jr.	1173	595		Reg. Unit 10-K Yorktown Horiz Prop.
6099 Sep. 10, 1982	"	Fed. S. & L. Assoc.	Cancelled Donnie S. Inkerley RMC	5-15-91 #23839 Jot Bk. 124-830	Richard A. Almeida	1173	611		Real Prop. Agreement
6099 Sep. 10, 1982	"	Fed. S. & L. Assoc.	Cancelled Donnie S. Inkerley RMC	5-15-91 #23838 Jot Bk. 124-829	Wade M. Carter	1173	612		Real Prop. Agreement
6099 Sep. 10, 1982	"	Fed. S. & L. Assoc.	Cancelled Donnie S. Inkerley RMC	6-8-84 #38948 Jot Bk. 85-1314	Thomas J. Palmer, Jr.	1173	613		Real Prop. Agree.
6099 Sep. 10, 1982	"	"	Cancelled Donnie S. Inkerley RMC	4-6-84 #31285 Jot Bk. 84-1688	B. Gerald Middle, etal	1173	614		Real Prop. Agree.
6099 Sep. 10, 1982	"	"	Cancelled Donnie S. Inkerley RMC		Terese Springfield	1173	615		Real Prop. Agree.
6099 Sep. 10, 1982	"	"			Alice G. Weber	1173	616		Real Prop. Agree.

INDIRECT or GRANTEE Index to Deeds — Greenville County, S. C.

(M)

KEYS PRINTING CO., GREENVILLE, S. C.

Open at Proper Tab according to First Letter or Letters of Name and refer to Buff Sub-Index sheet for page reference.

FILE NUMBER DATE OF RECORD	GRANTEES FAMILY NAMES	GIVEN NAMES ABCDEFGHIJ	GIVEN NAMES JKLMNO	GIVEN NAMES PQRSTUVWXYZ	GRANTORS	BOOK	PAGE	No. of Acres	BRIEF DESCRIPTION, LOCATION, ETC. (Not Warranted)
6369 Sept. 14, 1982	American	<i>Cancelled</i>	<i>Cancelled</i>	4-30-87 #46601	<i>Cancelled</i> et al Francis D. Kerwin	1173	803		Real Prop. Agree
6369 Sept. 14, 1982	"	<i>Cancelled</i>	<i>Cancelled</i>	2-26-86 #28024	<i>Cancelled</i> et al William M. Armstrong	1173	804		Real Prop. Agree
6369 Sept. 14, 1982	"	<i>Cancelled</i>	<i>Cancelled</i>	" "	Hally L. Drummond	1173	805		Real Prop. Agree
6369 Sept. 14, 1982	"	<i>Cancelled</i>	<i>Cancelled</i>	5-5-83 #29174	<i>Cancelled</i> et al Ray A. Turner, Jr.	1173	806		Real Prop. Agree
6445 Sep. 15, 1982	"	<i>Cancelled</i>	<i>Cancelled</i>	9-21-83 #9533	<i>Cancelled</i> et al Robert Stone, Jr.	1173	953		Real Prop. Agree.
6445 Sep. 15, 1982	"	<i>Cancelled</i>	<i>Cancelled</i>	4-12-83 #26370	<i>Cancelled</i> et al Richard S. Watts	1173	954		Real Prop. Agree.
7197 Sep. 23, 1982	"	<i>Cancelled</i>	<i>Cancelled</i>	12-22-83 #19872	<i>Cancelled</i> et al Mable Simpson Yeargin	1174	419		Real Prop. Agree.
7197 Sep. 23, 1982	"	<i>Cancelled</i>	<i>Cancelled</i>	4-30-85 #32734	<i>Cancelled</i> et al Charles F. Connolly, et al	1174	420		Real Prop. Agree.
7197 Sep. 23, 1982	"	<i>Cancelled</i>	<i>Cancelled</i>	2-10-84 #24689	<i>Cancelled</i> et al Carl W. Rehling, et al	1174	421		Real Prop. Agree.
7337 Sep. 24, 1982	"	<i>Cancelled</i>	<i>Cancelled</i>	1-14-88 #31382	<i>Cancelled</i> et al Clarence F. Davis, Jr.	1174	576		Real Prop. Agree.
7971 Oct. 1, 1982	"	<i>Cancelled</i>	<i>Cancelled</i>	1-23-85 #21769	<i>Cancelled</i> et al E. E. Davison	1175	12		Real Prop. Agree.
7971 Oct. 1, 1982	"	<i>Cancelled</i>	<i>Cancelled</i>	10-15-85 #13003	<i>Cancelled</i> et al Dora Royce Etris	1175	13		Real Prop. Agree.
7971 Oct. 1, 1982	"	<i>Cancelled</i>	<i>Cancelled</i>	4-30-86 #35849	<i>Cancelled</i> et al L. Michael Jordan	1175	14		Real Prop. Agree.
7971 Oct. 1, 1982	"	<i>Cancelled</i>	<i>Cancelled</i>	3-7-84 #27428	<i>Cancelled</i> et al Mar. E. Bennett	1175	15		Real Prop. Agree.
7971 Oct. 1, 1982	"	<i>Cancelled</i>	<i>Cancelled</i>	12-28-87 #29256	<i>Cancelled</i> et al V. Barkley	1175	16		Real Prop. Agree.
8315 Oct. 5, 1982	"	<i>Cancelled</i>	<i>Cancelled</i>	2-23-83 #20977	<i>Cancelled</i> et al Rita L. Baughn	1175	200		Real Prop. Agree.

INDIRECT or GRANTEE Index to Deeds — Greenville County, S. C.

KEYS PRINTING CO., GREENVILLE, S. C.

Open at Proper Tab according to First Letter or Letters of Name and refer to Buff Sub-Index sheet for page reference.

FILE NUMBER DATE OF RECORD	GRANTEES FAMILY NAMES	GIVEN NAMES ABCDEFGHIJ	GIVEN NAMES JKLMNO	GIVEN NAMES PQRSTUVWXYZ	GRANTORS	BOOK	PAGE	No. of Acres	BRIEF DESCRIPTION, LOCATION, ETC. (Not Warranted)
8315 Oct. 5, 1982	American			Cancelled 5-20-87 # 50585 St. Bl. 102-194 Dannie S. Tankersley sec.	Charles E. Brock	1175	201		Real Prop. Agree.
8315 Oct. 5, 1982	"			Cancelled 4-14-89 # 16093 St. Bl. 113-413 Dannie S. Tankersley	Robert A. Bichel	1175	202		Real Prop. Agree.
8315 Oct. 5, 1982	"			Cancelled 4-28-86 # 35335 St. Bl. 94-893 Dannie S. Tankersley	Jessie E. Byers	1175	203		Real Prop. Agree.
8315 Oct. 5, 1982	"			Cancelled 11-8-93 # 77575 5th Bl. 140-458 Dannie S. Tankersley	Jessie J. Ellenburg	1175	204		Real Prop. Agree.
8315 Oct. 5, 1982	"			Cancelled 11-11-87 # 33099 St. Bl. 105-998 Dannie S. Tankersley	A. C. Eskridge	1175	205		Real Prop. Agree.
8315 Oct. 5, 1982	"			Cancelled 5-21-92 # 32158 Dannie S. Tankersley	Tom. Lynn Goodwin	1175	206		Real Prop. Agree.
8315 Oct. 5, 1982	"			Cancelled 2-10-87 # 32725 Dannie S. Tankersley	St. Bl. 100-130				
8315 Oct. 5, 1982	"			Cancelled 11-16-84 # 14952 Dannie S. Tankersley	Ketty L. Kennstedt	1175	207		Real Prop. Agree.
8315 Oct. 5, 1982	"			Cancelled 9-12-83 # 8396 St. Bl. 82-532 Dannie S. Tankersley	Samuel M. Littlejohn	1175	208		Real Prop. Agree.
8315 Oct. 5, 1982	"			Cancelled 11-20-84 # 15324 Dannie S. Tankersley	K. M. Kinney	1175	209		Real Prop. Agree.
8315 Oct. 5, 1982	"			" " " " " " " "	William J. Retzer	1175	210		Real Prop. Agree.
8315 Oct. 5, 1982	"			" " " " " " " "	Hyman J. Small	1175	211		Real Prop. Agree.
8564 Oct. 7, 1982	"			Cancelled 5-14-84 # 35674 Dannie S. Tankersley	St. Bl. 85-643				
8564 Oct. 7, 1982	"			Cancelled 6-27-95 # 36036 Dannie S. Tankersley	Douglas W. Fisher	1175	408		Real Prop. Agree.
8564 Oct. 7, 1982	"			" " " " " " " "	Annie D. Dobb	1175	409		Real Prop. Agree.
8564 Oct. 7, 1982	"			" " " " " " " "	John R. Parrin, Jr.	1175	410		Real Prop. Agree.
8564 Oct. 7, 1982	"			Cancelled 2-12-86 # 26631 Dannie S. Tankersley	St. Bl. 93-725				
8564 Oct. 7, 1982	"			Cancelled 10-2-95 # 59905 Dannie S. Tankersley	Ann M. McAlister	1175	411		Real Prop. Agree.
8564 Oct. 7, 1982	"			" " " " " " " "	Connie M. Morris	1175	412		Real Prop. Agree.

INDIRECT or GRANTEE Index to Deeds — Greenville County, S. C.

(N)

KEYS PRINTING CO., GREENVILLE, S. C.

☞ Open at Proper Tab according to First Letter or Letters of Name and refer to Buff Sub-Index sheet for page reference.

FILE NUMBER DATE OF RECORD	GRANTEES FAMILY NAMES	GIVEN NAMES ABCDEFGHIJ	GIVEN NAMES JKLMNO	GIVEN NAMES PQRSTUVWXYZ	GRANTORS	BOOK	PAGE	No. of Acres	BRIEF DESCRIPTION, LOCATION, ETC. (Not Warranted)
9265 Oct. 15, 1982	American	Cancelled Federal Savings & Loan Assoc.	6-3-86	Cancelled Donnie S. Inkersley	40298 St. Bl. 95-76 et al Sumner Allen Dot Bl. 79-357 et al	1175	802		Real Prop. Agmt.
9265 Oct. 15, 1982	"	Cancelled Donnie S. Inkersley VEMC	1-26-83	#18249	Donna R. Wieg 86-1562 et al	1175	803		Real Prop. Agmt.
9265 Oct. 15, 1982	"	Cancelled Donnie S. Inkersley VEMC	9-12-84	# 3010 Dot Bl.	James A. Hampton et al	1175	804		Real Prop. Agmt.
9338 Oct. 18, 1982	"	Cancelled Donnie S. Inkersley VEMC	1-14-85	# 20921	Abram A. Dick, et al St. Bl. 88-109	1175	851		Real Property Agreement
9338 Oct. 18, 1982	"	Cancelled Donnie S. Inkersley VEMC	8-27-86	# 8192	Robert F. Casey, Jr. et al St. Bl. 96-1306	1175	852		Real Property Agreement
9338 Oct. 18, 1982	"	Cancelled Donnie S. Inkersley VEMC	10-9-87	# 16994	Donald R. Crawford et al St. Bl. 104-19017	1175	853		Real Property Agreement
9338 Oct. 18, 1982	"	Cancelled Donnie S. Inkersley VEMC	5-13-83	# 30211 Dot Bl.	Charles D. Smith Bl. 80-1322	1175	854		Real Property Agreement
9338 Oct. 18, 1982	"	Cancelled Donnie S. Inkersley VEMC			Ray O. Wilson, et al	1175	855		Real Property Agreement
10045 Oct. 26, 1982	"	Cancelled Enterprise, a New Partnership			Roger H. Henry, Jr. 11-19-85 #17209 St. Bl. 92-525	1176	149		Assignment of Interest in Partnership
10275 Oct. 28, 1982	"	Cancelled Federal S. & L. Assoc.	1-24-83	# 17961 Dot Bl.	Marie A. Stewart Bl. 79-451	1176	279		Real Property Agreement
10275 Oct. 28, 1982	"	Cancelled Donnie S. Inkersley VEMC			Jerry W. Rowland, et al	1176	280		Real Property Agreement
10275 Oct. 28, 1982	"	Cancelled Donnie S. Inkersley VEMC	9-21-83	# 63864	Richard M. Douglas et al St. Bl. 144-1484	1176	281		Real Prop. Agreement
10325 Oct. 28, 1982	"	Cancelled Donnie S. Inkersley VEMC			Bette S. Drayton	1176	282		Real Prop. Agreement Greene St.
11283 Nov 9, 1982	"	Cancelled Fed. S. & L. Assoc.	4-20-84	Service Corp # 32798 St. Bl. 85-59 et al	Reene Brothers, Inc. 32798 St. Bl. 85-59 et al	1176	288		Tract South Church St. &
11283 Nov 9, 1982	"	Cancelled Fed. S. & L. Assoc.	1-19-83	# 17664	Michael Bret Bishop Dot Bl. 79-378	1176	994		Real Property Agreement
11283 Nov 9, 1982	"	Cancelled Fed. S. & L. Assoc.			R. J. Smith Jr. et al	1176	995		Real Prop. Agreement

INDIRECT or GRANTEE Index to Deeds — Greenville County, S. C.

KEYS PRINTING CO., GREENVILLE, S. C.

Open at Proper Tab according to First Letter or Letters of Name and refer to Buff Sub-Index sheet for page reference.

FILE NUMBER DATE OF RECORD	GRANTEES FAMILY NAMES	GIVEN NAMES ABCDEFGHIJ	GIVEN NAMES KLMNO	GIVEN NAMES PQRSTUVWXYZ	GRANTORS	BOOK	PAGE	No. of Acres	BRIEF DESCRIPTION, LOCATION, ETC. (Not Warranted)
11283 Nov. 9, 1982	American/	Federal S	Cancelled Donnie S. Inkerley & L. [unclear]	5-28-86 # 394298	Blk 94-1895 et al Timothy A. Ridgeway	1176	996		Real Property Agreement
11283 Nov. 9, 1982	"	"	Cancelled Donnie S. Inkerley	5-7-85 # 33625	Blk 89-974 Luther A. Riddle et al	1176	997		Real Prop. Agreement
11283 Nov. 9, 1982	"	"	Cancelled Donnie S. Inkerley	4-17-86 # 34012	S. 1 Blk 94-566 Thomas L. Lanning	1176	998		Real Prop. Agree.
11283 Nov. 9, 1982	"	"	Cancelled Donnie S. Inkerley	4-23-84 # 33046	S. 1 Blk 85-97 Anne Hickmann Lantry	1176	999		Real Prop. Agree.
11283 Nov. 9, 1982	"	"	Cancelled Donnie S. Inkerley	7-24-84 # 2546	S. 1 Blk. 86-379 William B. King et al	1177	31		Real Prop. Agree.
11283 Nov. 9, 1982	"	"	Cancelled Donnie S. Inkerley	9-2-86 # 13591	S. 1 Blk. 97-930 Barbara Kohn	1177	32		Real Prop. Agree.
11283 Nov. 9, 1982	"	"	Cancelled Donnie S. Inkerley	4-24-84 # 33138	S. 1 Blk 85-112 Joseph H. Keith III	1177	33		Real Prop. Agree.
11283 Nov. 9, 1982	"	"	Cancelled Donnie S. Inkerley	10-27-83 # 13755	S. 1 Blk 92-1762 H. Eugene Hendrix	1177	34		Real Prop. Agree.
11283 Nov. 9, 1982	"	"	Cancelled Donnie S. Inkerley	8-17-92 # 50768	S. 1 Blk. 133-1517 Peter J. Hickey	1177	35		Real Prop. Agree.
11283 Nov. 9, 1982	"	"	Cancelled Donnie S. Inkerley	6-8-84 # 38946	S. 1 Blk 85-1312 James S. Edgar, et al	1177	36		Real Prop. Agree.
11283 Nov. 9, 1982	"	"	Cancelled Donnie S. Inkerley	11-21-86 # 20957	S. 1 Blk 98-9809 D. B. Dickerson	1177	37		Real Prop. Agree.
11283 Nov. 9, 1982	"	"	"	"	Allen Duke, et al	1177	38		Real Prop. Agree.
11283 Nov. 9, 1982	"	"	1-9-98 # 194	Cancelled [unclear]	S. 1 Blk 186-1271 Louise J. Cardell	1177	39		Real Prop. Agree.
11283 Nov. 9, 1982	"	"	Cancelled Donnie S. Inkerley	12-29-88 # 130557	S. 1 Blk 111-1372 R. P. Clarke, Jr.	1177	40		Real Prop. Agree.
11283 Nov. 9, 1982	"	"	"	"	Michael J. Anderson	1177	41		Real Prop. Agree.
11328 Nov. 9, 1982	"	"	"	corp Service	U S S Service Corp.	1176	978		also: Lot Howard Creek 70 Lots Quail Run also: R/W

INDIRECT or GRANTEE Index to Deeds — Greenville County, S. C.

(0)

KEYS PRINTING CO., GREENVILLE, S. C.

Open at Proper Tab according to First Letter or Letters of Name and refer to Buff Sub-Index sheet for page reference.

FILE NUMBER DATE OF RECORD	GRANTEES FAMILY NAMES	GIVEN NAMES ABCDEFGHIJ	GIVEN NAMES JKLMNO	GIVEN NAMES PQRSTUWXYZ	GRANTORS	BOOK	PAGE	No. of Acres	BRIEF DESCRIPTION, LOCATION, ETC. (Not Warranted)
11790 Nov. 15, 1982	American	Federal	11-20-84	Cancelled #	15324 St Blk. 87-1076 William J. Ritzer	1177	183		Real Property Agreement
11855 Nov. 16, 1982	"	"	Cancelled	7.13.84 #	1509 St Blk. 86-127 Jack J. Duggs	1177	357		Real Property Agreement
11855 Nov. 16, 1982	"	"	Cancelled	3.7.85 #	26317 St Blk. 88-1389 Virginia H. Gibson	1177	358		Real Property Agreement
11855 Nov. 16, 1982	"	"	Cancelled	8.25-86 #	7895 St Blk. 96-1308 Walter S. Campbell	1177	359		Real Property Agreement
11855 Nov. 16, 1982	"	"	Cancelled	3.17.93	#16309 Sat Blk 137-100 George Copeland Jr.	1177	360		Real Property Agreement
11855 Nov. 16, 1982	"	"	"	"	Hyun D. Park	1177	361		Real Property Agreement
11855 Nov. 16, 1982	"	"	Cancelled	6.9.92	2786 Blk. 132-251 Boyd J. Martin	1177	362		Real Property Agreement
11855 Nov. 16, 1982	"	"	Cancelled	9-19-85 #	9715 St Blk. 91-692 David J. McCall	1177	363		Real Property Agreement
11855 Nov. 16, 1982	"	"	"	"	James A. Thomas	1177	364		Real Property Agreement
11855 Nov. 16, 1982	"	"	Cancelled	5-19-87 #	50088 St Blk. 102-110 Willard Morris Wilberforce	1177	365		Real Property Agreement
11855 Nov. 16, 1982	"	"	Cancelled	9-17-87 #	8319 St Blk. 103-1971 Nathaniel Wilson	1177	366		Real Property Agreement
11855 Nov. 16, 1982	"	"	Cancelled	8-28-84 #	6400 St Blk. 86-1230 Roger N. Hornick	1177	367		Real Property Agreement
11855 Nov. 16, 1982	"	"	Cancelled	1-4-85 #	19917 St Blk. 87-1917 Dennis M. Parker	1177	368		Real Property Agreement
12015 Nov. 17, 1982	"	"	"	"	Jerry W. Lee	1177	378		Rd. Lat 64 st. lot 5 White Horse
12416 Nov. 22, 1992	"	"	"	"	a S.C. Gen Pts. Silverleaf Developers	1177	641		Contract for Service
12867 Nov. 29, 1982	"	"	7-31-84 #	3381 Cancelled Federal Savings & Loan Assoc.	B. Michael Beddingfield	1177	987		Real Property Agreement

INDIRECT or GRANTEE Index to Deeds — Greenville County, S. C.

KEYS PRINTING CO., GREENVILLE, S. C.

Open at Proper Tab according to First Letter or Letters of Name and refer to Buff Sub-Index sheet for page reference.

FILE NUMBER DATE OF RECORD	GRANTEES FAMILY NAMES	GIVEN NAMES ABCDEFGHIJ	GIVEN NAMES KLMNO	GIVEN NAMES PQRSTUWXYZ	GRANTORS	BOOK	PAGE	No. of Acres	BRIEF DESCRIPTION, LOCATION, ETC. (Not Warranted)
12867 Nov. 29, 1982	American	Cancelled Federal	Cancelled Donnie S. Lankersley	11-19-84 # 15232	Lat 87-106 3/4 Glen Lucille S. M ^o Corbly	1177	988		Real Prop. Agree.
12867 Nov. 29, 1982	"	Cancelled "	Cancelled Donnie S. Lankersley	2-9-84 # 24580	Dot Bk. 84-177 Jack L. Mahaffey	1177	989		Real Prop. Agree.
12867 Nov. 29, 1982	"	Cancelled "	Cancelled Donnie S. Lankersley	11-8-85 # 16151	Dot Bk. 92-268 Clayton S. Messer	1177	990		Real Prop. Agree.
12867 Nov. 29, 1982	"	Cancelled "	Cancelled Donnie S. Lankersley	10-31-85 # 15148	Dot Bk. 92-31 Thelma C. Thornton	1177	991		Real Prop. Agree.
12867 Nov. 29, 1982	"	Cancelled "	Cancelled Donnie S. Lankersley	5-5-83 # 29174	Dot Bk. 80-1084 Ray A. Sumner, Jr.	1177	992		Real Prop. Agree.
12867 Nov. 29, 1982	"	"	"	"	Ray A. Sumner, Jr. Boyer J. Lowery	1177	993		Real Prop. Agree.
13660 Dec. 6, 1982	"	"	"	"	Boyer J. Lowery American Enterprises	1178	458		Lat Haywood Rd. Also Easement
14051 Dec. 10, 1982	"	Cancelled "	Cancelled Donnie S. Lankersley	3-18-85 # 27280	Dot Bk. 88-1643 Michael M. Adameon	1178	764		Real Prop. Agree.
14051 Dec. 10, 1982	"	Cancelled "	Cancelled Donnie S. Lankersley	4-6-84 # 31150	Dot Bk. 84-1678 Earl Wade Gladin	1178	765		Real Prop. Agree.
14051 Dec. 10, 1982	"	Cancelled "	Cancelled Donnie S. Lankersley	11-7-84 # 14021	Dot Bk. 87-781 Curtis B. Hallifield	1178	766		Real Prop. Agree.
14051 Dec. 10, 1982	"	Cancelled "	Cancelled Donnie S. Lankersley	5-16-83 # 30295	Dot Bk. 80-1361 L. P. Holbrook	1178	767		Real Prop. Agree.
14051 Dec. 10, 1982	"	Cancelled "	Cancelled Donnie S. Lankersley	6-3-86 # 40386	Dot Bk. 95-108 Harry C. Walker	1178	768		Real Prop. Agree.
14051 Dec. 10, 1982	"	"	"	"	Harry C. Walker Gregory J. Weldon	1178	769		Real Prop. Agree.
14051 Dec. 10, 1982	"	Cancelled "	Cancelled Donnie S. Lankersley	11-3-83 # 14702	Dot Bk. 82-1961 Alice S. Weber	1178	770		Real Prop. Agree.
14549 Dec. 15, 1982	"	"	"	"	Alice S. Weber Bankers Trust of S.C.	1178	959		Also Personal Property Lat R/W U.S. Hwy 29 Chick. Appr. Tp.
15063 Dec. 21, 1982	"	Federal	Donnie S. Lankersley	7-24-84 # 2626	Property Monroe C. Chantain	1179	335		Real Property Agreement

INDIRECT or GRANTEE Index to Deeds — Greenville County, S. C.

(P)

KEYS PRINTING CO., GREENVILLE, S. C.

Open at Proper Tab according to First Letter or Letters of Name and refer to Buff Sub-Index sheet for page reference.

FILE NUMBER DATE OF RECORD	GRANTEES FAMILY NAMES	GIVEN NAMES ABCDEFGH	GIVEN NAMES IJKLMNO	GIVEN NAMES PQRSTUWXYZ	GRANTORS	BOOK	PAGE	No. of Acres	BRIEF DESCRIPTION, LOCATION, ETC. (Not Warranted)
15063 Dec. 21, 1982	American	Cancelled	Federal S. & L. Assoc.		Cecilia Byers	1179	336		Real Property Agreement
15063 Dec. 21, 1982	"	Donnie S. Imberley RMC	2-14-84 #	25013 S+ Bk	Christine E. Monahan	1179	337		Real Property Agreement
15063 Dec. 21, 1982	"	Cancelled	7-19-83 #	2008 S+ Bk	D. Keith Smith, et al	1179	339		Real Property Agreement
15063 Dec. 21, 1982	"	"	"	"	Joseph E. Strickland II	1179	340		Real Property Agreement
15063 Dec. 21, 1982	"	Cancelled	"	"	Sarah E. Yates	1179	341		Real Property Agreement
15063 Dec. 21, 1982	"	Donnie S. Imberley RMC	12-4-91 #	62282	James L. J. Davis et al	1179	337		Real Property Agree.
16233 Jan 4, 1983	"	Cancelled	2-8-84 #	24453	Anthony R. Crossland	1180	271		Real Property Agreement
16233 Jan 4, 1983	"	Donnie S. Imberley RMC	1-28-98 #	6449	James B. Murray	1180	272		Real Property Agreement
16233 Jan 4, 1983	"	Cancelled	"	"	William C. Mehan	1180	273		Real Property Agreement
16233 Jan 4, 1983	"	Donnie S. Imberley RMC	3-23-84 #	29303	A. L. Windham	1180	275		Real Property Agreement
16233 Jan 4, 1983	"	Cancelled	5-26-87 #	51322	Dary D. Clem	1180	276		Real Property Agreement
16233 Jan 4, 1983	"	Donnie S. Imberley RMC	1-23-86 #	24370	Matthew W. McNeary	1180	274		Real Property Agreement
16233 Jan 4, 1983	"	Cancelled	6-19-84 #	40016	For A & R Associates Inc	1180	274		Real Property Agreement
16463 Jan 5, 1983	"	Donnie S. Imberley RMC	"	"	Master W. Daniel Garbrough Jr	1180	315	✓	4 Tracts Cleveland
16612 Jan 7, 1983	"	"	"	"	Cobb Builders, Inc.	1180	473		Lot 21 Schuifers at Hwy. Prop. Reg.
16657 Jan 7, 1983	"	"	"	"	Robert B. Whorton, IV	1180	507		Unit 1905 Summer Woods
16962 Jan 11, 1983	"	Federal Savings & Loan Assoc.	Service Corp.		Emwright Holding Co.	1180	685	1.06	Acres R/W Ashham Rd.

INDIRECT or GRANTEE Index to Deeds — Greenville County, S. C.

KEYS PRINTING CO., GREENVILLE, S. C.


Open at Proper Tab according to First Letter or Letters of Name and refer to Buff Sub-Index sheet for page reference.

FILE NUMBER DATE OF RECORD	GRANTEES FAMILY NAMES	GIVEN NAMES ABCDEFGHIJ	GIVEN NAMES KLMNOP	GIVEN NAMES PQRSTUVWXYZ	GRANTORS	BOOK	PAGE	No. of Acres	BRIEF DESCRIPTION, LOCATION, ETC. (Not Warranted)
17111 Jan 13, 1983	American	Federal	S. & L. Assoc.		Annal M. E. Gill <i>etal</i>	1180	826		Real Property Agreement
17111 Jan 13, 1983	"	"	"		J. B. Costelloe <i>etal</i>	1180	827		Real Property Agreement
17111 Jan 13, 1983	"	"	"	1-18-84	#2330 S. & E. 83-1678 <i>etal</i>	1180	828		Real Property Agreement
17111 Jan 13, 1983	"	"	"	6-3-87	#5338 S. & E. 102-7 <i>etal</i>	1180	829		Real Property Agreement
17111 Jan 13, 1983	"	"	"	1-13-86	#23144 S. & E. 92-1878 <i>etal</i>	1180	830		Real Property Agreement
17111 Jan 13, 1983	"	"	"	9-20-84	#889 S. & E. 86-1728 <i>etal</i>	1180	831		Real Property Agreement
17516 Jan 13, 1983	"	"	"	3-10-92	#144 S. & E. 129-1453 <i>etal</i>	1180	832		Real Property Agreement
17516 Jan 18, 1983	"	"	"	7-29-93	#66438 S. & E. 145-48 <i>etal</i>	1180	997		Real Property Agreement
17516 Jan 18, 1983	"	"	"		Lonic Hutchings <i>etal</i>	1180	998		Real Property Agreement
17698 Jan 18, 1983	"	"	"		H. B. McKinney Jr. <i>etal</i>	1180	999		Real Property Agreement
17930 Jan 19, 1983	"	"	"	9-27-93	#10198 <i>Service</i>	1181	95		Prop. Reg. Unit # 2-D Yorktown Horiz
17930 Jan 24, 1983	"	"	"	11-27-96	#83801 <i>etal</i>	1181	278		Real Property Agreement
17930 Jan 24, 1983	"	"	"	5-21-85	#135248 S. & E. 89-1868 <i>etal</i>	1181	279		Real Property Agreement
17930 Jan 24, 1983	"	"	"	4-25-94	#28819 S. & E. 152-528 <i>etal</i>	1181	280		Real Property Agreement
18443 Jan 24, 1983	"	"	"		Michael C. J. Welch <i>etal</i>	1181	281		Real Property Agreement
Jan 28, 1983	"	Hoechst Corp.				1181	466		Notice

INDIRECT or GRANTEE Index to Deeds — Greenville County, S. C.

(9)

KEYS PRINTING CO., GREENVILLE, S. C.


 Open at Proper Tab according to First Letter or Letters of Name and refer to Buff Sub-Index sheet for page reference.

FILE NUMBER DATE OF RECORD	GRANTEES FAMILY NAMES	GIVEN NAMES ABCDEFGHIJ	GIVEN NAMES JKLMNOPQ	GIVEN NAMES RSTUVWXYZ	GRANTORS	BOOK	PAGE	No. of Acres	BRIEF DESCRIPTION, LOCATION, ETC. (Not Warranted)
18619 Jan 31, 1983	American		1-9-84	Cancelled # 21385	Gary J. Jordan	1181	664		Real Property Agreement
19346 Feb 7, 1983	"	Federal S. & L. Assoc.		Cancelled # 25147	Jean B. Suttles	1182	90		Unit 103 Summer Woods Hwy
19418 Feb 7, 1983	"	Cancelled		2-15-84 # 25147	Jimmy S. Bishop	1182	207		Real Prop. Agree.
19418 Feb 7, 1983	"	Dannie S. Inkerley		Cancelled # 26248	Cecil L. Fields Jr.	1182	208		Real Prop. Agree
19418 Feb 7, 1983	"	Cancelled		3-7-85 # 26248	Peter M. Gamble	1182	209		Real Prop. Agree.
19418 Feb 7, 1983	"	Dannie S. Inkerley		Cancelled # 19429	Robert A. Pearson	1182	210		Real Prop. Agree.
19418 Feb 7, 1983	"	Cancelled		12-19-83 # 19429	Sarah B. Sheard	1182	211		Real Prop. Agree.
19555 Feb 8, 1983	"	Dannie S. Inkerley		Cancelled # 26655	Joseph F. Tompkins	1182	274		Real Prop. Agree.
19555 Feb 8, 1983	"	Cancelled		5-16-83 # 30295	L. P. Holbrook	1182	275		Real Prop. Agree.
20064 Feb 14, 1983	"	Dannie S. Inkerley		Cancelled # 35805	Gary L. Jordan	1182	539		Real Prop. Agree.
20064 Feb 14, 1983	"	Cancelled		7-23-90 # 35805	Richard L. McAfee	1182	540		Real Prop. Agree.
20064 Feb 14, 1983	"	Dannie S. Inkerley		Cancelled # 25915	Nally S. McGuire	1182	541		Real Prop. Agree.
20064 Feb 14, 1983	"	Cancelled		2-23-84 # 25915	Stephen C. Taylor	1182	542		Real Prop. Agree.
20064 Feb 14, 1983	"	Cancelled		6-25-85 # 39359	LaVerne M. Dordman	1182	543		Real Prop. Agree.
20542 Feb 14, 1983	"	Dannie S. Inkerley		Cancelled # 28681	Frank D. Harrell	1182	544		Real Prop. Agree.
Feb 18, 1983	"	Cancelled		3-19-84 # 28681	K. Wayne Moseley	1182	810		Real Prop. Agree.

INDIRECT or GRANTEE Index to Deeds — Greenville County, S. C.

(R)

KEYS PRINTING CO., GREENVILLE, S. C.

Open at Proper Tab according to First Letter or Letters of Name and refer to Buff Sub-Index sheet for page reference.

FILE NUMBER DATE OF RECORD	GRANTEES FAMILY NAMES	GIVEN NAMES ABCDEFGH	GIVEN NAMES IJKLMNO	GIVEN NAMES PQRSTUWXYZ	GRANTORS	BOOK	PAGE	No. of Acres	BRIEF DESCRIPTION, LOCATION, ETC. (Not Warranted)
20542 Feb 18, 1983 20886	American	8-7-95	# 45280		Thomas H. Hitt et al	1182	833		Real Prop. Agree.
Feb 23, 1983 20886	"	"	"	11-29-83 #	M. S. Stewart et al	1183	75		Real Prop. Agree.
Feb 23, 1983 21157	"	"	"	6-20-90 #	Glenn M. Dalton et al	1183	76		Real Prop. Agree.
Feb 25, 1983 21157	"	"	"	4-4-83 #	A. J. Clayton et al	1183	258		Real Property Agreement
Feb 25, 1983 21421	"	"	"	"	Gregory M. Fryer et al	1183	259		Real Property Agreement
Feb 28, 1983 21403	"	"	"	"	Powderhorn Sec IV map 2 et al	1	442		Dedication of Road & Street to Greenville County
Feb 28, 1983 21683	"	Federal S. & L. Assoc.	"	"	Herschel L. Morningstar et al	1183	275		Subordination Agreement - for Real Prop. Agreement see deed Bk. 1163 pg 440
Mar 2, 1983 21683	"	"	"	"	"	1183	275		
Mar 2, 1983 21683	"	"	"	"	Amy A. M. Harrison et al	1183	554		Real Prop. Agree.
Mar 2, 1983 21683	"	"	"	"	Amy A. M. Harrison et al	1183	555		Real Prop. Agree.
Mar 2, 1983 21683	"	"	"	"	Herbert E. Stucky et al	1183	556		Real Prop. Agree.
Mar 2, 1983 22206	"	"	"	"	Cecil R. Flowers et al	1183	557		Real Prop. Agree.
Mar 7, 1983 22310	"	"	"	"	A & R Associates, Inc. et al	1183	828		Sec. I Lot 8 Lark Dr "Oak Hollow"
Mar 8, 1983 22310	"	"	"	"	Kevin Wae Collins et al	1184	28		Real Property Agreement
Mar 8, 1983 22310	"	"	"	"	Loring Neal Capps et al	1184	29		Real Property Agreement
Mar 8, 1983	"	"	"	"	Douglas A. Savenport et al	1184	30		Real Property Agreement

INDIRECT or GRANTEE Index to Deeds — Greenville County, S. C.

(R)

KEYS PRINTING CO., GREENVILLE, S. C.

Open at Proper Tab according to First Letter or Letters of Name and refer to Buff Sub-Index sheet for page reference.

FILE NUMBER DATE OF RECORD	GRANTEES FAMILY NAMES	GIVEN NAMES ABCDEFGHIJ	GIVEN NAMES KLMNO	GIVEN NAMES PQRSTUWXYZ	GRANTORS	BOOK	PAGE	No. of Acres	BRIEF DESCRIPTION, LOCATION, ETC. (Not Warranted)
22310 Mar 8, 1983	American	Cancelled			<i>etal</i> Carmen E. De Luca S. & Bk. 81-1875	1184	31		Real Property Agreement
22310 Mar 8, 1983	"	Cancelled		8-18-83 #	Peter N. Hansen S. & Bk. 100-1500	1184	32		Real Property Agreement
22310 Mar 8, 1983	"	Cancelled		3-16-87 #	Helen B. Smith S. & Bk. 84-1837	1184	33		Real Property Agreement
22618 Mar. 10, 1983	"	Cancelled		4-11-84 #	Steven L. Daniel S. & Bk. 88-80	1184	201		Real Property Agreement
22618 Mar. 10, 1983	"	Cancelled		1-11-85 #	Allen D. Jones	1184	202		Real Property Agreement
22618 Mar. 10, 1983	"	"	"	"	George O. Nicholas Confelthen of the United Methodist Ch. of B.ville Dist of S.C. Annual	1184	203		Real Property Agreement
22718 Mar 10, 1983	"	"	"	"	J. of B.ville Dist of S.C. Annual	1184	178		Tract 2 Falls St + E. Court
22914 Mar 14, 1983	"	"	"	"	Rudy A. Feist	1184	341		Real Property Agreement
22914 Mar 14, 1983	"	Cancelled		9-9-85 #	Jerry E. Rosamond S. & Bk. 91-339	1184	342		Real Property Agreement
22914 Mar 14, 1983	"	Cancelled		"	Anthony J. Scachetti S. & Bk. 104-1331	1184	343		Real Property Agreement
22914 Mar 14, 1983	"	Cancelled		9-22-87 #	Charles P. Sloan	1184	344		Real Property Agreement
23436 Mar 17, 1983	"	Cancelled		"	Miller Oil Company S. & Bk. 99-1967	1184	562		Real Property Agreement by Judgement Roll. 82-9082 Subordination Agreement
23410 Mar 17, 1983	"	Cancelled		2-9-87 #	Richard A. Mc Dowell S. & Bk. 89-1027	1184	607		Real Property Agreement
23410 Mar 17, 1983	"	Cancelled		5-8-85 #	William R. Leonard, Jr. Bk. 81-23	1184	608		Real Property Agreement
23410 Mar 17, 1983	"	Cancelled		6-9-83 #	William A. Leslie	1184	609		Real Property Agreement
24641 Mar 29, 1983	"			Corp of S.C. Service	Silver Leaf Sec. I-A Mediation Bk.	1	446		Dedication of Streets + Roads to Greenville County

INDIRECT or GRANTEE Index to Deeds — Greenville County, S. C.

(5)

Open at Proper Tab according to First Letter or Letters of Name and refer to Buff Sub-Index sheet for page reference.

KEYS PRINTING CO., GREENVILLE, S. C.

FILE NUMBER DATE OF RECORD	GRANTEES FAMILY NAMES	GIVEN NAMES ABCDEFGHIJ	GIVEN NAMES JKLMNO	GIVEN NAMES PQRSTUVWXYZ	GRANTORS	BOOK	PAGE	No. of Acres	BRIEF DESCRIPTION, LOCATION, ETC. (Not Warranted)
24719 Mar 30, 1983	American	Fed, S.&L.		1-13-86 # 23099	J. B. K. 92-1851 et al James J. Jordan, Jr.	1185	286		Real Property Agreement
24719 Mar 30, 1983	"	"		12-3-86 # 22367	L. B. 98-1323 et al Lewie Morgan Pike	1185	287		Real Property Agreement
25099 Apr 1, 1983	"	"		9-12-83 # 8397	L. B. 82-533 John B. Wood et al	1185	565		Real Property Agreement
25441 Apr 4, 1983	"	"		"	a.d.c. Ben. Bto. The Coffee Street Co.	1185	643		Short Form of Lease
25554 Apr 5, 1983	"	"		5-7-85 # 33660	L. B. 89-994 Robert R. Babb et al	1185	778		Real Property Agreement
25554 Apr 5, 1983	"	"		11-2-87 # 20444	L. B. 105-588 Nona J. Johnson et al	1185	779		Real Property Agreement
25554 Apr 5, 1983	"	"		9-19-83 # 9333	L. B. 82-739 Carroll D. Macey et al	1185	780		Real Property Agreement
26084 Apr 8, 1983	"	"		"	Boyd R. Spurrier et al	1186	82		Lot 133 Canebroke I
26352 Apr 12, 1983	"	"		10-17-86 # 15632	L. B. 97-1552 Gary W. Southern et al	1186	252		Real Property Agreement
26352 Apr 12, 1983	"	"		9-22-86 # 38781	L. B. 94-1744 Sarah M. Powell et al	1186	253		Real Property Agreement
26352 Apr 12, 1983	"	"		11-2-84 # 13525	L. B. 87-658 Benjamin Jerry Washington et al	1186	254		Real Property Agreement
26352 Apr 12, 1983	"	"		11-11-86 # 19195	L. B. 98-467 John R. Hodgden et al	1186	255		Real Property Agreement
26352 Apr 12, 1983	"	"		"	Steve Leslie et al	1186	256		Real Property Agreement
26352 Apr 12, 1983	"	"		5-3-88 # 47354	L. B. 107-1769 Roy B. Clyburn et al	1186	257		Real Property Agreement
26967 Apr 18, 1983	"	"		"	Patricia D. Jordan et al	1186	580		Real Property Agreement
26967 Apr 18, 1983	"	"		2-10-86 # 26330	L. B. 93-647 Jane Daugherty et al	1186	581		Real Property Agreement

INDIRECT or GRANTEE Index to Deeds — Greenville County, S. C.

(5)

KEYS PRINTING CO., GREENVILLE, S. C.

Open at Proper Tab according to First Letter or Letters of Name and refer to Buff Sub-Index sheet for page reference.

FILE NUMBER DATE OF RECORD	GRANTEES FAMILY NAMES	GIVEN NAMES ABCDEFGH	GIVEN NAMES IJKLMNO	GIVEN NAMES PQRSTUWXYZ	GRANTORS	BOOK	PAGE	No. of Acres	BRIEF DESCRIPTION, LOCATION, ETC. (Not Warranted)
26967 Apr. 16, 1983	American	Cancelled Federal	Cancelled Dennis S. Inkerley	7-11-91 # 35220	St. Bk. 125-703 et al Guy Franklin Riddlehomer	1186	582		Real Property Agreement
26967 Apr. 18, 1983	"	"	Cancelled Dennis S. Inkerley	6-5-87 # 34003	St. Bk. 102-864 et al David S. Sikkeler	1186	583		Real Property Agreement
27010 Apr. 18, 1983	"	"	Cancelled Dennis S. Inkerley	8-28-87 # 61778	St. Bk. 182-1129 et al Lowell E. Dawkins	1186	592		Real Property Agreement
27550 Apr. 22, 1983	"	"	"	"	Roy J. Wilson et al	1186	908		Real Property Agreement
27550 Apr. 22, 1983	"	Cancelled Dennis S. Inkerley	"	9-17-84 # 8664	St. Bk. 86-1672 et al Robert A. Moffatt	1186	909		Real Property Agreement
27550 Apr. 22, 1983	"	Cancelled Dennis S. Inkerley	"	4-21-87 # 44815	St. Bk. 101-908 et al Michael S. Fleming	1186	910		Real Property Agreement
27550 Apr. 22, 1983	"	Cancelled Dennis S. Inkerley	"	9-3-93 # 57991	Sat Bk. 144-524 et al David J. Campbell, Jr.	1186	911		Real Property Agreement
28069 Apr. 27, 1983	"	Cancelled Dennis S. Inkerley	"	6-5-86 # 40699	St. Bk. 95-186 et al James M. Cagle	1187	147		Real Property Agreement
28069 Apr. 27, 1983	"	Cancelled Dennis S. Inkerley	"	11-25-85 # 17858	St. Bk. 92-688 et al John S. Wood, Jr.	1187	148		Real Property Agreement
28069 Apr. 27, 1983	"	Cancelled Dennis S. Inkerley	"	2-10-87 # 32725	St. Bk. 108-131 et al Vernon C. Karnstedt	1187	149		Real Property Agreement
28069 Apr. 27, 1983	"	"	"	"	Noah L. Robinson et al	1187	150		Real Property Agreement
28069 Apr. 27, 1983	"	Cancelled Dennis S. Inkerley	"	1-27-86 # 24602	St. Bk. 93-255 et al Cornell Sweeney, Jr.	1187	151		Real Property Agreement
28069 Apr. 27, 1983	"	Cancelled Dennis S. Inkerley	"	9-21-89 # 42578	St. Bk. 115-1040 et al Frank W. Orack	1187	203		Real Property Agreement
28395 Apr. 29, 1983	"	Cancelled Dennis S. Inkerley	"	3-14-88 # 39440	St. Bk. 107-346 et al Joe D. Holcombe	1187	412		Real Property Agreement
28423 Apr. 29, 1983	"	"	"	"	J. H. Philpot, Jr. et al	1187	325	0.70	Reserved acc White Horse Rd. P/W
29031 May 4, 1983	"	"	"	"	Mark R. Basanda et al	1187	680		Real Property Agreement

INDIRECT or GRANTEE Index to Deeds — Greenville County, S. C.

KEYS PRINTING CO., GREENVILLE, S. C.

Open at Proper Tab according to First Letter or Letters of Name and refer to Buff Sub-Index sheet for page reference.

(T)

FILE NUMBER DATE OF RECORD	GRANTEES FAMILY NAMES	GIVEN NAMES ABCDEFGH	GIVEN NAMES IJKLMNO	GIVEN NAMES PQRSTUVWXYZ	GRANTORS	BOOK	PAGE	No. of Acres	BRIEF DESCRIPTION, LOCATION, ETC. (Not Warranted)
29031 May 4, 1983	American				<i>etal</i> Theodore C. Breimann	1187	681		Real Property Agreement
29031 May 4, 1983	"	<i>Cancelled</i> Dannie S. Inkerley		8-5-87 # 65488 + 36103-1586	<i>etal</i> Andrew M. Myers	1187	682		Real Property Agreement
29031 May 4, 1983	"	<i>Cancelled</i> Dannie S. Inkerley		7-9-85 # 76785 + Bk. 90-6310	<i>etal</i> Hugh A. O'Neill	1187	683		Real Property Agreement
29031 May 4, 1983	"	<i>Cancelled</i> Dannie S. Inkerley		10-17-89 # 19937 + Bk. 110-1266	Sara Sims	1187	684		Real Property Agreement also Parcel E = 0.126 acs.
29130 May 5, 1983	"				City of Greenville, S.C.	1187	696		Quit Claim Deed Parcel D = 1.395 acs. of South Spring St.
29130 May 5, 1983	"				City of Greenville, S.C.	1187	698		Parcel A = 2.529 acs. E. M. Bee
30774 May 19, 1983	"				Larry L. Childers, <i>etal</i>	1188	533		Real property Agreement
30774 May 19, 1983	"				Frances E. Scott	1188	534		Real property Agreement
31508 May 25, 1983	"				for Rufus Perkins Master W. Daniel Yarbrough	1188	870		at lot 8 Woodfin Ave.
31965 May 30, 1983	"	<i>Cancelled</i> Dannie S. Inkerley		2-12-86 # 26631	S. F. Bk. 93-724	1189	111		Real Property Agreement
31965 May 30, 1983	"	<i>Cancelled</i> Dannie S. Inkerley		8-7-87 # 7062	at Bk. 103-287 Ann M. McAlister	1189	112		Real Property Agreement
31965 May 30, 1983	"	<i>Cancelled</i> Dannie S. Inkerley		7-9-87 # 1505	John M. McCall, <i>etal</i>	1189	113		Real Prop. Agree.
31965 May 30, 1983	"	<i>Cancelled</i> Dannie S. Inkerley		9-30-83 # 10634	at Bk. 82-1069 Robert C. Stoner, Jr.	1189	114		Real Prop. Agree.
31965 May 30, 1983	"	<i>Cancelled</i> Dannie S. Inkerley		4-3-84 # 30691	Nina H. Whitaker	1189	115		Real Prop. Agree.
31965 May 30, 1983	"	<i>Cancelled</i> Dannie S. Inkerley		11-27-84 # 16060	at Bk. 84-1573 Jimmy C. James, <i>etal</i>	1189	116		Real Prop. Agree.
31965 May 30, 1983	"	<i>Cancelled</i> Dannie S. Inkerley		2-13-84 # 24884	S. F. Bk. 87-1255 William C. Alexander	1189	117		Real Prop. Agree.
31965 May 30, 1983	"	<i>Cancelled</i> Dannie S. Inkerley			at Bk. 84-248 Duckey Hicks, <i>etal</i>	1189	117		Real Prop. Agree.

INDIRECT or GRANTEE Index to Deeds — Greenville County, S. C.

(T)

KEYS PRINTING CO., GREENVILLE, S. C.

Open at Proper Tab according to First Letter or Letters of Name and refer to Buff Sub-Index sheet for page reference.

FILE NUMBER DATE OF RECORD	GRANTEES FAMILY NAMES	GIVEN NAMES ABCDEFGH	GIVEN NAMES IJKLMNOP	GIVEN NAMES QRSTUVWXYZ	GRANTORS	BOOK	PAGE	No. of Acres	BRIEF DESCRIPTION, LOCATION, ETC. (Not Warranted)
31965 May 30 1983	American	Federal	2-14-84	Cancelled # 25044	James M. Hill, Sr.	1189	118		Real Prop. Agreement
31965 May 30 1983	"	"	"	Cancelled # 35248	Jane Holliday, et al	1189	119		Real Prop. Agree.
33315 June 9 1983	"	Cancelled Donnie S. Tankersley RMC	5-21-85	# 16995	James R. Flanagan	1189	953		Real Prop. Agreement
33315 June 9 1983	"	Cancelled Donnie S. Tankersley RMC	10-9-84	# 852	Charles J. Smith	1189	954		Real Prop. Agreement
33315 June 9 1983	"	Cancelled Donnie S. Tankersley RMC	7-8-85	# 41686	Dan A. Lamb et al	1189	955		Real Prop. Agreement
33315 June 9 1983	"	Cancelled Donnie S. Tankersley RMC	7-24-85	# 57271	Jamie L. Coleman et al	1189	956		Real Prop. Agreement
33315 June 9 1983	"	Cancelled Donnie S. Tankersley RMC	6-23-87	# 11610	Jerry W. Cobb et al	1189	957		Real Prop. Agreement
33315 June 9 1983	"	Cancelled Donnie S. Tankersley RMC	"	"	Beverly C. Kelly	1189	958		Real Prop. Agreement
33315 June 9 1983	"	Cancelled Donnie S. Tankersley RMC	"	"	Annette M. Cowan	1189	959		Real Prop. Agreement
33315 June 9 1983	"	Cancelled Donnie S. Tankersley RMC	10-17-84	# 11610	James W. Kluge et al	1189	960		Real Prop. Agreement
33315 June 9 1983	"	Cancelled Donnie S. Tankersley RMC	"	"	Barbara E. Rabb	1189	961		Real Prop. Agreement
33315 June 9 1983	"	Cancelled Donnie S. Tankersley RMC	5-13-94	# 34244	Donnie S. White et al	1189	962		Real Property Agreement
33315 June 9 1983	"	Cancelled Donnie S. Tankersley RMC	8-8-84	# 4310	Steven M. Williams et al	1189	963		Real Property Agreement
33315 June 9 1983	"	Cancelled Donnie S. Tankersley RMC	10-24-83	# 13372	Guy A. Seymour et al	1189	964		Real Prop. Agreement
33423 June 9 1983	"	Cancelled Donnie S. Tankersley RMC	"	"	Ronald Waters	1189	965		Real Prop. Agreement
33423 June 9 1983	"	"	"	"	Ann Long Richardson	1189	970		Douglas Est. Sec. F Lot 4 Wearbley Rd.

INDIRECT or GRANTEE Index to Deeds — Greenville County, S. C.

9
(u)

KEYS PRINTING CO., GREENVILLE, S. C.

Open at Proper Tab according to First Letter or Letters of Name and refer to Buff Sub-Index sheet for page reference.

FILE NUMBER DATE OF RECORD	GRANTEES FAMILY NAMES	GIVEN NAMES ABCDEFGH	GIVEN NAMES IJKLMNO	GIVEN NAMES PQRSTUWXYZ	GRANTORS	BOOK	PAGE	No. of Acres	BRIEF DESCRIPTION, LOCATION, ETC. (Not Warranted)
34646 June 21, 1983	American	Federal S	8.22.85	Cancelled # 6314 2 ^d BK. 90-1934	D. R. Guggle, et al	1190	906		Real Property Agree.
34646 June 21, 1983	"	(<u>Erron. shown by deed. Fed. S. L. L. L.</u>)		Cancelled # 6199 2 ^d BK. 117-1158	Thomas J. Schrieber	1190	907		Real Property Agree.
34646 June 21, 1983	"	"		2-8-90 #	Mark B. Russ, Jr. et al	1190	908		Real Property Agree.
34646 June 21, 1983	"	"			Lewis L. Westmoreland	1190	909		Real Property Agree.
34636 June 21, 1983	"	"			Dr. Gene Wilkie, et al	1190	792		Real Property Agree. Estate
34764 June 22, 1983	"	"	2-18-85 #	24247 2 ^d BK. 88-938	Master W. Daniel P. P. et al	1190	987		Real Property Agreement Lot 1 West Monticello Rd Monticello
35334 June 27, 1983	"	added 5-28-91 DR	11-30-94	# 78215	Charles S. Houser 1 st BK 157-1881	1191	257		Real Property Agreement
35334 June 27, 1983	"	"	7-26-84	# 2858	W. M. Waters et al 2 ^d BK. 86-437 et al	1191	258		Real Property Agreement
35660 June 29, 1983	"	"	10-9-96	# 71596	D. F. Stoner, III 1 st BK 173-1267 & 1278	1191	342		Real property agreement
35661 June 29, 1983	"	"	"	# 71620	E. K. Wilford, et al 4-27-89 # 18174 2 ^d BK 113-824, et al	1191	401		Real property agreement
35661 June 29, 1983	"	"	"	2-10-86 #	Sherman L. Lee 26329 2 ^d BK. 93-676	1191	402		Real property agreement
35662 June 29, 1983	"	5-5-94	"	# 32057	Arthur Jordan et al 5 th BK 152-1359 et al	1191	403		Real property agreement
35661 June 29, 1983	"	CANCELLED July 11, 1983 REGISTER OF DEEDS	3-16-99	# 22702	Roy D. Draham 1 st BK 206-16 et al	1191	404		Real property agreement
35661 June 29, 1983	"	"	11-27-96	# 83802	James H. Hicks 1 st BK 174-1941 et al	1191	405		Real property agreement
35661 June 29, 1983	"	"	3-20-84	# 28854	Johnny V. Doughty 1 st BK 84-118 et al	1191	406		Real property agreement
35661 June 29, 1983	"	"	8-31-84	# 6842	Jeanne A. Begg 1 st BK 86-1322 et al	1191	407		Real property agreement
35661 June 29, 1983	"	"	"	"	Susan K. Beckman	1191	407		Real property agreement

INDIRECT or GRANTEE Index to Deeds — Greenville County, S. C.

KEYS PRINTING CO., GREENVILLE, S. C.

Open at Proper Tab according to First Letter or Letters of Name and refer to Buff Sub-Index sheet for page reference.

FILE NUMBER DATE OF RECORD	GRANTEES FAMILY NAMES	GIVEN NAMES ABCDEFGHIJ	GIVEN NAMES KLMNOP	GIVEN NAMES QRSTUVWXYZ	GRANTORS	BOOK	PAGE	No. of Acres	BRIEF DESCRIPTION, LOCATION, ETC. (Not Warranted)
35661 June 29, 1983	American	Federal S	& L Assn	5-15-85	Joseph B. Applegate et al #34689 St 34089-1246	1191	409		Real property agreement
35661 June 29, 1983	"	"	"	"	D. Henry Abbott et al #36930 St 85-924	1191	408		Real property agreement
35856 June 30, 1983	"	"	"	5-23-84	Russell R. Hughes, et al # 236-498	1191	515		Real Property Agreement
1137 July 12, 1983	"	"	"	7-6-2001	Thomas H. Woodson et al In Harmon Enterprise	1192	112		Real Property Agreement
1374 July 13, 1983	"	"	"	"	Master W. Daniel Garbrough et al	1192	218		Lot 58 Weebok Dr, Oak Hollow, S.C. Agree. see deed bk. 1178 pg. 766
2984 July 27, 1983	"	"	"	"	Curtis B. Hallifield, et al	1617	932		Equip. + Mod. Agr. - for Real Prop see deed bk 1184 pg 342
3457 July 29, 1983	"	"	"	"	Serry E. Rosemond et al Methodist Church, by trustees	1618	638		Equip + Mod agree for Real Prop. Agree.
5503 Aug 16, 1983	"	"	"	"	John Wesley United	1194	500		Easement
6525 Aug. 24, 1983	"	"	"	of S.C. Service Corp.	Virginia L. Crist	1194	999		Oaks Sec. II Lot 10 Buckingham Way Windsor Sec 3
1339 Aug 31, 1983	"	"	"	of S.C. Service Corp.	Thomas E. Brooks et al Delaware Corp	1195	509		Lot 57 Live Oak Ct, Oakwood ac.
8050 Sept 8, 1983	"	"	"	of S.C. Sohn Corp.	Cordin Corp.	1195	941		Construction Agreement + lease Spring Sp.
9476 Sept 21, 1983	"	"	"	"	Sloan E. Jones	1196	744		19.16 ac. Wood Rd. Also 3.1 ac. Strip Chick 1627 pg 972 + Deed bk 1177 pg. 358
12883 Oct. 19, 1983	"	"	"	"	Virginia H. Gibson	1631	444		Subordination of lien for 107. see Rem ave
13969 Oct 28, 1983	"	Equipment Co. Inc.	"	"	Daniel Construction Co. - Corp. Daniel International	1199	433	23.619	Ac. old Anderson Rd + Washington Sec 4
16243 Nov 18, 1983	"	See S + L. Ross	"	"	Dr. Chester F. Garbrough et al Master W. Daniel Garbrough	1200	783		Lot 351 Willavue Dr. Westward Greenville County
17664 Dec. 1, 1983	"	"	"	of S.C. Service Corp.	Silverleaf Sec. 1-A + 1-B	1	477		dedication of roads + streets to

INDIRECT or GRANTEE Index to Deeds — Greenville County, S. C.

Open at Proper Tab according to First Letter or Letters of Name and refer to Buff Sub-Index sheet for page reference.

FILE NUMBER DATE OF RECORD	GRANTEES FAMILY NAMES	GIVEN NAMES ABCDEFGHIJ	GIVEN NAMES KLMNO	GIVEN NAMES PQRSTUVWXYZ	GRANTORS	BOOK PAGE	No. of Acres	BRIEF DESCRIPTION, LOCATION, ETC. (Not Warranted)
20070 Dec 23, 1983	American	Federal S & L Assoc.			B. J. Gregory, Jr. et al	REM 13h 1641 482		Subordination of Real Property agreement. see Deed bk 1461 Pg 457 + REM 3h 1641 Pg 478
"	"	"	"	"	" " "	REM 13h 1641 482		
23864 Feb 2, 1984	"			Corp. Service	Joan E. Neal	1205 600		Subj prop Regime Unit 10 Oak Grove Village Condo
24786 Feb 10, 1984	"			Corp. Service	Thomas C. Crawford et al	1206 119		Plat 136 Fredericksburg Dr. Parkersburg & Greenville County
29103 Mar 21, 1984	"			Corp. Service	Silverleaf Subd Sec 4 Devel. Co.	Dedication Book 1 484		Dedication of streets & Roads
33621 Apr 27, 1984	"	Federal S & L Assoc.		at 21, 1986 Cap S.C.	Raymond Commercial	1211 308		Conditional Assignment of lease
34078 May 1, 1984	"			Service	Lee Allen Sandbaugh	1211 593		Plat Sub 158, Broadford Rd. All 4 Pts
35871 May 15, 1984	"	Last Print LTD		Cap S.C.	Cone Mills Corp	1212 626	259.41	ac. Cr. Sulphur Spgs Rd + Franklin Mills, Renslow Plant
36895 May 23, 1984	"	Fettinger Inc.			W. William Johnson Fbo off Greenville County Abney Mill	1213 204	18.157	ac. U.S. Hwy. 276 + Scenic Dr. Abney with rights & personal property 6 parcels = 257.033 ac. together
40189 June 20, 1984	"	Last Print LTD			Cone Mill Corp	1215 351		Regime Unit 16-B Yorktown Subj prop
463 July 5, 1984	"			Cap S.C. Service	U.S. Shelter Corp	1216 296		Greenville County Dedication of streets & roads to Rest
3928 Aug 3, 1984	"			Service Corp	Silverleaf, Sec 3	Dedication Book 1 497		Unit 6-5 Yorktown Subj prop Physician's Center Subj prop Regime Dedication (Master Deed) Establishing Trust
5956 Aug 23, 1984	"			Investment Properties Inc	Robert B. Poe Jr. et al	1220 93		Unit 6-5 Yorktown Subj prop Physician's Center Subj prop Regime Dedication (Master Deed) Establishing Trust
7133 Sept 4, 1984	"			Service Corp	Michael Allen Dean	1220 911		Unit 6-5 Yorktown Subj prop Physician's Center Subj prop Regime Dedication (Master Deed) Establishing Trust
10213 Oct 2, 1984	"			S.C. Service Corp		1223 164		Unit 6-5 Yorktown Subj prop Physician's Center Subj prop Regime Dedication (Master Deed) Establishing Trust
13129 Nov 5, 1984	"			Service Corp	Edna J. Rouse	1225 683		Unit 6-5 Yorktown Subj prop Physician's Center Subj prop Regime Dedication (Master Deed) Establishing Trust

INDIRECT or GRANTEE Index to Deeds — Greenville County, S. C.

Open at Proper Tab according to First Letter or Letters of Name and refer to Buff Sub-Index sheet for page reference.

FILE NUMBER DATE OF RECORD	GRANTEES FAMILY NAMES	GIVEN NAMES ABCDEFGHIJ	GIVEN NAMES JKLMNOPQ	GIVEN NAMES RSTUVWXYZ	GRANTORS	BOOK	PAGE	No. of Acres	BRIEF DESCRIPTION, LOCATION, ETC. (Not Warranted)
15980 Nov 27, 1984 19018	American			etal Simon Supply Co.	John J. Capitan Jr.	1227	213		License Agreement
Dec 27, 1984 20244	"			Telephone	Doree Duran Cleveland	1229	664	.92	Or. Oakwood Rd
Jan 8, 1985 24845	"			Federal S+L Assn.	Brandon Mills Assn.	1230	609		Assignment of Rents & Lease
May 16, 1985 37605	"			Corp etal Dahn	Cordin Corp	1239	650		Construction Agreement & Lease orig see Deed Bk. 1241 Pg. 385
June 10, 1985 37604	"			Federal S+L Assn.	Pat Apperson, Jr.	1241	398		Assignment of Lease Agreement For For orig see Deed Bk 1241 Pg. 412
June 10, 1985 37603	"			Federal S+L Assn.	Pat Apperson, Jr.	1241	422		Assignment of Lease Agreement orig see Deed Bk 1241 Pg. 399
June 18, 1985 1593	"			Federal S+L Assn.	Pat Apperson, Jr.	1241	424		Assignment of Lease Agreement For Holy Corp Recome
Sept 18, 1985 11147	"			Corp Service	Ahmad Fakhr	1249	35		Unit No 8-E + 8-J Yorktown Crest Ridge
Oct 1, 1985 12770	"			Corp P.S.C. Service	Julius E. Hester Jr. etal as agent for Hester Shedd Indist etal	1250	15		Lot 11, Brandyck Ridge, Brandy Lease
Oct 14, 1985 17827	"			Equipment Co. Inc.	Jack C. Stafford	1250	831		Memorandum of Agreement of Lease & Deed in County
Nov 25, 1985 19816	"			Service Corp.	Silverleaf Sec II	1	544		Dedication & Transfer of street &
Dec 12, 1985 20749	"			Family Homes, Inc.	Threatt Enterprises, Inc. etal	1255	232	0.940	Lot 1-85 Frontage Rd. estate
Dec 20, 1985 20966	"			Service Corp	David L. Huddleston	1255	796		lots 6, 7, 8, Wildfire Dr. Stone
Dec 23, 1985 22365	"			Valenti Corp P.S.C.	Donald Lupton etal	1256	17		Indenture & Lease
Jan 14, 1986 28034	"			Service of Greenville Inc.	Richard L. Lemay Jr.	1257	606		Lot 479 Walpole Est. Sec. III Allen
Mar 16, 1986	"			Security	M. Steve McDaniel	1266	521		pt Lot 2, Eagle Dr. also pt.

REVERSE or GRANTEE Index to Deeds — Greenville County, S. C.

REG. U. S. PAT. OFFICE *Chas. McCott* County Indexes Since 1888 An Identifying Trade Mark

Open at Proper Tab according to First Letter or Letters of Name and refer to Buff Sub-Index sheet for page reference.


COTT FAMILY NAME INDEX No. 75 © 1949
MADE BY THE COTT INDEX COMPANY, COLUMBUS, OHIO
SOLD BY PHOTO COPY SUPPLY, MAULDIN, S. C.

()

FILE NUMBER DATE OF RECORD	GRANTEES FAMILY NAMES	GIVEN NAMES ABCDEFGHIJ	GIVEN NAMES KLMNNO	GIVEN NAMES PQRSTUWXYZ	GRANTORS	BOOK	PAGE	No. of Acres	BRIEF DESCRIPTION, LOCATION, ETC. (Not Warranted)
39678 May 30, 1986	aka American				Henry K. Jones	1267	530	50	Fairview Dr. ac - 182.87 ac also to ac
39678 May 30, 1986	"				Henry K. Jones	1267	527	41.95	ac. Cedar Rd.
10731 Sept 15, 1986	"			Law of S.C. DeWitt	James Paul Rice	1275	786		Sec. 7A pt lot 64 Shepard St. Sylvania Inventory See deed BK Fall pg 208 Cancellation of Assignment of Deed
16079 Oct 21, 1986	"	new American Federal Bank		F.S.B.	Wayward Commercial Bldg I.L.P. L.P. pts	1278	793		
16212 Oct 22, 1986	"	Fidelity Corp Capital			Indepro Property Fund	1278	862		Part 4 Parcel
20663 Nov 26, 1986	"	cancelled Dominion & Wakeley. 12-2-93	12-2-93	BK 1540 # 84244	Justice Properties aka Norma sup Duncan	1281	216		Collateral Assignment of Deed One + Lauren Rd. Fair Hope
91562 Nov 26, 1986	"	Blue Print & Supply Co. Inc.			Norma H. Duncan L.P.	1281	736		Part 1, 32, pt 31 Cr. Cumberland Parcel Spartanburg County 257.033 ac Greenville County also
32017 Feb 4, 1987	"	Fast Print			American Fast Print	1287	785		American Family Homes Certificate of Assumed Name of Deed. Assignment of Deed's Interest in
34160 Feb 23, 1987	"	Family Homes			Anderson + Anderson Inc	1288	790		
34814 Feb 26, 1987	"	Federal S.H. Association	#149.15	Need BK 1339 Pg 33	L. S. Green Jr.	1289	106		
34941 Feb 27, 1987	"	Family Homes			Anderson + Anderson Inc	1289	150	0.940	ac. I-85
44885 Apr 21, 1987	"			Law Dewitt	Daniel Printing Co. Inc.	1293	173	10.40	ac Violation Waiver of Setback line
45390 Apr 24, 1987	"			Service Corp L.P. pts	Bar - Greenville L.P. pts	1293	356		
48351 May 8, 1987	"			Storage L.P. pts	Spartan Self Storage See pts	1294	507		2 Parcel
48352 May 8, 1987	"			Storage L.P. pts	Spec Properties a.s.c.	1294	508		Tract 6
49022 May 13, 1987	"			Storage L.P. pts		1294	769		Applicant

REVERSE or GRANTEE Index to Deeds — Greenville County, S. C.

REG. U. S. PAT. OFFICE *Chas. McCott* County Indexes Since 1888 An Identifying Trade Mark

 Open at Proper Tab according to First Letter or Letters of Name and refer to Buff Sub-Index sheet for page reference.

COTT FAMILY NAME INDEX No. 75 © 1949
MADE BY THE COTT INDEX COMPANY, COLUMBUS, OHIO
SOLD BY PHOTO COPY SUPPLY, MAULDIN, S. C.

FILE NUMBER DATE OF RECORD	GRANTEES FAMILY NAMES	GIVEN NAMES ABCDEFGH	GIVEN NAMES IJKLMNO	GIVEN NAMES PQRSTUVWXYZ	GRANTORS	BOOK	PAGE	No. of Acres	BRIEF DESCRIPTION, LOCATION, ETC. (Not Warranted)
52298 May 29, 1987 57053	American			40 pt Storage	A.S.C. Gen pt Space Properties	1296	36		1294 pg 508 Part = tract 6, for org See deed 76
June 26, 1987 163	"			" Corp	Highway 276 Amer. 40	1298	447		3.59 ac.
July 1, 1987 7449	"			Service Corp	_____	1298	799		Silverleaf Waiver of Setback Limitation for Greenville County
Aug 11, 1987 41825	"			Service Corp	Silverleaf, Sec 6	1	596		Dedication of Streets + Roads to Greenville County
May 30, 1988 52837	"			Service Corp	Silverleaf Sec 7		627		Dedication of Street + Roads to Greenville County
May 31, 1988 52830	"			Telephone + Telegraph Co.	Weschel Morningstar	1326	741		Easement
May 31, 1988 52832	"			Telephone + Telegraph Co.	Loyd C. Boyer	1326	743		Easement
May 31, 1988 52831	"			Telephone + Telegraph Co.	Nellie B. Hudson Church of Greenville	1326	745		Easement
May 31, 1988 52826	"			Telephone + Telegraph Co.	Metropolitan Baptist Ch	1326	747		Easement
May 31, 1988 57053	"			Telephone + Telegraph Co.	Nancy J. Ray	1326	749		Easement
June 22, 1988 57054	"			Telephone +	David M. Cline	1329	95		Easement
June 22, 1988 57055	"			"	Willie M. Bell	1329	97		Easement
June 22, 1988 57052	"			"	Chester A. Smith	1329	99		Easement
June 22, 1988 57057	"			"	Jr Ann H. Lockett	1329	103		Easement
June 22, 1988 52858	"			"	V Ray Carter	1329	105		Easement
June 22, 1988	"			"	The American Lutheran Church	1329	107		Easement

REVERSE or GRANTEE Index to Deeds — Greenville County, S. C.

REG. U. S. PAT. OFFICE *Chas. McCall* County Indexes Since 1888
An Identifying Trade Mark

 Open at Proper Tab according to First Letter or Letters of Name and refer to Buff Sub-Index sheet for page reference.

COTT FAMILY NAME INDEX No. 75 © 1949
MADE BY THE COTT INDEX COMPANY, COLUMBUS, OHIO
SOLD BY PHOTO COPY SUPPLY, MAULDIN, S. C.

FILE NUMBER	GRANTEES	GIVEN NAMES	GIVEN NAMES	GIVEN NAMES	GRANTORS	BOOK	PAGE	No. of Acres	BRIEF DESCRIPTION, LOCATION, ETC.
DATE OF RECORD	FAMILY NAMES	ABCDEFGH	IJKLMNO	PQRSTUVWXYZ					(Not Warranted)
57059 June 22, 1988	American			Telegraph Co. Telephone	Steven C. Walter Jr	1329	109		Easement
57060 June 22, 1988	"			"	Barry A. Harms	1329	111		Easement
57061 June 22, 1988	"			"	Robert J. Kelley et al	1329	113		Easement
58382 June 29, 1988	"	Gas + Convenience		Corp. 7-13-98 #57194 REGISTRY OF DEEDS	Wilson Real Estate Devop. The Marketing Co. Inc.	1329	878		Memorandum Lease
1071 July 7, 1988	"			Telegraph Co. Telephone	Adrian Steinmann et al	1330	725		Easement
1070 July 7, 1988	"			" "	Charles E. Pruitt et al	1330	727		Easement
1068 July 7, 1988	"			" "	George E. Mappin et al	1330	729		Easement
1069 July 7, 1988	"			" "	Robert J. Nariss et al	1330	731		Easement
1066 July 7, 1988	"			" "	Mrs Eugenia H. Bree et al	1330	733		Easement
1064 July 7, 1988	"			" "	William D. Barrett et al	1330	735		Easement
1069 July 11, 1988	"			" "	Ball Corp	1331	153		Easement
1439 July 11, 1988	"	Trust I		Housing	Administrators of Veterans Affairs	1331	35		Lot 83 Chestnut Estate Sec. IV
1440 July 11, 1988	"	"		"	Administrators of Veterans Affairs	1331	37		Lot 116 Alam Cross Park
1441 July 11, 1988	"	"		"	Administrators of Veterans Affairs	1331	39		Lot 24 add to Highway ac.
1442 July 11, 1988	"	"		"	Administrators of Veterans Affairs	1331	41		Lot 223 Catling Ave

REVERSE or GRANTEE Index to Deeds — Greenville County, S. C.

REG. U. S. PAT. OFFICE *Chas McCott* County Indexes Since 1888
An Identifying Trade Mark

 Open at Proper Tab according to First Letter or Letters of Name and refer to Buff Sub-Index sheet for page reference.

COTT FAMILY NAME INDEX No. 75 © 1949
MADE BY THE COTT INDEX COMPANY, COLUMBUS, OHIO
SOLD BY PHOTO COPY SUPPLY, MAULBIN, S. C.

FILE NUMBER DATE OF RECORD	GRANTEES FAMILY NAMES	GIVEN NAMES ABCDEFGH	GIVEN NAMES IJKLMNO	GIVEN NAMES PQRSTUVWXYZ	GRANTORS	BOOK	PAGE	No. of Acres	BRIEF DESCRIPTION, LOCATION, ETC. (Not Warranted)
443 July 11 1988	American	Housing Trust I			Administrators of Veterans Affairs	1331	43		Lot 24 Fairview rd Crestwood
444 July 11 1988	"	"	"		Administrators of Veterans Affairs	1331	45		Lot 47 Forest Ave.
446 July 11 1988	"	"	"		Administrators of Veterans Affairs	1331	49	Scale 1/4" = 10'	Lot 2 + pt lot 1, New Court Crestwood Subd.
445 July 11 1988	"	"	"		Administrators of Veterans Affairs	1331	47		Lot 47 Seminal Drive Sect I
447 July 11 1988	"	"	"		Administrators of Veterans Affairs	1331	51		pt lot 117 Rutledge Ave
1974 July 21 1988	"	Enterprises	a Pts	Smith & Co. Trust	Jackie Higley et al	1331	449		Consent of Action by Partners
2893 July 14 1988	"	Housing Trust I			Administrators of Veterans Affairs	1331	562		Lots 17 + 18 Woody's Drive
2840 July 16 1988	"			Telegraph Co. Telephone	Herbert D. Barber	1331	990		Easement
2838 July 18 1988	"			"	Alvin J. Satterfield	1331	988		Easement
2835 July 18 1988	"			"	Francis Wick Burnett	1331	992		Easement
5263 July 29 1988	"			Telegraph Co. Telephone	Summerplace Ltd Pts	1333	396		Easement
5264 July 29 1988	"			"	Dennis J. Doll et al	1333	398		Easement
5265 July 29 1988	"			"	Lewis W. Freeman Jr. et al	1333	400		Easement
5266 July 29 1988	"			"	Craig K. Sikkeler	1333	402		Easement
5267 July 29 1988	"			"	John D. Gillespie et al	1333	404		Easement
5268 July 29 1988	"			"	Thomas E. Preston	1333	406		Easement

REVERSE or GRANTEE Index to Deeds — Greenville County, S. C.

REG. U. S. PAT. OFFICE *Chas. M. Cotts* County Indexes Since 1888 An Identifying Trade Mark


☞ Open at Proper Tab according to First Letter or Letters of Name and refer to Buff Sub-Index sheet for page reference.

COTT FAMILY NAME INDEX No. 75 © 1949
MADE BY THE COTT INDEX COMPANY, COLUMBUS, OHIO
SOLD BY PHOTO COPY SUPPLY, MAULDIN, S. C. ()

FILE NUMBER	GRANTEES FAMILY NAMES	GIVEN NAMES ABCDEFGH	GIVEN NAMES IJKLMNO	GIVEN NAMES PQRSTUWXYZ	GRANTORS	BOOK	PAGE	No. of Acres	BRIEF DESCRIPTION, LOCATION, ETC. (Not Warranted)
DATE OF RECORD									
5269 July 29, 1988	American			Telegraph Co. Telephonet	James E. Parkhill ^{etal}	1333	408		Easement
5270 July 29, 1988	"			"	Robert A. Johnson III	1333	410		Easement
5271 July 29, 1988	"			"	Metropolitan Life Ins. ^{Co}	1333	412		Easement
8504 Aug 16, 1988	"			"	Ralph O McCall	1335	114		Easement
8505 Aug 16, 1988	"			"	Ralph O McCall	1335	116		Easement
8503 Aug 16, 1988	"			"	Jerry C. Queen	1335	118		Easement
8507 Aug 16, 1988	"			"	William A. ^{etal} Forwood	1335	120		Easement
8506 Aug 16, 1988	"			"	Greenville County ^{District} School	1335	122		Easement
8508 Aug 16, 1988	"			"	The South Carolina ^{Bank} Note	1335	125		Easement
8502 Aug 16, 1988	"			"	Mitchell L. Allen ^{etal}	1335	127		Easement
9330 Aug 23, 1988	"	Home Funding, Inc.		Investors Savings Bank	Investors Savings Bank	1335	733		Limited Power of attorney
10218 Aug 25, 1988	"			Telegraph Co. Telephone +	Roy W. Phillip	1336	103		Easement
10219 Aug 25, 1988	"			"	Roy W. Phillip	1336	106		Easement
10223 Aug 25, 1988	"			"	C.C. ^(Clarence) Rodgers	1336	109		Easement
10220 Aug 25, 1988	"			"	Galmag Associate	1336	112		Easement
10236 Aug 25, 1988	"			"	Michael D. ^{etal} Carfield	1336	114		Easement

REVERSE or GRANTEE Index to Deeds — Greenville County, S. C.

REG. U. S. PAT. OFFICE *Chas. McCall* County Indexes Since 1888 An Identifying Trade Mark


 Open at Proper Tab according to First Letter or Letters of Name and refer to Buff Sub-Index sheet for page reference.

COTT FAMILY NAME INDEX No. 75 © 1949
MADE BY THE COTT INDEX COMPANY, COLUMBUS, OHIO
SOLD BY PHOTO COPY SUPPLY, MAULDIN, S. C.

FILE NUMBER DATE OF RECORD	GRANTEES FAMILY NAMES	GIVEN NAMES ABCDEFGH	GIVEN NAMES IJKLMNO	GIVEN NAMES PQRSTUVWXYZ	GRANTORS	BOOK	PAGE	No. of Acres	BRIEF DESCRIPTION, LOCATION, ETC. (Not Warranted)
10221 Aug 25 1988	American			Telegraph Co. Telephane	Henry C. Harrison	1336	116		Easement
10217 Aug 25 1988	"			"	Cony B. Poole	1336	118		Easement
10222 Aug 25 1988	"			"	Denge Clark ^{et al} Young	1336	120		Easement
10224 Aug 25 1988	"			"	Warry William	1336	122		Easement
10223 Aug 25 1988	"			"	Boover William	1336	124		Easement
11247 Aug 31 1988	"			"	Walter J. Thompson ^{et al}	1336	736		Easement
11244 Aug 31 1988	"			"	Harold McKinney	1336	738		Easement
11252 Aug 31 1988	"			"	Carmen Williams	1336	740		Easement
11249 Aug 31 1988	"			"	Park Avenue Alliance Church	1336	742		Easement
11248 Aug 31 1988	"			"	J. A. Tinsley	1336	744		Easement
11243 Aug 31 1988	"			"	James C. Southerlin ^{et al}	1336	746		Easement
11253 Aug 31 1988	"			"	Orrie S. Vaughan	1336	748		Easement
11246 Aug 31 1988	"			"	Blue Ridge Rural Water ^{Co. Inc.}	1336	750		Easement
11245 Aug 31 1988	"			"	Morningside Baptist Church	1336	752		Easement
11254 Aug 31 1988	"			"	Brenda Kay League	1336	754		Easement
12762 Sept 9, 1988	"	Finney Inc. General			Ronald R. Ward	1337	546		Industries Inc. Lot 50 Sect 1, Subd. for Burlington

REVERSE or GRANTEE Index to Deeds — Greenville County, S. C.

REG. U. S. PAT. OFFICE *Buff* County Indexes Since 1888 An Identifying Trade Mark

 Open at Proper Tab according to First Letter or Letters of Name and refer to Buff Sub-Index sheet for page reference.


COTT FAMILY NAME INDEX No. 75 © 1949
MADE BY THE COTT INDEX COMPANY, COLUMBUS, OHIO
SOLD BY PHOTO COPY SUPPLY, MAULDIN, S. C.

()

FILE NUMBER DATE OF RECORD	GRANTEES FAMILY NAMES	GIVEN NAMES ABCDEFGHIJ	GIVEN NAMES KLMNO	GIVEN NAMES PQRSTUVWXYZ	GRANTORS	BOOK	PAGE	No. of Acres	BRIEF DESCRIPTION, LOCATION, ETC. (Not Warranted)
14281 Sept 20 1988	American			Telegraph Co. Telephone +	city in fact for William B. Style Charles T. Style	1338	489		Easement
14280 Sept 20 1988	"			"	Willie C. Bradley Sr. Purpittin	1338	492		Easement
14279 Sept 20 1988	"			"	Capital Realty Group Tol	1338	494		Easement
14278 Sept 20 1988	"			"	Samuel H. Nickman	1338	496		Easement
14277 Sept 20 1988	"			"	Thomas L. Cox etal	1338	498		Easement
14276 Sept 20 1988	"			"	Herman H. Byars etal	1338	500		Easement
14275 Sept 22 1988	"	Fed S & L Assoc FDB as Manufacturer's Service Consumer			L. S. Green Sr. In Deed E. Estwith	1339	33		Interest in Lease see 1289 p 106 Satisfaction of assignment of lease of Barbrey Apts # 2 Dot 21 See Deed et + Rockwell
17348 Oct 5 1988	"	General Finance Inc.		Telegraph Co Telephone +	Master W. David (phonetic) etal	1340	275		Easement
17349 Oct 6 1988	"			"	Ann C Roberts etal	1340	268		Easement
17348 Oct 6 1988	"			"	Jessie Roberts Jr.	1340	370		Easement
17363 Oct 6 1988	"			"	Green Creek Assoc Inc	1340	382		Easement
17355 Oct 6 1988	"			"	Donald S. Hatchler	1340	385		Easement
17354 Oct 6 1988	"			"	David B. Hile etal	1340	387		Easement
17353 Oct 6 1988	"			"	Darrell Mercer etal	1340	390		Easement
17352 Oct 6 1988	"			"	J. Cary Childers etal	1340	392		Easement
17351 Oct 6 1988	"			"	Kensington Place Pk	1340	395		Easement

REVERSE or GRANTEE Index to Deeds — Greenville County, S. C.

REG. U. S. PAT OFFICE *Chester McCorkle* County Indexes Since 1888
An Identifying Trade Mark

 Open at Proper Tab according to First Letter or Letters of Name and refer to Buff Sub-Index sheet for page reference.

COTT FAMILY NAME INDEX No. 75 © 1949
MADE BY THE COTT INDEX COMPANY, COLUMBUS, OHIO
SOLD BY PHOTO COPY SUPPLY, MAULDIN, S. C.

FILE NUMBER DATE OF RECORD	GRANTEES FAMILY NAMES	GIVEN NAMES ABCDEFGH	GIVEN NAMES IJKLMNO	GIVEN NAMES PQRSTUVWXYZ	GRANTORS	BOOK	PAGE	No. of Acres	BRIEF DESCRIPTION, LOCATION, ETC. (Not Warranted)
17350 Oct 6, 1988	American			Delegraph Co Delephone +	Elaine B. ^{et al} Barbare	1340	299		Easement
18237 Oct 12, 1988	"	Just II			Administrator of Veterans Affairs	1340	869		Lot 37 Crestmore Drive, Grand
20194 Oct 25, 1988	"	Addressing		Delegraph Co Delephone +	Carroll B. Waddell	1342	5		Easement
20195 Oct 25, 1988	"			"	Frances H. ^{et al} Deannett	1342	10		Easement
20196 Oct 25, 1988	"			"	Concurrent ^{corp} Delephone	1342	12		Easement
20197 Oct 25, 1988	"			"	Agnes S. ^{34 In.} Tripp Trust	1342	15		Easement
20198 Oct 25, 1988	"			"	A. Foster McKissick	1342	17		Easement
20199 Oct 25, 1988	"			"	Charles R. ^{et al} Mullins	1342	19		Easement
20200 Oct 25, 1988	"			"	Jeffrey M. ^{et al} Plumber	1342	22		Easement
20201 Oct 25, 1988	"			"	John David Batson	1342	25		Easement
20202 Oct 25, 1988	"			"	Pelham Place Cem. pt	1342	28		Easement
22490 Nov 7, 1988	"			"	Depco Inc.	1343	462		Easement
22489 Nov 7, 1988	"			"	Fern J. ^{et al} Gentry	1343	469		Easement
22488 Nov 7, 1988	"			"	Mary Wester	1343	469		Easement
22487 Nov 7, 1988	"			"	Benedict R. ^{et al} Bozeman	1343	491		Easement
22486 Nov 7, 1988	"			"	James E. Seaborn	1343	493		Easement

REVERSE or GRANTEE Index to Deeds — Greenville County, S. C.

REG. U. S. PAT. OFFICE *Chem-Lock* County Indexes Since 1888 An Identifying Trade Mark

 Open at Proper Tab according to First Letter or Letters of Name and refer to Buff Sub-Index sheet for page reference.

COTT FAMILY NAME INDEX No. 75 © 1949
MADE BY THE COTT INDEX COMPANY, COLUMBUS, OHIO
SOLD BY PHOTO COPY SUPPLY, MAULDIN, S. C.

()

FILE NUMBER DATE OF RECORD	GRANTEES FAMILY NAMES	GIVEN NAMES ABCDEFGHIJ	GIVEN NAMES JKLMNO	GIVEN NAMES PQRSTUVWXYZ	GRANTORS	BOOK	PAGE	No. of Acres	BRIEF DESCRIPTION, LOCATION, ETC. (Not Warranted)
22485 Nov 7, 1988	American			Telegraph Co. Telephone +	Charles W. Meas ^{etc}	1343	475		Easement
22484 Nov 7, 1988	"			"	David Pauluk ^{Jr}	1343	477		Easement
22483 Nov 7, 1988	"			"	H. B. Gosnell	1343	479		Easement
22482 Nov 7, 1988	"			"	Josephine Young	1343	481		Easement
22492 Nov 7, 1988	"			"	Bonnie P. McClellan ^{Jr}	1343	483		Easement
24788 Nov 21, 1988	"	NKA Servistar Corp. Hardware Supply Co.		Telegraph Co. Telephone +	Greenville County	1344	886	1.84	acres from South Buxty Rd.
24884 Nov. 22, 1988	"			"	Robert Carol Glenn	1344	988		Easement
24885 Nov. 22, 1988	"			"	David L. Pearce	1344	991		Easement
24886 Nov. 22, 1988	"			"	Curtis F. Williams ^{etal}	1344	993		Easement
24887 Nov. 22, 1988	"			"	Betty C. Blackwell	1344	995		Easement
24888 Nov. 22, 1988	"			"	J. Cooper James	1344	997		Easement
24889 Nov. 22, 1988	"			"	Carroll D. Hightower	1345	1		Easement
24890 Nov. 22, 1988	"			"	Joseph M. Johnson	1345	3		Easement
24891 Nov. 22, 1988	"			"	J. M. Johnson	1345	5		Easement
24892 Nov. 22, 1988	"			"	George C. Cox ^{etal}	1345	7		Easement
24893 Nov. 22, 1988	"			"	Praylow Swan	1345	9		Easement

REVERSE or GRANTEE Index to Deeds — Greenville County, S. C.

REG. U. S. PAT OFFICE *Chas McCott* County Indexes Since 1888 An Identifying Trade Mark

 Open at Proper Tab according to First Letter or Letters of Name and refer to Buff Sub-Index sheet for page reference.

COTT FAMILY NAME INDEX No. 75 © 1949
MADE BY THE COTT INDEX COMPANY, COLUMBUS, OHIO
SOLD BY PHOTO COPY SUPPLY, MAULDIN, S. C.

FILE NUMBER DATE OF RECORD	GRANTEES FAMILY NAMES	GIVEN NAMES ABCDEFGHIJ	GIVEN NAMES JKLMNOPQ	GIVEN NAMES RSTUVWXYZ	GRANTORS	BOOK	PAGE	No. of Acres	BRIEF DESCRIPTION, LOCATION, ETC. (Not Warranted)
25603 Nov 21 1988	American			Telegraph Co. Telephone	James E. Dripp ^{et al} (Eugene)	1345	409		Easement
25602 Nov 21 1988	"			"	James E. Dripp ^{et al}	1345	410		Easement
27176 Dec 7 1988	"			"	Joe Williams	1346	261		Easement
27177 Dec 7 1988	"			"	Lillie Mae Garland	1346	263		Easement
27178 Dec 7 1988	"			"	Marjorie S. Fair Jr. ^{et al}	1346	265		Easement
27179 Dec 7 1988	"			"	Albert E. Powell	1346	267		Easement
27180 Dec 7 1988	"			"	Frontier Electronics ^{Inc.} In trust for Carol	1346	269		Easement
27928 Dec 12 1988	"	Daniel Francis Jr.		Greenville County Telegraph Co. Telephone	Master W. Daniel Graham Jr.	1346	685	5	1/4 Acre sp. on Old CC Camp Rd. Hwy # 14
28430 Dec 14 1988	"			"	The Piedmont Group ^{et al}	1347	32	0.7	ac. E. North St.
28525 Dec 15 1988	"			"	Bert F. V. Southern Jr.	1347	97		Easement
28523 Dec 15 1988	"			"	Bert F. V. Southern Jr.	1347	99		Easement
28527 Dec 15 1988	"			"	Joyce L. Cox	1347	100		Easement
28526 Dec 15 1988	"			"	Eugene F. Morgan Jr. ^{et al}	1347	103		Easement
28524 Dec 15 1988	"			"	Vallie G. Good	1347	194		Easement
28530 Dec 15 1988	"			"	William B. Cole ^{et al}	1347	197		Easement
28528 Dec 15 1988	"			"	Pamela B. Jones Jr.	1347	199		Easement

REVERSE or GRANTEE Index to Deeds — Greenville County, S. C.

REG. U. S. PAT. OFFICE *Chas. McCall* County Indexes Since 1888 An Identifying Trade Mark

Open at Proper Tab according to First Letter or Letters of Name and refer to Buff Sub-Index sheet for page reference.

COTT FAMILY NAME INDEX No. 75 © 1949
MADE BY THE COTT INDEX COMPANY, COLUMBUS, OHIO
SOLD BY PHOTO COPY SUPPLY, MAULDIN, S. C.

()

FILE NUMBER DATE OF RECORD	GRANTEES FAMILY NAMES	GIVEN NAMES ABCDEFGH	GIVEN NAMES IJKLMNO	GIVEN NAMES PQRSTUVWXYZ	GRANTORS	BOOK	PAGE	No. of Acres	BRIEF DESCRIPTION, LOCATION, ETC. (Not Warranted)
28529 Dec 15, 1988	American			Telegraph Co. Telephone +	M + P Assoc a Gen ^{pt}	1347	201		Easement
130432 Dec 29, 1988	"			Telegraph Co. Telephone +	Thomas R. Baldwin ^{etal}	1348	287		Easement
130433 Dec 29, 1988	"			"	Johnny Cartow Hood	1348	289		Easement
130434 Dec 29, 1988	"			"	Dore Jeanette Baldwin	1348	291		Easement
130435 Dec 29, 1988	"			"	Burdley Thomas	1348	293		Easement
130436 Dec 29, 1988	"			"	Fred Johnson	1348	295		Easement
130437 Dec 29, 1988	"			"	Sherman Kueper	1348	297		Easement
33299 Jan 24, 1989	"			"	J. H. Cox	1350	977		Easement
33299 Jan 24, 1989	"			"	Ruth Johnson Coleman	1350	979		Easement
3400 Jan 24, 1989	"			"	New Liberty Baptist Church	1350	983		Easement
3401 Jan 24, 1989	"			"	H. B. Gosnell	1350	985		Easement
3402 Jan 24, 1989	"			"	Frank C. Hawkins	1350	987		Easement
3403 Jan 24, 1989	"			"	Thomas E. Martin ^{etal}	1350	989		Easement
3404 Jan 24, 1989	"			"	Thomas E. Martin ^{etal}	1350	991		Easement
3405 Jan 24, 1989	"			"	Jerry J. Sater ^{etal}	1350	993		Easement
3405 Jan 24, 1989	"			"	Jerry W. McCraw ^{etal}	1350	995		Easement

REVERSE or GRANTEE Index to Deeds — Greenville County, S. C.

REG. U. S. PAT. OFFICE *Chas McCulloch* County Indexes Since 1888 An Identifying Trade Mark

 Open at Proper Tab according to First Letter or Letters of Name and refer to Buff Sub-Index sheet for page reference.

COTT FAMILY NAME INDEX No. 75 © 1949
MADE BY THE COTT INDEX COMPANY, COLUMBUS, OHIO
SOLD BY PHOTO COPY SUPPLY, MAULDIN, S. C.

FILE NUMBER DATE OF RECORD	GRANTEES FAMILY NAMES	GIVEN NAMES ABCDEFGHIJ	GIVEN NAMES JKLMNO	GIVEN NAMES PQRSTUVWXYZ	GRANTORS	BOOK	PAGE	No. of Acres	BRIEF DESCRIPTION, LOCATION, ETC. (Not Warranted)
2 to 6 Jan 24 1989 3407	American			Telephone Co. Telephone	Rayt David Nelson etal	1350	997		Easement
Jan 24 1989 3408	"			"	Carl B. Rice etal	1351	1		Easement
Jan 24 1989 3409	"			"	Stephen W. Taylor etal	1351	3		Easement
Jan 24 1989 3410	"			"	Stephen W. Taylor etal	1351	5		Easement
Jan 24 1989 4058	"			"	David M. Worley etal	1351	7		Easement
Jan 27 1989 3954	"			"	Central Realty Corp etal	1351	344		Easement
Jan 27 1989 4988	"			Corp g.s.c. Service Telephone Co.	General Painting Co. Inc. etal	1351	268	10.40	corp, for orig see Bk 1293 p 123 ac. Prop of American Service
Feb 2 1989 4989	"			Telephone +	Matha Sue Patterson Ruff	1351	899		Easement
Feb 2 1989 4990	"			"	Tranont Patriuskie corp	1351	902		Easement
Feb 2 1989 4991	"			"	Precision Technology	1351	904		Easement
Feb 2 1989 4992	"			"	Betty H. Peden	1351	911		Easement
Feb 2 1989 5000	"			"	Worth Praylo Callaway etal	1351	915		Easement
Feb 2 1989 5001	"			"	Joseph R. Dightow	1351	917		Easement
Feb 2 1989 5004	"			"	Joseph R. Dightow	1351	919		Easement
Feb 2 1989 5305	"			"	Joseph R. Dightow	1351	921		Easement
Feb 2 1989	"			"	Rew Emery	1351	924		Easement

REVERSE or GRANTEE Index to Deeds — Greenville County, S. C.

REG. U. S. PAT. OFFICE *Cott* County Indexes Since 1888 An Identifying Trade Mark

Open at Proper Tab according to First Letter or Letters of Name and refer to Buff Sub-Index sheet for page reference.

COTT FAMILY NAME INDEX No. 75 © 1949
MADE BY THE COTT INDEX COMPANY, COLUMBUS, OHIO
SOLD BY PHOTO COPY SUPPLY, MAULDIN, S. C.

FILE NUMBER DATE OF RECORD	GRANTEES FAMILY NAMES	GIVEN NAMES ABCDEFGHIJ	GIVEN NAMES JKLMNO	GIVEN NAMES PQRSTUVWXYZ	GRANTORS	BOOK	PAGE	No. of Acres	BRIEF DESCRIPTION, LOCATION, ETC. (Not Warranted)
9129 Mar 2, 1989	American	Housing Trust			Administrator of Veterans Affairs	1354	557		Sec 2 Lot 134 Temple Pk. Sunny Slope
9128 Mar 2, 1989	"	"	"	"	Administrator of Veterans Affairs	1354	559		Give Pleasant Valley Lot 185 + pt of Lot 186 Palomar
9127 Mar 2, 1989	"	"	"	"	Administrator of Veterans Affairs	1354	561		Lot 13 Lindberg Street
12623 Mar 24, 1989	"			Telegraph Co Telephone +	Louis D. Edwards	1356	878		Easement
12622 Mar 24, 1989	"			"	Darwin A. Yost	1356	880		Easement
12621 Mar 24, 1989	"			"	Alvin Adell Swan	1356	882		Easement
12620 Mar 24, 1989	"			"	Michele P. Dithrap	1356	884		Easement
12619 Mar 24, 1989	"			"	Morgan A. Rutzner	1356	890		Easement
12618 Mar 24, 1989	"			"	Barbara A. Hawkins + Guardian	1356	892		Easement
12615 Mar 24, 1989	"			"	Betty Bruce Indiv	1356	894		Easement
12614 Mar 24, 1989	"			"	Rosalind R. Jones	1356	896		Easement
12613 Mar 24, 1989	"			"	American Fast Print	1356	898		Easement
12611 Mar 24, 1989	"			"	Spiris Conits	1356	896		Easement
12610 Mar 24, 1989	"			"	Aileen B. Barbare	1356	888		Easement
12612 Mar 24, 1989	"			"	Lucinda Rose Turner	1356	901		Easement
12761 Mar 24, 1989	"	Fast Print LTD			Debil Rene	1356	993	16.76	ac. N. Parker Rd.

REVERSE or GRANTEE Index to Deeds — Greenville County, S. C.

REG. U. S. PAT. OFFICE *Chas. McClure* County Indexes Since 1888 An Identifying Trade Mark

Open at Proper Tab according to First Letter or Letters of Name and refer to Buff Sub-Index sheet for page reference.

COTT FAMILY NAME INDEX No. 75 © 1949
MADE BY THE COTT INDEX COMPANY, COLUMBUS, OHIO
SOLD BY PHOTO COPY SUPPLY, MAULDIN, S. C.

()

FILE NUMBER DATE OF RECORD	GRANTEES FAMILY NAMES	GIVEN NAMES ABCDEFGHIJ	GIVEN NAMES IJKLMNO	GIVEN NAMES PQRSTUVWXYZ	GRANTORS	BOOK	PAGE	No. of Acres	BRIEF DESCRIPTION, LOCATION, ETC. (Not Warranted)
13464 Mar 29, 1989	American			Telegraph Co. Telephone +	James Barney Dawkkin	1357	334		Easement
13463 Mar 29, 1989	"			"	James Barney Dawkkin	1357	343		Easement
15195 April 12, 1989	"	Federal S + L Assoc			Dawson Properties	1358	788		Assignment of Leases Int interest
16489 April 17, 1989	"			Telegraph Co. Telephone +	Donald Wayne Doe	1359	115		Easement
16407 April 17, 1989	"			Telegraph Co. Telephone +	Spull Peterson	1359	117		Easement
16405 April 17, 1989	"			"	Leah Moe Allen Kell	1359	119		Easement
16404 April 17, 1989	"			"	John W. Stepp et al	1359	121		Easement
17105 April 17, 1989	"			"	C. E. Rennie	1359	123		Easement
17107 April 20, 1989	"			"	Delta Estates, Inc.	1359	564		Easement
17597 April 20, 1989	"			"	Friess Agency Co.	1359	574		Easement
17596 April 25, 1989	"			"	Alca Robert Carroll Glenn R. Carroll Glenn	1359	872		Communication System Option
17602 April 25, 1989	"			"	Robert Carroll Glenn	1359	874		Communication System Option
17600 April 25, 1989	"			"	Ernest J. Doan	1359	876		Communication System Easement
17606 April 25, 1989	"			"	Randall C. Duncan et al	1359	880		Communication System Easement
17608 April 25, 1989	"			"	David Dale Ward	1359	887		Easement Communication System Right of way
17609 April 25, 1989	"			"	David H. Johnson et al	1359	883		Communication System Easement

REVERSE or GRANTEE Index to Deeds — Greenville County, S. C.

REG. U. S. PAT. OFFICE *Chas McCott* County Indexes Since 1888 An Identifying Trade Mark

Open at Proper Tab according to First Letter or Letters of Name and refer to Buff Sub-Index sheet for page reference.

COTT FAMILY NAME INDEX No. 75 © 1949
MADE BY THE COTT INDEX COMPANY, COLUMBUS, OHIO
SOLD BY PHOTO COPY SUPPLY, MAULDIN, S. C.

FILE NUMBER DATE OF RECORD	GRANTEES FAMILY NAMES	GIVEN NAMES ABCDEFGH	GIVEN NAMES IJKLMNO	GIVEN NAMES PQRSTUVWXYZ	GRANTORS	BOOK	PAGE	No. of Acres	BRIEF DESCRIPTION, LOCATION, ETC. (Not Warranted)
17607 April 25, 1989 17741	American			Telegraph Co. Telephone +	Eugene F. Morgan	1359	885		Communication System Easement
April 25, 1989 17989	"			"	Earlyn B. Landermon <i>Underman et al</i>	1359	954		Communication System Easement
April 26, 1989 18291	"			"	Daral Evelyn Bridges <i>et al</i>	1360	68		Easement See Bk 1149 pg 325
April 27, 1989 19926	"			Realty Co Inc. Debitage	Richard E. Carver An James P. Baeer et al	1360	253		Satisfaction of Bond for title
May 8, 1989 20433	"			Telegraph Co.	Joseph Charles B. Demore	1361	173		Lot 11 Clearview Hpts
May 11, 1989 20499	"			Telegraph Co. Telephone + Corp.	Vivian M. Anderson	1361	417		Communication System Easement Spitzer Sub. Phase I
May 11, 1989 21452	"			Dalm Telegraph Co.	Palshaw Road Associate <i>et al</i>	1361	441		Lot 8 Commerce, Palshaw Rd, Commerce
May 17, 1989 21749	"			Telegraph Co. Telephone	L. H. Tankersley Jr. <i>et al</i>	1362	031		Communication System Easement
May 18, 1989 22201	"			Telegraph Co. Telephone +	Joel Kevin Coy aka Robert Carroll Glenn	1362	259		Easement
May 22, 1989 22200	"			"	R. Carol Glenn aka Robert Carroll Glenn	1362	496		Right of way
May 22, 1989 22913	"			"	R. Carol Glenn aka Robert Carroll Glenn	1362	496		Right of way
May 26, 1989 23203	"			g S.C. Inc. Service Corp	Marthy P. Boggs Marthy P. Rinehart <i>et al</i>	1362	827		Woods Harris Prop Reg Unit # 711 PLOT Summer
May 30, 1989 23921	"			Telegraph Co. Telephone +	Ruthen L. Young <i>et al</i>	1363	14		Right of way
June 1, 1989 24355	"			Telegraph Co. Telephone +	Ray Lee Styles <i>et al</i>	1363	463		Easement
June 5, 1989 24356	"			"	Calla St. McKenney <i>et al</i>	1363	746		Right of way
June 5, 1989	"			"	Calla St. McKenney <i>et al</i>	1363	751		Right of way

REVERSE or GRANTEE Index to Deeds — Greenville County, S. C.

REG. U. S. PAT. OFFICE *Chas. McClure* County Indexes Since 1888 An Identifying Trade Mark

 Open at Proper Tab according to First Letter or Letters of Name and refer to Buff Sub-Index sheet for page reference.


COTT FAMILY NAME INDEX No. 75 © 1949
MADE BY THE COTT INDEX COMPANY, COLUMBUS, OHIO
SOLD BY PHOTO COPY SUPPLY, MAULDIN, S. C.

()

FILE NUMBER DATE OF RECORD	GRANTEES FAMILY NAMES	GIVEN NAMES ABCDEFGHIJ	GIVEN NAMES IJKLMNOP	GIVEN NAMES QRSTUVWXYZ	GRANTORS	BOOK	PAGE	No. of Acres	BRIEF DESCRIPTION, LOCATION, ETC. (Not Warranted)
24258 June 5, 1989	American			Telegraph Co. Teleph +	M. J. McKinney	1363	750		Right of way
24259 June 5, 1989	"			"	Matthew J. McKinney	1363	761		Right of way
28043 June 25, 1989	"			"	Jessamine W. Yelmar Jal + P +	1365	925		Easement
29564 July 11, 1989	"			"	Dember Land L. P.	1367	023		Easement
26610 July 18, 1989	"			"	Naturaland Trust	1367	595		Easement
22991 July 26, 1989	"			Corp of S.C. Service	The Vista Co. Inc.	1368	380		7, 9, 10, 11, 12, 13, 14, 16, 18, 19 + 20 Crosswinding Concession Deed + Dist Claiming Lots 14, 5
23218 July 28, 1989	"			Telegraph Co. Teleph +	Barbara Jantz et al	1368	380		Way Silencing Sec 2 Section 36.1354p.55
23217 July 28, 1989	"			"	Barbara Jantz et al	1368	675		Easement
23214 July 28, 1989	"			"	Barbara Jantz	1368	677		Easement
23462 July 28, 1989	"			"	May P. Weather	1368	679		Easement
35006 Aug 8, 1989	"			"	Clyta L. Hawkins	1368	835		Easement
23277 Aug 10, 1989	"			"	Rudford H. Poole	1369	665		Easement
36846 Aug 18, 1989	"			"	David E. Owens	1369	977		Right of way + Easement
28048 Aug 25, 1989	"			"	Patex Farming Fabrics Inc.	1370	679		Communication System Easement
38047 Aug 25, 1989	"			"	Ronald J. Butz	1371	336		Right of way
Aug 25, 1989	"			"	Telegraph Farm Assoc	1371	338		Right of way

REVERSE or GRANTEE Index to Deeds — Greenville County, S. C.

REG. U. S. PAT. OFFICE *Cott* County Indexes Since 1888 An Identifying Trade Mark

 Open at Proper Tab according to First Letter or Letters of Name and refer to Buff Sub-Index sheet for page reference.

COTT FAMILY NAME INDEX No. 75 © 1949
MADE BY THE COTT INDEX COMPANY, COLUMBUS, OHIO
SOLD BY PHOTO COPY SUPPLY, MAULDIN, S. C.

FILE NUMBER DATE OF RECORD	GRANTEES FAMILY NAMES	GIVEN NAMES ABCDEFGHIJ	GIVEN NAMES JKLMNO	GIVEN NAMES PQRSTUVWXYZ	GRANTORS	BOOK	PAGE	No. of Acres	BRIEF DESCRIPTION, LOCATION, ETC. (Not Warranted)
38736 Aug 29, 1989	American			Telegraph Co. Telephone	Helen Petatos	1371	637		Right of way
40188 Sept 6, 1989	"			"	Jimmy J. Chatoe ^{Joe}	1372	403		Right of way
40841 Sept 11, 1989	"			"	Opair M. Kirby	1372	795		Communication System Easement
45051 Oct 5, 1989	"			"	George J. Banks	1375	274		Right of way
44798 Oct 4, 1989	"	Finance General			Sec of State of S.C.	1375	65		Exchanges Articles of Merger or Share
48195 Oct 6, 1989	"			Telegraph Co. Telephone	John J. Bulham Jr.	1375	347		Easements
46670 Oct 17, 1989	"			mtg. services Pioneer	Federal Nat'l Mtg Assoc.	1376	329		Limited Power of attorney
46770 Oct 17, 1989	"			Telegraph Co. Telephone +	Hugh D. Watkins ^{etal}	1376	406		Right of way + easement + Power of attorney
48154 Oct 25, 1989	"	Fico Creditlyft of America Dural Finance Inc.			American Dural Finance Inc.	1377	119		Memoirandum of Sale Purchase + Notice to Appoint Appraiser
48405 Oct 26, 1989	"			Telegraph Co. Telephone +	Alvin F. Watson ^{etal}	1377	277		Condemnation Notice, order of payment
49364 Nov 1, 1989	"			"	Bobby Joe Collins	1377	858		Right of way
49365 Nov 1, 1989	"			"	Louise C. Allen ^{Jr}	1377	861		Right of way
51524 Nov 14, 1989	"			Telegraph Co. Telephone +	John B. Hammond Jr.	1379	388		Right of way + easement
53715 Nov 29, 1989	"			Corp Service	Whitman Corporation ^{etal}	1380	905		Lots Penderham Map 1, Sec 4
54616 Nov 30, 1989	"				Robert C. Ray	1381	91		Assignment of Leasehold in Lease
56729 Dec 18, 1989	"			Telegraph Co. Telephone	Boyer Miller Jr.	1382	811		Communication System Easement

