

INDIRECT or GRANTEE Index to Deeds — Greenville County, S. C.

Cott Family Name Index No. 75
Copyright 1949

To locate names, open at SURNAME INITIAL TAB and refer to Buff Sub-Index sheet for page reference.

Made by The Cott Index Company, Columbus, Ohio
Sold by Walker, Evans & Cogswell Co., Charleston, S. C.

(A)

FILE NUMBER	GRANTEES FAMILY NAMES	GIVEN NAMES ABCDEFGH	GIVEN NAMES IJKLMNO	GIVEN NAMES PQRSTUVWXYZ	GRANTORS	BOOK	PAGE	No. of Acres	BRIEF DESCRIPTION, LOCATION, ETC. (Not Warranted)
DATE OF RECORD									
306 Jan. 5, 1950	Smith			Mrs. Rubie A.	D. A. Alberson	399	317	1	Fairview Tp. Acre, Craig St. Ft. Inn, Grove Tp.
468 Jan. 6, 1950	"	Homer L.			Eugene Cody, et al.	399	384		Lots 15 & 16, Blue Sky Park Drive, City
691 Jan. 10, '50	"	Furman C.			J. F. Blackmon	399	537		Lots 37 & 38 Blk D, Brookwood
1191 Jan. 16, '50	"	C. C. &		Rachel	Julia E. Traxler, Tr.	400	198		Joe Louis Ave. Arnold Place. Lots 19, 20 ⁵¹ & 22 cor. Endel St. Brookwood Dr. Stone Estates.
1351 Jan. 17, '50	"	Furman C.			T. C. Stone, Ind. as Tr.	400	243		Lots 35, 36, 39 & 40, Blk D, Greenville Tp.
2144 Jan. 26, '50	"			William H.	E. M. Gilstrap	401	130		Lot 10, Sec. B, Agness St. Camp Road.
2250 Jan. 27, '50	"	Bessie M. et al.			Pink H. Stone	401	169		Int. Lot 5, U.S. Hwy. #29 on
2537 Jan. 31, '50	"			Roy Lee	Paul J. Gruesser	401	369		Lot 22, Glennwood Lane, Gantt T Sec. 8-A, Graceland Cemetery.
3179 Feb. 7, 1950	"		Jepthae O.		Graceland Cemetery Develop Co.	402	85		Grave Space 1, 2, 3 & 4 Lot 540, "Pinehurst" Chick Spgs. Tp.
3189 Feb. 7, 1950	"		Lloyd N.		J. B. Hall, et al.	402	108		Lots 15, 17, 19 & 21, Blk B, City
3415 Feb. 9, 1950	"		Louise S. & William T.		C. A. Strange, et al.	402	187		Lot & Strip Louise Ave. near Paris Mt. Tp.
3897 Feb. 16, '50	"	H. W.			W. F. Nabors, et al.	402	461		Lot 31, Long Forest Drive,
4026 Feb. 17, '50	"		Jerry M.		Joseph A. Smith	403	21	2.7	Acres, "B" St. Chick Spgs. Tp.
4142 Feb. 17, '50	"		Nellie Moore, et al.		Nellie R. Moore, et al.	402	525		Samuel T. Moore Estate. Int. Real & Personal Prop.
4422 Feb. 21, '50	"		John F.		Thomas Duncan Pigg, et al	403	146		Lot E, Elizabeth St. Brookwood
4779 Feb. 25, '50	"	Furman C. et al.			E. B. Ellenburg,	403	353		Lot 5, Blk C, Lagana

INDIRECT or GRANTEE Index to Deeds — Greenville County, S. C.

(B)

REG. U. S. PAT. OFFICE *Chas. McCall* County Indexes Since 1888
An Identifying Trade MarkTo locate names, open at SURNAME INITIAL TAB and refer
to Buff Sub-Index sheet for page reference.Cott Family Name Index No. 75
Copyright 1949

FILE NUMBER DATE OF RECORD	GRANTEES FAMILY NAMES	GIVEN NAMES ABCDEFGH	GIVEN NAMES IJKLMNO	GIVEN NAMES PQRSTUVWXYZ	GRANTORS	BOOK	PAGE	No. of Acres	BRIEF DESCRIPTION, LOCATION, ETC. (Not Warranted)
4951 Feb 28-1950	Smith		Lucille		B. H. Trammell	403	440	4.09	acres, Cleveland Sp burg Rd. City.
5019 " " 1950	"		John F.		R. V. Chandler, Jr.	403	456		Int. Lots 6 & 7, Old Spartan St. Greenville Sp.
5079 Mch 1-1950	"	Grady J.			W. Paul Manly	403	495		Lots 13 & 14, Blk. H, Taker
5284 " 3-1950	"		Leonard A. et al		Mrs J. W. Alwine, et al	404	37		Lot Taylors - Blusky Creek Rd. Chick Spgs. Sp.
"	"		Margaret B. et al		" " " " " "	404	37		
6985 22-1950	"	Hovey, Jr.			Hovey Smith	405	175		Lot Vulcan St. City.
7294 25-1950	"		John F.		H. N. Leslie, et al	405	337		Villcrest Drive Part Lot 20 Blk. E East Traylor Park.
7537 28-1950	"	Conril Bransgrove			Mrs Alice J. Downing	405	419		Lot 178, Mount Vista ave. Prop. near City.
7691 29-1950	"	George H. et al			H. R. Shivers	405	493		Lots 3 & 4, Charlie Rabb Blk. C, Legare St. City.
7620 29-1950	"	Furman Co. et al			J. C. Stone, Ind. & Ju.	405	484		Lots 10, 11, 12, 13, 14, 15 & 16, 19 & 20,
7745 " 1950	"	Douglas A. et al			K. B. Mills	405	526		Lot 6, Pinchurst Mine Kenwood Place.
"	"		Ans Rose, et al		" " " " " "	405	526		
9185 16-1950	"	G. F. +		Pauline H.	Ruth M. Piper, et al	406	543		University Park. Lot 61 Bradley Boulevard.
9467 " 1950	"	Furman Co. et al			G. A. Edwards	407	417		Lot 4, Blk. C, Legare St. City.
9668 " 1950	"	Furman Co. et al			Emma K. Copeland	407	418		City. Lots 1, 2 & 3, Blk. C, Legare St.
"	"		Lee		Earline B. Stone, et al	407	473	10.23	acres, O'Neal Sp

INDIRECT or GRANTEE Index to Deeds, Greenville County, S. C.

REFER TO SUB-INDEX IN FRONT PORTION OF BOOK FOR ALPHABETICAL ARRANGEMENT AND PAGE REFERENCE TO NAMES IN THIS INDEX.

28
3
3

DATE OF EXECUTION	DATE OF RECORD	GRANTEES FAMILY NAMES	GIVEN NAMES ABCDEFGH	GIVEN NAMES IJKLMNO	GIVEN NAMES PQRSTUWXYZ	GRANTORS	BOOK	PAGE	NO. OF ACRES	BRIEF DESCRIPTION
May 1	10735 1950	Smith	Floyd			C. A. Parsons	408	303		Fairview Sp. Lot near Fountain Inn
" 2	10787 1950	"	Clarence St.			John Hal Smith	408	359		Same super Hwy. Home site of house Int. Lot 41 + part Lot 42 Bob White
" 2	10809 1950	"	Grady St.			Mrs. Bessie Smith	408	369		Sp. Lot Wedge St. Greenville, Austin
" 10	11512 1950	"	Floyd H.	Olivia L.		Woodside Mills	409	112		Woodside Mills Lot 68, Sec A, Second St.
" 11	11551 1950	"	Grady St.			Harrison, J. Stone et al	409	137		Circle, Shannon Terrace, City Lot 46 + Part Lot 47 Brookshaven
" 12	11638 1950	"			Pauline E. Jb.	J. W. Penner	409	159		for Church purposes only Land Grant Sp - 1/2 m south of Brook
" 13	11782 1950	"			Walter E.	M. C. Forrester	409	235		which Spgs Sp. Lot 20, James & Lydia Sts.
" 17	11999 1950	"		Lawrence E.		R. L. Rollins	409	302		Quit claim Lot 2 Old Kirk Rd
" 18	12099 1950	"	Coke Jr. et al			J. H. Mauldin	409	381		Ave. Franklin Park, Greenville
" "	"	"	Annie Belle, et al			" " "	409	381		Greater Part Lots 20 + 29, Brook
" 19	12316 1950	"	Juanita			Woodside Mills	410	42		Woodside Mills Lot 83, Sec B, West Main St.
" 19	12314 1950	"	Lemina J. & Richard S.			" "	410	44		Woodside Mills Lot 108, Sec A, Third St.
" 19	12313 1950	"	Lola O. & William H.			" "	410	45		Woodside Mills Lot 110, Sec A, Third St.
" 19	12315 1950	"			Richard C. et al	" "	410	43		Woodside Mills Lot 121, Sec C, East Eighth
" 20	12474 1950	"	John I.			Nora Watson Smith	409	486		St. Plot 1, Braiden Lot 25 + 26, Part Lot 27

INDIRECT or GRANTEE Index to Deeds, Greenville County, S. C.

(8)

REFER TO SUB-INDEX IN FRONT PORTION OF BOOK FOR ALPHABETICAL ARRANGEMENT AND PAGE REFERENCE TO NAMES IN THIS INDEX.

DATE OF EXECUTION	DATE OF RECORD	GRANTEES FAMILY NAMES	GIVEN NAMES ABCDEFGH	GIVEN NAMES IJKLMNO	GIVEN NAMES PQRSTUWXYZ	GRANTORS	BOOK	PAGE	NO. OF ACRES	BRIEF DESCRIPTION
May 24	12817 1950	Smith	Furman Co.			Jesse E. Barnett, ^{etal}	410	257		Lots 13+14, Brookwood Drive, ^{city}
"	13019 26 1950	"				Robert M. Jr. Central Dev. Corp.	410	327		Lot 12, Essex Court, ^{city}
"	13314 30 1950	"	Bessie M. ^{etal}			Pink N. Stone	410	401		Lot 5, Crump Road
June 1	13453 1950	"	Hugh, ^{etal}			J. Warren White	410	484		Ave. + balcony St. ^{city} Int. Part Lot 1 cov. Arlington
"	13452 1 1950	"	Hugh, ^{etal}			J. Warren White	410	481		Int. Lot East North St. ^{city} Fairview Sp.
"	13530 1 1950	"	Grady L. + Maybelle Co.			James R. Siple, ^{etal}	410	503	11.06	acres Georgia Road, which Spgs. Sp.
"	13800 5 1950	"				H. Dennis ^{etal} D. Jeanie L. Caldwell	411	122		Tract Forest St. Green near knee, which Spgs. Sp.
"	13831 5 1950	"				Stinson, David James	411	124		Lots 37, 38 + 39, C. L. King Land Eats. which Spgs. Sp.
"	13938 6 1950	"	Aubrey Co. + Irene M.			Carolina Land + Construction Co.	411	145		Lots 19+20 Blk. A. Mayfair Ave. + balcony St. ^{city}
"	13999 6 1950	"	Hugh, ^{etal}			William Schulze	411	158		Int. Part Lot 1, cov. Arlington
"	14357 7 1950	"				Keith H. M. D., ^{etal}	411	197		Agreement St. near Brandon Mills.
"	14304 12 1950	"	Co. A. +			R. A. ^{etal}	411	337		Lot 13 Hudson St. near Wood Woodside Mills.
"	14522 1950	"	Lena B			Woodside Mills	411	360		Lot 28, Sec. 5, Ninth St. St. Monaghan Dev. # 3
"	14522 1950	"	Henry J.			J. P. Stevens + Co., Inc.	411	435		Lot 111 cov. West St + Ohio, Tract 1, Overbrook
"	14522 1950	"	Henry M.			Courtney P. Holland	411	471		Lot 26 Brinscliff Drive, which Spgs. Sp.
"	14522 1950	"	Harry J. ^{etal}			Margaret M. Green	411	498		Lot Bearden Ave Green,

INDIRECT or GRANTEE Index to Deeds — Greenville County, S. C.

Cott Family Name Index No. 75
Copyright 1949

To locate names, open at SURNAME INITIAL TAB and refer
to Buff Sub-Index sheet for page reference.

Made by The Cott Index Company, Columbus, Ohio
Sold by Walker, Evans & Cogswell Co., Charleston, S. C.

5
(6)

FILE NUMBER	GRANTEES	GIVEN NAMES	GIVEN NAMES	GIVEN NAMES	GRANTORS	BOOK	PAGE	No. of Acres	BRIEF DESCRIPTION, LOCATION, ETC. (Not Warranted)
DATE OF RECORD	FAMILY NAMES	ABCDEFGH	IJKLMNO	PQRSTUVWXYZ					
14703 June 16-1950	Smith	Francis B et al			Margaret M. Green	411	498		Chick Spgs. Sp. Lot Bearden ave. Greenville
14842 " 17-1950	"	Adelene West			Pearl West	411	533		Lot Bates St. Eastin, Greenville
14866 " 17-1950	"	Grady G. + Josephine			L. C. Green	411	539		St. Hoodville Heights Lot 10 Sec. B. M. Dowell
15128 " 21-1950	"	Bertha M. + J. Harold			Hoodside Mills	412	95		St. Hoodside Mills Lot 57, Sec. B, West Sixth
15496 " 26-1950	"	Marion L.			Oma C. Morrow	412	253	42.93 acres	Highland Sp. Spgs. Sp.
15771 " 29-1950	"	Lurman C. et al			M. J. Jones	412	374		Lot 25 Lee Road, Chick ville Sp.
15678 " 28-1950	"	Nellie Mae			Luther Smith	412	362		Ant. Lot 58, Palmetto Ave. Mtn. View Ave. Greenville, Chick Spgs. Sp.
15779 " 29-1950	"			W. Dennis	H. J. Waters	412	377		Ant. Lots 18, 19, 22 + 23 Forest St + + Mtn View Ave. Chick Spgs. Sp.
15865 June 30-1950	"			Winston D.	W. Dennis Smith et al	412	420		Lots 12, 13, 14, 15 + 16, Cor. Forest Chick Spgs. Sp.
16065 July 3-1950	"			Winston D.	Carey L. Whitmire et al	412	480		Lot 105, King St. Greenville Drive Grove Park.
16546 " 11-1950	"		J. J.		Ernest H. Smith	413	359		Lots 11 + 12 Blk. E, Brookwood
17129 " 17-1950	"	A. Postell, et al			Glenn Kay	414	124		Lot 50 Fourth Ave. Greenville Willie Sp.
" " "	"	Francis H et al			"	414	124		"
17484 " 21-1950	"	Ennis, et al			Marion Taylor Brawley et al	414	403		Lot 2, Lawrence St. Greenville Bridmont
17535 " 21-1950	"			Samuel Jr.	J. P. Stevens + Co, Inc.	414	363		Lot 90, Sec. 3, Spgs. Sp.
18075 " 26-1950	"	Jefferson Verne			Lillian F. Smith	415	47		Lot 4 Miller St. Greenville

INDIRECT or GRANTEE Index to Deeds - Greenville County, S. C.

5
(7)

REG. U. S. PAT. OFFICE *Chas McCook* County Indexes Since 1888 An Identifying Trade Mark

To locate names, open at SURNAME INITIAL TAB and refer to Buff Sub-Index sheet for page reference.

Cott Family Name Index No. 75
Copyright 1949

FILE NUMBER DATE OF RECORD	GRANTEES FAMILY NAMES	GIVEN NAMES ABCDEFGHIJ	GIVEN NAMES JKLMNO	GIVEN NAMES PQRSTUVWXYZ	GRANTORS	BOOK	PAGE	No. of Acres	BRIEF DESCRIPTION, LOCATION, ETC. (Not Warranted)
18498 Aug 1-1950	Smith		J. E.		James Smith, Jr.	415	279		S. Cherokee Park, Lot 17, Keowee Ave.
18666 Aug 2-1950	"	Ellie D. et al			Jewel G. Daxon	415	330		Lot 1, Elsie Ave, Greenville Sp.
"	"	Charlie, et al			" " "	415	330		Int in 10 ft. strip, Saluda Sp Ave.
18806 Aug 3-1950	"	Cancelled Ollie Farnsworth R.M.C. Mary		# 5753 3-12-51	M. C. Pinson	415	405		Contract tract Paris Mt. Sp.
19166 " 9-1950	"	Fannie B.			W. L. James, et al	416	53		Deed to 1/2 Int in Party Wall
19282 " 10-1950	"			Stella S.	J. F. Welborn, et al	416	113		Lot 3, Oak St, Greenville Sp.
19472 " 11-1950	"			W. M.	J. O. Haddell	416	168	12.21	acres, Austin Sp.
19504 " 12-1950	"	Francis S.			R. V. Chandler, Jr. et al	416	205		9 1/2 city. Lots 6 & 7 Old Spartanburg Zaylors, Chick App. Sp.
19832 " 16-1950	"			Doyle Winston	Alton B. Cox, et al	416	290		Lot 17, W. S. Hwy. 29, near Grows.
19789 " 16-1950	"	E. Norris			Clarence Smith, et al	416	303	2.06	acres, Chick App. Sp.
19860 " 16-1950	"			John Cecil, et al	J. P. Stevens & Co, Inc	416	337		Lot 51, Blk. 4, Liberty St Piedmont Village
"	"			et al Susie Y.	" " " " " "	416	337		" " " " " "
20023 " 17-1950	"	Essie H.			J. Shepperson, Ind.	416	409		Lake View, Pioneer Park. Lot 22 1/2 Part Lot 230
20171 " 17-1950	"	Edward M.			Lillian H. Miller	416	507		Kinsane, Sec 4, Judson Mills Village, Lot 11, Cor. Eighth St. & Haw-
20880 " 17-1950	"	Lora Y. & James Claude			Frank J. Collins, et al	417	301		Elizabeths Heights, Lot 22, Herbert St
"	"	Floyd H.			Rufus E. Haldrop	417	403		near Piedmont Lot 53, Liberty St. in &

INDIRECT or GRANTEE Index to Deeds — Greenville County, S. C.

Cott Family Name Index No. 75
Copyright 1949

To locate names, open at SURNAME INITIAL TAB and refer to Buff Sub-Index sheet for page reference.

Made by The Cott Index Company, Columbus, Ohio
Sold by Walker, Evans & Cogswell Co., Charleston, S. C.

5
(9)

FILE NUMBER DATE OF RECORD	GRANTEES FAMILY NAMES	GIVEN NAMES ABCDEFGH	GIVEN NAMES IJKLMNO	GIVEN NAMES PQRSTUVWXYZ	GRANTORS	BOOK	PAGE	No. of Acres	BRIEF DESCRIPTION, LOCATION, ETC. (Not Warranted)
21788 Sep. 6 1950	Smith			James Harold	J. B. Cox, et al	418	211		Lot 1, Butler Sp.
21879 " 7 1950	"			St Dennis	E. Inman, Master	418	267	11.10	Acres, Highland Sp.
21881 " 7-1950	"			William H.	E. D. Dobson	418	277		Chris Spigs, Sp. Lot 2, Wilson St. near Green
21981 " 8-1950	"			Junius R. et al	H. S. Bradley	418	326		Lot 10 Jones ave. City
"	"			Brook, et al Pauline	" " "	418	326		
21929 " 8-1950	"			Paul H. Sr.	J. H. Parham	418	329		near City. Lot 3, Rutherford Rd.
22781 " 18-1950	"	Gordon			Clarence Smith, Ex. et al	419	99		Spigs. Sp. 2 tracts Belham Rd. which
22837 " 19-1950	"	G. F. +		Pauline H.	L. P. Davis, et al	419	171		Ridge St. Vance Edward Rd. which Lot 20, Super Hwy. 29 E Lot 40
23954 Oct 2 1950	"	Ellen M. +		Phillip L.	F. H. Pol Mfg. Co.	420	320		2. H. Pol Mfg. Co. Lot 183, Sec. 1, Fifth ave.
23955 " 2 1950	"			James L.	" " " "	420	322		Pol Mfg. Co. Lot 144, Sec. 1, 6 St. F. H.
24160 " 3 1950	"	George H. jr.			A. E. Holton, et al	420	332		Edwards Prop. which Spigs Sp. Part Tract 19 Lee Rd. Vance
24258 " 4 1950	"	Gus			L. E. Arnold, et al (nee Ruth B. Strom)	420	381		Also another Lot Augusta Rd. Part Lots 2+3, Augusta Rd.
24482 " 6-1950	"			Robert E.	Ruth B. Strom Richardson	420	489		Will. Lots 47+100 Beriers St. Oak
24716 " 10 1950	"	Cobe, et al			Eugene Burns	421	23		Buncombe Rd. Sand Spigs Lot 8 cor. Dubland Drive
24856 " 11 1950	"			St Dennis	John H. Bailey	421	73		Ballinger Est. O'neal Sp. Part Tracts 1, Danville
25730 " 21 1950	"	George Gerald, et al			J. P. Stevens + Co, Inc.	421	437		Deaneau, Inc. Lot 121, Danville

INDIRECT or GRANTEE Index to Deeds — Greenville County, S. C.

5
(N)

REG. U. S. PAT. OFFICE *Chas McColl* County Indexes Since 1888
An Identifying Trade Mark

To locate names, open at SURNAME INITIAL TAB and refer to Buff Sub-Index sheet for page reference.

Cott Family Name Index No. 75
Copyright 1949

FILE NUMBER DATE OF RECORD	GRANTEES FAMILY NAMES	GIVEN NAMES ABCDEFGHIJ	GIVEN NAMES JKLMNO	GIVEN NAMES PQRSTUVWXYZ	GRANTORS	BOOK	PAGE	No. of Acres	BRIEF DESCRIPTION, LOCATION, ETC. (Not Warranted)
25730 Oct 21-1950	Smiths		Martha H	et al	J. P. Stevens + Co, Inc.	421	437		Duncan Mills Village Lot 121, Sec. 4, Smythe ave.
25918 " 24-1950	"		Robt, Jr.	et al	John H. Arrington, Jr.	421	546		Part Lot 21, Borkley ave - Franklin Park ave. Paris Piney Park. Lot 52 + Part Lot 51, Orlando
" " "	"		Annie Belle,	et al	" " et al "	421	546		
26241 " 27-1950	"		L. N.		Andrew Selma Smith	422	142		
26352 " 30-1950	"		Clara H.		J. B. Rosch	422	171		Lot 43, Bishop St. Grille up Hwy, Chick Spgs. Sp. Int. in road Int. Lot cov. Wade + Victoria Sts., Bridge Road.
26584 Nov. 1-1950	"		Gordon G. +	William B.	Eva Green Smith	422	310		Tract or Lot Halliday Horse Adv. near city. Lot 8 cov. Helms + White. David St.
26704 " 2-1950	"		Clarence J. Sr.		E. L. Chasteen	422	334		Int. Lots 17 + 18 Blk. B Forest Heights
26764 " 3-1950	"		Lawrence Samuel		Local Home Builders, Inc.	422	349		Lot 21, Long View Terrace Grille Sp.
26872 " 4-1950	"				Mr. Stella E. Mrs. Thomas M. McLaw	422	424		Lot 140, East Decatur St.
26901 " 6-1950	"		Robt, et al		Charles H. Huff, Inc.	422	443		
26965 " 6-1950	"		Ollie M.		San Souci Housing,	422	447		
27206 " 9-1950	"		Jannette E.		Central Realty Corp.	422	547		Lot 13, Dogan Road, City S. N. Jones Est. Chick Spgs. Sp.
27211 " 9-1950	"		Olea H. +	Hilton E.	Paul H. Cureton	423	33		Lots 22, 23 + Part Lot 24 Prop. Chick Springs.
27422 " 11-1950	"		Gertrude J.		J. G. Gibson	423	102		Lot 4 Mrs. Annie Lindsay Super Hwy. Home Sites
27924 " 17-1950	"		Benny L.		R. K. Taylor, et al	423	390		Lot 58, Shadow Lane, Vista Villa
28006 " 1950	"		Allister G. et al		Central Realty Corp.	423	441		Lot 35, Ashton Ave

INDIRECT or GRANTEE Index to Deeds — Greenville County, S. C.

5
(2)

Cott Family Name Index No. 75
Copyright 1949

To locate names, open at SURNAME INITIAL TAB and refer to Buff Sub-Index sheet for page reference.

Made by The Cott Index Company, Columbus, Ohio
Sold by Walker, Evans & Cogswell Co., Charleston, S. C.

FILE NUMBER	GRANTEES FAMILY NAMES	GIVEN NAMES ABCDEFGH	GIVEN NAMES IJKLMNO	GIVEN NAMES PQRSTUVWXYZ	GRANTORS	BOOK	PAGE	No. of Acres	BRIEF DESCRIPTION, LOCATION, ETC. (Not Warranted)
DATE OF RECORD									
28106 Nov. 20-1950	Smith	Helen L. et al			Central Realty Corp.	423	441		Hills Lot 35, Ashton ave. Vista
28242 " 22-1950	"	Herbert Otto			F. L. Campbell	423	545	15.50	acres, Glassy mt. Sp. & Hale Drive - Pinehurst
28647 " 27-1950	"	James Earl			William A. Vaughn, Jr.	424	145		Lot 1, Blk. B, cor. Lee Road Gantt Sp.
28754 " 28-1950	"	Edward Lee, Jr.			Crestwood, Inc.	424	183		Lot 53 north Estate Drive Pleasant Valley, City
29255 Dec 4-1950	"	Glenn W.			E. R. Griffin	424	404		Lot 40, Pleasant Ridge Ave 2 - Camilla Park
29679 " 9-1950	"	Lrene S.			Freeman J. Forrester	424	517		Part Lot 81, Helson Rd. West City
29872 " 11-1950	"	Loyd A.			Honey Smith et al	425	23		Lot 5, Manley St. Madia City
30083 " 13-1950	"	Hugh P. Jr. +		Susan C.	J. Louis Howard,	425	148		Lot 22, East Lanneau Drive (Swigs ave.) City
30464 " 19-1950	"	Edith M.			Congregation Beth Israel	425	301		Lot 2, Haraway St. Formerly Acres, Chris Spig. Sp.
20573 " 20-1950	"	Olara C.			Lela M. McLean	425	344		Lot 13, Butler, ave. Colli Grove Sp.
30852 " 23-1950	"	Grace + Ottis			C. B. Dalton	425	441		Lot 10, C. B. Dalton Subd. Forest Heights
31174 " 30-1950	"	Loke, Jr.			Mark F. LeChilders, Jr.	426	113		Lot 11 Longview Terrace Slate Village, Bates' Sp.
327 Jan. 4-1951	"	J. F.			Louie E. Smith	426	257		Lots 25 + 26, Mellon St.
474 " 6-1951	"	Miles St.			Mrs Eva McHugh Good	426	360	12.50	acres, Gantt Sp. Rest - Bates Sp.
476 " 6-1951	"	Alvin Brooks			G. H. Bridwell	426	367		Lot 54 Second St. North Drive, Green, which is
519 " 8-1951	"			H. Dennis	J. R. Brockman	426	379		Lot 9 + Part Lot 10

5

INDIRECT or GRANTEE Index to Deeds — Greenville County, S. C.

(J)

REG. U. S. PAT. OFFICE *Chas. McCott* County Indexes Since 1888 An Identifying Trade Mark

To locate names, open at SURNAME INITIAL TAB and refer to Buff Sub-Index sheet for page reference.

Cott Family Name Index No. 75 Copyright 1949

FILE NUMBER DATE OF RECORD	GRANTEES FAMILY NAMES	GIVEN NAMES ABCDEFGHIJ	GIVEN NAMES JKLMNO	GIVEN NAMES PQRSTUVWXYZ	GRANTORS	BOOK	PAGE	No. of Acres	BRIEF DESCRIPTION, LOCATION, ETC. (Not Warranted)
670 Jan. 9. 1951	Smith	Loke			H. N. Hamby	426	455		Forest Heights, City. Lot 21 Longview Terrace
741 " 10. 1951	"			Robert L.	Julia Bell Singleton	426	527		Piney mtn. Grille Sp. Lot 3, Singleton Road, Sunny Slope
1047 " 12. 1951	"		Louie E.		Fred L. Armistead	427	73		Lot 3 Blk. 6, First Ave. Smith located in Grille Co.
1314 " 16. 1951	"		Merritt A.		Florie S. Johnson etal	427	203		Int. all Prop. of мамie
1315 " 16. 1951	"		Lula Allene		Merritt A. Smith	427	179		Lot 12, Williams St.
1389 " 17. 1951	"		Lawrence E.		J. Robert McAlister	427	259		Judson Mills Village Lot 9, Blk. 11, Third St.
1552 " 19. 1951	"			Wilson M.	P. L. Smith	427	311	2	Butler Sp. acres near Pelham
1591 " 19. 1951	"	Charlotte R. &	H. Lindsay		Charles E. Green, etal	427	325		(formerly Carroll St.) City Lot 4, McDaniel Court
1853 " 23. 1951	"		L. E.		L. O. Boyd, Jr.	427	406		Edgemonth, Grille Sp. Part Lot 21, Piedmont Ave.
2070 " 25. 1951	"		James E.		M. L. Lee	427	506		Grille Sp. Part Lots 12 & 13, Arch St. Extn.
2316 " 29. 1951	"		Lillie Mae		Hoodrow Smith	428	73		Power of atty.
2683 Feb. 2. 1951	"	Frances H.			Elizabeth H. Bailey	428	249		Part Lot 46, car. Lanta + Duncan Mills Village
2804 " 3. 1951	"		L. E.		Artie R. Bruce	428	263		Lot 17, Blk. 1, Helah St.
2841 " 5. 1951	"	Eva G.			William B. Smith, etal	428	313		also 1/2 Int. in another mill, which Sp. Lot Trade St. Green + Int. in mill Sp.
3192 " 7. 1951	"	Lurman C.			L. Gertrude Hudson Haldrop	428	422		Hudsony Acres, Butler Sp. Lot 35, Greenwood Ave.
3574 " 11. 1951	"		L. E.		J. F. Fultz, etal	429	21		Bridge Rd. + Tract 5 = 9.50 acres Tract 1 = 4.75 acres, locally

INDIRECT or GRANTEE Index to Deeds — Greenville County, S. C.

Cott Family Name Index No. 75
Copyright 1949

To locate names, open at SURNAME INITIAL TAB and refer
to Buff Sub-Index sheet for page reference.

Made by The Cott Index Company, Columbus, Ohio
Sold by Walker, Evans & Cogswell Co., Charleston, S. C.

5
(K)

FILE NUMBER DATE OF RECORD	GRANTEES FAMILY NAMES	GIVEN NAMES ABCDEFGH	GIVEN NAMES IJKLMNO	GIVEN NAMES PQRSTUVWXYZ	GRANTORS	BOOK	PAGE	No. of Acres	BRIEF DESCRIPTION, LOCATION, ETC. (Not Warranted)
3742 Feb. 15, 1957	Smith		L. E.		Otis E. Phillips	429	67		Duncan mill village Lot 67, Sec. 4, Seyle st. East Lake.
2688 " 15, 1957	"	Ed B.			Romaine Barnes	429	70	2.97	acres West Birch ave. Chick. Spgs. Sp.
4066 " 19, 1951	"	Eva Bell Gravitt			J. B. Hall, et al	429	207		Lot 25 Blk. B, Pinehurst Bl. Butler Sp.
3989 " 19, 1951	"	Bonnie G.			H. G. Vaughn	429	183		Lot 41ville - Bennett Bridge Chick Spgs. Sp.
4107 " 20, 1951	"			Winston D.	Fred H. Ballenger, et al	429	279		Lot 20 Pelham Road, Green Cove + Anthony ave. College Heights
4156 " 20, 1951	"		Marion H.		Alvin G. Rosamond, Jr.	429	274		Lot 18 + part Lot 17, cor. East north St. St. Elizabeth Heights
4329 " 22, 1951	"		James L.		William Holmes Turner	429	366		Lot 40 cor. Herbert + Martin Pinehurst, Chick Spgs. Sp.
4316 " 22, 1951	"		L. E.		J. L. Billingsley	429	368		Lots 2, 3, 4 + 5 Blk. B Pelham Rd.
4327 " 22, 1951	"	W. Hobe			Robert J. Ashmore, et al	429	359	48	acres less part sold off
4529 " 24, 1951	"	Furman L. et al			Leonard R. Simpson	429	437		Lot 21 cor. Druid St + Legare St. City.
" " "	"	Burdie K. et al			" " "	429	437		
4790 " 27, 1951	"	Grover L. + James Clifford			Cora S. Adair, et al	430	7		Int. 2 Tracts Fairview Sp. Kantt Sp.
4740 " 27, 1951	"	Bonnie G. + James			Louie E. Smith, et al	429	529		Lot 19 Grove Rd. Grove Hill Horseshoe Mills
4796 " 27, 1951	"	Daisy J.			Floyd H. Smith, et al	429	547		Lot 68, Sec. A, Second St. Pleasant Heights Div. Chick Spgs.
4793 " 27, 1951	"			Winston D.	James M. Mason	430	13		Lot 43, cor. Bailey + Oak Fair Heights, Butler
4778 " 27, 1951	"	Alvin R. et al			Langley - atty. in fact J. H. Coates, by H. S.	430	19		Lot 4 Blk. 4, Lewis

INDIRECT or GRANTEE Index to Deeds — Greenville County, S. C.

5
(L)

REG. U. S. PAT. OFFICE *Chas McCobb* County Indexes Since 1888
An Identifying Trade Mark

To locate names, open at SURNAME INITIAL TAB and refer to Buff Sub-Index sheet for page reference.

Cott Family Name Index No. 75
Copyright 1949

FILE NUMBER DATE OF RECORD	GRANTEES FAMILY NAMES	GIVEN NAMES ABCDEFGH	GIVEN NAMES IJKLMNO	GIVEN NAMES PQRSTUWXYZ	GRANTORS	BOOK	PAGE	No. of Acres	BRIEF DESCRIPTION, LOCATION, ETC. (Not Warranted)
4778 Feb 27 1951	Smith	Ann R. et al			Dr. S. Langley, atty-in-fact J. H. Coster, hq.	430	19		Acres "Fair Heights" Butler Sp. 1 Lot 9, Bldg. H. Cumberland,
4835 " 28 1951	"	Jean Otto + Robert E.			Lucy L. Hindman	430	70		Lot, E. Fairview ave. city
4875 " 28 1951	"	George H. Jr.			M. M. Messers	430	76		Int. Lot 3 near Rutherford, Da. city.
4959 Mar 1 1951	"	Furman G. et al			E. Inman, Master	430	101		Int. Lot 29 East Pinhook
5100 " 2 1951	"	Emma E. et al			E. Inman, Master	430	113		Lot John St. city.
5317 " 5 1951	"	Furman G. et al			H. Paul Dunn, et al	430	194		Powell Prop. - city. North part Lot 28 Helen M. Bridge Rd. - Greenville Sp.
5795 " 12 1951	"		Pearl G.	Christine Phillips		430	387		Part Lot 17 Old Dunham
5849 " 12 1951	"	Merritt G. Jr. et al			Kay G. Margaret	430	397		Lot 15 + Part Lot 16 Fairview ave.
"	"	Jennie H. et al			" " "	430	397		Fair Heights, city.
5860 " 12 1951	"	David R.			Ethel Y. Bragg	430	398		Sunny slope. Lot 8 Bldg. E. Second ave.
5993 " 14 1951	"		Ray Oliver	H. E. Nembrell		430	468		Heavy Home sites. Lot 32 Lee Rd. Super
6243 " 16 1951	"	Bella Mae, et al			Ralph J. Hill, et al	430	526		Ext'n - Greenville Sp. Lot 23, Bldg. A, Queen ave.
6300 " 17 1951	"	Joe K. et al			Robert J. Edwards	431	15		Lots 10, 11 + 12, Bldg. C Buena Vista, which
"	"	Margaret G. et al			" " "	431	15		Spqr. Sp.
6429 " 18 1951	"	David			Albert Foster, as Tr	431	116	11 3/4	acres, which Spqr. Sp. Lumbar Mills Village
"	"	Nelson V. + Milton H.			Hulet M. Ellison	431	108		Lot 109, Higley St. Sec. 6

INDIRECT or GRANTEE Index to Deeds — Greenville County, S. C.

5
(m)

Cott Family Name Index No. 75
Copyright 1949

To locate names, open at SURNAME INITIAL TAB and refer
to Buff Sub-Index sheet for page reference.

Made by The Cott Index Company, Columbus, Ohio
Sold by Walker, Evans & Cogswell Co., Charleston, S. C.

FILE NUMBER DATE OF RECORD	GRANTEES FAMILY NAMES	GIVEN NAMES ABCDEFGH	GIVEN NAMES IJKLMNO	GIVEN NAMES PQRSTUVWXYZ	GRANTORS	BOOK	PAGE	No. of Acres	BRIEF DESCRIPTION, LOCATION, ETC. (Not Warranted)
Mch. 22 1951 6705	Smith			Leimuel Robert,	J. E. Gosnell	431	228		Leirele, Shannon Terrace Part Lots 77 + 76 Brookview
" 22 1951 6680	"			Maudie J.	Alberta Summerall Hayes <i>etal</i>	431	225		adj. of the Hannie Benson Case, Bates Lots 9, 10, 11, 12 + 13, tract 2 + tract 3
" 26 1951 6956	"			Lillie Mae + Andrew	James A. Mann	431	318		cuttings New, which Egan, Sp. Lots 160 to 164 inclusive, Chap.
" 29 1951 7244	"	Ed B.			D. B. Leatherwood <i>Co., Inc.</i>	431	396		Lot East North St. City Sudd. Northside Develop. City.
" 29 1951 7298	"				Robert A. J. Louis Leonard Construction	431	419		Lot 54 Sevanee St. White Oak, Horse Rd. Gantt Sp.
" 30 1951 7377	"	Carl +		Pearl M.	Hugh J. Myers	431	494		Quitclaim deed to lot White
" 11 1951 7376	"	H. Hoke			J. H. Pike	431	501	78.14	acres, Butler Sp.
Apr 2 1951 7642	"	H. Hoke			Nettie Walker Harrison <i>Co.</i>	432	15		1 acre for school on Woodruff Rd. Quit Claim Deed 48 acres (less Pleasant Valley.
" 3 1951 7747	"	Grady J.			The Robert I. Woodside	432	37		Lot 215, Potomac Ave., Koville Sp -
" 4 1951 7781	"		Noah L.		William Henry George, Jr.	432	51		Lots 27 + 28, Carlton Ave.
" 5 1951 7923	"	Lo. E.			J. H. Dunn	432	95		2 tracts, Cleveland Sp
" 1951 7922	"			W. B.	Ruth Bates Adams	432	96		Lot 1, Washington Ave
" 6 1951 8007	"	Washell K + Joe K.			A. E. Holtow	432	178		Quena Vista - which Egan, Lots 56, 57 + 58, Bek. S, etc. at
" 7 1951 8113	"	Catherine L.			Lila Baldwin Sloan <i>etal</i>	432	217		Ant. Lot Saluda Dam
" 10 1951 8342	"			J. H. <i>etal</i>	S. C. Natl. Bank	432	301		Release from <i>Judgement</i> Lease of
" 18 1951 9062	"	H. Hoke			J. H. Pike	433	19	78.14	acres, Butler Sp

INDIRECT or GRANTEE Index to Deeds - Greenville County, S. C.

(70)

REG. U. S. PAT. OFFICE *Chas. McCulloch* County Indexes Since 1888 An Identifying Trade Mark

To locate names, open at SURNAME INITIAL TAB and refer to Buff Sub-Index sheet for page reference.

Cott Family Name Index No. 75 Copyright 1949

FILE NUMBER DATE OF RECORD	GRANTEES FAMILY NAMES	GIVEN NAMES ABCDEFGHIJ	GIVEN NAMES JKLMNO	GIVEN NAMES PQRSTUVWXYZ	GRANTORS	BOOK	PAGE	No. of Acres	BRIEF DESCRIPTION, LOCATION, ETC. (Not Warranted)
9615 Apr. 25 1951	Smiths	A. R.			A. E. Holton	433	258		Forest, which Spgs. Sp.
10697 May 1 1951	"		John B.		Lee P. Ramsey	433	435		Lots 48+49 Sherwood Sp.
10511 " 5 1951	"	George B. et al			Local Home Builders ^{Assoc. of}	434	61		Lot 1 County Rd. Paris Mt.
"	"	Agnes B. et al			" " "	434	61		Lot 1 + Part Lot 2 Super Hwy U. S. Hwy no. 29 + Hampton parcel
10809 " 8 1951	"	Adelene H.			Annie Mae Mauldin Galloway	434	144		(formerly Mt. Beth St.) Lot 3 South Franklin Rd.
11271 " 14 1951	"		Mary K. Cannon Mary G. formerly		L. R. Williams	434	374		Highlands. Lot 101, Anderson Street
11846 " 21 1951	"	Anna Mary			Thomas Henry Downer	435	144	14.5	acres, Gantt Sp.
11932 " 21 1951	"	Eugene B. Jr.			Sloan G. Stribling III	435	115		Part Hill Terrace. Lot 5, Aberdeen Drive
12124 " 23 1951	"		L. E.		Lillie Mae Lee, et al	435	224		Lot 14 Boneste Gantt Sp.
12246 " 24 1951	"	H. C. et al			H. R. Martin	435	245		Cherokee Park. Lot 32, Keowee ave.
12188 " 24 1951	"	Ernest Paul			Bertha H. Owen	435	242		Lot Rogers ave. near city.
12741 " 31 1951	"	Glenn Hardeman, Jr.			Homes, Inc. of Greenville S.C. Inc.	435	425		Super Hwy. Home site Lot 62, Meridian ave.
12932 June 2 1951	"	Coke, Jr.			Local Home Builders	435	538		Willie Sp. Lots 4+5, Dargan ave.
12987 " 2 1951	"			St. Dennis	L. R. Thode, et al Commission	435	514	23.88	acres, Part Mt. 1 O'Neal Sp.
12984 " 2 1951	"			J. E.	The Impaired Land	435	526		Lot 49, Lake Lanier.
13207 " 1 1951	"	J. H.			J. D. Rader	435	550	3.7	acres, which Spgs. Sp.

INDIRECT or GRANTEE Index to Deeds — Greenville County, S. C.

5
(0)

Cott Family Name Index No. 75
Copyright 1949

To locate names, open at SURNAME INITIAL TAB and refer
to Buff Sub-Index sheet for page reference.

Made by The Cott Index Company, Columbus, Ohio
Sold by Walker, Evans & Cogswell Co., Charleston, S. C.

FILE NUMBER	GRANTEES FAMILY NAMES	GIVEN NAMES ABCDEFGH	GIVEN NAMES IJKLMNO	GIVEN NAMES PQRSTUVWXYZ	GRANTORS	BOOK	PAGE	No. of Acres	BRIEF DESCRIPTION, LOCATION, ETC. (Not Warranted)
DATE OF RECORD									
13550 June 11-1951	Smith			Samuel Spurgeon	Paul C. Lillard	436	182		Pleasant Valley Subd. City Lot 373 Pacific ave.
13804 " 12-1951	"	Furman C.			L. Gertrude Hudson, Hudson	436	284		Hudson Acres, Butler Sp. Lot 34 Greenwood ave.
14157 " 18-1951	"	E. L.			Earle V. Browning, etal	436	447		Hudson mills # 2 village Lot 7, Blk N, 21st St.
14195 " 18-1951	"	Ed B.			M. J. Vaughan, etal	436	431		Contract 8.28 acres
15166 " 29-1951	"		Lee E. etal		Carolina Lake colony, In.	437	261		Tract 16 Sec. 6. Plat #1 Saluda Sp.
" " "	"		Mary J. etal		" " "	437	261		
15370 July 2-1951	"	Anne G. etal			H. Fred Paysour, etal	437	297		Lot 16 Blk. N, Sec. 5 Fairview ave. East Highlands Estate
" " "	"	A. P. etal			" " " "	437	297		
15441 " 3-1951	"			Pearl	Dora Bishop, etal	437	327		1/4 acre, Grille Sp.
15609 " 5-1951	"		Jean Otto	Robert E.	Lucy L. Hindman	437	384		quitclaim Lot 6 Fairview ave. City
15698 " 6-1951	"	Ernest Paul			Bertha N. Owen	437	411		Lot Rogers ave.
15680 " 6-1951	"			Ralph E.	D. E. Vaughan	437	422		Lot 20, Hampton St. Grille
15779 " 7-1951	"	Harold B. +		Sarah E.	J. Guy Lothman, etal	437	458	0.4	of an acre Dunblin Sp. Neights - Butler Sp.
15958 " 9-1951	"	Bright O.		C. J.	Donald E. Balty	437	530		Lot 70 Griffin Dr. Grille
16251 " 12-1951	"	Loke Jr. etal			J. B. Talley	438	98		Lot 25, Contract
" " "	"	Annie Bell, etal			" " "	438	98		

INDIRECT or GRANTEE Index to Deeds — Greenville County, S. C.

5
(P)

REG. U. S. PAT. OFFICE *Chas. McCott* County Indexes Since 1888 An Identifying Trade Mark

To locate names, open at SURNAME INITIAL TAB and refer to Buff Sub-Index sheet for page reference.

Cott Family Name Index No. 75 Copyright 1949

FILE NUMBER DATE OF RECORD	GRANTEES FAMILY NAMES	GIVEN NAMES ABCDEFGH	GIVEN NAMES IJKLMNO	GIVEN NAMES PQRSTUVWXYZ	GRANTORS	BOOK	PAGE	No. of Acres	BRIEF DESCRIPTION, LOCATION, ETC. (Not Warranted)
16665 July 18, 1951	Smith		J. Hayman, et al		James A. Bailey, et al	438	305	47.36	Edwin L. Bailey Prop. acres, Lots 7, 11, 12 & 13,
16687 " 18, 1951	"	Lay, et al			Charles Arnold	438	275		Lot 4 Forest St. Needmore Green, Chick Spg. Sp.
" " "	"	Helen, et al			" " et al	438	275		" " " "
16806 " 20, 1951	"		Jimmy		Jean Smith et al	438	357		" " " " " " " " Contract Int. " Jean Northwest Subd.
17041 " 23, 1951	"	Furman Co. et al			St. S. Griffin, Jr.	438	428		Lot 2, 3 Windsor Drive Woodfields, Grant Sp?
17698 " 31, 1951	"		Marjorie M.		Arthur H. Grafe, et al	439	202		Lot 62 Ridgeway Drive Woodville Heights, Greenville Sp.
17856 Aug 2, 1951	"		William		Theron E. Burton	439	297		Lot 11, Blk. C, Alice St. mills Village,
18039 " 4, 1951	"		Maggie		James Melvin Nembree	439	328		Lot 13, 3rd ave. Sec. 1, Hudson Holmes acres, Butler Sp.
18205 " 7, 1951	"	Furman Co.			Byrd Boehringer Holmes	439	425		Lots 35 + 37, Malloy St. Hudson acres Subd.
18485 " 10, 1951	"	Furman Co.			L. Gertrude Hudson	439	479		Lot 33, Greenwood ave. Eighth St. Hookside mills.
18722 " 14, 1951	"	Eva V.			Emily R. Vaughn	440	46		Int. Lot 121 Blk. C East, Traveler's Rest.
19059 " 18, 1951	"	Co. Co.			J. Edgar Smith, et al	440	213		Int. Lot 5, West Road,
19848 " 28, 1951	"	Harold Co.			J. A. Dusenberry, et al	440	483		Lot 5, Woodland, Hay City Sec. 2, Alwell Ave. ^{Subd. 20} ² ^{acres} ^{containing} ^{acres} , Lot 19, Blk. B, Lots 11 + 15, Blk. 7, Lot 13
19916 " 28, 1951	"	Furman Co.			J. Co. Stone, et al	440	495		" " " " " " " "
20549 Sep 6, 1951	"	H. Co. et al			Builders, Inc.	441	260		Hill Park Part Lot 105, Lowndes Hookside Mills
21164 " 29, 1951	"		L. E. et al		B. Homer Landreth	441	480		Lot 55 Blk. B, West 4th St.

INDIRECT or GRANTEE Index to Deeds — Greenville County, S. C.

Cott Family Name Index No. 75
Copyright 1949

To locate names, open at SURNAME INITIAL TAB and refer to Buff Sub-Index sheet for page reference.

Made by The Cott Index Company, Columbus, Ohio
Sold by Walker, Evans & Cogswell Co., Charleston, S. C.

(9)

FILE NUMBER	GRANTEES FAMILY NAMES	GIVEN NAMES ABCDEFGH	GIVEN NAMES IJKLMNO	GIVEN NAMES PQRSTUWXYZ	GRANTORS	BOOK	PAGE	No. of Acres	BRIEF DESCRIPTION, LOCATION, ETC. (Not Warranted)
DATE OF RECORD									
21487 Sep 17-1951	Smith			jet	H. B. Simmons	442	23		Crop. of H. Norwood Jr. Grant Part Tract 10 (Parcel A)
21498 " 18-1951	"	G. T.			J. A. Owens	442	103	2 1/2	acres, Blacey mt. rd.
21711 " 19-1951	"		John L.		Edna Babb ^{et al} Tucker	442	159		Right of Way Rockwood Park, City.
21908 " 22-1951	"	Laisy & L. Edward			M. G. Proffitt	442	308		Lot 2.6 Marietta St.
21918 " 22-1951	"	Carl, et al			Harold L. Keith, et al	442	307		Lot 103, Sec. 3, Hale St (ave) Deenean miles village.
"	"	Eleanor Pearle, et al			" " " "	442	307		
22346 " 28-1951	"	Arla Knight			Bertie Knight	442	457	17.65	Sp. Life Estate Reserved acres (Lots 1, 2, 3 & 6) Butler
22497 " 29-1951	"	Ed B.			Clair Smith Lucius	442	495		Lot Keiths Drive, City
22683 Oct 2-1951	"			Jimmie G.	Hilbur D. Wood	443	19		View ave. area, which Sp. of Lot 15 Forest St + Mountain Butler Sp.
22831 Oct 4-1951	"	Hayden William			W. B. Holtzclaw	443	109		Tract - Gibbs - Shoals Rd.
22964 Oct 5-1951	"	E. L.			Phillip L. Smith, et al	443	126		F. W. Pae mfg. Co. Lot 183 - Sec. 1, 5 th Ave
23013 " 6-1951	"		Olive		J. G. Porter	443	169	20.50	acres, Grove Sp.
23742 " 16-1951	"	Hayden H. et al			Thomas R. L. Taylor	443	438		
23742 " 16-1951	"	Gertrude Forester, et al			" " " "	443	438	1	acre, which Sp. Sp.
24182 " 22-1951	"	A. J.			D. L. Gentry	444	65	14.92	acres, Oaklawn
24408 " 24-1951	"	Eugene & Pearl S.			J. P. Stevens, et al, Inc	444	401		Mill Village Lot 53, Robinson

INDIRECT or GRANTEE Index to Deeds - Greenville County, S. C.

5
(A)

REG. U. S. PAT. OFFICE *Chas. McCott* County Indexes Since 1888
An Identifying Trade Mark

To locate names, open at SURNAME INITIAL TAB and refer to Buff Sub-Index sheet for page reference.

Cott Family Name Index No. 75
Copyright 1949

FILE NUMBER DATE OF RECORD	GRANTEES FAMILY NAMES	GIVEN NAMES ABCDEFGHIJ	GIVEN NAMES JKLMNO	GIVEN NAMES PQRSTUVWXYZ	GRANTORS	BOOK	PAGE	No. of Acres	BRIEF DESCRIPTION, LOCATION, ETC. (Not Warranted)
24790 Oct 27, 1951	Smiths	Blanche + Jimmie			Minnie L. Keer	444	483		Lot McDaniel ave city
24857 " 29, 1951	"			et al Stanley B. et al Ruby G.	Joe A. Phillips	444	537		Lots 10 + 12, cor South Rockwood Drive + Stella ave. Paris mt. Sp.
25280 Nov 2, 1951	"	Ed. B.			Shenwood Smith	445	144		Lot Keith Drive J. H. Poe mfg. co. Lot 219, South St. Sec. 1 Grant Sp.
25538 " 6, 1951	"	E. L.			Ossa Sparks, et al	445	275		Lot 219, South St. Sec. 1 Grant Sp.
25899 " 10, 1951	"		Alera Guinn		Ruth L. Burch	445	377	0.78	acres, Post Oak Rd. which Spg. Sp.
26493 " 17, 1951	"		Lloyd M.		J. B. Wall, et al	446	112		Lot 23, Blk. B. Pinehurst
26752 " 21, 1951	"	Henry T.			J. P. Stevens + Co. Inc.	446	231		Lot 107 Hoyt St.
26943 " 24, 1951	"		L. H.		Lila M. McLean	446	275		Lot 25, lake ave lot
26873 " 27, 1951	"		Malvin H.		Betty J. Robertson	446	237	1	acre, Batts Sp. at Travelers Rest.
27604 Dec 4, 1951	"	Gladys P. + J. Edgar			L. L. Smith, et al	446	524		Int. Lot 1 of Smith Prop. Whitsett 1st. Bayce add. Lot 2 + Part Lot 3 Blk. 12
27980 " 7, 1951	"	L. E. et al			Jack L. Thompson	447	99		Lot 2 + Part Lot 3 Blk. 12
28002 " 8, 1951	"	H. Kobe			H. H. Vaughan	447	141		Timber Seed
28046 " 12, 1951	"	Gladys H.			Church of God, a corp.	447	235		ave. Riverside Lot 3 Blk. J. Columbia Squir Heights Subd. Town Mt. Sp.
28529 " 14, 1951	"		Alera Guinn		Blyde L. Darr	447	352		Lot 33 mt. Pleasant ave. Sand
28620 " 15, 1951	"	Douglas Aldridge			Caroline P. Heywood	447	459		Summit Dr. Parkvale Part Lot 5, Sec. 2, Blk. 1

INDIRECT or GRANTEE Index to Deeds — Greenville County, S. C.

Cott Family Name Index No. 75
Copyright 1949

To locate names, open at SURNAME INITIAL TAB and refer
to Buff Sub-Index sheet for page reference.

Made by The Cott Index Company, Columbus, Ohio
Sold by Walker, Evans & Cogswell Co., Charleston, S. C.

FILE NUMBER	GRANTEES FAMILY NAMES	GIVEN NAMES ABCDEFGH	GIVEN NAMES IJKLMNO	GIVEN NAMES PQRSTUVWXYZ	GRANTORS	BOOK	PAGE	No. of Acres	BRIEF DESCRIPTION, LOCATION, ETC. (Not Warranted)
DATE OF RECORD									
29106 Dec. 22, 1951	Smith			St. Hampton	Dillard J. Burrell	448	77	1/4	acre, Grove Sp.
572 Jan. 8, 1952	"		Kenneth		J. A. Dillard	448	520		Green, which Spgs. Sp. Lot 29 Pinsett Drive
630 " 9, 1952	"	Grasse Hood			Charles Edward Smith	448	538		which Spgs. Sp. Lot 6, Pinsett St. Green
899 " 11, 1952	"	Charles P. +		et al William M.	J. B. Hall, et al	449	96		Lots 6, 7, 8, 9 + 10 Pinehurst which Spgs. Sp.
899 " 11, 1952	"	Arthur D. et al			" " " "	449	96		
838 " 11, 1952	"	Alvin P., Sr.			John J. Douglas, et al	449	75		Blvd. Edmwood, Heights, city Lot 17, Bldg. A, Le Grand
1083 " 14, 1952	"		Joe		Walter J. Allevine	449	171		Lot 1 Scott St. near city Green-O'neal Hwy. which Spgs. Sp.
2186 " 28, 1952	"			St. Dennis	B. A. Bennett, Ex.	450	89		Lots 7, 9, 10, 12 + 13 Plat 2 O'neal Sp.
2187 " 28, 1952	"			St. Dennis	Kerman J. Bruce, et al	450	118	8.39	acres Ballenger Road University Heights
2341 " 29, 1952	"	George A.			James C. Balentine	450	124		Lot 72, Bldg. E, LeGrand St. (formerly, Pinehurst Dr.)
2327 " 29, 1952	"	Furman C.			Fred M. Trammell	450	134		Lot 9 Dalewood Dr. Duncan Mills Village
2534 " 31, 1952	"	E. L.			L. E. Smith	450	248		Lot 67 Blk. 4, Seyle St. (Lot 31 Morrow St. + Lot 32 cov. Hawkins + Morrow St. Morrow Heights, in or near Green, which Spgs. Sp.)
2453 " 31, 1952	"	Elizabeth M. et al			James A. Jew	450	253		
" " "	"	"	"	"	" " " "	"	"		
2571 Feb. 1, 1952	"	Ben H. et al			Walter H. Goldsmith	450	302		Lots 134 + 135 Churchhill Piedmont Estate
" " "	"	Betty H. et al			" " " "	450	302		Spgs. Sp.

INDIRECT or GRANTEE Index to Deeds — Greenville County, S. C.

5
(7)

REG. U. S. PAT. OFFICE *Chemical* County Indexes Since 1888
An Identifying Trade Mark

To locate names, open at SURNAME INITIAL TAB and refer to Buff Sub-Index sheet for page reference.

Cott Family Name Index No. 75
Copyright 1949

FILE NUMBER	GRANTEES FAMILY NAMES	GIVEN NAMES ABCDEFGHIJ	GIVEN NAMES JKLMNO	GIVEN NAMES PQRSTUVWXYZ	GRANTORS	BOOK	PAGE	No. of Acres	BRIEF DESCRIPTION, LOCATION, ETC. (Not Warranted)
2825 Feb. 4-1950	Smiths	Agnes L.			Rosa Lee Smith	450	373		"Oakhurst" Int. Lot 16 Buist ave.
3081 " 7-1952	"	Doris S.			Alice Nenson	450	440	44.75 acres	Glassy mtn. sp. Tyger River, Highland sp.
3078 " 7-1952	"	Marion L.			Lillian Whitcomb	450	433	4	1 acre + 2 acres middle Pleasant valley, Quantt sp.
3371 " 11-1952	"	Frank S. et al			The Robert S. Monte ^{Co.}	450	542		Lot 97 Pleasant Ridge ave. Lanier
3501 Feb. 12-1952	"	L. Perrin			Befamp, Inc.	451	35		Lot 1171 - Plat 8, Lakes Ave. Sunny Slope
3532 " -12-1952	"	Louie E.			Paul E. Keenan	451	25		Lots 36+37 - Blk A - Agnew Boyce's add. + Int in Easement.
3500 " -12-1952	"	Belle P. + Mary Noble, et al			Befamp, Inc.	451	37		Sp. Lot 7 - Blk 1 - Broadus Ave Int. Lot - Augusta Rd. Quantt
" " "	"	Augustus W. + L. Perrin, et al			" "	451	37		
3649 " 13-1952	"	Leon C. et al			l. l. Smiths, et al	451	93		
" " "	"	Nelle Riddle, et al			" " " "	451	93		Int. Lot 3, Keer Hwy. # 296
3725 " 14-1952	"	Franklin S.			J. H. Cannon	451	124		Dr. Croftstone acres. Lot 10 Sec. 9, Broughton
3809 " 15-1952	"	Lurman l.			Lewis J. Farr, et al	451	166	13/10	also 78 acre tract. New tracts sold off. also Bates sp. also 78 acre tract
4114 " 19-1952	"	Louie E.			Gladys S. Williams	451	366		J. H. Poe mfg. co. Lot 214, Sec. 1, Sixth ave
4117 " 19-1952	"	Louie E.			" "	451	369		mfg. co. Lot 220, 13 st . J. H. Poe
4119 " 19-1952	"	Louie E.			" "	451	368		J. H. Poe mfg. co. Lot 201, Sec. 1, Sixth ave
" " "	"	Louie E.			" "	451	371		J. H. Poe mfg. co. Lot 210, Sec. 1, Sixth ave

INDIRECT or GRANTEE Index to Deeds — Greenville County, S. C.

5
(2)

Cott Family Name Index No. 75
Copyright 1949

To locate names, open at SURNAME INITIAL TAB and refer
to Buff Sub-Index sheet for page reference.

Made by The Cott Index Company, Columbus, Ohio
Sold by Walker, Evans & Cogswell Co., Charleston, S. C.

FILE NUMBER	GRANTEES FAMILY NAMES	GIVEN NAMES ABCDEFGH	GIVEN NAMES IJKLMNO	GIVEN NAMES PQRSTUVWXYZ	GRANTORS	BOOK	PAGE	No. of Acres	BRIEF DESCRIPTION, LOCATION, ETC. (Not Warranted)
4159 Feb. 20, 1952	Smith			J. Claude + Viola L.	Jessie P. Newby	457	393	10	acres Bates Sp. also Rt 34 Rd. Bates Sp.
4158 " " 1952	"	Claude			H. J. Newby	457	405	9/10 of an acre,	White Horse
4609 " 25-1952	"			Nannie D.	Margaret E. Smith Stokes	452	22	1-acre,	Chick Spgs. Sp. Leewood
4693 " 26-1952	"			L. E.	Edward A. Andrews	452	87		Lot 53, Sylvania Ave.
5019 " 29-1952	"	Hellon L. +		Milton H.	Ruby Allener Blackstone	452	181		Lot 10, Sec. 6, Sixth St. Hoodside Mills
" " "	"	"	"	"	"	452	181		
5119 Mar. 1, 1952	"			L. E.	Willie H. Andrews, Jr.	452	250		J. H. Pol mfg. co. Lot 110, Sec. 1, Third Ave
5212 " 3-1952	"			Margaret J. et al	Jeanette Jenkins	452	269		Lot Frank St. City
5211 " 3-1952	"			Margaret J.	Jeanette Jenkins	452	277		Lot cor. Cook + Frank Sts. East Pinhurst Dr.
5310 " 4-1952	"	Zurman G.			Leonard J. England	452	323		Lot 8 Idlewood Dr. (formerly 4 Sec. B. Woodville Heights
5420 " 5-1952	"			Letha Mae	Charles P. Smith, et al	452	348		Lots 1, 2, 3 + 4 with alleyway Lane, Court Sp.
5481 " 6-1952	"	B. J.			B. D. Smith	452	380		Int. Part Tract 14, Darvall 3, Grassland Cem.
5681 " 8-1952	"	B. J.			Grassland Cemetery	452	427		Grass Spgs. 1, 2, 3 + 4, Lot 90, S.
5692 " 8-1952	"			Loyall H.	Thomas D. Link	452	450		Part Lots 8, 9 + 10 Link St. Home Bldg.
5746 " 10-1952	"			James D.	Ray Oliver Smith	452	472		Lot 32 Lee Rd. S. S. S. S. Pleasant Valley
5747 " 10-1952	"	Frank J. et al			The Robert J. Woodside Co.	452	477		Lot 85 Pleasant

INDIRECT or GRANTEE Index to Deeds — Greenville County, S. C.

5
(V)

REG. U. S. PAT. OFFICE *Chas. McCall* County Indexes Since 1888 An Identifying Trade Mark

To locate names, open at SURNAME INITIAL TAB and refer to Buff Sub-Index sheet for page reference.

Cott Family Name Index No. 75
Copyright 1949

FILE NUMBER	GRANTEES FAMILY NAMES	GIVEN NAMES ABCDEFGH	GIVEN NAMES IJKLMNO	GIVEN NAMES PQRSTUWXYZ	GRANTORS	BOOK	PAGE	No. of Acres	BRIEF DESCRIPTION, LOCATION, ETC. (Not Warranted)
5996 Mar. 12 1950	Smith		L. E.		Jewelery D. Davis, et al	452	512		J. H. Ore mfg. co. Lot 118, South ave. Sec 1
6588 " 19 1952	"		L. E.		Erwin E. Nalley, et al	453	181		J. H. Ore mfg. co. Lot 113, Sec. 1, 3rd ave.
6755 " 21 1952	"	Lessie J. +		R. A.	B. E. Chipping, et al	453	237		Jaylora. Lot 65 Old Natl. Hwy. 2
6995 " 24 1952	"		Mance G.		J. Louis Howard	453	323		Paramount Park. Lot 209 Brooklyn Circle
7479 " 29 1952	"			H. H.	L. L. Clark, et al	453	487	.26	Grant Sp. of an acre + 4.84 acres
7890 Apr. 3 1952	"				Thelma E. Ansel M. Smith	454	95		Lot 2, Jarvis Rd. City.
8060 " 5 1952	"	Bertha H. +		Paul H.	James R. Mann	454	164		Vista, Chick Spgs. Sp. Lots 33 + 34 Bldg. 9 Bulma
8293 " 8 1952	"	Charles Preston			J. M. Finley	454	230		+ Union St. Spgs. Chick Spgs. Sp. Lot 6 + East lot 5 Marion Ave
8376 " 9 1952	"	Grady L. + Maybelle G.			Robert Thompson, Jr.	454	281	7.80	Fairview Sp. acres, Georgia Road
8366 " 9 1952	"	Bradford D. +		Ruby M.	Lillie Cox Thompson	454	273		Gilman St. Grant Sp. Lot cor. Augusta Rd. +
8613 " 12 1952	"		L. E.		Ralph Barton, Jr.	454	391		Valley, City Lot 319 Praman Ave. Assant
8733 " 15 1952	"			Woodrow H.	S. J. Dilworth	454	432		Lots 5 + 6, Paris mt. Sp.
8739 " 15 1952	"	George H.			James J. Thompson	454	435		Augusta Road Ranches - Lot 212, Se. Oyley Ave.
9012 " 17 1952	"	Ben, et al			Annie J. Henderson, ^{et al} Personally	455	9		Lot 12, Sec. D, Washington Loop, Washington Heights
9251 " 1952	"	Eliza Jane			" " " et al	455	9		J. H. Ore mfg. co. Lot 231, Sec. 1, G. St.
	"		L. E.		Benjamin J. Limbaugh	455	103		

INDIRECT or GRANTEE Index to Deeds — Greenville County, S. C.

Cott Family Name Index No. 75
Copyright 1949

To locate names, open at SURNAME INITIAL TAB and refer
to Buff Sub-Index sheet for page reference.

Made by The Cott Index Company, Columbus, Ohio
Sold by Walker, Evans & Cogswell Co., Charleston, S. C.

FILE NUMBER	GRANTEES FAMILY NAMES	GIVEN NAMES ABCDEFGH	GIVEN NAMES IJKLMNO	GIVEN NAMES PQRSTUVWXYZ	GRANTORS	BOOK	PAGE	No. of Acres	BRIEF DESCRIPTION, LOCATION, ETC. (Not Warranted)
DATE OF RECORD									
9209 Apr 21-1952	Smith	Allene G.			Samuel E. Bell	455	106		Dine, Grove Park. Lots 19+20, Blk. E, Brookway
9462 " 23-1952	"		J. Kingfield		Gertrude J. Smith	455	186		Prop. Chick Spgs. Sp. Lot 4, Mrs. Annie Lindsay
9511 " 24-1952	"		J. Hayman		A. B. Dobson, ^{et al} Ind. & Ex.	455	201		approx acre, Chick Spgs. Sp.
9512 " 24-1952	"		James Harold		J. Hayman Smith	455	200	1	acre, Chick Spgs. Sp.
9513 " 24-1952	"		J. Hayman		J. A. Hood	455	199	42	1/2 acre, Chick Spgs. Sp.
9819 " 28-1952	"	E. L.			Ansel L. Bridwell, ^{et al}	455	266		F. W. Poe mfg Co. Village Lot 59, Second Ave, Sec. 1, Green, Chick Spgs. Sp.
9921 " 29-1952	"			Winston D.	William J. Martin, Jr	455	301		Lot 19 + Part Lot 21, Larry Mc Fairview Sp.
10977 May 13-1952	"	l. J. Sr.			l. J. Smith, Jr.	456	111		Ant. Lot Cheston St, Ft. Summ Fairview Sp.
10978 " 13-1952	"	l. J. Jr.			l. J. Smith, Sr.	456	117		Ant. Lot Cheston St, Ft. Summ Side of Piney mountain Lot 4 Singleton Road South manhattan Div. #3.
11446 " 18-1952	"			Robert L.	Julia Bell Singleton	456	253		Lot 104, Charleston St.
12135 " 28-1952	"	Harold D. + Millie J.			J. P. Stevens + Co, Inc	456	523		
12982 Jun 9-1952	"	Claude			H. W. Garrison, et al	457	239	1	acre, State Hwy 294 Annie D. Smith + Bessie Ann
13066 " 10-1952	"	Annie D.			E. Inman, Master	457	279		Lot on proposed alley, Ant
13277 " 12-1952	"			H. M.	J. O. Maddell	457	325		Lot 6 + 11 to Railroad Buckner St
13260 " 12-1952	"	Eula			Uddie Kelley	457	339		Ant. Lot Parker St + Parcel de Leon
14220 " 26-1952	"	Gordon L. +		Sarah H.	Elizabeth H. Stepp	458	175		Lot 15 cor. Long

INDIRECT or GRANTEE Index to Deeds — Greenville County, S. C.

(7)

REG. U. S. PAT. OFFICE *Chas. McCall* County Indexes Since 1888 An Identifying Trade Mark

To locate names, open at SURNAME INITIAL TAB and refer to Bufl Sub-Index sheet for page reference.

Cott Family Name Index No. 75 Copyright 1949

FILE NUMBER DATE OF RECORD	GRANTEES FAMILY NAMES	GIVEN NAMES ABCDEFGH	GIVEN NAMES IJKLMNO	GIVEN NAMES PQRSTUVWXYZ	GRANTORS	BOOK	PAGE	No. of Acres	BRIEF DESCRIPTION, LOCATION, ETC. (Not Warranted)
14456 June 30, 1952	Smith		L. E. et al		<i>Service, Inc.</i> Southern Insurance Development Co. Inc	458	313		Riverside. Lot 12 Hill St. near
14732 July 2-1952	"			Walter B.	Graceland Cemetery	458	385		139, Sec 3, Graceland Cemetery Grave Space 1, 2, 3 + 4, Lot 7
14794 " 3-1952	"	Anne G. et al			David W. Balentine	458	418		Lot 67, Vanderbilt Circle, White Oaks Subd.
" " "	"	Alvin P. Jr. et al			" " "	458	418		
15009 " 7-1952	"		L. M. + Ruth H. ^{et al}		L. J. Putman	458	467		Range - Cleveland Twp. Lot 124 Waverland, Edwards, Chick Spg. Twp.
15277 " 9-1952	"	George H. Jr.			^{Jr. et al} Alexander Kiriakides	458	511		Part West 19 Estate Vance Dr. Paris mt. Twp.
15334 " 10-1952	"	H. H.			George J. Hyde, Jr.	458	550		Part Lot 31 Long Forest O'Neal, Twp.
15624 " 15-1952	"			W. Dennis	Kerman J. Bruce, ^{et al}	459	172	3	acres Ballinger Rd. ave. + Calhoun St. City
15768 " 16-1952	"	Hugh et al			W. M. Allison	459	220		Int. Part Lot 1 cv. Arlington Forest.
15952 " 18-1952	"		Lois Stone et al		L. A. Mosley, et al	459	273		Lot 42 cv. Robin Wood Rd. + Don Dr. Sherwood Forest.
" " "	"		Howard, et al	William	" " "	459	273		
16124 " 21-1952	"	Catherine C.			E. Arman, Master	459	349	1	acre, Saluda Dam Road Grille Twp. Sherwood Forest.
16286 " 23-1952	"			William	L. A. Mosley, et al	459	421		Lot 151, Robin Wood Rd.
16486 " 25-1952	"	Byrdie K.			Byrd Brehringer Holmes	459	479		Holmes acres City. Lot 14, Mayfair Lane, Allendale Lane.
16732 " 29-1952	"			Samuel A.	E. L. McPherson, (M.D.)	460	25		Lot Fifteen, "Greenacre Dale" + Glasgow mt. Twp.
17326 " 3-1952	"	F. Braxton, Jr. et al			E. E. Dargan, et al	460	67		Tracts in Cleveland, Saluda,

INDIRECT or GRANTEE Index to Deeds — Greenville County, S. C.

Cott Family Name Index No. 75
Copyright 1949

To locate names, open at SURNAME INITIAL TAB and refer to Bufl Sub-Index sheet for page reference.

Made by The Cott Index Company, Columbus, Ohio
Sold by Walker, Evans & Cogswell Co., Charleston, S. C.

5
(7)

FILE NUMBER DATE OF RECORD	GRANTEES FAMILY NAMES	GIVEN NAMES ABCDEFGH	GIVEN NAMES IJKLMNO	GIVEN NAMES PQRSTUVWXYZ	GRANTORS	BOOK	PAGE	No. of Acres	BRIEF DESCRIPTION, LOCATION, ETC. (Not Warranted)
16829 July 30, 1952	Smith	Boyce E., Sr. et al			P. D. Cunningham	460	51		Lot Spartanburg Road.
" " "	"	Helen Cunningham, et al			" " "	460	51		
16775 " 30-1952	"	Hugh, et al			formerly India Bailey Hutchins, Estey. India Bailey Hutchins Nixon,	460	55		Lot Arlington ave. City, Kantt Sp.
17040 Aug 2, 1952	"	E. E.			J. J. Murrell	460	206		Lot 7, Murrell Road.
17079 " 2, 1952	"	Hazel Hood			S. L. Campbell	460	212		Prop. Green which Spgs. Sp. Eastern 1/2 Lot 3, H. G. Battenjell
17078 " 2, 1952	"		Kenneth Lee		S. L. Campbell	460	213		Green, which Spgs. Sp. Western 1/2 Lot 3, Larnier ave. Kantt Sp.
17305 " 6, 1952	"	Eugene			Minnie Henderson Smith (Walter)	460	313		St. leading from Washington ave. Int. Lot Eastern side of unnamed
17435 " 7-1952	"			Thomas A.	Timothy Walter Jester	460	368		Sec. 4, East Highlands Cto. Lot 16, Blk. N. West View ave.
17667 " 11, 1952	"	Harold J.			F. J. Nilson Corp.	460	427		Green ave. City. Lot 5 cor. 15 ft. Valley +
17918 " 13-1952	"	Furman C. et al			Central Development	461	1		Lot 18, Alpine Way, City
17920 " 13-1952	"	Furman C. "			" " "	461	7		Alpine way, City Lots 21, 25, 26, 55 + 56, Heights, Butler Sp.
18055 " 15-1952	"	Grady F.			McBall Manufacturing Co.	461	67		Lot 103, Lander St. College
18482 " 20, 1952	"		L. E.		F. A. Bline	461	267		Judson Mills Village Lot 101, 5 th St. Sec. 6
18519 " 21, 1952	"		L. E.		R. V. Chandler + Co., Inc.	461	293		Morganham Mills Village Lot 4, Derrine St. Sec. 2
18777 " 25, 1952	"		Lucille		B. W. Trammell	461	414	80	Cleveland acres Duckworth
18931 " 27, 1952	"		L. E.		Burtis D. Porter, et al	461	522		S. W. Pal mfg. Lot 136, Sec. 1, 1/2

INDIRECT or GRANTEE Index to Deeds - Greenville County, S. C.

(3)

REG. U. S. PAT. OFFICE *Chas. McCott* County Indexes Since 1888 An Identifying Trade Mark

To locate names, open at SURNAME INITIAL TAB and refer to Buff Sub-Index sheet for page reference.

Cott Family Name Index No. 75 Copyright 1949

FILE NUMBER DATE OF RECORD	GRANTEES FAMILY NAMES	GIVEN NAMES ABCDEFGH	GIVEN NAMES IJKLMNO	GIVEN NAMES PQRSTUVWXYZ	GRANTORS	BOOK	PAGE	No. of Acres	BRIEF DESCRIPTION, LOCATION, ETC. (Not Warranted)
19488 Sep 9, 1952	Smith	Harold D.			Millie J. Smith	462	297		Moneyman Develop. #3. Ant. Lot 104 Lehighville St. Prop. Gantt Sp.
20230 " 12, 1952	"	Alfred L.			Christine Schmore Smith	462	429		1/2 Ant. Lot 1, Alma Eunice Jones
20202 " 12, 1952	"			J. E. et al	B. A. Bennett	462	462		Contract
20657 " 17, 1952	"	Furman G. et al			G. A. Harvin, et al	463	92		City. Lots 7 + 8 Dellwood Dr.
20955 " 20, 1952	"		Marrin L. + Sadie H.		G. H. Gunter, Inc.	463	229	48.62	acres Butler Sp. Rd. Camille Park Subd. #4.
21166 " 23, 1952	"	Hugh R.			Ross L. Riskey	463	315		Lot 142 + Part Lot 143 Yowm
21300 " 25, 1952	"	Andrew J. et al			R. L. Upton	463	392	4.6	acres, Ballenger Road, near Green, O'neal Sp.
" " "	"	Essie V. et al			" " "	463	392		
21728 Oct. 1, 1952	"	Goldie Agnes B.			Pauline Lafay	464	10		4, Sans Sanyi Heights. Lot 154, Lenoire Ave. Map
22007 " 3, 1952	"	Furman G. et al			Byrd Rockinger Holmes	464	117		Acres Lot 11, Mayfair Lane Holmes
22150 Oct. 6, 1952	"		Mary Elizabeth		W. W. Smith	464	175		2 Tracts Gantt Sp.
22478 Oct 9, 1952	"		Melrie M. + Robert M.		Blake P. Garrett	464	313		St. Jun - Lot 7, Fairview Drive,
22615 " 11, 1952	"		Marie Hutchings		James B. Smith	464	409		Lot 19 Durham St.
23179 " 18, 1952	"	Doris E. + James R.			Mrs. Bright J. Yowm Inc.	465	150		Lot Cole Road. Ave. Kiville Sp.
23175 " 18, 1952	"			Gray Haskell	Local Home Builders	465	125		Lot 23, Springfield. Gantt Sp.
23256 " 10, 1952	"	Charles H.			L. J. Jynck	465	173	4	acres Lakeview Road,

INDIRECT or GRANTEE Index to Deeds — Greenville County, S. C.

Cott Family Name Index No. 75
Copyright 1949

To locate names, open at SURNAME INITIAL TAB and refer
to Buff Sub-Index sheet for page reference.

Made by The Cott Index Company, Columbus, Ohio
Sold by Walker, Evans & Cogswell Co., Charleston, S. C.

FILE NUMBER DATE OF RECORD	GRANTEES FAMILY NAMES	GIVEN NAMES ABCDEFGH	GIVEN NAMES IJKLMNO	GIVEN NAMES PQRSTUVWXYZ	GRANTORS	BOOK	PAGE	No. of Acres	BRIEF DESCRIPTION, LOCATION, ETC. (Not Warranted)
23531 Oct. 23, 1952	Smith	Loke, jr.			William M. Dillard, jr.	465	303		Buncombe Ave. - Chick Spgs. Lot Brushy Creek + Dunblin Sp.
23591 " 23, 1952	"			Phillie mal	Rosa Lee Smith	465	305	51 3/4	acres Lookups Bridge Rd
23711 " 25, 1952	"		Oscar E.		R. E. Compton	465	383		Tract O'Neal Sp.
24250 " 31, 1952	"	Herbert Otto			Doris S. Smith	466	69	44.75	acres, Pleasant mt. Sp. (see map) co
24409 Nov. 3, 1952	"		L. E.		Walter D. Lohdew, et al	466	128		Lot 124, Sec. 1, 4 th ave. 2 nd St.
24496 " 4, 1952	"	A. D.			Jerry M. Smith	466	173		Lot 13 pt. Chick Spgs. Sp.
24650 " 6, 1952	"		Margaret Clark		Robert L. Smith	466	251		South Side Piney mtn. Lots 3+4 Singleton Rd.
24652 " 6, 1952	"		Margaret Clark		Robert Linuel Smith	466	257		Circle, Shannon Terrace Part Lots 77+76 Brookview
25413 " 13, 1952	"		James O.		O. P. Smith	466	435		Hillcrest Circle. Anty Lot 12 Hillcrest Dr.
25234 " 14, 1952	"			B. H.	E. V. Abrams	466	458		Grant Sp. Part Lot 4, Old Grove Dr
25838 " 21, 1952	"		L. Bruce, et al		J. A. Hood	467	199		Part Tract 2, Chap. of G. Krew, et al, Chick Spgs. Sp
"	"		Moses D. et al		" " "	467	199		
26207 " 26, 1952	"	Addie LaBoone, et al			William LaBoone	467	314		Grant Station Quitclaims Tract near side of Woodland way, Bill
26336 " 28, 1952	"	Mary McCall			First Natl Bank, et al	467	361		Quitclaim Strip southeast
26338 " 28, 1952	"	Mary McCall, et al			Ethel Lee H. Bruce, et al	467	365		Agreement to close neighbor, Paris
26486 Dec. 1, 1952	"		L. E.		Walter E. Powell	467	443		Lot 18, Irene lot

INDIRECT or GRANTEE Index to Deeds — Greenville County, S. C.

5
(33)

REG. U. S. PAT. OFFICE *Chas. McCall* County Indexes Since 1888 An Identifying Trade Mark

To locate names, open at SURNAME INITIAL TAB and refer to Buff Sub-Index sheet for page reference.

Cott Family Name Index No. 75
Copyright 1949

FILE NUMBER DATE OF RECORD	GRANTEES FAMILY NAMES	GIVEN NAMES ABCDEFGH	GIVEN NAMES IJKLMNO	GIVEN NAMES PQRSTUVWXYZ	GRANTORS	BOOK	PAGE	No. of Acres	BRIEF DESCRIPTION, LOCATION, ETC. (Not Warranted)
26847 Dec. 4 1952	Smith	Charles J.			Charlie H. Leslie	468	25		Lot 8 Beechwood ave. city
27046 " 8 1952	"	Louise J.			C. S. Hillingham	468	115		University Circle, City. Lot 1 Campbell St.
27420 " 11 1952	"	Coke, Jr. + Morris J.			Central Realty Corp	468	219		Bluthwood Dr. University Circle Lot 3 Campbell St + Lot 8 + 33,
27422 " 11 1952	"	Morris J.			Coke Smith, Jr.	468	242		Circle. Int. Lots 3, 8 + 33 University
27636 " 15 1952	"		Susie M.		Betsy Smith	468	339		ave. + Decatur St. Fair Heights 1/2 Int. Lot 13, Blk. S, cor. Brookdale
27947 " 17 1952	"	Bessie S.			Woodside Mills	468	464		mills Village, St. Ann. Lot 3, Fifth St. Woodside
28077 " 19 1952	"	Homer L., see			Blyde O. Amick	469	31		Lot 24, Sec. 2, Lazy, city.
"	"	Claudia Hollingsworth	see		" " "	469	31		
28407 " 23 1952	"	Loren L. + Ralph L.			Woodside Mills	469	140		mills Village, St. Ann. Lot 58, Second St. Woodside
28589 " 29 1952	"		Thomas Lee		J. A. Cannon, Jr.	469	231		Sans Souci Heights map 1. Lot 42, Skyland ave.
28670 " 30 1952	"	James J. + Viola J.			Woodside Mills	469	248		mills Village, St. Ann. Lot 69, First St. Woodside
28770 " 31 1952	"	Joe + Ruth			Jeanne D. Threatt	469	291		Lot 17 Palm St.
9 Jan 2 1953	"	Folsom R.			E. Inman, Master	469	361		Lot 14 Plat 1, Lake Lanier
30 " 2 1953	"	Mallett Sinsley			E. C. Sinsley, et al	469	315		Judson mills Village. Lot 60 Sec. 2, Fifth Ave.
551 " 8 1953	"	ms. Nattie			M. H. Fore	469	549		St. Henrietta Park. Contract Lot 4 Henrietta
621 " 1953	"		Morris J. Jr.		R. M. Gaffney, et al	470	58		Dr. Duhaland Park. Northern Part Lot 17, McManis

INDIRECT or GRANTEE Index to Deeds — Greenville County, S. C.

5
(cc)

Cott Family Name Index No. 75
Copyright 1949

To locate names, open at SURNAME INITIAL TAB and refer
to Buff Sub-Index sheet for page reference.

Made by The Cott Index Company, Columbus, Ohio
Sold by Walker, Evans & Cogswell Co., Charleston, S. C.

FILE NUMBER	GRANTEES	GIVEN NAMES	GIVEN NAMES	GIVEN NAMES	GRANTORS	BOOK	PAGE	No. of Acres	BRIEF DESCRIPTION, LOCATION, ETC. (Not Warranted)
DATE OF RECORD	FAMILY NAMES	ABCDEFGH	IJKLMNO	PQRSTUVWXYZ					
622 Jan 9, 1953	Smith		Morris F., Jr.		R. M. Raffney, et al	470	55		Park. Southern Part Lot 17, Dubland River Falls Cleveland Sp.
591 " 9, 1953	"	Mrs. Benn B.			L. H. Darnell	470	61		Lot 22, D. B. Tripp's subd. Carmount Park.
610 " 9, 1953	"		Jack A.		J. Lewis Howard	470	21		Lot 196 crossing bridge Bldg. E. Mayfair St. Chick Spgs. Sp.
1812 " 24, 1953	"	Haskell H. & Joe K.			James R. Mann	470	547		Lots 25 + 33 Bld. B, Lots 7, 8, 10, 11 + 12 ave. Eastlake.
2183 " 29, 1953	"	Furman C.			Romayne Barber	471	127		Lot 78 + Part Lot 77, West Linn near Green, Chick Spgs. Sp.
2420 Feb 2, 1953	"		J. W., Jr.		J. Wayman Smith	471	291		Lots 1 + 2 J. Wayman Smith Prop.
2421 " 2, 1953	"		James Harold		J. Wayman Smith	471	292	2.24	Acres, Chick Spgs. Sp. Parker St. near Green, Chick Spgs. Sp.
2567 " 3, 1953	"		Winston D.		Wilbur D. Hood, et al	471	348		Lot 25, cor. Carolina ave. + Cross
2507 " 3, 1953	"		Leonard D.		J. E. Howard	471	349		Lot 8 Berry ave, C. O. Berry
2594 " 4, 1953	"	C. H. + Mildred Porter			J. D. Taylor, et al	471	327	1	acre Hamby St Oaklawn Sp. West Rd. at Travelers Rest.
2946 " 7, 1953	"	Alvin B. + Louise C.			C. C. Smith, et al	471	536		Int. Lot 4, near Hwy. 276 + Est. O'neal Sp.
3150 " 10, 1953	"		Viola O.		E. M. Loftis, et al	472	66		Lot 3, Plat 2, R. B. Mason
3393 " 12, 1953	"	Blyde, et al			J. H. Mauldin	472	135		Lot 2 Parker Road Paris mt. Sp.
" " "	"	Francis, et al			" " "	472	135		
4250 " 23, 1953	"	Charles A. H.			J. B. Stone, et al	473	64		1 Stone Lake Heights Lot 43, Lakecrest Sp.
4344 " 24, 1953	"		Nancy Rhodes		Randolph Smith	473	137		General Power

INDIRECT or GRANTEE Index to Deeds — Greenville County, S. C.

REG. U. S. PAT. OFFICE *Chas. McColl* County Indexes Since 1888
An Identifying Trade Mark

To locate names, open at SURNAME INITIAL TAB and refer to Buff Sub-Index sheet for page reference.

Cott Family Name Index No. 75
Copyright 1949

FILE NUMBER DATE OF RECORD	GRANTEES FAMILY NAMES	GIVEN NAMES ABCDEFGHIH	GIVEN NAMES IJKLMNO	GIVEN NAMES PQRSTUVWXYZ	GRANTORS	BOOK	PAGE	No. of Acres	BRIEF DESCRIPTION, LOCATION, ETC. (Not Warranted)
4695 Feb 27 1953	Smith	boke, jr.			Alice L. Bates	473	272		University Park. Lot 16, U. S. Hwy. 29
5230 Mch 6 1953	"	E. L. + L. E.			Annie Ray Mize	473	503		Part Lot 75 Douglas ave
5229 " 6 1953	"	E. L. + L. E.			" " "	473	504		Part Lot 74 Douglas ave
5464 " 9 1953	"	E. L. + L. E.			H. W. Owenby	474	43		Lot 112, Conestee, Grantt Sp.
5463 " 9 1953	"		L. E.		H. G. Drawdy	474	42		Lot 35 Essex Court
5843 " 13 1953	"	Eva S.			Arthur E. James, et al	474	193		Lot 1704 Lake Lanier
5896 " 14 1953	"	George P.			Hoodfields, Inc.	474	237		Sec. B Hoodfields Ave. Grantt Sp. Lot 282 Deerfield Rd.
5991 " 16 1953	"	A. J. et al			J. D. Pittman, et al	474	255	1	one (Lots 11+12) near new Pelham Rd. also strip, which Spgs. Sp.
6114 " 17 1953	"	Nazel H. et al			" " "	474	255		Paramount Park. Grantt Sp. Lot 140 Brasby Knole
6646 " 24 1953	"	Grover B.			James Clifford Smith	475	40		Neely Ferry Rd. Fairview Sp. Int. 99.30 acres Lebanon -
6647 " 24 1953	"		James Clifford		Grover B. Smith (same as E. B.) -	475	58		Neely Ferry Rd. Fairview Sp. Int. 93.9 acres Lebanon -
6709 Mch 25 1953	"	Annie H.			Elmer G. Herron, et al	475	99		North Hills. Lot 78, McDonald St.
7101 " 30 1953	"		M. R. et al		Willis J. Sherman	475	233		Lots B & C (Part Tract 3) Washington Avenue
7101 " 30 1953	"		Mildred S., et al		" " " et al	475	233		
7581 " 3 1953	"	Claudia H. +	William		Hoodside Mills	475	494		Mills Village Grille. Lot 16 "B" St. Hoodside

INDIRECT or GRANTEE Index to Deeds — Greenville County, S. C.

5
(88)

Cott Family Name Index No. 75
Copyright 1949

To locate names, open at SURNAME INITIAL TAB and refer
to Buff Sub-Index sheet for page reference.

Made by The Cott Index Company, Columbus, Ohio
Sold by Walker, Evans & Cogswell Co., Charleston, S. C.

FILE NUMBER	GRANTEES FAMILY NAMES	GIVEN NAMES ABCDEFGH	GIVEN NAMES IJKLMNO	GIVEN NAMES PQRSTUVWXYZ	GRANTORS	BOOK	PAGE	No. of Acres	BRIEF DESCRIPTION, LOCATION, ETC. (Not Warranted)
DATE OF RECORD									
7730 Apr. 4, 1953	Smith			James Williams, et al	H. W. Hamby	476	1		Part Lot 10, Carter St. City
" " " " " " " "	"			Lola S. et al	" " "	476	1		
7845 " 6, 1953	"			Charles J. et al	Carl M. Shelton	476	26		Lot 7, Hunt St. Greenville Sp.
" " " " " " " "	"			Bright C. et al	" " "	476	26		
7933 " 7, 1953	"			#18898 Cancelled 8-25-53 Ollie Farmworth R.M.C.	Shelma, et al	476	58		Contract Lot Agnes St.
" " " " " " " "	"			#18898 Cancelled 8-25-53 Ollie Farmworth R.M.C.	Paul R. et al	476	58		
8106 " 10, 1953	"			Betty Jean + Juliana	Calvin Eugene Robert,	476	221		heights: Lots 5 + 6, Sec. 1, Woodville
8399 " 13, 1953	"				Gordon Smith	476	269	1	acre, which Spgs. Sp.
8601 " 15, 1953	"			Arlea Knight	Erby Vaughn et al	476	378		Int. 67, 65 acres Butler Sp.
8767 " 17, 1953	"			L. E.	George D. Williams	476	472		Duncan mill's village Lot 59, Sec. 3 Blake St. which Spgs. Sp. ✓
8814 " 17, 1953	"			Kassel	J. Raymond Smith	476	458		Lots 7 + 8, near Miller,
9590 " 27, 1953	"			Ed B.	Mark R. Osborne, Sr.	477	146		Part Lot 2, Perrin St. B. J. Flynn et. Chick Spgs.
9799 " 30, 1953	"			Kenneth H.	Daisy L. Flynn	477	271		Lots 48 + 49, Highland Ave. are. Sam soudi rights.
9851 " 30, 1953	"			John W.	Pauline Lafay	477	301		Contract Lot 97 Callahan Rd. + North St. Greenville Sp.
9880 May 1, 1953	"			Carolyn L.	J. St. Roberts, et al	477	327		Part Lot 1 ex. Cedar
10093 " 4, 1953	"			John + Walter L.	Lazy City, Inc	477	385		Lot 26, Jan. 4, 1953

INDIRECT or GRANTEE Index to Deeds — Greenville County, S. C.

5
(77)

REG. U. S. PAT. OFFICE *Chas McCott* County Indexes Since 1888
An Identifying Trade Mark

To locate names, open at SURNAME INITIAL TAB and refer to Buff Sub-Index sheet for page reference.

Cott Family Name Index No. 75
Copyright 1949

FILE NUMBER DATE OF RECORD	GRANTEES FAMILY NAMES	GIVEN NAMES ABCDEFGH	GIVEN NAMES IJKLMNO	GIVEN NAMES PQRSTUVWXYZ	GRANTORS	BOOK	PAGE	No. of Acres	BRIEF DESCRIPTION, LOCATION, ETC. (Not Warranted)
10236 May 5 1953	Smiths		Morris J.		Stallase W. Cady	477	417		University Circle, City Part Lot 2, Campbell St Park, Greenville Sp
10331 " 6 1953	"		Morris J.		Morris J. Smith, Jr.	477	538		Southern 1/2 Lot 17 Dubland Park, Greenville Sp
10330 " 6 1953	"		Morris J.		" " " Jr.	477	539		Northern 1/2 Lot 17, Dubland
10398 " 7 1953	"	Frank David, et al			George A. Stanley, et al	478	19		Lot 178, Mayo Drive Paramount Park
" " "	"		June Holliday,		" " "	478	19		
10554 " 8 1953	"	Annie Mae & Otha D.			Hillard J. Helm, et al	478	89		Deed to Child...
10847 " 12 1953	"		John H.		Pauline L. Fry	478	201		Sans Souci Heights. Lot 97, Ballahan ave.
11042 " 15 1953	"			W. Sloan	H. J. Bidwell, et al	478	301		Bidwell St. "Cine Brook Dwellg" Lots 13 & 15, Kessler St. & Lot 72, Sto. Sec. 2, Monaghan Mills.
11049 " 15 1953	"		Marvin E. & Velma W.		J. A. Cannon, Jr.	478	268		Lot 29, Cor. Cross & Morley Paris mt. Sp.
11185 " 16 1953	"			V. B.	John W. Thornton	478	321	40	acres, Hunt's Bridge Road
11256 " 18 1953	"			Samuel A. et al	H. D. Collier	478	362		Lot 10, Dan St. near Chick Spqr. Chick Spqr. Sp.
" " "	"		Minnie Leonard, et al		" " "	478	360		
11290 " 18 1953	"		Leis D. & William H.		O. D. Wright	478	370		Piney Ridge Drive. Lot 5, Highland Lane & Cheney, S. C.
11307 " 19 1953	"	Alvin E.			Old Batson	478	441	0.49	acres near Hwy. 276 & Cardinal Park
11677 " 23 1953	"	Furman C.			Paul W. Campbell et al	479	5		Lot 11, Tiffany Drive, Druid Hills
11838 " 25 1953	"		Louise E.		Frank S. Jordan, Jr.	479	55		Lot 14, West Fairview ave

INDIRECT or GRANTEE Index to Deeds — Greenville County, S. C.

Cott Family Name Index No. 75
Copyright 1949

To locate names, open at SURNAME INITIAL TAB and refer to Buff Sub-Index sheet for page reference.

Made by The Cott Index Company, Columbus, Ohio
Sold by Walker, Evans & Cogswell Co., Charleston, S. C.

5
(44)

FILE NUMBER	GRANTEES FAMILY NAMES	GIVEN NAMES ABCDEFGHIJ	GIVEN NAMES KLMNO	GIVEN NAMES PQRSTUVWXYZ	GRANTORS	BOOK	PAGE	No. of Acres	BRIEF DESCRIPTION, LOCATION, ETC. (Not Warranted)
DATE OF RECORD									
12217 May 30, 1953	Smith				Development Co., Inc. Graceland Cemetery	479	233		Lot 514, Sec. 5, Graceland, Grave Space 1, 2, 3, 4, 5 & 6,
12241 " 30, 1953	"			Johnnie V. et al	Elizabeth B. Fuller	479	201		Lot 11 cor. Baturian Drive + Poppy Hwy.
" " "	"			Ruth S.	" " "	479	201		
12588 June 4, 1953	"			G. C. et al	J. C. Spiller	479	356		Trust Settlement Road, Bates Sp.
" " "	"			Lora Holt, et al	" " "	479	356		
12718 " 5, 1953	"			Surman C. et al	Edward E. Dickinson	479	394		Samuel St. University Heights Lot 69, cor. Drayton Drive +
12966 " 9, 1953	"			Anna +	George H. Holcomb, et al	479	486		Part Lot 10 Arden St. Extra City
13079 " 10, 1953	"			Mattie L. for life,	Jeanne D. Threatt	479	535		Heights #2 Lot 37, River St. Nicholson
" " "	"			Clara + Josie, et al	" " "	479	535		
13744 " 19, 1953	"			Boyce E. Sr.	Helen Cunningham Smith	480	301		Road Butler Sp. Int. Part Tract 5, Spartanburg
14891 July 2, 1953	"			Mary B.	Charles M. Simmons	481	124		Lot 18 Graceland St.
15336 July 9, 1953	"			Louise Kenneth	Everett G. Luther, et al	481	347		College Hgts. Lot 52, Princeton Ave. +
15329 " 9, 1953	"			Byrdie K.	Lila M. Richbourg, et al	481	350		Rd., Morningside, Butler Sp. Lot 39 Richbourg Rd + Spring Hill
15463 " 10, 1953	"			Dray Line + Storage Co., Inc.	Mary Ellen Yeargin	481	390		Lot Marbley St. City
15499 " 11, 1953	"			James R.	Loris S. Smith	481	411		Int. Lot hole Road
15570 " 13, 1953	"			Anne L.	A. L. Ledbetter	481	447		Lot 1, Blk. A, ...

5
(H)

INDIRECT or GRANTEE Index to Deeds — Greenville County, S. C.

REG. U. S. PAT. OFFICE *Chas. McCatt* County Indexes Since 1888 An Identifying Trade Mark

To locate names, open at SURNAME INITIAL TAB and refer to Buff Sub-Index sheet for page reference.

Cott Family Name Index No. 75
Copyright 1949

FILE NUMBER DATE OF RECORD	GRANTEES FAMILY NAMES	GIVEN NAMES ABCDEFGHIH	GIVEN NAMES IJKLMNO	GIVEN NAMES PQRSTUVWXYZ	GRANTORS	BOOK	PAGE	No. of Acres	BRIEF DESCRIPTION, LOCATION, ETC. (Not Warranted)
15568 July 13, 1953	Smith		Onie L.		A. L. Ledbetter	481	472		Center St. junction Heights. Lot 28, Cor. Parker Road & Pleasant Valley.
16005 " 17, 1953	"		Mozelle & Ralph L.		Paul L. Dillard	482	138		Lot 299, Francis Ave. Holmes acres.
16379 " 22, 1953	"		James Wallace		J. W. Sentell	482	249		Lot 8 Holmes Dr.
16414 " 23, 1953	"	Elizabeth		Thoma C.	Franklin A. Glazener, et al	482	306		Lot Layton Drive, Paris Mt. St. Creek, Chick sp. sp.
16563 " 24, 1953	"	Gus A.			B. L. Harvey	482	336		Eastern Part Lot 5, Bennett Fairview, sp.
16889 " 29, 1953	"		Morris J.		Margaret S. Stokes	482	440	3.80	Acres, Neely Ferry Rd., Greensboro Dale, City.
17063 " 31, 1953	"		Jannette E.		E. L. McPherson, M.D.	482	534		Lot 12 Allendale Lane Wynette Estates.
18100 Aug-14-1953	"		Lillian M.		M. W. Fore	483	537		Lot 58 Wisconsin Ave, Wynette Estates.
18100 " 14, 1953	"		Lillian M.		M. W. Fore	483	538		Lot 57, Wisconsin Ave, Bonesteel, Grant sp.
18323 " 17, 1953	"		James J.		Jewell M. Vickery	484	67		Lot 17 Fourth Ave Chick Spgs. sp.
18608 " 20, 1953	"		Milton		Albert D. Hughes, et al	484	174		Lot 9, H. A. Mullinax Est. Loop, Washington Heights.
18792 " 24, 1953	"		Morris J.		James H. Perry, et al	484	257		Lots 16 & 17 Blk. 2 Washington Lake Lanier, Glassy Mt. sp.
18981 " 25, 1953	"	Eva D.			E. Inman, Master	484	333		Lots 1045, 1047 & 1049, sp.
19128 " 27, 1953	"	Ernest			Eva Brown	484	396	5/10	acre Piedmont Rd., Grove Souci Hgts.
19393 " 31, 1953	"	Goldie S. & John Henry			Eva B. Prince, et al	484	520		Lot 153 Lanier Ave, Sans Holmes Acres.
19615 " 31, 1953	"		Johnny A.		Byrd Boehringer Holmes	484	502		Lot 45, Mallory St. &

INDIRECT or GRANTEE Index to Deeds — Greenville County, S. C.

5
(22)

Cott Family Name Index No. 75
Copyright 1949

To locate names, open at SURNAME INITIAL TAB and refer
to Buff Sub-Index sheet for page reference.

Made by The Cott Index Company, Columbus, Ohio
Sold by Walker, Evans & Cogswell Co., Charleston, S. C.

FILE NUMBER	DATE OF RECORD	GRANTEES FAMILY NAMES	GIVEN NAMES ABCDEFGH	GIVEN NAMES IJKLMNO	GIVEN NAMES PQRSTUVWXYZ	GRANTORS	BOOK	PAGE	No. of Acres	BRIEF DESCRIPTION, LOCATION, ETC. (Not Warranted)
	19414 Aug. 31-1953	Smith			Johnny A. + Vera M.	W. R. Wyatt, et al	484	501		Isaqueene Park. Lot 18 Blackburn St. Gantt Sp.
	20101 Sep. 10-1953	"			Louie E.	Lucia Lindsey Buddath	485	299		Lot 8 Reeves Road Green, Lohick Spgs. Sp.
	20627 " 16-1953	"			D. Kinston,	M. E. Sloan	485	524		Lot 10 Old Natl. Hwy. Bd. Trammell Heights, Gantt Sp.
	20848 " 19-1953	"			Lawrence S.	R. J. Rowley	486	103		Lot 18, Dunham Bridge, Nicholtown. City.
	21877 " 21-1953	"	Francis	Hall		Lawrence Hall, et al	486	124		Int. Lot 4, Nicholtown Rd. Henrietta Park.
	21362 " 28-1953	"	Hattie			M. W. Fore	486	295		Lot 4, Henrietta St. Holmes Acres.
	21365 " 28-1953	"	Burdie K.			Lola K. Albright	486	294		Lot 6, Holmes Drive. Lohick Spgs. Sp.
	21739 Oct. 2-1953	"	Florine Allen +	Refus Thomas	Vernon E. Cox	et al	486	423		Lot 2, Golf St. near Wheel Prop. near Bellam, Butler Sp.
	22052 " 7-1953	"			D. Kinston	Carl L. Pitman	487	7	3.25	acres (Lot 1) Ethel Pitman Heights, Gantt Sp.
	22101 " 8-1953	"	Eula Belle +		R. D.	Zet Smith	487	8		Lot 13, Zet Court, Smith Green, Lohick Spgs. Sp.
	22228 " 9-1953	"			Paul H.	Edw. C. Champion	487	41		Lot Arlington Ave. + Pine St. Vista Hills.
	22800 " 17-1953	"	George C. et al			James R. Shirley	487	228		Lot 36 cov. Ashton Ave. south County (Kilfillin) Rd.
	" " "	"	Saisy A. et al			" " "	487	228		Vista Hills.
	22957 " 20-1953	"			Claude Jessie B. + William	Billy D. Smith	487	341	3.3	acres, Gantt Sp.
	23327 " 24-1953	"	Grady L. +	Maybelle C.		Standing Springs Baptist Church	487	477	.78	of an acre Fairview of Augusta Ave., Gantt Sp.
	24176 Nov. 5-1953	"			Mrs. Irene Mable	Messner, Inc	488	253		Lot 100 Chatham

INDIRECT or GRANTEE Index to Deeds — Greenville County, S. C.

5
(88)

REG. U. S. PAT. OFFICE *Chas McColl* County Indexes Since 1888
An Identifying Trade Mark

To locate names, open at SURNAME INITIAL TAB and refer to Bufl Sub-Index sheet for page reference.

Cott Family Name Index No. 75
Copyright 1949

FILE NUMBER DATE OF RECORD	GRANTEES FAMILY NAMES	GIVEN NAMES ABCDEFGHIJ	GIVEN NAMES JKLMNO	GIVEN NAMES PQRSTUVWXYZ	GRANTORS	BOOK	PAGE	No. of Acres	BRIEF DESCRIPTION, LOCATION, ETC. (Not Warranted)
24273 Nov. 6. 1953	Smith		Morris J.		H. L. Whilden	488	323		Maysair Estate. Lot 4, Blk. B, Edwards Rd.
24429 " 9. 1953	"		Merritt A.		Klyde S. Curton, et al	488	399		Lot 4 Park Rd. East Overbrook Lot Montgomery Ave., Lot 13 Williams St. + East Lot 5 Park Rd. East Overbrook
" " "	"		"	"	" " " " "	488	399		Lake Colony Dev. Saluda Sp. Tract 26, Sec. "B" Carolina,
24644 " 11. 1953	"		L. E.		Otis E. Renis	488	438		
24720 " 12. 1953	"Smith's	Drug store of Green, b. Co. Inc.			Secretary of State	488	479		Lebanon.
25219 " 19. 1953	Smith			H. M.	J. R. Pearson, et al	489	177		L. N. Fowler Prop. Highland Sp. Tracts 3, 4, 5 + 6 = 17.55 acres, which Spgs. Sp.
25399 " 21. 1953	"		D. J.		Sloan C. Bryant	489	253		Lot 11, J. W. Roberts Est. F. W. Coe Mfg. Co. Village.
25696 " 25. 1953	"		Louie E.		Mary Sue H. Daniel	489	359		Lot 25, Sec. 1, First Ave., St. Hoshide Mill
25884 " 28. 1953	"		Grady H. + Josephine P.		J. A. Cannon, jr.	489	426		Lot 124, Blk. B, East Eighth
25973 " 30. 1953	"		Beatrice + Lawrence S.		Jack Brown	489	437		Lot 15 Durham St.
26428 Dec. 7. 1953	"		Brooks, Inc.		Secretary of State	490	100		name from Rabb + Smith, Inc. Amendment of Lebanon changing Melrose, Life Estate Reserved.
26662 " 9. 1953	"		Cassandra Calarlene		H. M. Phillips	490	161		Lot 13 Blk. H, Summitt are.
26661 " 9. 1953	"		Gary Randolph		H. M. Phillips	490	157		Tract, Life Estate Reserved.
26663 " 9. 1953	"		Maudie Phillips	Phillips	H. M. Phillips	490	170		22 1/2 acres Piedmont Rd. 2 acres; Lots 3 + 4 Blk. J Summitt are. "Melrose Heights" Life Estate Reserved.
" " "	"		"	"	" " " " "	"	"		Drive, Craftstone acre. Lot 4, Sec. 3, Hedgewood,
26758 " 1953	"		Floyd Bryant		M. G. Proffitt	490	196		

INDIRECT or GRANTEE Index to Deeds — Greenville County, S. C.

Cott Family Name Index No. 75
Copyright 1949

To locate names, open at SURNAME INITIAL TAB and refer to Buff Sub-Index sheet for page reference.

Made by The Cott Index Company, Columbus, Ohio
Sold by Walker, Evans & Cogswell Co., Charleston, S. C.

5
(KK)

FILE NUMBER	GRANTEES	GIVEN NAMES	GIVEN NAMES	GIVEN NAMES	GRANTORS	BOOK	PAGE	No. of Acres	BRIEF DESCRIPTION, LOCATION, ETC. (Not Warranted)
DATE OF RECORD	FAMILY NAMES	ABCDEFGH	IJKLMNOP	QRSTUVWXYZ					
27029 Dec 14 1953	Smith	F. Coleman, et al			Etan Hill Vaughn	490	276		Lot 9, Sec. 6 Blk. m. Hill
"	"	Helen G. et al			"	490	275		Spqs. Dr. East Highlands Est. Butler Sp.
27065 " 15-1953	"	Alvin L. et al			E. L. Craigo	490	326		
"	"	Alise J. et al			"	490	326	90.12	acres, Oaklawn Sp.
27060 " 15-1953	"	Floyd Flynt			Robert D. Poole	490	327		Drive, brookstone acres, city
27484 " 21-1953	"	Raydon H.			L. B. Gravelly	490	543		Lot 4, Sec. 2, Hedgewood near Green, Chick Spgs. Sp. 7
18 Jan 2 1954	"	Hugh			Mildred St. Hummcutt	491	280		Lot 37 Prop. Grease & Caldwell Piedmont mfg. co.
413 " 7-1954	"	Dr. Lewis Allen			Clarence Smith	491	459	0.45	acres (Part tract 2) S. R. Smith Prop. Chick Spgs. Sp.
476 " 8-1954	"	Hugh, et al			Elizabeth White Bailey	491	475		St. Shiffin St. (alley)? Lot 3, Chr. South Calhoun
634 " 9-1954	"	Manie E.			J. L. Johnson	492	22		Ant. 198 acres Cleveland Est. Chick Spgs. Sp.
672 " 11-1954	"	Morris J.			R. L. Childress, et al	492	39		Lots 17+18 Blk. B, Mayfair Loop. Washington Heights
884 " 13-1954	"	Morris J.			J. H. Mauldin	492	135		Part Lot 15, Blk. 2 Washington Morningside, Butler Sp.
1085 " 15-1954	"	Furman L.			Lide L. Richburg, et al	492	193		Lot 16 Richburg Park
1039 " 15-1954	"	Nora			E. Inman, master	492	205	2.5	acres Langwell Pl. Butler apts. Pleasant Valley, North
1175 " 16-1954	"	Jo Ann H. + Phillip J.			Waco J. Childers, Jr.	492	228		Lot 183 car. Panama + ...
1253 " 18-1954	"	Henry H.			Woodfield's, Inc.	492	287		Woodfield's Inc., ... Part Lot 277, ...

INDIRECT or GRANTEE Index to Deeds — Greenville County, S. C.

5

(22)

REG. U. S. PAT. OFFICE *Chas. McCott* County Indexes Since 1888 An Identifying Trade Mark

To locate names, open at SURNAME INITIAL TAB and refer to Buff Sub-Index sheet for page reference.

Cott Family Name Index No. 75 Copyright 1949

FILE NUMBER DATE OF RECORD	GRANTEES FAMILY NAMES	GIVEN NAMES ABCDEFGH	GIVEN NAMES IJKLMNO	GIVEN NAMES PQRSTUVWXYZ	GRANTORS	BOOK	PAGE	No. of Acres	BRIEF DESCRIPTION, LOCATION, ETC. (Not Warranted)
1440 Jan 20 1954	Smith			Thomas E.	Lida J. Smith, et al	492	332		Lot 62 John A. Smith Est. Fairview Sp.
1452 " 20 1954	"	G. L. +	Maybelle		J. B. Pinson	492	350		Lot Lower Georgia Road,
2046 " 28 1954	"			et al. Robert E. D. et al Thelma	Woodfields, Inc.	493	69		Lot 278 + Part Lot 277, Sec. 8, Surgfield Road, Gantt Sp.
2065 " 29 1954	"	G. M.			Mamie A. Smith	493	88		Int. Tracts Austin Sp, Monaghan's Mills Village
2103 " 29 1954	"		Louie E.		Liberty Life Ins. Co.	493	97		Lot 6 Chicora Ave. Sec. 4, Kylreath's Mill, O'neal Sp.
2288 Feb. 1 1954	"	A. J. et al			Lida J. Smith, et al	493	169		Int. 20.4 acres, near
2289 " 1 1954	"	Clara Evelyn J.			Ruth D. Thompson	493	183	8.60	acres, Pleasant Mt. Sp. Loop - Washington Highw.
2823 " 6 1954	"			Hinnie	Annie J. Henderson	493	424		Lot 35, Sec. 2, Washington, Anderson St. Highlands.
2952 " 8 1954	"		Louie E. et al.		Henry A. Shaw	493	436		Lot 59 East Welborn St.
3107 " 10 1954	"		Laura J. et al		Vernon Lawson, et al	493	520		Lot 105, Lanester, Gantt Sp. Duncan Mills.
3383 " 13 1954	"			Viola A.	W. Desmond Laws, et al	494	56		Lot 21, Sec. 6 Henry St. Chick Spgs Sp.
3358 " 13 1954	"	Ethelene B. et al			Clyde Dill, jr.	494	77		Lot 11 Brushy Creek Road, Sp.
3467 " 15 1954	"		James E.		Clara H. Smith	494	94		Lot 43, Bishop St. Gille
3419 " 15 1954	"	Fred E. et al.			et al. Marshall B. Bennett,	494	80		Lot Bennett St. near Green. Chick Springs Sp.
	"	Gloria S. et al.			" " " "	494	80		

INDIRECT or GRANTEE Index to Deeds — Greenville County, S. C.

5
(mm)

Cott Family Name Index No. 75
Copyright 1949

To locate names, open at SURNAME INITIAL TAB and refer
to Buff Sub-Index sheet for page reference.

Made by The Cott Index Company, Columbus, Ohio
Sold by Walker, Evans & Cogswell Co., Charleston, S. C.

FILE NUMBER	GRANTEES FAMILY NAMES	GIVEN NAMES ABCDEFGH	GIVEN NAMES IJKLMNO	GIVEN NAMES PQRSTUVWXYZ	GRANTORS	BOOK	PAGE	No. of Acres	BRIEF DESCRIPTION, LOCATION, ETC. (Not Warranted)
DATE OF RECORD									
3553 Feb. 16, 1954	Smith	Byrdie K.			etal Lide L. Richbourg,	494	157		Morningside Dr. Butler Sp. Lot 24 Richbourg Road, Ky. Grove Sp.
3981 " 20, 1954	"	Ebrolen B. Marris			J. R. Cole, etal	494	320		Lot Piedmont & Northern Estates, which sp. sp.
4284 " 24, 1954	"			Marris J.	James Davis McKinney	494	438		Lots 1+2 Blk. "B" Mayfair Bates Sp.
4887 " 25, 1954	"				P. B. Ray E. McAlister	494	491		Lots 49+50, McAlister St.
4314 " 25, 1954	"	Edward H., etal			Lazy City, Inc.	494	495		Lot 38, Sec. 9, Lazy City
" " "	"	Helen H., etal			" " "	494	495		
4494 " 26, 1954	"	Lan Leon, etal			M. Otis Hopkins, etal	495	3		5 acres, O'neal Sp.
" " "	"	Betty Burrell, etal			" " " "	495	3		
4560 " 27, 1954	"	Furman C. etal			Donald Alford	495	28		Lot 21 cor. David St. & Legare St. City
" " "	"	Byrdie K., etal			" " "	495	28		
4775 Mch. 2, 1954	"	Furman C. etal			Arthur E. Neild, etal	495	112	5.10	acres, Butler Sp.
4873 " 3, 1954	"			Marris J.	Hilford L. Baxter, etal	495	137		Est. which sp. sp. Lot 16 Edwards Rd. Mayfair
4872 " 3, 1954	"			Marris J.	" " " "	495	147		Mayfair Est. which sp. sp. Lots 14+15 Edwards Rd.
5225 " 8, 1954	"	Ethel Flagg			R. E. McDonald	495	291		Lake Lanier Int. Lots 52+53 Plat
5372 " 9, 1954	"	Hoke			David G. Traylor	495	324		Height Lots 28+29, Blk. E. City
5627 " 12, 1954	"				Ross L. Nannie M. Martin	495	492		Lots 7+8, Bates

INDIRECT or GRANTEE Index to Deeds — Greenville County, S. C.

(77)

REG. U. S. PAT. OFFICE *Chas. McCall* County Indexes Since 1888 An Identifying Trade Mark

To locate names, open at SURNAME INITIAL TAB and refer to Buff Sub-Index sheet for page reference.

Cott Family Name Index No. 75 Copyright 1949

FILE NUMBER DATE OF RECORD	GRANTEES FAMILY NAMES	GIVEN NAMES ABCDEFGH	GIVEN NAMES IJKLMNO	GIVEN NAMES PQRSTUVWXYZ	GRANTORS	BOOK	PAGE	No. of Acres	BRIEF DESCRIPTION, LOCATION, ETC. (Not Warranted)
5830 Mar 15-1954	Smiths			D. Hirston	Charlie Clark	496	81		Green which Spgs. Sp. Part Lots 49+50, James St.
6109 " 17-1954	"		Myrtle A.		Marsmen, Inc.	496	163		Augusta road, Kanti Sp. Lot 260 Henderson ave.
6358 " 20-1954	"	N. Hobe			Kenny McIntyre	496	265	66.03 acres,	Butler Sp.
6821 " 26-1954	"	Byrdie K. et al			A. L. Beam, et al	496	483		"Morningside"
" " "	"	Lumman C. et al			" " "	496	483		Release of Restrictions
6959 " 29-1954	"	Ben H.			Thomas Eugene Jay	496	516		+ Mary St. Camille Sub #1. Wrestler part Lot 49. Flora me.
7300 Apr. 1-1954	"	Dr. Francis J. + Martha P.			J. J. Black	497	70		Lot 201, Super Hwy. U. S. 29. Knob Hill.
7298 " 1-1954	"			Kenneth Paul,	E B Hillis, jr.	497	69		Lot 19 Plymouth ave.
7488 " 3-1954	"	N. Hobe			J. A. Brockman	497	138	61.5 acres	Butler Sp.
7833 " 7-1954	"	N. H.			J. O. Shaver, et al	497	291		Butler Sp. Lots 2+3, New Road,
8291 " 13-1954	"	Frank J. et al			Carolina Lake Colony, Inc.	497	491		Tract 41, Sec. 6, Saluda Sp.
" " "	"	Dorothy, et al			" " "	497	491		
8708 " 17-1954	"			Salve C. Howard	Sumlar Hall	498	118		Lot 3, Sumlar Drive.
8784 " 18-1954	"			William,	Raymond P. Jones	498	164		Lot Crescent Ridge.
8862 " 20-1954	"		Martha E.		Paul Kenneth Smith	498	203		Knob Hill Lot 19, Plymouth Ave.
8942 " 20-1954	"		J. E.		Eva J. Smith	498	251		Road, Chick Spgs. Sp. Northern Part Lot 2, Hall

INDIRECT or GRANTEE Index to Deeds — Greenville County, S. C.

Cott Family Name Index No. 75
Copyright 1949

To locate names, open at SURNAME INITIAL TAB and refer
to Buff Sub-Index sheet for page reference.

Made by The Cott Index Company, Columbus, Ohio
Sold by Walker, Evans & Cogswell Co., Charleston, S. C.

(00)

FILE NUMBER	GRANTEES FAMILY NAMES	GIVEN NAMES ABCDEFGH	GIVEN NAMES IJKLMNO	GIVEN NAMES PQRSTUVWXYZ	GRANTORS	BOOK	PAGE	No. of Acres	BRIEF DESCRIPTION, LOCATION, ETC. (Not Warranted)
DATE OF RECORD									
9089 Apr. 22-1954	Smith				Alice N. Gilstrap Executor	498	295		Drive, Chick Sppg. Tp. Lots 57, 58, Cardinal St., Gantt Tp.
9253 " 26-1954	"				Minnie Henderson Henry Smith, Ind. &	498	363		1/2 Int. Lot on un-named Laurens Road, near Mauldin, S.C.
9390 " 27-1954	"				Margaret Clark Thomas B. Cooper	498	385		Lots 21, 22, 23 + Strip Mill Grove Rd. Woodland Subd.
9519 " 29-1954	"				Rosa L. M. E. Madden	498	460		Lot 24 + Part Lot 23 Blk. C, Cardinal Park, Chick Sppg. Tp.
9725 May 1-1954	"				Albert L. Florence S. Lowery	498	531		Lot 25, Cardinal Drive North side Gardens?
9959 " 4-1954	"				Mary Noble C. E. Robinson, Jr. et al Foundation, Inc.	499	76		Lot 40, Lullwater Road, near Park Oaks.
10156 " 6-1954	"				John W. + Rosa Lee Ware Shoals Community	499	152		Lot 2, Lenoirville Pl. in or O'Neal Tp.
10304 " 8-1954	"				H. Dennis J. C. Bruce	499	219		Lots 2 + 3, J. C. Bruce (Craw) less Loma Estate.
10654 " 12-1954	"				Olly J. L. W. Hendrix	499	313		Lot 66 Courtney Circle, Asheville, N.C.
11459 " 22-1954	"				H. M. Thomas Jefferson J. P. Medlock	500	171		Lot 74, DuPont Drive, Asheville, N.C.
11750 " 26-1954	"				George H. Donald E. Baltz	500	165		Lot 26, Sharon Dr. City Cine Brook Develop, Chick Sppg. Tp.
11806 " 26-1954	"				Furman Co. et al C. R. Solomon, et al	500	304		Lots 21, 23, 52 + 54, Kesell St. Rd. Woodfields
12113 " 31-1954	"				Clark B. Horsfield, Inc.	500	449		Lot 286, Sec. B Deerfield Croftstone Acres.
12067 " 31-1954	"				Furman Co. et al Leonard H. England	500	470		Lot 15, Sec. 2 Alwell Ave. St. Buena Vista, Chick Sppg. Tp.
12964 June 11-1954	"				Albert L. W. P. Shelton, et al	501	245		Lots 10, 11, 12 + 13 Blk. 1 8th St. Judson Mills
12999 " 11-1954	"				L. E. Jay L. W. Riddle	501	246		Lot 18, Sec. 4, Car. Hill

INDIRECT or GRANTEE Index to Deeds — Greenville County, S. C.

(PP)

REG. U. S. PAT. OFFICE *DrumCott* County Indexes Since 1888 An Identifying Trade Mark

To locate names, open at SURNAME INITIAL TAB and refer to Buff Sub-Index sheet for page reference.

Cott Family Name Index No. 75 Copyright 1949

FILE NUMBER DATE OF RECORD	GRANTEES FAMILY NAMES	GIVEN NAMES ABCDEFGH	GIVEN NAMES IJKLMNO	GIVEN NAMES PQRSTUVWXYZ	GRANTORS	BOOK	PAGE	No. of Acres	BRIEF DESCRIPTION, LOCATION, ETC. (Not Warranted)
13128 June 14, 1954	Smith	George	B.		Betty Rawlings Demint	501	549		Mildair Estates Lot 4, Burgundy Drive, Chick Spgs. Sp.
13176 " 14, 1954	"			Winston D.	J. L. Crow	501	318		Lots 10 + 11, Isomere St. Sewanee ave. White Oak subd.
13326 " 16, 1954	"			Randolph	William Patrick Simpson	501	365		Lot 45 cor. Vanderbilt Circle + Morningside, Butler Sp.
13625 " 19, 1954	"	Lurman	Co.		J. E. Michler	501	509		Lot 32, Richburg Rd. Langley Heights
13850 " 23, 1954	"	Allister	G.		Mollie Rigdon Mullikin	502	25		Lot 37, Mills Ave. Extra
14090 " 25, 1954	"	Allister	H.		Melvin H. Wilson	502	394		Part Lot 11, Dempsey St.
14334 " 29, 1954	"		Nettie		Mary Williams, et al	503	2		Lot Hedge St. Mills
14491 " 30, 1954	"	Harry	Co. same as		Mills Mill	503	40		Lot 150 Deering St. Mills Mill
"	"	Charles	H.		"	503	40		
14492 " 30, 1954	"		Isabell	H.	"	503	42		Mills Lot 89 Ligon St. Mills
14498 " 30, 1954	"		Lois	H. + Raymond	"	503	48		Lot 40 Moore St. Mills Mill
14653 July 1, 1954	"	Drake	Company		Sec. of State	503	169		Charter
14700 " 2, 1954	"			Insurance Agency Inc.	Secretary of State	503	171		
14796 " 3, 1954	"	Ed	B.		M. F. Vanylan	503	227	6.28	East of Keith Dr. across short distance Grone Hill, Bantz Sp.
15054 July 8, 1954	"			R. D. Jr.	J. H. Lunsford	503	331		Lot 15 Grone Rd
15077 " 13, 1954	"	Albert	L.		Marmon, Inc.	503	494		Augusta area - Bantz Sp. Lot 88, Churchhill Circle

INDIRECT or GRANTEE Index to Deeds — Greenville County, S. C.

Cott Family Name Index No. 75
Copyright 1949

To locate names, open at SURNAME INITIAL TAB and refer to Buff Sub-Index sheet for page reference.

Made by The Cott Index Company, Columbus, Ohio
Sold by Walker, Evans & Cogswell Co., Charleston, S. C.

FILE NUMBER	GRANTEES FAMILY NAMES	GIVEN NAMES ABCDEFGH	GIVEN NAMES IJKLMNO	GIVEN NAMES PQRSTUVWXYZ	GRANTORS	BOOK	PAGE	No. of Acres	BRIEF DESCRIPTION, LOCATION, ETC. (Not Warranted)	City
15559 July 14, 1954	Smith		Lillian M.		J. A. Mc Mahan	503	517		St. Stone Cr. + Robinson St. Hard 1. Part Lot 6, Sec D, near Cor	
15676 " 15, 1954	"		Lillian H. + Vivian L.		Mills Mill	504	18		Lot 153 Deering St. Mills mill	
15947 " 19, 1954	"		Juanita P.		Joe L. Smith	504	229		Power of Attorney	
16014 " 19, 1954	"		J. Rowley		D. W. McCorble	504	242		Lot cor. Frank St. + West ave. chick spg sp.	
16161 " 21, 1954	"	Hayden H.			C. B. Gravelly	504	300		Lot 36 Ashmore St. - near Green. chick spg. sp.	
16463 " 24, 1954	"	Claude A. + Nettie G.			James R. Mann	504	452		Lots 20 + 21 Blk. 5 Buena Vista Pleasant Hill City	
16854 " 30, 1954	"	Era G.			Earley Lumber Co	505	79		Lot 37, Nelson Springs Drive L. Smith - Austin Sp.	
17033 Aug 2, 1954	"	Claude J.			Mrs. Corrie L. Smith	505	126	40	acres (Tract 4) Prop. Corrie	
17284 " 4, 1954	"	Floyd H.			Mills Mill	505	289		Lot 107 Reeves St. Mills mill	
17297 " 4, 1954	"			Phillip L. Mae	" "	505	290		Lot 112 Reeves St Mills mill Morris (more) Heights. Mills mill	
17460 " 5, 1954	"			Jack W. + Millie	Roy L. King et al	505	297		Lot 12, Blk. 1, Oaklands ave. Sp.	
17434 " 5, 1954	"	Daisy Bothron			James Albert Smith et al	505	319	43	acres + 30 1/4 acres, Dunblain	
17436 " 5, 1954	"			James Albert	Daisy Bothron Smith et al	505	322	43	acres, Dunblain Sp.	
17516 " 6, 1954	"			Melvin L.	Der. Co. Inc Exceland Cemetery	505	367		Graveyard Cemetery Bear Spae - 1-6, Lot 74 Sec 5	
17838 " 10, 1954	"			Alfred L. et al	Henry B. Duvall	505	477		Lot 7 Walnut St. Mills mill	
" " "	"			Christine A. et al	" "	505	477		Mills millage	

INDIRECT or GRANTEE Index to Deeds — Greenville County, S. C.

REG. U. S. PAT. OFFICE *Chas. McColl* County Indexes Since 1888
An Identifying Trade Mark

To locate names, open at SURNAME INITIAL TAB and refer to Buff Sub-Index sheet for page reference.

Cott Family Name Index No. 75
Copyright 1949

FILE NUMBER DATE OF RECORD	GRANTEES FAMILY NAMES	GIVEN NAMES ABCDEFGH	GIVEN NAMES IJKLMNO	GIVEN NAMES PQRSTUVWXYZ	GRANTORS	BOOK	PAGE	No. of Acres	BRIEF DESCRIPTION, LOCATION, ETC. (Not Warranted)
17864 Aug. 10, 1954	Smith			P. K.	Maldrop L. Gertrude Nelson	505	489		Nelson, acres. Lot 29, Greenwood ave. front on Church St. Cree. Chick Spgs Sp.
18100 " 12, 1954	"		Jefferson J.		Lillian F. Smith	506	6		Part of rear of 2 Lots which Bunkombe Pds. Chick Spgs. Sp.
18124 " 13, 1954	"	Annie Belle			Loke Smith, Jr.	506	36		Lot Brushy Creek, + East Pinhurst Drive.
18282 " 14, 1954	"	Agnes P.			Isabel Jackson	506	86		Lot 300. Summit Dr. +
18403 " 16, 1954	"		A. L.		_____	506	141		
"	"		Mrs.	etal	_____	506	141		Release of Restrictions + Protective Covenants.
18361 " 16, 1954	"		A. L.	etal	_____	506	141		near Green, Chick Spgs. Sp.
18979 " 23, 1954	"	Dr.		Minston	Louis N. Owensby	506	112		Lots 28, 29, 30, 31 + 32 beside Dr.
19248 " 26, 1954	"	Hugh P.			R. K. Boush, etal	506	426	218.75	acres Saluda Sp.
19574 " 30, 1954	"		Joe K.		Shelma H. Duncan	507	14		Carolina Lake Colony Saluda Sp.
19718 Sep. 1, 1954	"	Albert L.			Dr. etal Halter Raleigh McLawhorn	507	119		Tract 33, Sec. 7, Plat 4 Lane, Mayfair Estates.
19713 " 6, 1954	"		Keith H.	etal	John C. Mason	507	180		Lot 12. Blk. 6 Tiffany
19911 " 3, 1954	"	Homer L.		etal	A. J. Baiter, etal	507	215		Lot Pendleton St. City.
20351 " 9, 1954	"	Claudia H.		etal	" " " "	507	215		Lot 80 + Part Lot 79. Donnybrook ave. Wille Sp.
20414 " 10, 1954	"	Albert L.			H. J. McEntyre, etal	507	275		Dr. etal. Chick Spgs. Sp. + unnamed St. Sec. 6, Buena
	"		J. C.		Russell H. Robertson	507	443	1.6	acres, W. S. Hwy. 276
	"	Mrs.			Perry J. Wood, etal	507	502		Lot 2 Dan St. Chick Spgs. Sp.

INDIRECT or GRANTEE Index to Deeds — Greenville County, S. C.

Cott Family Name Index No. 75
Copyright 1949

To locate names, open at SURNAME INITIAL TAB and refer to Buff Sub-Index sheet for page reference.

Made by The Cott Index Company, Columbus, Ohio
Sold by Walker, Evans & Cogswell Co., Charleston, S. C.

FILE NUMBER	GRANTEES FAMILY NAMES	GIVEN NAMES ABCDEFGH	GIVEN NAMES IJKLMNO	GIVEN NAMES PQRSTUWXYZ	GRANTORS	BOOK	PAGE	No. of Acres	BRIEF DESCRIPTION, LOCATION, ETC. (Not Warranted)
DATE OF RECORD									
20695 Sep 13, 1954	Smith		Morris F.		Raford A. Hall	508	25		Pinehurst, Chick Spgs. Sp. Lots 8, 9 + 10, Blk a, Hale Dr.
20804 " 14, 1954	"	Charles C.			Clarence C. Calman, Jr	508	105		Sp. - Lane Sausi Section Lot 6 cor King St. + Rutland
20707 " 14, 1954	"	Frank B.			C. H. Jones	508	73		Austin Sp Lot 3, Mauldin - Pelham Rd.
20720 " 14, 1954	"	Albert L.			Frank Hewitt	508	40		Lots 14 + 15, Blk B, Buena Vista amendment to Lake Contract
21351 " 21, 1954	"			Ralph C.	Clark C. Thompson	508	404		Lot 106, Alabama at -
21540 " 23, 1954	"		Louie E.		Clarence E. Eubanks	508	489		Lot 204 Mission St. Mills Mill
21619 " 23, 1954	"			Bernard Norma Bell +	Ben Barbara, et al	508	479	1.20	acres, O'Neal Sp.
21620 " 23, 1954	"	W. E.			J. J. Murrell	508	483		Lot 6 Murrell Road, Gantt Sp.
21752 " 24, 1954	"	H. Noble			Lilla Durham, et al	509	17	17.46	acres, Rocky Creek, Butler Sp.
21938 " 27, 1954	"	Zurman W., et al			George E. McKinney, et al	509	91	2.42	acres, S. E. Hwy. 291, which
21909 " 27, 1954	"			Jr. et al D. Hadsworth	Raymond E. McGuinn, et al	509	93		Lot 1407 West Lake Shore Dr. Lake Lanier, Kassy
21960 " 28, 1954	"			Willie McGuinn Phillips	" " "	509	93		Int. Sp.
21963 " 28, 1954	"		Milton	Willie Maudy	David C. Phillips, et al	509	136		Higlands Int. Part Lots 1 + 2 West - Baptist Church, Chick Spgs. Sp.
22017 " 28, 1954	"	George W. + Leon W.			J. A. Hood	509	132	1/2	acre near Pleasant Inn.
22387 Oct 1, 1954	"	Albert Lynn			H. H. Vaughan	509	113	31.27	acres, Butler Sp.
					Frank Hewitt	509	233		Vista, Chick Spgs. Sp. Lots 14 + 15, Blk B.

INDIRECT or GRANTEE Index to Deeds - Greenville County, S. C.

(22)

REG. U. S. PAT. OFFICE *Chester McCath* County Indexes Since 1888 An Identifying Trade Mark

To locate names, open at SURNAME INITIAL TAB and refer to Buff Sub-Index sheet for page reference.

Cott Family Name Index No. 75 Copyright 1949

FILE NUMBER DATE OF RECORD	GRANTEES FAMILY NAMES	GIVEN NAMES ABCDEFGH	GIVEN NAMES IJKLMNO	GIVEN NAMES PQRSTUVWXYZ	GRANTORS	BOOK	PAGE	No. of Acres	BRIEF DESCRIPTION, LOCATION, ETC. (Not Warranted)
22644 Oct 5, 1954	Smith	Gertrude C.			H. C. Smith	509	360		Cherokee Park. Det Lot 32, Keweenaw ave.
22584			L. E.		E. Inman, Master	509	385		Duncan Mills Village Lot 65, Sec 6, Badger St.
22797 Oct 6, 1954	"			Winston D.	Claude B. Cannon	509	417		Vista Monaghan co. New Chick sp. Lot 29 Virginia ave. Sec. 2, 1954
22698 " 6, 1954	"		L. E.		C. H. Junk	509	400		Lot 92 Ligon St. Mills Mill
23298 " 12, 1954	"			Jimmie C.	Lloyd A. Bradson, et al	510	48		Chick Spgs. sp. Lot 17, J. E. Flynn Estate.
23532 " 14, 1954	"	Annie Belle D.			William M. Dillard, Jr.	510	160		Chick Spgs. sp. Lot State Hwy 14
23567 " 15, 1954	"	George H. et al			J. P. Stevens & Jas. Inc. et al	510	236		Pac. Mfg. Co. Lot 25, Sec 3, Main St.
23946 " 20, 1954	"			H. Dennis	Alvin J. Latterfield	510	399		Estate, 6' Neal sp. Lot 13, Part Lot 12, L. H. Jones
24163 " 21, 1954	"	Albert L.			Sam J. Bridges, et al	510	444		Vista, Chick Spgs sp. Lots 12+13, Blk B, Mayflower St. Buena
24415 Oct 25, 1954	"	Brooks, Inc.			Railway Co. Charleston & Western Carolina	510	523		Agreement
24439 " 25, 1954	"	Dray Line & Storage Co., Inc.			Henry B. McTay	510	531		Agreement
24538 " 26, 1954	"	Alton R. et al			J. Hayman Smith	510	540		
" " "	"	Kathleen B. et al			" " "	510	540		Lot 19 Hill St. near Green Chick Spgs. sp.
24773 " 28, 1954	"			Winston D.	James Walter Brown, Jr.	511	101		Green, Chick Spgs sp. Lots 42+43 Ashmore St. near
24768	"			Jack B. & Minora	M. H. Fore	511	114		Wonderland Range Lot 46, Laurel Road.
24889 " 29, 1954	"	Blair B. & John Forester			Charles A. Niss, Jr.	511	166		Lot 2, Bennett St. City

INDIRECT or GRANTEE Index to Deeds — Greenville County, S. C.

Cott Family Name Index No. 75
Copyright, 1949

To locate names, open at SURNAME INITIAL TAB and refer to Buff Sub-Index sheet for page reference.

Made by The Cott Index Company, Columbus, Ohio
Sold by Walker, Evans & Cogswell Co., Charleston, S. C.

FILE NUMBER	GRANTEES FAMILY NAMES	GIVEN NAMES ABCDEFGH	GIVEN NAMES IJKLMNO	GIVEN NAMES PQRSTUWXYZ	GRANTORS	BOOK	PAGE	No. of Acres	BRIEF DESCRIPTION, LOCATION, ETC. (Not Warranted)
DATE OF RECORD									
25005 Nov 1, 1954	Smith		J. M.		<i>Assn.</i> Greenville Cemetery, Development Co. Indf.	511	275		<i>Cemetery</i> Lat 399, Sec 20, Graceland.
25007 " 1, 1954	"		James Rowley		Graceland Cemetery Comm.	511	273		11 + 12, Lat 784, Graceland Cem Grace Space Nos. 4, 5, 6, 10.
25171 " 2, 1954	"			S. S.	Ruth R. Fuller	511	305		Judson Mills Village Lat 82, 6 th St. Sec 4.
25506 " 5, 1954	"		Morris F.		Alvin H. Jones	511	421		<i>Chick Spgs. Sp.</i> Lots 1 + 2, Alvin Jones Prop.
25499 " 5, 1954	"		Morris F.		A. H. Jones	511	423		<i>Chick Spgs. Sp.</i> Lat 3, Alvin Jones Prop.
25505 " 5, 1954	"	Dorothy M., et al			Maudie C. Gunn	511	434		<i>Mills.</i> Lat 70, Sec 5, 11 th St. Judson.
25856 " 10, 1954	"	D. Errin + Lebell H.			Pearl L. Smith	512	27		Est. West of Old Dunham Bridge Life Int. Part Lot 17, Arthur J. Phillips
26848 " 22, 1954	"		Lewis L.		James J. Bowling	512	514		St. Judson Mills Village Lot 6, Sec 4, cor. 2 nd Ave + 7 th
27383 " 30, 1954	"	B. F., et al			Made J. Roberts	513	176		Lat Oaklawn Sp.
	"	Bessie, et al			"	513	176		
27561 Dec. 1, 1954	"		Nellie M.		Mrs. Lovie L. Smith	513	183	33.20	L. Smith, Austin. Sp. acres (Tract 3) Prop. <i>Corne</i>
27671 Dec. 3, 1954	"	Anderson J. J.			John I. Rogers	513	261		Lat 32, Prop. Estate R. J. Smith <i>City -</i>
27920 " 6, 1954	"	Earl F. Jr.			H. C. Bates	513	332		Lat 5, Dixie Ave + Edleston St. <i>Bates Sp.</i>
27903 " 6, 1954	"	Edith M ^{rs} Bee			J. Frank Williams	513	333		Lat 17 + 18, Old Hwy. 25.
27950 " 6, 1954	"		Leon O. et al		J. Edgar Smith, et al	513	337		<i>Travelers Rest</i> Lat 7, Smith Estate
"	"		Nelle Riddle, et al		"	513	337		

INDIRECT or GRANTEE Index to Deeds - Greenville County, S. C.

5
(99)

REG. U. S. PAT. OFFICE *Chas McCott* County Indexes Since 1888
An Identifying Trade Mark

To locate names, open at SURNAME INITIAL TAB and refer to Buff Sub-Index sheet for page reference.

Cott Family Name Index No. 75
Copyright 1949

FILE NUMBER DATE OF RECORD	GRANTEES FAMILY NAMES	GIVEN NAMES ABCDEFGHIJ	GIVEN NAMES JKLMNO	GIVEN NAMES PQRSTUVWXYZ	GRANTORS	BOOK	PAGE	No. of Acres	BRIEF DESCRIPTION, LOCATION, ETC. (Not Warranted)
27980 Dec. 7, 1954	Smiths			R. H. et al	G. P. Clark	513	389	12.57	Butler sp. acres Rocky Slope Road
27977 " 7, 1954	"			et al Robert H.	Henry Theodore	513	413		Butler sp. + Lot 3 Johnson H. City Tract East side Laurens rd. Cannon, Area, Chick Spgs. sp.
28061 " 7, 1954	"	Clifton R.			Walter B. Satterfield	513	401		Part Lots 35+34 Prop. n.w.
28248 " 9, 1954	"		J. Harold		Howard Rainey et al	513	509		Part Lot 80 Goodrich st.
28733 " 14, 1954	"	George H.			Lullie L. Hallman Jr.	514	137		Agreement - Sans Souci.
28904 " 16, 1954	"	Furman C.			P. L. Bruce, Jr.	514	256		Lot 100, New Buncombe Rd.
29608 " 28, 1954	"		Louie E. et al (John Caloin)		Oakvale Enterprise	514	545		Lot 9 C, Morris Court - Hedge St. Boile, Austin sp.
29825 " 29, 1954	"		J. C.		B. A. Fincher, Exor.	515	19		Lots 28, 29 + Part Lot 30+31, De. Sans Souci Sec.
29794 " 29, 1954	"	Billy Albert			H. Eugene Drammell et al	515	42		Lot 14, cor Perry Rd. + Etheridge Chick Spgs. sp.
29731 " 29, 1954	"			Winston D.	James A. Brady,	515	44		Lot, Poplar Dr. Greer Washington Loop, Washington Heights
29937 " 31, 1954	"		Marie S. + Rennie		Bulah B. Hill	515	158		Part Lots 23+24, Sec. C. Hill, Chick Spgs. sp.
408 Jan. 6, 1955	"	Donald H.			James A. Bailey	515	357		Lot 23, Blue Ridge Dr. Burgin
509 " 7, 1955	"			H. L.	H. W. Ridgeway et al	515	429	26.34	acres Dunblin sp. County Rd. Butler sp.
955 " 11, 1955	"			R. H. et al	Henry L. Hindman,	516	63	37.47	acres, (Tracts 1, 2, 3 + 4)
995 " 12, 1955	"		Margaret L. Wilson M.		P. L. Smith	516	88	1.85	acres, Butler sp.
1273 " 12, 1955	"	Furman Co. et al			Paramount Park, Inc.	516	255		Paramount Park, Hunt sp. Lot 158 Kroshy Circle

INDIRECT or GRANTEE Index to Deeds — Greenville County, S. C.

Cott Family Name Index No. 75
Copyright 1949

To locate names, open at SURNAME INITIAL TAB and refer
to Buff Sub-Index sheet for page reference.

Made by The Cott Index Company, Columbus, Ohio
Sold by Walker, Evans & Cogswell Co., Charleston, S. C.

5
(77)

FILE NUMBER	DATE OF RECORD	GRANTEES FAMILY NAMES	GIVEN NAMES ABCDEFGH	GIVEN NAMES IJKLMNO	GIVEN NAMES PQRSTUVWXYZ	GRANTORS	BOOK	PAGE	No. of Acres	BRIEF DESCRIPTION, LOCATION, ETC. (Not Warranted)
1567	Jan. 18, 1955	Smith	Gladys P.	J. Edgar		James J. Vernon, et al	516	379		Travelers Rest - Stup. Prop. Smith Estate
1739	" 20, 1955	"	Eugene D.			Mary O. Taylor	516	472		Ashequena Park. Lot 148 Du Pont Drive
1972	" 22, 1955	"			Robert H.	David W. Mauldin	517	6		Fallen Annex. Lot 3 Bradley St.
2544	" 28, 1955	"	Alvin B.	Louise C.		J. Edgar Smith, et al	517	209		Lot in Travelers Rest - Burgin Hill, Chick Spg. Sp.
3163	Feb. 4, 1955	"	Donald R.			R. M. Ballenger, et al	517	531		Lot 23, Blue Ridge Dr. Highland Terrace
3134	" "	"		Mary E.		William H. Smith (formerly Pearl Rose)	517	532		Int. Lot 6, Sec. B, Hillcrest Dr.
4	" 4, 1955	"		Mary E.	William H.	Pearl R. Nabors	517	534		Highland Terrace Lot 6, Sec. B, Hillcrest Dr.
3267	" 5, 1955	"		Otis M.		Clara B. Harrison	518	6	5	acres, Butter Sp. Augusta Rd.
3244	" 5, 1955	"	Albert L.			Robert J. Edwards	518	8		Elizabeth St., Barbara an. club Spg. Lot 239 + part Lot 240 cor
3756	" 10, 1955	"	Dortcha F. Jr.		Thelma H.	Hal H. Jones, et al	518	230		Augusta acre, Gantt Sp. Lot 187, Henderson an.
3955	" 12, 1955	"		Morris		Albert L. Smith	518	310		acres Gantt Sp. Lot 88 Churchhill bridge, August
4001	Feb. 14, 1955	"	Harry Guy			Henry F. Neathore	518	351		Lots 77 + 78, M ² Makin Dr
5332	" 28, 1955	"		Louie E.		Esther Green	519	379		Lot 62, Lake St. Mills Mill
5580	Mar. 2, 1955	"	Clarence D. et al			Nattie A. Bell	519	456		
" "	" "	"		Nettie D. et al			519	456		Lot near Piedmont Krone Sp.
5604	" 3, 1955	"	Emmis, et al			Sutton Buick Co. Inc.	519	459		Lot East Stone an

INDIRECT or GRANTEE Index to Deeds — Greenville County, S. C.

REG. U. S. PAT. OFFICE *Chas. McCott* County Indexes Since 1888 An Identifying Trade Mark

To locate names, open at SURNAME INITIAL TAB and refer to Buff Sub-Index sheet for page reference.

Cott Family Name Index No. 75
Copyright 1949

5
(33)

FILE NUMBER	GRANTEES FAMILY NAMES	GIVEN NAMES ABCDEFGH	GIVEN NAMES IJKLMNO	GIVEN NAMES PQRSTUVWXYZ	GRANTORS	BOOK	PAGE	No. of Acres	BRIEF DESCRIPTION, LOCATION, ETC. (Not Warranted)
6075 Mar. 9, 1955	Smith		Joe K.		Myrtle B. Lindsey	520	135	10.45	Mt. Lebanon Rd. & Neal Sp. Acres, see parts sold off.
6437 " 11, 1955	"	Geover C.			Fred Thompson	520	243	2.3	Acres, Fairview Sp.
6550 " 12, 1955	"	Albert L.			Alma B. Campbell	520	299		Chick Spgs. Sp. Lot 21, Blk. A, Pinehurst
6513 " 12, 1955	"	Ethel, et al			J. H. Mauldin	520	309		Washington Loop Washington Heights, Contract to part Lot 13+14, Sec. 6
6693 " 15, 1955	"		Louie E. et al		Lillian Thompson	520	361		Heights # 2 Subd. Lot 55 River St. Nicholtown
6701 " 15, 1955	"		D. Winston		John A. Stewart	520	367		Spaldwell, Chick Spgs. Sp. Lot 47, Prop. Bennie L.
6698 " 15, 1955	"	Albert L.			Claude W. Carter	520	372		Maryann Est. Chick Spgs. Sp. Lots 54+55 Blk. B. Sutton Dr.
7062 " 18, 1955	"		Morris F.		Alvin H. Jones	521	11		Rd. Chick Spgs. Sp. Lot 4, Creek - Brushy Creek
7284 " 21, 1955	"	Eva V +		Richard ^{b.}	G. H. Strickland	521	101		J. E. Strickland, near Malcolm rd. Bond. for title Lot 10 Prop.
7520 " 24, 1955	"	Albert L.			Clyde L. Dorr	521	200		Sec. 3 Beutt Sp. Lot 17, Dolphin St. Greenfields
7746 " 25, 1955	"	Dorothy M. et al			H. E. Cooke	521	278		Rd. Lybama Av. Lenwood. Lots 21, 22+23 ex Furman Hall
7832 " 26, 1955	"		Myrtle P.		Hattie F. Campbell	521	350	54	Middle Upper River - Acres, less 1 acre.
7811 " 26, 1955	"	Sumner C. et al			J. A. McManhan	521	347		Lots 3+4 Anderson St.
8188 " 30, 1955	"			Phillip J.	Lewis L. Kilstrap	521	483		Lot 8 Dolphin Drive (Grace St.) City
8261 " 31, 1955	"			Mayman A.	James B. Carter	521	531		Lot 53, Brunson Av.
8223 " 31, 1955	"			W. Dennis	Herman J. Bruce	521	532	4.28	Acres, Chick Spgs. Sp.

INDIRECT or GRANTEE Index to Deeds — Greenville County, S. C.

Cott Family Name Index No. 75
Copyright 1949

To locate names, open at SURNAME INITIAL TAB and refer to Buff Sub-Index sheet for page reference.

Made by The Cott Index Company, Columbus, Ohio
Sold by Walker, Evans & Cogswell Co., Charleston, S. C.

FILE NUMBER	DATE OF RECORD	GRANTEES FAMILY NAMES	GIVEN NAMES ABCDEFGHIJ	GIVEN NAMES KLMNNO	GIVEN NAMES PQRSTUWXYZ	GRANTORS	BOOK	PAGE	No. of Acres	BRIEF DESCRIPTION, LOCATION, ETC. (Not Warranted)
8441	Apr. 2, 1955	Smith	Frank A.			B. H. Runion	522	95	2.82	Green Mill Village Acres, Jones Rd. near Mayfair Park.
9029	9, 1955	"	Eugene F.			Frank L. Day	522	355		Lat 3, Dayton Av.
9023	9, 1955	"		Kenton R. et al		Robert J. Edwards	522	370		Forest, Chick Spgs. Tp. Lat 327, Elizabeth Dr. Cherokee
		"		Margaret R. et al		" "	522	370		
9239	12, 1955	"		L. E. et al		James Davis, et al	522	448		Duncan Mill Village Lat 66, Sec. 1, Taylor St.
9360	13, 1955	"		Marion L.		Mrs Anna Bell Campbell	522	537	73.7	Glassy Mt. Tp. Acres, Gowansville Rd.
9778	18, 1955	"		Margaret D.		John R. Rodgers	523	189		Rodgers Valley Heights, Butler Tp. Lat 5, Hornell Circle
10640	26, 1955	"			H. Sloan	Minnie D. Scott, et al	524	60		Mayfair Ests. Chick Spgs. Tp. Lat 32, Blk. B, Cascadilly Dr.
10754	27, 1955	"			Ray G.	J. H. Whitt	524	74		Mauldin - Lat, Sunrise St.
		"			Ruth B.	" "	524	74		
10796	28, 1955	"	Clarence +		J. Milton Hunt	J. A. Wood	524	110	1.18	Acres, Wood Rd. Chick Spgs. Tp. near Green, Chick Spgs. Tp.
10867	28, 1955	"	Annie Lou L. +		Robert,	Harper D. Hawkins, et al	524	118		Lat 8, Holly Circle, Pinebrook
11153	May 2, 1955	"	B. F.			V. E. Cox	524	251		Lat Galf St. Chick Spgs. Tp.
11216	3, 1955	"		Lawrence E.		Melitta Tinsley Smith	524	262		Judson Mills Village, Int. Lat 60, 5 th Av. - Sec 2
11318	2, 1955	"	Eva V. +		Richard C.	G. H. Strickland	524	294		Lat 10, near Welcome Road
11334	3, 1955	"		Oel Bruce, et al		Josephine H. Harps	524	335		7 th Crary St. Elizabeth, Harps Lats 18+19, cor. Herbert

INDIRECT or GRANTEE Index to Deeds — Greenville County, S. C.

REG. U. S. PAT. OFFICE *Chas. McCall* County Indexes Since 1888
An Identifying Trade Mark

To locate names, open at SURNAME INITIAL TAB and refer to Buff Sub-Index sheet for page reference.

Cott Family Name Index No. 75
Copyright 1949

FILE NUMBER DATE OF RECORD	GRANTEES FAMILY NAMES	GIVEN NAMES ABCDEFGH	GIVEN NAMES IJKLMNO	GIVEN NAMES PQRSTUVWXYZ	GRANTORS	BOOK	PAGE	No. of Acres	BRIEF DESCRIPTION, LOCATION, ETC. (Not Warranted)
11339 May 3, 1955	Smith		Josephine D.	et al	Josephine H. Harper	524	335		McCrary St. Elizabeth Hgts. Lots 18+19 cor Herbert St + Morningside, Butler Sp.
11489 " 4, 1955	"	Furman	to	et al	Lide L. Rishburg, et al	524	417		Lot 8 Spring Valley Rd. Spgs. Sp.
11775 " 7, 1955	"	Eva J.			Harry Smith	525	16		Lot 4, Hall Rd. Chick Augusta Heights - Bates Sp.
11942 " 10, 1955	"	Glenn R.			Jesse C. Plowden, Jr.	525	64		Lot 13, Manely Court
12174 " 11, 1955	"	Harold			V. R. Clark	525	131		Lot 3, S. W. Philpot Prop.
12218 " 12, 1955	"	Alfred L.	et al		Lazy City, Inc.	525	233		Lot 32, Sec. 4, Lazy City.
"	"	Christine W.	et al		" " " et al	525	233		
12318 " 13, 1955	"	Albert L.			Millard F. Hancock	525	254		Estates - Lot 14, Blk. C. Mayfair
12392 " 15, 1955	"	Dakota	Christine,	et al	M. J. Bidwell, et al	525	269		Brook Develop. Chick Spgs. Sp. Lot 64 Brewster Dr. Phil Tipton + Trickle St. Carolina Coast
12670 " 17, 1955	"			Sybil H.	Betty Jo Parks, et al	525	449		Lot 10 Blk. C. cor. Alta
12669 " 17, 1955	"				Betty Jo Parks, et al	525	450		unnamed St. Paris Heights - Int. Lots 28+29 Blk. E
12822 " 18, 1955	"	Hoyt L.	Mazel	Mary	Stanley J. Coleman	525	481	0.6	Coleman Prop. Bates Sp. Acres (Lot 3) Stanley J. + Madison Sts.
13113 " 21, 1955	"		Louise E.	et al	Aimee S. Norwood	526	47		Lot cor. Heat Washington
13654 " 27, 1955	"	Harold L.	Norma O.		Boyer C. Darnell	526	241		Lot 31 Washington av.
13916 " 30, 1955	"		Louise E.		A. G. Mann	526	361		city view subd. Part Lot 8, Blk. K, Parkers ave. Saluda Sp.
13912 " 1955	"	Evelyn			Hugh O. Padriak, Jr.	526	283		Part 2, Laurel Dr. - Bonaire Heights Club Lot 13 Blk. B, Part 1 + Lot 41, Blk. B

INDIRECT or GRANTEE Index to Deeds — Greenville County, S. C.

Cott Family Name Index No. 75
Copyright 1949

To locate names, open at SURNAME INITIAL TAB and refer to Buff Sub-Index sheet for page reference.

Made by The Cott Index Company, Columbus, Ohio
Sold by Walker, Evans & Cogswell Co., Charleston, S. C.

()

FILE NUMBER	GRANTEES FAMILY NAMES	GIVEN NAMES ABCDEFGH	GIVEN NAMES IJKLMNO	GIVEN NAMES PQRSTUWXYZ	GRANTORS	BOOK	PAGE	No. of Acres	BRIEF DESCRIPTION, LOCATION, ETC. (Not Warranted)
DATE OF RECORD									
13894 May 30, 1955	Smiths	George H. et al.			D. E. Hillman	526	395		Trust Butler Sp.
"	"	Ellis Mae, et al.			" " "	526	395		" " "
14632 June 7, 1955	"	Hattie May, et al.			Zet Smith	527	98		Heights", Gantt Sp. Lot 17 Zet Court "Smith
14851 " 9, 1955	"	H. Hake			B. R. Black	527	179	40.50	Pelham Rd. Butler Sp acres, less 1 acre, Grille-
15413 " 15, 1955	"	Albert L.			H. J. Bidwell	527	386		Maffin Estates, which Spys. Sp. Lot 27, Blk. B Zipperary Lane
15568 " 17, 1955	"	Grady L. + Maybelle			M. H. Fore	527	514		Nynette Estates - Lot 92, Houston av -
15652 " 17, 1955	"	Jane R. + Vernon C.			Curtis G. Melborn	528	5		Hildair Estates - Lot 22, Burgundy Dr -
15751 " 20, 1955	"	Ethelwyn B. et al.			H. H. Hunter, et al.	528	81	0.11	acres, Lakes Road. ave. Eastlake.
15758 " 20, 1955	"			Berley, Jr. Guincy	Greenville Home Builders,	528	49		Lot 16 + Part Lot 17 East fairly
15846 " 21, 1955	"			William H.	G. H. Strickland	528	93		Part Lots 4 + 6, White Horse Rd. - Extn. + Lucille av - Unit 3, Pinecrest Farms.
16261 " 24, 1955	"			Paul L.	L. J. Vaughn	528	253		Est. - Austin Sp. Lots 26 + 27, D. M. Mayfield
16306 " 25, 1955	"	Allen P.			Don L. Reid, et al.	528	265		Lot 39, Mallery St. Walnut ave. Fair Heights, City
16303 " 25, 1955	"	A. L. + Mary G.			L. W. Ambrose	528	273		1/2 Lot 20, Blk. B Bishoply
16432 " 27, 1955	"	Morris F.			Agnes G. Boyd	528	287		Glenwood Acres Butler Sp Lot 24, Trapholm Rd.
17022 July 5, 1955	"	Clarence Lee Jr. + Jewel D.			G. E. Tripp	529	27		+ Lee Rd. - near City Lot 19, cor. Domean

INDIRECT or GRANTEE Index to Deeds — Greenville County, S. C.

REG. U. S. PAT. OFFICE *Chas. McCall* County Indexes Since 1888 An Identifying Trade Mark

To locate names, open at SURNAME INITIAL TAB and refer to Buff Sub-Index sheet for page reference.

Cott Family Name Index No. 75 Copyright 1949

FILE NUMBER DATE OF RECORD	GRANTEES FAMILY NAMES	GIVEN NAMES ABCDEFGH	GIVEN NAMES IJKLMNO	GIVEN NAMES PQRSTUVWXYZ	GRANTORS	BOOK	PAGE	No. of Acres	BRIEF DESCRIPTION, LOCATION, ETC. (Not Warranted)
17214 July 6, 1955	Smith		Lewis H		Mildred R. Smith	529	90	66.5	Acres, Saluda Sp Pinecrest Forest-
17309 7, 1955		ms. Helen Lee			G. M. Strickland	529	135		Part Lot 4, + No 6, Unit 3 are) Mill - Belham rd. Butler Sp. Re-recording 40.50 acres (see 1
17807 13, 1955	"	H. Hobe			B. R. Black, et al	529	477		
18152 16, 1955	"	George H. Jr. et al			John L. Drake, et al	530	40		Part Lot 18, East Stone are.
	"	Dorothy M. et al			" " "	530	40		
18138 16, 1955	"		Lewis H. et al		W. Victor Pyle, et al	530	51		Lot East Parker Rd. Morgan Hill Add. Cardinal Park Chick Spgs. Sp. Lot 59 Cardinal Dr.
	"		Mildred R. et al		" " "	530	51		
18196 16, 1955	"	Charles L.			W. J. Bidwell	530	58		Cardinal Park Chick Spgs. Sp. Lot 60 Cardinal Dr.
18195 16, 1955	"	Charles L.			Oscar L. Ayers Inc.	530	59		Cardinal Park Chick Spgs. Sp. Morph. Brandon Lot 7, Germane Dr.
18264 18, 1955	"	Edward E.			Wilkins Harwood + Co.	530	73		Bureau Mills Village - Lot 62, Sec. 6, Badger St.
18332 18, 1955	"		L. E. et al		Benjamin M. Higgins	530	114		acres, Chick Spgs. Sp. Lot 1, Sec. 1, Lee rd. Orchard
18381 18, 1955	"			P. M.	W. M. Bishop et al	530	115		Sec. 1, Oak Crest - Lot 12, Welcome an.
18585 21, 1955	"		Ollie M.		John H. Temple, Jr.	530	223		City View Annex. Part Lot 15, Marion Rd.
18764 23, 1955	"	Kazel D. + J. B.			Arthur L. Alexander	530	329		
18849 25, 1955	"	Hugh, Jr.			Charles B. Blackwelder	530	333		Part Lot, Anderson St - Proposed Medical Center, City Tract 1, Verdry St.
18988 26, 1955	"	Hugh, Jr. et al, ms			Susan M. Du Barbedak et al	530	399		

INDIRECT or GRANTEE Index to Deeds — Greenville County, S. C.

Cott Family Name Index No. 75
Copyright 1949

To locate names, open at SURNAME INITIAL TAB and refer
to Buff Sub-Index sheet for page reference.

Made by The Cott Index Company, Columbus, Ohio
Sold by Walker, Evans & Cogswell Co., Charleston, S. C.

FILE NUMBER	GRANTEES FAMILY NAMES	GIVEN NAMES ABCDEFGH	GIVEN NAMES IJKLMNO	GIVEN NAMES PQRSTUVWXYZ	GRANTORS	BOOK	PAGE	No. of Acres	BRIEF DESCRIPTION, LOCATION, ETC. (Not Warranted)
DATE OF RECORD									
18992 July 26, 1955	Smith	Hugh, Jr. et al, Trs.			Hugh Smith, Jr.	530	408		Center, City - Tract 2, Proposed Medical Lane, Mayfair Estates, Chick Spgs. Tp.
19100 27, 1955	"	Albert L.			Mae Campbell et al	530	426		Lat 26, Blk. B, Tipperary
19590 Aug. 2, 1955	"	H. C. et al			Walter H. Goldsmith	531	69		Piedmont Estate, Chick Spgs. Tp. Lat 129, Churchill ave -
"	"	Helen, et al			" " "	531	69		
19727 3, 1955	"	Furman C et al			J. R. Little	531	86		Lat 11, Morningside, Butter Drive, Mayfair 18th Sts. Chick Spgs. Tp.
19766 3, 1955	"	Morris F.			Callie C. Brasil.	531	99		Lots 15+16, Blk. C, Mayfair
19666 3, 1955	"	Albert L.			Construction + Engineering Co. Conway-Calmes	531	121		Lane, Mayfair Estates - Lots 23+24, Blk. B, Tipperary
19848 4, 1955	"	James Leslie, et al			Anguennin + Douglas Inc.	531	173		Blvd. Bell Meade Subd - Lat 158, Sec 1, St. Dunchester
"	"	Fae Faulkner, et al			" " "	531	173		
20191 8, 1955	"	Laudia H. +	William D.		Woodside Mills	531	308		Woodside Mills Village, Greenville Lat 16-A - on 10 St. alley,
20129 8, 1955	"	Ennis, et al			James H. Price	531	305		Lat 20, East Stone ave. - City -
20338 Aug. 9, 1955	"	Joe F. Jr.			Clarence W. Cooper	531	366		Lat 9, Northwood, Ark - City
20411 10, 1955	"	Louis E.			Joseph Earl Green	531	444		Lat West Washington Rd - City
20785 13, 1955	"			Rudolph	R. L. Burns	532	56		Lat 2, Pine St. - Chick Spgs. Tracts Sp.
21187 18, 1955	"			Walter Frank	Steve Lant	532	221		Lat 12, Washington ave Heights, Washitt Sp.
21443 20, 1955	"	Odell			Zet Smith	532	310		Lat 20, Traffic Circle

INDIRECT or GRANTEE Index to Deeds — Greenville County, S. C.

REG. U. S. PAT. OFFICE *Chas. McCall* County Indexes Since 1888 An Identifying Trade Mark

To locate names, open at SURNAME INITIAL TAB and refer to Buff Sub-Index sheet for page reference.

Cott Family Name Index No. 75 Copyright 1949

FILE NUMBER	GRANTEES FAMILY NAMES	GIVEN NAMES ABCDEFGH	GIVEN NAMES IJKLMNO	GIVEN NAMES PQRSTUVWXYZ	GRANTORS	BOOK	PAGE	No. of Acres	BRIEF DESCRIPTION, LOCATION, ETC. (Not Warranted)
21533 Aug 22, 1955	Smith		Loyall H.		J. A. Cave	532	354		Lot 5, Sevier St. near city
22186 27, 1955	"			R. D.	D. U. Mauldin	533	171		Carpis Park Lot 6, Wheatley Place.
22653 Sept 1, 1955	"	Abram H.			Morris Z. Smith	533	343		Greenwood Acres, Butler Sp.
23052 6, 1955	"	Clarence Hm.			Carolina Lake Colony, Inc.	533	509		Lot 24, Trenholm Rd.
23250 Sep 8, 1955	"		M. J. Jr.		Wallace H. Cely	534	79		Tract 25, Sec. 7, Saluda Sp.
23327 8, 1955	"	Furman C. et al			Lide L. Richbourg et al	534	84		Lot 10, Blk. A, Sumner St. Morningside, Butler Sp.
23326 8, 1955	"	Furman C. et al			Lide L. Richbourg et al	534	85		Lot 7, Spring Valley Rd. Morningside, Butler Sp.
23438 9, 1955	"		Daniel William		J. A. Hood	534	99		Lot 3, Spring Valley Rd.
"	"		Miriam Beay, et al		" " "	534	99		Part Tract 3, Hood's Dr. Chick Spgs. Sp.
23382 9, 1955	"		Louie E. et al		Dan R. Lee	534	108		(Melrose ave.) Knille Sp.
23695 13, 1955	"	Herbert Otto			Marion L. Smith	534	255	73.7	Lot 17, Blk. A, Green ave.
23974 15, 1955	"	Clary Hood			Hoffand Z. Davis et al	534	421		Acres, Glassy Mt. Sp. super story home site.
24153 16, 1955	"		Louie E.		Sloan J. Gillespie	534	473		Lots 50 & 51 Shadow Lane, Pagan Terrace, Gault Sp.
24150 16, 1955	"		Louie E.		William E. Pace	534	476		Lot 50, Augusta Rd. Pleasant Valley.
24573 21, 1955	"		L. E. et al		Florence E. Gardo	535	112		Lot 309, Cranier av. Fifth St. Judson Mills Village.
24554 21, 1955	"		Jane E. & William O. Jr.		John H. Greer	535	116		Lot 51, Sec. 2, cor. Fifth Ave. Rd. Chick Spgs. Sp. Lot 5, Hammett Bridge

INDIRECT or GRANTEE Index to Deeds — Greenville County, S. C.

Cott Family Name Index No. 75
Copyright 1949

To locate names, open at SURNAME INITIAL TAB and refer to Buff Sub-Index sheet for page reference.

Made by The Cott Index Company, Columbus, Ohio
Sold by Walker, Evans & Cogswell Co., Charleston, S. C.

()

FILE NUMBER	GRANTEES FAMILY NAMES	GIVEN NAMES ABCDEFGH	GIVEN NAMES IJKLMNO	GIVEN NAMES PQRSTUVWXYZ	GRANTORS	BOOK	PAGE	No. of Acres	BRIEF DESCRIPTION, LOCATION, ETC. (Not Warranted)
DATE OF RECORD									
24526 Sep 21, 1955	Smith	Ethel			I. J. Smith	535	122		Stg - City View - Lots 35 + 36 cor O'Neal + Henderson
24647 " 22, 1955	"		Oliver, et al		Chestnut Hills, Inc.	535	165		Sequoyia Dr - Chestnut Hills - Lot 132, together with area,
"	"		Mellie H, et al		"	535	165		"
25104 " 27, 1955	"			et al H. Dennis	Manley B. Jones, et al	535	363		Protective covenants
25125 " 27, 1955	"			H. Dennis	Pearl B. Stone, et al	535	330	2.61	area O'Neal, Sp.
25384 " 29, 1955	"			H. Dennis	Harold L. Satterfield, Jr	535	448		Prop. Chick Spgs. Sp. Lots 9 + 10, J. Waymon Smith Sp. (City)
25911 Oct 5, 1955	"	Gus			L. C. Hunter, et al	536	115		Lot 2, S. Hwy. 29, Butler and
26055 " 6, 1955	"	Byrdie K. et al			Milford C. Carter	536	168		Part Lot 8, Blk A, Arlington Dabson, Chick Spgs. Sp.
26012 " 6, 1955	"	Herman F. + Lillie F.			Roy M. Dabson	536	166		Lots 51 + 52, Prop. J. B. Chick Spgs. Sp.
26156 " 7, 1955	"	Albert L.			Nannie Mayrtle Martin	536	209		Lot 22, Blk B, Mayfair Est.
26448 " 11, 1955	"	Albert L.			William Goldsmith, Jr.	536	330		Mayfair Est. Chick Spgs. Sp. Lot 21, Blk. B, Zipperary Lane
26473 " 11, 1955	"			Harrison Rowley	L. A. Moseley	536	334		area near travelers rest. Lot 92, Paradise Ave. Sunny Estates
26650 " 13, 1955	"	Albert L.			B. G. Jordan, et al	536	444		Lots 3 + 4, Blk. C, Mayfair Chick Spgs. Sp.
27463 " 21, 1955	"			Hirston L	Marshall A. Howell	537	254		Lot 35, Virginia Ave. Green Lawson St. Quiet Circle
27795 " 26, 1955	"		Mabel L.		James R. Smith	536	385		Lot 13, Blk E cor. Quiet Circle Five Estates -
27944 " 27, 1955	"		Merritt A.		M. H. Fare	537	464		Lot 69, Park Bluffs

INDIRECT or GRANTEE Index to Deeds — Greenville County, S. C.

5

REG. U. S. PAT. OFFICE *Chas. McCott* County Indexes Since 1888 An Identifying Trade Mark

To locate names, open at SURNAME INITIAL TAB and refer to Buff Sub-Index sheet for page reference.

Cott Family Name Index No. 75 Copyright 1949

FILE NUMBER DATE OF RECORD	GRANTEES FAMILY NAMES	GIVEN NAMES ABCDEFGHIJ	GIVEN NAMES JKLMNOPQ	GIVEN NAMES RSTUVWXYZ	GRANTORS	BOOK	PAGE	No. of Acres	BRIEF DESCRIPTION, LOCATION, ETC. (Not Warranted)
27920 Oct. 27, 1955	Smith	Grace B.			Ida H. Burdine	537	467	0.29	Acres, near B'ville-
27921 " 27, 1955	"			Roy M.	Ida H. Burdine	537	469	2.41	acres, White Horse Rd.
28377 Nov. 1, 1955	"			H. Dennis	A. F. Patton	538	65		Pinehurst - Chick Spgs. Sp. Lots 10 + 12, Blk B.
29248 " 10, 1955	"		Milton B.		Marion L. Smith	538	366	1 1/10	1.15 Acres, Brew - Gowansville Rd Acres, Woodson Rd. also
29702 " 15, 1955	"	Harold C. et al			E. D. Sloan, et al Execs.	539	69		Agreement + Release of Estate
29701 " 15, 1955	"	Harold C.			First Natl. Bank, et al	539	81		Strip of W. C. Cleveland
29732 " 15, 1955	"	Byrdie K. et al			Mary Kelley, et al	539	28		Lot 6, Mallard St.-
29861 " 16, 1955	"		Onie L. et al		A. L. Ledbetter	539	110		Lot 1, Agnew Rd.
30709 " 26, 1955	"		Louie E.		Henry A. Bond	539	453		Mills Mill Village - Lot 134, Orr St.-
30867 " 29, 1955	"	H. C. et al			Vera Stone Martin Kullpink	539	522		Mayfair Estates, Chick Spgs. Sp. Lots 9 + 10, Mayfair Sp. Blk A
31114 Dec 1, 1955	"		Ola B.		Probate Judge, Guy A.	540	88		Chick Spgs. Sp. Lots 37 + 38, Sanford St.
31717 " 8, 1955	"		L. Bruce, et al		E. Inman, Master	540	345		Heights, Chick Spgs. Sp. Lot 61, Besie St. Woodland
"	"		Maise D. et al		"	540	345		
31920 " 10, 1955	"		J. D. + Vera W.		Mrs. Lela S. Hodgens	540	411		Lot Beres Drive
31898 " 10, 1955	"	Clarence			E. Inman, Master	540	400		Woodland Heights. Lot 42, Besie Ave.
31927 " 10, 1955	"	Grady F.			City of Greenville	540	414		Landing St. College Heights - Quitclaim - Part Lot 103,

INDIRECT or GRANTEE Index to Deeds — Greenville County, S. C.

Cott Family Name Index No. 75
Copyright 1949

To locate names, open at SURNAME INITIAL TAB and refer
to Buff Sub-Index sheet for page reference.

Made by The Cott Index Company, Columbus, Ohio
Sold by Walker, Evans & Cogswell Co., Charleston, S. C.

FILE NUMBER	GRANTEES FAMILY NAMES	GIVEN NAMES ABCDEFGH	GIVEN NAMES IJKLMNO	GIVEN NAMES PQRSTUVWXYZ	GRANTORS	BOOK	PAGE	No. of Acres	BRIEF DESCRIPTION, LOCATION, ETC. (Not Warranted)
DATE OF RECORD									
32003 Dec. 12, 1955	Smith		Louie E.		Annalane C. Gibson	540	482		'Sunnymede' Lots 8, 9, 10 + 15, Chestnut St.
32240 " 14, 1955	"	- Drake Company			Secretary of State	541	154		Increase of Capital Stock
32504 " 17, 1955	"	George H. jr. et al			Emma L. Hinkingshelt	541	245		Lots 38 + 38 a, Parkins Mill Rd.
32504 " 17, 1955	"	Dorothy M. et al			" " "	541	245		
32634 " 19, 1955	"		James F.		M. R. Styles, et al	541	265		Shadowlawn, Paris mt. Sp. Lots 9 + 10, Lilly St. which Spgs. Sp.
32638 " 19, 1955	"	Albert L.			Robert J. Edwards	541	274		Lot 244, Elizabeth Drive
32604 " 19, 1955	"	George M. + Leon M.			P. H. Hunter	541	300		Tract Austin Sp. Community - Chick Spgs. Tr. Acres, Pleasant Grove Church
33030 " 23, 1955	"		John H.		J. B. Smith	541	433	0.50	Lot 82, Bonaster Village
33287 " 28, 1955	"		Louise		J. N. Gilbert	541	521		Lot 69, Cold Blvd - Fore Est
33284 " 28, 1955	"			H. M.	J. R. Pearson, et al	541	525	17.55 acres	Highland Sp.
33204 " 28, 1955	"		Merritt A. jr.		Merritt A. Smith	541	536		Lot 63, Lake Circle, Miller Mill
33379 " 29, 1955	"		Louie E.		Nazel S. Hill	541	541		Lot, Cole Road.
26 Jan. 3, 1956	"		James R.		Mr. Bright J. Yorn	542	138		Acres, Highland Sp.
257 " 4, 1956	"		Marion L.		Lillian Morrow Hawkins	542	195	71.9	Spout Sp. Lot 1, Old Augusta Rd.
212 " 4, 1956	"			Frank Walter,	J. H. Mauldin	542	234		Prop. P. L. Bruce
361 " 5, 1956	"	Heuman, jr., et al			Nora Anderson	542	272		Lot 22, unnamed St.

INDIRECT or GRANTEE Index to Deeds — Greenville County, S. C.

REG. U. S. PAT. OFFICE *Chas McCott* County Indexes Since 1888 An Identifying Trade Mark

To locate names, open at SURNAME INITIAL TAB and refer to Buff Sub-Index sheet for page reference.

Cott Family Name Index No. 75 Copyright 1949

FILE NUMBER	GRANTEES FAMILY NAMES	GIVEN NAMES ABCDEFGH	GIVEN NAMES IJKLMNO	GIVEN NAMES PQRSTUWXYZ	GRANTORS	BOOK	PAGE	No. of Acres	BRIEF DESCRIPTION, LOCATION, ETC. (Not Warranted)
361 Jan 5, 1956	Smiths	Dora			Nora Anderson	542	272		Prop. P. L. Bruce. Lot 22, unnamed St.
558 Jan 7, 1956		Anna Marie C. +		Millie J. Jr. Frank Halter,	J. H. Mauldin	542	441		Spout Sp. Lot 8 Old Augusta Rd. ave. Spout Sp.
554 7, 1956					Pink Thompson, et al	542	450		Part Lot 12, Washington Rd. - Bates Sp.
721 9, 1956		Helon P. +	Lawrence E.		M. H. Gilbert	542	463	.56	of an acre, Henderson St. Cole Ave. Chick Spgs. Sp.
954 11, 1956		Ben H.			J. A. Thomas	543	8		Lot 17, cor. Butler ave. + unnamed Bailey, Chick Spgs. Sp.
1109 13, 1956			Nannie		Kate B. Bailey, Ind. +	543	118		Lots 9 + 10, Prop. P. C. Arden St. Extn, City
1310 14, 1956				Robert	Addie H. King	543	168		Lot 9 + Part Lot 10.
1361 16, 1956		Etzel J.			Annie Gates	543	276		Tract - Cleveland Sp.
1940 21, 1956		Herman D. et al			Nora F. Turner	543	465		Highlands - Lot 23, Sans Souci
		Emma H. et al				543	465		
1902 21, 1956			Milton B.		Jessie Mae Cunningham ^{et al}	543	475		Shillester, Chick Spgs. Sp. Lots 20 + 21, Prop. of Grace St.
2160 24, 1956				H. Dennis	J. Roy Loftis	543	547		Bellinger Rd. - O'Neal Sp. Lot 22 - O'Neal Hwy. +
2141 24, 1956		Dray Line + Storage Co.			Secretary of State	544	50		Increase of Capital Stock
2571 27, 1956			Noah L.		Martha P. Norris, et al	544	133		Garle Subdiv Lot 60, White Horse Rd.
2710 30, 1956			Olive May D.		Annie May O. Drummond	544	180		Inn. Fairview Sp. Lot 5, Ball St. Fountain
2756 31, 1956		George Motor Co.			J. H. Powell, et al	544	241		on Buncombe St. Lease 95 ft frontage.

INDIRECT or GRANTEE Index to Deeds — Greenville County, S. C.

Cott Family Name Index No. 75
Copyright 1949

To locate names, open at SURNAME INITIAL TAB and refer
to Buff Sub-Index sheet for page reference.

Made by The Cott Index Company, Columbus, Ohio
Sold by Walker, Evans & Cogswell Co., Charleston, S. C.

FILE NUMBER DATE OF RECORD	GRANTEES FAMILY NAMES	GIVEN NAMES ABCDEFGH	GIVEN NAMES IJKLMNO	GIVEN NAMES PQRSTUVWXYZ	GRANTORS	BOOK	PAGE	No. of Acres	BRIEF DESCRIPTION, LOCATION, ETC. (Not Warranted)
3448 Feb. 7, 1956	Smith		Louise E.		Dallas C. Shultz, et al	544	527		Chick Spgs. Sp. Lot 24, Lee Road -
3422 " 7, 1956	"		Mitchell H.		Oran Nelson Curry, et al	544	535		Spgs. Dr. East Highlands Ests - Lot 7, Blk. M. Sec. 6 Willow
3514 " 8, 1956	"		Ola M. Haynes		William F. Haynes, Jr. et al	545	11		St. Fair Heights - Part Lots 1+2, Blk. E. Decatur
3718 " 10, 1956	"	Ben H.			Emma H. Green	545	63		+ Davis Ave - Lot 118, cor. Chandler St -
3841 " 11, 1956	"	Aubrey C.			Robert T. Harrison	545	87		White Horse Heights - Lot 39, Range View Dr.
3853 " 13, 1956	"	Henry Bruce			Robert E. Unger	545	138		Pyramont Park - Lot 148, Crosby Circle
4137 Sep. 15, 1956	"			H. Dennis, et al	Manly B. Jones, et al	545	253		Proletaire Associates Sunnymede
4311 Feb. 17, 1956	"		Louise E.		Hazel S. Ringard	545	389		Lot 6, Chestnut St. -
4944 " 24, 1956	"		M. B.		C. J. Campbell	546	103		Spgs. Chick Spgs. Sp. Lot 19, Sunset Ave -
4856 " 24, 1956	"	Ann G. +		William F. Jr.	H. Lewis Stoner	546	95		Circle, University Park - Lot 122, Brookside
5334 " 29, 1956	"		J. H. +	Velma L.	M. H. Fore	546	274		Sec. 1, Carolina Court - Lot 67 Manhattan Blvd.
5353 " 29, 1956	"	Francis J. + Joel B.			James H. Knight	546	281		Whisper Forest - Lot 232, Elizabeth Dr
5432 Mar. 6, 1956	"	H. C. et al			Carl L. McDowell, et al	547	28		Rackwood Park - Lot 9, Meyer Dr.
6168 " 8, 1956	"	Lurman L.			L. L. Richtburg, et al	547	134		Morningside, Butler Sp. Lot 9, Spring Valley Road
6280 " 9, 1956	"		Louise D.		Geneva H. Howell, et al	547	201		Lot 4, Spring St. East Sp.
6596 " 13, 1956	"	Broadus Newport			Lillie Neal	547	391	1.06	Butler Sp. Acres, Gibbs Road

INDIRECT or GRANTEE Index to Deeds — Greenville County, S. C.

5

REG. U. S. PAT. OFFICE *Chas. McCall* County Indexes Since 1888 An Identifying Trade Mark

To locate names, open at SURNAME INITIAL TAB and refer to Buff Sub-Index sheet for page reference.

Cott Family Name Index No. 75 Copyright 1949

FILE NUMBER DATE OF RECORD	GRANTEES FAMILY NAMES	GIVEN NAMES ABCDEFGHIJ	GIVEN NAMES JKLMNO	GIVEN NAMES PQRSTUVWXYZ	GRANTORS	BOOK	PAGE	No. of Acres	BRIEF DESCRIPTION, LOCATION, ETC. (Not Warranted)
6820 Feb. 15, 1956	Smith	Effie L.		Paul L.	A. E. Green	547	493		Park - Lot 15, Blk B Evergreen
7029 " 17, 1956	"	Frank P.			Paul L. Smith	548	27		Estate, Austin Sp. Lots 26+27, Prop. Dr. H. Mayfield
7089 " 19, 1956	"			Sophie C.	Sallie Chapman	548	85		Highlands - Lot 5, Vance St. - Norwood
7839 " 26, 1956	"		Morris F.		H. J. Bidwell, et al	548	461		Bunyon Drive, Chick Spg. Sp. Lot 30 cor. Cardinal Drive
7843 " 26, 1956	"		Nellie Etta		J. B. Matthews	548	476		Life Estate for Nellie E. Matthews - Lot 2 McCall St. Subj. to
7969 " 28, 1956	"	Frances K.	J. C.		E. C. Lindsey, et al	548	548		Judson Mills Village - Lot 45, Tenth St. Sec. 5
8595 Apr. 3, 1956	"			Oregon Thomas,	E. G. Whitmore, Jr.	549	263		Park near Sville - Austin Sp. Lot 17, Agee St. Forest
8917 " 6, 1956	"	Charles M. et al			Lais S. Bateson	549	396		St. Monaghan Mills Village Lot 85, Sec. 1, Haynesworth
9072 Apr. 9, 1956	"				Glenn R. Smith	550	5		Power of attorney
9511 " 13, 1956	"	Clarence			B. B. Mattox, et al	550	185		Est. Chick Spg. Sp. Lot 19 Prop. J. M. Mattox
9519 " 13, 1956	"		Joe B. +	Robert	B. B. Mattox, et al	550	186		Maddox Est. - Chick Spg. Sp. Lots 16+23, Prop. J. M.
9632 " 14, 1956	"	Ella R.			Otis Strickland, et al	550	216		Lot 6, Neely St.
9805 " 17, 1956	"	Albert L.			Pearl M. Edwards	550	265		Dr. Cherokee Forest, Chick Spg. Sp. Lot 300 + Part Lot 301, Elizabeth
10482 " 24, 1956	"			blayton Zippie	B. J. Reeves Inc.	551	57		Reeves, Hunt Sp. Lots 27+28 Prop. St. E. by 2 North Garden.
11066 " 29, 1956	"	Alvin J.			Caly Bros. Lumber Co.	551	259		Lot 29, Azaka Court

INDIRECT or GRANTEE Index to Deeds — Greenville County, S. C.

Cott Family Name Index No. 75
Copyright 1949 A-141580

☞ Open at Proper Tab according to First Letter or Letters of
Name and refer to Buff Sub-Index sheet for page reference.

Made by The Cott Index Company, Columbus, Ohio
Mfg. Cott Patent Index Systems—M

()

FILE NUMBER	GRANTEES FAMILY NAMES	GIVEN NAMES ABCDEFGHIJ	GIVEN NAMES JKLMNO	GIVEN NAMES PQRSTUVWXYZ	GRANTORS	BOOK	PAGE	No. of Acres	BRIEF DESCRIPTION, LOCATION, ETC. (Not Warranted)
DATE OF RECORD									
11209 May 1, 1956	Smith	Furman	C		H. C. Gibson, et al	551	358		Ellison Acres - Lot 77, Lockwood Ave. Estate, Chick Spgs. Sp.
11303 " 2, 1956	"			Hinston D	M. M. Mattox, et al	551	364		Lots 24, 26, 28 + 30, J. M. Mattox Rd. - Austin Sp.
11437 " 3, 1956	"	Frank S.			C. H. Jones	551	449	3.4	Acres, Mauldin - Pelham Brook Estate - Chick Spgs. Sp.
11615 " 5, 1956	"		Morris F		A. J. Bidwell, et al	552	13		Lot 29, Runyon Dr Pine Chick Spgs. Sp.
11644 " 7, 1956	"		Myrtle O. + R. L		William M. Edwards	552	64	2.19	acres, Edwards Road,
11973 " 10, 1956	"	Homer L. et al			Lazy City, Inc.	552	187		Lot 24, Sec 2, Lazy City Spgs. Sp.
"	"	Claudia Hallingworth		et al	"	552	187		"
12237 " 12, 1956	"	Claudia Wendell			Hinston D. Smith	552	271		New Pelham Rd. Area, Chick, Lot Poplar Dr, formerly Spgs. Sp. Life Estate Reserve?
12511 " 15, 1956	"	Elizabeth M.		H. Hardlaw	Letha Sherman	552	385		Lot, Old Natl Hwy, near Chick Washington Heights -
12675 " 17, 1956	"	Betty			Willard Henderson James Mae Hunter,	552	494		Lot 16 Blk B Oak Street
12661 " 17, 1956	"		Mitchell H.		Lela B. Hodgens	552	498		Lots 5 + 7, Hodgens Dr.
13300 " 24, 1956	"	Flora R. + Otis D.			O. A. Hairston	553	174	74 1/2	Acres, Fairview Sp. Lee Rd + Pinchurst Dr. Pinchurst Dr.
13644 " 28, 1956	"	Albert L.			Ray Post	553	320		Lots 1, 2 + 3 Blk C, cas Lots 27, 29 + 31, J. M. Mattox Estate, near Ebenezer Grave Baptist Church - Chick Spgs. Sp.
13605 " 28, 1956	"	Albert L.			M. M. Mattox	553	333		"
"	"								Lane - 1 Madison East Lot 28 Blk. B. Lipp
"	"	Albert L.			Perry L. Garvin	553	334		"

INDIRECT or GRANTEE Index to Deeds — Greenville County, S. C.

Cott Family Name Index No. 75
Copyright 1949 A-141580

Open at Proper Tab according to First Letter or Letters of Name and refer to Buff Sub-Index sheet for page reference.

REG. U. S. PAT. OFFICE *Chas. McCott* County Indexes Since 1888
An Identifying Trade Mark

FILE NUMBER DATE OF RECORD	GRANTEES FAMILY NAMES	GIVEN NAMES ABCDEFGHIJ	GIVEN NAMES JKLMNO	GIVEN NAMES PQRSTUVWXYZ	GRANTORS	BOOK	PAGE	No. of Acres	BRIEF DESCRIPTION, LOCATION, ETC. (Not Warranted)
13762 May 29 1956	Smith	Evelyn F.			Margie Wilson Verner	553	372		Cleveland Tp. Lot 2, Gap Creek Road
13793 30 1956	"	Albert L.			J. Claude Hale	553	446		Maryfair Estates, Chick Spgs. Tp. Part Lots 11 & 12, Blk. E. Tiffany Dr.
14035 June 1 1956	"	Darrell Willie			John F. Chandler	553	530		M ^{rs} Susan Gardner, Butler Tp. Lot 99, M ^{rs} Swain Dr.
14205 2 1956	"	Herman			D. C. Spoon, et al	554	32	0.61	Bridge Pl. Gantt Tp. Acres, New Dunham
14252 4 1956	"			H. E.	Henry O. Hillimon	554	73		Pine Forest. Lot 197, Pine Lake burial
14406 5 1956	"	Grady D.			George H. Green	554	149	1	acre Austin Tp.
14455 5 1956	"	Albert L.			James A. Boling	554	156		Lot 280 Barbours ave.
14607 6 1956	"		L. E.		Beverly Jay S. Hunter	554	190		J. H. Coe mfg. co. Lot 47, Sec. 1, First ave.
14878 9 1956	"	Albert L.			Bruce Simmons et al	554	321		Blk. D. Maryfair Estates Lot 53, Sutton Dr.
15013 11 1956	"	Mrs. Haskell H. + Joe H.			H. J. Bidwell	554	351		Maryfair Estates - Chick Spgs. Tp. Lot 9, Blk. E. Tiffany Dr.
15301 14 1956	"			William Sterling	William B. Ducker	554	469		Pinehurst bldg. Lot 13, Blk. A, Hale Dr.
15431 15 1956	"			Walter H.	B. C. Givens	554	549		St. Ann, Fairview Tp. Lot Green Alley on ave.
15654 19 1956	"			H. Dennis	Thomas Edward Smith	555	139	3	acres Highroad Tp.
16036 22 1956	"	Beatrice B. et al			Kenneth M ^{rs} Alistair	555	334		Rd. Prop Judson Mills Lot 4, Blk. 7, Early Bridge
16093 22 1956	"			Loyd R. et al		555	334		
	"	Clarence Edward, et al			Lee L. Cooper	555	341		Lot, O'Neal Tp.

INDIRECT or GRANTEE Index to Deeds — Greenville County, S. C.

Cott Family Name Index No. 75
Copyright 1949 A-141580

☞ Open at Proper Tab according to First Letter or Letters of
Name and refer to Buff Sub-Index sheet for page reference.

Made by The Cott Index Company, Columbus, Ohio
Mfg. Cott Patent Index Systems—M

()

FILE NUMBER	GRANTEES FAMILY NAMES	GIVEN NAMES ABCDEFGHIJ	GIVEN NAMES KLMNO	GIVEN NAMES PQRSTUVWXYZ	GRANTORS	BOOK	PAGE	No. of Acres	BRIEF DESCRIPTION, LOCATION, ETC. (Not Warranted)
DATE OF RECORD									
16093 June 22, 1956	Smith	Betty R. et al			Lee L. Cooper	555	341		Lot O'Neal Sp.
16826 July 2, 1956	"			H. Dennis	Frank J. Childress et al	556	147		Victor-Monaghan Co. Green. Lot 43, Sumter St. Develop 2.
16849 " 2, 1956	"	Ed B.			Charles Manley Hammett et al	556	148		" Smith Int. Triangle Designated
16850 " 2, 1956	"	Ed B.			Charles Manley Hammett et al	556	201		Agreement Sum. Fairview Sp.
17134 " 5-1956	"			Olive Drummond	Ola J. Owens	556	311		Int. Lot Babb St. 98. near city.
17409 " 9-1956	"			Louis E.	A. Manley Campbell	556	382		Lot 115, Mills Mill Subd. near River Falls.
17736 " 12-1956	"	Floyd H. +	Olivia L.		Margie Nelson Varner	557	5		Tract, Gap Creek Road Sherwood Forest.
17669 " 12-1956	"			William N.	Lawrence Reid	557	11		Lot 160, Scarlett St. Liberty Park.
18085 " 16-1956	"			Robert A.	M. G. Crappitt	557	177		Lot 16, Crappitt Drive
18271 " 18-1956	"	Curtis D. et al			John R. Stewart	557	256		Eastern part Lots 32, 33 + 34, Wilson Ave. Green- chick Sp. Sp.
18300 " 18-1956	"	Elizabeth S. et al			"	557	256		Rd. Chestnut Hills - Lot 22, Farmington Highway Area, Paris Mt. Sp.
18668 " 23-1956	"			William L.	Ezley Cantrell	557	476		Part Lot 7, Courtland Dr - Paris Mt. Sp.
18827 " 25-1956	"	H. H.			Robert P. Clayton	557	550		Lots 49 + 50, Blue Mt. Park chick Sp. Sp.
19235 " 28-1956	"	Agnes M.			Robert S. Smith et al	558	142		Int. 16.20 acres, Sugar Mill Rd.
19937 Aug 6, 1956	"			Jessie B. + H. C.	William B. Hammond	558	493	1	acre, Grove Sp.

INDIRECT or GRANTEE Index to Deeds — Greenville County, S. C.

Cott Family Name Index No. 75
Copyright 1949 A-141580

Open at Proper Tab according to First Letter or Letters of Name and refer to Buff Sub-Index sheet for page reference.

REG. U. S. PAT. OFFICE *ChamCott* County Indexes Since 1888
An Identifying Trade Mark

FILE NUMBER DATE OF RECORD	GRANTEES FAMILY NAMES	GIVEN NAMES ABCDEFGHIJ	GIVEN NAMES JKLMNOPQ	GIVEN NAMES RSTUVWXYZ	GRANTORS	BOOK	PAGE	No. of Acres	BRIEF DESCRIPTION, LOCATION, ETC. (Not Warranted)
20086 Aug 7, 1956	Smith	Alfred Lee,			Marvin L. Smith ^{etal}	558	547		
"	"	Christine Ashmore,			"	558	547		48.62 acres, Butler Sp.
20662 14, 1956	"		John Hamlet		H. H. Neely, ^{etal}	559	201		Lake Lanier Lots 243 + 242, Plat 4
21088 18, 1956	"	Bradford D.			Thomas C. Mann ^{etal}	559	360		Rd. Sec. 2, Pecan Terrace Lots 67 + 68, South Hingate
21065 18, 1956	"	C. E.			Mrs. C. J. Squire	559	379		Road. Lease lot Early Bridge
21404 22, 1956	"		Newton Woodrow,		Ruby Smith Reid	559	478		High Spgs. Sp. Lot 2, Pelham St., Greenville
21478 23, 1956	"		Louise D.		Noah L. Smith ^{etal}	559	509		Carlton Ave. Lots 111, 112, 113 + 114 -
21452 25, 1956	"		James, Jr. Paul		Milford J. Cooper ^{etal}	559	513	2	Grove Sp. Acres, near Piedmont,
21476 25, 1956	"	Beaman Charles,			Marvin L. Smith ^{etal}	559	516		
"	"		Margaret S.		"	559	516	2.52	Acres, Butler Sp.
21590 24, 1956	"	Curtis M.			J. H. Mauldon	559	534		
"	"	Aletha P.			"	559	534		Lot 18, Patton Rd.
21631 24, 1956	"	Furman C.			Winston H. Pettit ^{etal}	560	13		Morningside, Butler Sp. Lot 15 Spring Valley Rd.
21679 25, 1956	"		John R.		John T. Douglas	560	76		Sherwood Forest Lot 62, Smartusk Rd.
21738 27, 1956	"	Grady L.	Mildred E.		Raymond A. Garrison ^{etal}	560	82		Lands, Arch St. Lot 3, Sec. 6 of Shiloh
22029 28, 1956	"	Edward N.			H. O. Padrick, Jr. ^{etal}	560	163		A. Bonaire Heights Park, Saluda Sp. Lots 4, 5 + 6, Laurel Dr. 136.

INDIRECT or GRANTEE Index to Deeds — Greenville County, S. C.

Cott Family Name Index No. 75
Copyright 1949

To locate names, open at SURNAME INITIAL TAB and refer
to Buff Sub-Index sheet for page reference.

Made by The Cott Index Company, Columbus, Ohio
Sold by Walker, Evans & Cogswell Co., Charleston, S. C.

()

FILE NUMBER DATE OF RECORD	GRANTEES FAMILY NAMES	GIVEN NAMES ABCDEFGH	GIVEN NAMES IJKLMNO	GIVEN NAMES PQRSTUWXYZ	GRANTORS	BOOK	PAGE	No. of Acres	BRIEF DESCRIPTION, LOCATION, ETC. (Not Warranted)
22051 Aug. 30. 1956	Smith		Louie E		Annalane C. Gibson	560	243		Sunnymeads - Lot 12, Chestnut St -
22305 " 31. 1956	"	Harold	Engene		Chestnut Hills, Inc	560	355		(Chestnut Hills - Lot 19, Butternut Dr.)
22452 Sep. 4 1956	"		Louie E		Mary E Newton, et al	560	423		Lot 69, Brookview Dr - + Creek Shore Dr - Fresh Meadow Farm - Sec 1.
22569 " 6. 1956	"		Homer L. et al		Lena Grindstaff Beal	560	541		Graceland Cemetery Lot 355, Sec. 20
	"		Claudia H. et al		"	560	541		"
22668 " 6. 1956	"		J Edgar		Rosa Mac Green Smith	561	10	17.00	Adj. Lot. Acres, Saluda Sp. +
22713 " 7. 1956	"			William H.	David B. Looper	561	27		Ave - Judson Mills #2 Village Part Lot 7 - Blk C. Smith
23068 " 11-1956	"			H. Dennis	Bessie T. Mitchell	561	178		(Lots 1 through 7, inclusive State Hwy. 415 + Lot 8 through 12 inclusive, Fairview Circles Chick Spg. Sp.
23528 " 17. 1956	"		Mildred + Walter E.		J. D. Wood, et al	561	373	0.82	Grace B. Nash. acres (Lot 4) Prop. J. D. +
23722 " 19-1956	"		Jac B.		James A. Few	561	441		Est - Chick Spg. Sp. Lot 12, J. M. Mattox
23809 " 19-1956	"			H. Dennis	Robert L. Hannon	561	428		Green, Chick Spg. Sp. Lot 18, Bunkle & Co.
23724 " 19-1956	"	Fred J. +	Mamie Lou H.		Jac B. Smith	561	442		Chick Spg. Sp. Lot 12, J. M. Mattox Est.
24183 " 24. 1956	"		Louie E et al		H. J. Fabian	562	55		Chick Spg. Sp. Lot 50, Blk B, Park
24116 " 24. 1956	"		James F.		Develop. Co. Inc. Graceland Cemetery	562	67		Lot 261, Sec 3, Graceland grave space

INDIRECT or GRANTEE Index to Deeds — Greenville County, S. C.

5

REG. U. S. PAT. OFFICE *Chas. McCall* County Indexes Since 1888
An Identifying Trade Mark

To locate names, open at SURNAME INITIAL TAB and refer to Buff Sub-Index sheet for page reference.

Cott Family Name Index No. 75
Copyright 1949

FILE NUMBER DATE OF RECORD	GRANTEES FAMILY NAMES	GIVEN NAMES ABCDEFGH	GIVEN NAMES IJKLMNO	GIVEN NAMES PQRSTUVWXYZ	GRANTORS	BOOK	PAGE	No. of Acres	BRIEF DESCRIPTION, LOCATION, ETC. (Not Warranted)
24216 Sep 24. 1956	Smith			Ree James E. Willie	Dorothy Kramson	562	58		Lot 7 Sec. 15. Buckytown Highland Subd.
24760 Oct. 1. 1956	"			James Elmer	Homeer Smith	562	311		Lot 5, Blk L, Florida Ave (Part Lot 5, Blk L, Sec 2. Summit Rd (formerly Bennett St.) Parkville.
25091 " 4. 1956	"			Ina Rose H.	Douglas Aldridge Smith	562	448		Dr. Sofron Hills, Gaunt Sp. Lot 26, Morningside Lot 10 + Part Lot 11, Blk B, Edwards Rd. Mayfair Est, Chick Spg. Sp
26000 " 15. 1956	"	George H.			George S. Rogers	563	261		Stone Lake Subd. Lot Chick Spg. Rd. Raines Ave. near City.
26237 " 17. 1956	"			Marrie F.	Royce L. Cannada	563	377		Lot, Harley Rd Quit-claim. Int. in 50 ft. Proposed st. from Harley Rd. to Raines Ave.
26290 " 18. 1956	"	Charles A. II			Willie S. Hood	563	425		Woodland Heights, Chick Spg. Sp. Lot 5, D. M. Hood Est. Gaunt Sp.
26587 " 22. 1956	"	Alvin Eugene, et al			H. H. Alford	563	511		Lot 6, Spring St. Milk Mill Village.
26586 " 22. 1956	"	Alvin Eugene, et al			B. J. Wilson, et al	563	515		Lot 195, cov. etc. + Sneeze Sta Lots 5+6, Oakland Ave. Pleasant Heights Subd. Chick Spg. Sp.
26966 " 26. 1956	"			Milton J.	E. Inman, Master	564	115		
26945 " 26. 1956	"			Louise D.	James Nabors, et al	564	150		
27501 Nov. 1. 1956	"	Bella, et al			H. Roy Scarborough	564	314		
27855 " 6. 1956	"			Winston D.	Theron Lee Nest	564	488		

INDIRECT or GRANTEE Index to Deeds — Greenville County, S. C.

Cott Family Name Index No. 75
Copyright 1949 A-141580

☞ Open at Proper Tab according to First Letter or Letters of
Name and refer to Buff Sub-Index sheet for page reference.

Made by The Cott Index Company, Columbus, Ohio
Mfg. Cott Patent Index Systems—M

FILE NUMBER	GRANTEES FAMILY NAMES	GIVEN NAMES ABCDEFGH	GIVEN NAMES IJKLMNO	GIVEN NAMES PQRSTUWXYZ	GRANTORS	BOOK	PAGE	No. of Acres	BRIEF DESCRIPTION, LOCATION, ETC. (Not Warranted)
DATE OF RECORD									
27982 Nov. 7-1956	Smiths	Harry, et al			J. C. Sorrells	564	506	.27	Wagon Sp. are Old Wagon Rd.
"	"	Ella B., et al			" "	564	506		
28036 " 8-1956	"	Herman, et al			Daniel B. Strand et al	565	42		(Formerly Edgewood St.) Lot 11, Pinson Ave.
"	"	Barbara, et al			" "	565	42		
28262 Nov. 10-1956	"			Pierce M	Albert L. Smith	565	115		Maj. Part. Lots 1+2 cor. Lee Rd. + Pinhurst Drive - chick Spgs. Sp.
"	"			"	"	"	"		
28263 " 10-1956	"	Albert L.			P. M. Smiths	565	118		Orchard. Acres, Chick Spgs. Sp. Lot 1, Sec. 1, Lee Road
28472 " 14-1956	"	Mary H.			P. L. Bruce, et al	565	222		
28996 " 20-1956	"	J. Wayman			Hansel Smith	565	531		Loma Estates Lot 37, Conroy Circle, Casa Smith Es. Chick Spgs. Sp. Lots 7+8 Prop. J. Wayman Rd. - Chick Spgs. Sp.
28995 " 20-1956	"	Hansel William,			J. Wayman Smith	565	533		
29445 " 27-1956	"	Lodeka Moore			Joseph H. Murphree	566	131	0.34	acre, Bates Sp.
30049 Dec. 4-1956	"	Albert L.			Albert D. Hughes et al	566	377		Est. - Chick Spgs. Sp. Lot 24, N. A. Mulvaney Carolina Lake Colony Tract 47, Sec. 4, Plat 4
30379 " 7-1956	"			Horton Hava	Carolina Lake Colony	566	527		
30576 " 11-1956	"	Eloise H.			Corrie R. Henderson et al	567	61	14.5	acres (Lot 1-B) Burnsville
30836 " 13-1956	"	A. J. et al			Marie D. Childs	567	155		Butler Sp. Part Lot 50, Skyview Dr.
"	"	A. G. et al			"	567	155		

INDIRECT or GRANTEE Index to Deeds — Greenville County, S. C.

Cott Family Name Index No. 75
Copyright 1949 A-141580

Open at Proper Tab according to First Letter or Letters of Name and refer to Buff Sub-Index sheet for page reference.

REG. U. S. PAT. OFFICE County Indexes Since 1888
An Identifying Trade Mark

FILE NUMBER DATE OF RECORD	GRANTEES FAMILY NAMES	GIVEN NAMES ABCDEFGHIJ	GIVEN NAMES JKLMNO	GIVEN NAMES PQRSTUVWXYZ	GRANTORS	BOOK	PAGE	No. of Acres	BRIEF DESCRIPTION, LOCATION, ETC. (Not Warranted)
30944 Dec. 14 1956	Smith		L. E. Jr.		James L. Maguire	567	179		Shenwood Forest Lot 32, Beaufort St
30917 " 14 1956	"		James L.		Richard Smith Barnes	567	184		Forest Lane, Leawood Lot 34, on Edgewood ave. &
31045 " 17 1956	"	Doris S.			M. L. Smith	567	245	1	acre Laurel Heights
31263 " 19 1956	"	Ellis M.			Leslie & Shaw, Inc.	567	323		Lot 3 Henderson Dr Circle Brookforest
31352 " 20 1956	"			Ray C.	Donald E. Batty	567	343		Lot 26, Beck & Woodmont Rd. O'Neal Sp.
31459 " 21 1956	"			H. Dennis	Hubert M. Styles Mrs.	567	370	1.12	Acres, Elizabeth Mill
31662 " 27 1956	"			H. M.	Fannie Griffin Goldsmith	567	450		Part Lot 39, Fairview Sp.
31837 " 28 1956	"	Dorothy F. et al			L. E. Pullard	567	510		
"	"	Hazel K. et al				567	510	0.53	acre (Lot 4) O'Neal Sp.
32003 " 31 1956	"	+ Brooks, Inc.			Carolina Railway Co., et al Chaulerton & Western	568	113		to Lease. Supplemental Agreement
31970 " 31 1956	"	Ambrey L.			Daisy Smith	568	38		Lot 3, Valley St. Kutler Sp.
124 Jan. 3 1957	"			Wayne B.	S. A. Smith	568	190	43.25	Acres, Pelham Rd. Heights, Chick Spg. Sp.
301 " 4 1957	"		Jac B.		Marion E. Hamby	568	244		Lot 59, Bessie ave, Woodland
855 " 10 1957	"	Albert L.			Winston S. Smith	568	449		Est. Chick Spg. Sp. Lots 28 & 30, J. M. Mattay
854 " 10 1957	"		J. J.		Winston S. Smith	568	450		Est. Chick Spg. Sp. Lots 24 & 26, J. M. Mattay
1137 " 14 1957	"		Lena S.		Wayne S. Smith	569	82		Garfield Sp. St. Lot 53, Brumson ave.

INDIRECT or GRANTEE Index to Deeds — Greenville County, S. C.

Cott Family Name Index No. 75
Copyright 1949

To locate names, open at SURNAME INITIAL TAB and refer to Buff Sub-Index sheet for page reference.

Made by The Cott Index Company, Columbus, Ohio
Sold by Walker, Evans & Cogswell Co., Charleston, S. C.

()

FILE NUMBER	GRANTEES FAMILY NAMES	GIVEN NAMES ABCDEFGH	GIVEN NAMES IJKLMNO	GIVEN NAMES PQRSTUVWXYZ	GRANTORS	BOOK	PAGE	No. of Acres	BRIEF DESCRIPTION, LOCATION, ETC. (Not Warranted)
1663 Jan. 21 1957	Smith	Floyd H.			Graceland Cem. ^{Co} Div.	569	327		Grave Space 1, 2, 3, 4, 5 + 6, Lot 130, Sec. 2, Graceland Cemetery
1789 22 1957	"	H. H.			J. B. Smith	569	373		Sec. 2, Woodlawn Memorial Park Units 1, 2, 3 + 4, Plat 112 -
1951 24 1957	"			M. H. et al	City of Greenville	569	352		Springwood Cemetery Perpetual Care Lot 100 g
	"			Mary H. et al		569	352		
2275 28 1957	"			J. B.	Park Woodlawn Memorial	570	57		Woodlawn Memorial Park. Graves 1, 2, 3 + 4, Lot 112, Sec 2
2654 21 1957	"	Abram H.			Gordon L. Sisk et al (Betty Jo Breazick)	570	184		Greenwood acre, Butler Tp. Lot 24, Trenholm Road, Hwy. 14 (formerly Pellam Rd.)
2862 Feb. 4 1957	"			Law Robert	Betty Jo B. Smith	570	278		Dist. 1.33 acres, State (Mchale St.) 15ville. Tp.
2931 4 1957	"			Joe + Ruth S.	James R. Mann	570	293		Part Lot 2, Deme St. Forest. Chick Spgs. Tp.
3012 5 1957	"	H. H.			Julian B. Barron	570	313		Lots 2 + 3, Sherwood Mfg. Co., Piedmont.
3491 11 1957	"	Clarence L.			J. O. Stevens + Co, Inc.	570	532		Lot 300, Prop. Piedmont
3589 12 1957	"	Doris S.			J. B. Williams, et al	571	5	1	acre, Highland Tp
3858 15 1957	"			H Dennis	Howard Searcy Inc.	571	204		Lot, O'Neal Tp. Piedmont Mfg Co.
3910 15 1957	"			Victor L.	J. O. Stevens + Co.	571	210		Lot 301, County Rd. Prop.
3958 16 1957	"	Frank S.			Jack Taylor Hall	571	230		Lot of lots, Austin Tp City.
4440 22 1957	"	Coke, Jr. et al			Lazy City, Inc.	571	473		Lot 101, Sec. 9, La

INDIRECT or GRANTEE Index to Deeds — Greenville County, S. C.

5

REG. U. S. PAT. OFFICE *Chas McCott* County Indexes Since 1888
An Identifying Trade Mark

To locate names, open at SURNAME INITIAL TAB and refer to Buff Sub-Index sheet for page reference.

Cott Family Name Index No. 75
Copyright 1949

FILE NUMBER DATE OF RECORD	GRANTEES FAMILY NAMES	GIVEN NAMES ABCDEFGHIJ	GIVEN NAMES JKLMNO	GIVEN NAMES PQRSTUVWXYZ	GRANTORS	BOOK	PAGE	No. of Acres	BRIEF DESCRIPTION, LOCATION, ETC. (Not Warranted)
4730 Feb. 26. 1957	Smith	Henry A.			Henry J. Smith	572	17	20.4	Haven Rd. Austin Tp. Acres, Piggy Rd + Hag
5576 Mch. 6. 1957		Frank J. et al			George A. Mathews	572	299		Lynn St. Grove Park. Part Lots 7 + 8, Blk E.
		Dorothy F. et al			"	572	299		
5632 7. 1957		Arthur D.			M. H. Fore	572	362		Sec. 2, Caroline Court Lot 245, Marlona Ave.
5754 8. 1957		Gladys B. Oscar N.			H. J. Michall	572	391	6.42	Trwy 25, Bates Tp. Acres White Horse Rd. + U.S.
5752 8. 1957		Gladys B.			Oscar N. Smith	572	413	6.42	Acres Bates Tp.
5999 Mch. 11. 1957		Leila Mae			M. H. Fore	572	456		Oxford Estates Lot 29, Caroline St. Northwood.
6147 13. 1957		Alice F. + M. E.			H. O. Landrum	573	10		Lot 4 Boxwood Rd. Hights, Chick Spgs. Tp.
6389 15. 1957		Milton			E. Inman, Master	573	107		Lot 6, Buddy Ave, Woodland Quitstain Int. Lots 1, 2, 3, 4, 5, 6, 7, Plat 1, also Int. Lots 8, 9, 10, 11 + 12, Plat 1, R. B. Vaughn Estate, Chick Spgs. Tp.
6387 15. 1957				H. Dennis	Ola Vaughn, et al	573	139		
6754 20. 1957					it al Joseph A. Brannon	573	250		Bellwood Estates Lot 69, Silver Lake Dr.
6755 20. 1957					it al Doyle Poole	573	251		Lot, O'Neal Tp.
6753 20. 1957					Mamie A. Ballenger	573	267	5.50	Endless Dr. Chick Spgs. Tp. Acres Dogwood Ave + Paramount Park.
6871 21. 1957		Louie E. et al			Joseph Ernest Sauve	573	285		Lot 140 Brasby Circle "Smith Hights" Band for Tittle, Lot 20
6900 22. 1957		Odell.			Zet Smith	573	383		

INDIRECT or GRANTEE Index to Deeds — Greenville County, S. C.

Cott Family Name Index No. 75
Copyright 1949 A-141580

☞ Open at Proper Tab according to First Letter or Letters of
Name and refer to Buff Sub-Index sheet for page reference.

Made by The Cott Index Company, Columbus, Ohio
Mfg. Cott Patent Index Systems—M

5
()

FILE NUMBER	GRANTEES FAMILY NAMES	GIVEN NAMES ABCDEFGHIJ	GIVEN NAMES KLMNO	GIVEN NAMES PQRSTUVWXYZ	GRANTORS	BOOK	PAGE	No. of Acres	BRIEF DESCRIPTION, LOCATION, ETC. (Not Warranted)
DATE OF RECORD									
7167 Mch 25 1957	Smiths				H. Dennis Hubert M. Styles ^{et al}	573	470		Chick Spgs. Sp. Lot 7 Prop. R. V. Vaughan Prop. H. Dennis Smith, O'Neal Sp.
7245 26-1957	"				H. Dennis Theo V. Freeman ^{et al}	573	485		Lot 11, Clearview Drive near Greer, Chick Spgs. Sp.
7244 26-1957	"				H. Dennis Grover H. Pitman ^{et al}	573	516		Lot 8, Clearview Drive - Chick Spgs. Sp.
7614 29-1957	"	Dorothy S. +		Robert C.	Gordon Smith	574	72	2.28	acres, Pelham Rd. Lynchurst Dr - Oak Crest
7830 Apr. 1 1957	"	Buddy Lee			John N. Temple, Jr.	574	137		Lot 123, Sec. 2.
8205 5-1957	"		Marion L.		E. A. Styles, et al	574	295	10	acres, Glassy Mt. Sp.
8267 6-1957	"		Iba Mae B.		William N. Bryson	574	332		Lot Grove Sp. Brookway Dr - Grove Park.
8623 10-1957	"	Albert L.			Carlton Douglas Stewart	574	451		Lots 17+18, Blk. C.
8639 11-1957	"			Joe Keller, et al	Roy E. Collins, Sr. ^{et al}	574	486		Lot 2, Holly Circle "Cunbrook" near Greer, Chick Spgs. Sp.
8846 12-1957	"			Patricia C.	Apphance, Inc. Fred A. Fuller	574	486		Shop - Lease hole + paint
8890 13-1957	"			Jack S. et al	Develop Co. Inc. Graceland Cemetery	574	545		229, Sec 2, Graceland Cem. Grave Space 4, 5+6, Lot
9016 15-1957	"			Wilbur L.	Graceland Cemetery	575	25		ave - Brookforest - Lot 17, Blk. C. Fairmont
9281 18-1957	"			John William	Donald E. Balty	575	56		Miller Mill #1 Lot 211, Village Revere, Inc.
9639 23-1957	"			Lizzie N. + Ramsey	Reeves Brothers, Inc.	575	188		Buena Vista - Lots 4, 5, 6+7, Blk. 7, Formerly Edgewood Dr.
9735 23-1957	"			Milton	J. B. Hall	575	315		Lot 16, Princeton Ave
	"	Clarence B.			Harry J. Carson	575	328		

INDIRECT or GRANTEE Index to Deeds — Greenville County, S. C.

Cott Family Name Index No. 75
Copyright 1949 A-141580

Open at Proper Tab according to First Letter or Letters of
Name and refer to Buff Sub-Index sheet for page reference.

REG. U. S. PAT. OFFICE *Chem-Cott* County Indexes Since 1888
An Identifying Trade Mark

FILE NUMBER DATE OF RECORD	GRANTEES FAMILY NAMES	GIVEN NAMES ABCDEFGHIJ	GIVEN NAMES JKLMNO	GIVEN NAMES PQRSTUVWXYZ	GRANTORS	BOOK	PAGE	No. of Acres	BRIEF DESCRIPTION, LOCATION, ETC. (Not Warranted)
9806 Apr 24 1957	Smith		L. M. et al		Thelma S. Hoffman et al	575	355		Park Hill Lot 86, Melville ave.
10012 26-1957	"		Kathleen B. et al		"	575	355		
10012 26-1957	"		Herman et al		E. H. Halden	575	425		Lot 11- a.
10264 29-1957	"		Barbara et al		"	575	425		
10560 May 2 1957	"		Oscar W.		National Oil Co. Inc.	575	521		Buncombe Rd. N. S. Hwy # 25 Sub-Lease, Lot + Bldg.
10660 4-1957	"		Chevellatte J. +	H. Carl	Central Realty Corp.	576	115		Isaquesna Park. Lot 165, Kirkwood Lane Ave. - Fair Heights
10826 6-1957	"		Jamie V. Realty Co. Inc.		Alvin H. Henderson et al	576	190		Lots 11 + 12, Blk a Dakota
10770 6-1957	"		Arthur D.	Ruby D.	Secretary of State	576	12		C Carter Butter Sp. also a small lot.
10942 7-1957	"		Lee Roy		Charles D. Pariter	576	210		Lot, Scuffletown Road + Oxford St. Isaquesna Park.
10927 7-1957	"			H. Dennis	William W. Dundy et al	576	245		Part Lot 120, col. Du Pont Blvd - Dr. - Bellwood Estates -
10845 7-1957	"		Lee Vernon		Joseph H. Brannon	576	259		Re-Record - Lot 69 Silver Lake in Mauldin, Austin Sp.
10956 8-1957	"		Eva		Walter H. Bramlett	576	255		Lot on County Road
10957 8-1957	"		Eva		Robert Cox	576	299	1 1/10	Acres, Saluda Sp.
11082 9-1957	"				H. B. Johnson et al	576	310	11 1/2	Acres, Saluda Sp. Same Bonoi Dev.
11090 9-1957	"		George H. + Marion B.		Robert H. Roy Dean Satterfield	576	322		Lot 69 East Desatur St. Angusta Acres, Santt Sp.
					O. M. Nickles	576	329		Lot 200, Lamar Circle.

INDIRECT or GRANTEE Index to Deeds — Greenville County, S. C.

Cott Family Name Index No. 75
Copyright 1949 A-141580

Open at Proper Tab according to First Letter or Letters of
Name and refer to Buff Sub-Index sheet for page reference.

Made by The Cott Index Company, Columbus, Ohio
Mfg. Cott Patent Index Systems—M

()

FILE NUMBER	GRANTEES FAMILY NAMES	GIVEN NAMES ABCDEFGHIJ	GIVEN NAMES KLMNO	GIVEN NAMES PQRSTUVWXYZ	GRANTORS	BOOK	PAGE	No. of Acres	BRIEF DESCRIPTION, LOCATION, ETC. (Not Warranted)
DATE OF RECORD									
11242	Smith				Develop Co. Inc.				Sec 3, Graceland Cemetery
May 11, 1957				Lloyd B.	Graceland Cemetery Inc.	576	405		Grave Space 1, 2, 3 + 4, Lot 102
12479									Cherokee Park.
24-1957				Albert L.	Wilkins Norwood - Co	577	315		Lot 52, Edwards Rd. - map 2,
12583									near Green, chick Spgs. Sp.
27-1957				Annie Lou L. + Robert H.	John H. Bentley	577	359		Lots 9 + 10, Vernon St.
12623									De Lake Lanier, Glouy Mt. Sp.
27-1957				Dorothy	Am. A Oman	577	371		Lot 485, West Lake Shore
12728									Springwood Road,
28-1957				Opal J + Ray B.	Jim D. Thomas	577	380		Lot 4 + Part, Lot 5 Sulpher
12801					et al				chick Spgs. Sp.
29-1957					St. Dennis Roy E. Hannon	577	431		Lot 7, St. Mark Rd.
12803					et al				St. Dennis Smith, chick Spgs. Sp.
29-1957					St. Dennis George N. Denton, Jr.	577	440		Lot 5, Endless Dr. Prop.
12802									Lot 7, Ben N. Pennsylvania
29-1957					St. Dennis Leo Spinner, et al	577	446		ave. - Greer, chick Spgs. Sp.
"									also 27.84 acres (less 1.51
"									acres) O'Neal Sp.
12817									angusta acres.
29-1957				Hector G. + James H.	Clyde Dorr	577	453		Lot 215, Jasper Drive
12907					et al				Grant Sp.
30-1957				Mary Burns	William A. Burns	577	481		Lot 44, Elizabeths Heights
14254									Polham, Butler Sp.
Jun. 14-1957					St. Dennis J. J. Pitman	578	398	3.45	acres (Lot 10) near
14821									Carver Park, add.
21-1957				James A.	Milma Brackman	579	67		Lot 29, Tuskegee ave.
14779					et al				Pinebrook, chick Spgs. Sp.
21-1957				Joe K. + Patricia E.	Roy E. Collins, Sr.	579	73		Part Lot 3, Holly Creek
14898				Maudie P.	(N. S.)				Estate, chick Spgs. Sp.
24-1957					Willie	William E. Nix	579	116	Lots 60 + 61, Ben D. Mayfield
15618									
July 2-1957				Herbert L.	Hyman Lurey	579	420		Lot 14, Cardinal Park

INDIRECT or GRANTEE Index to Deeds — Greenville County, S. C.

5

REG. U. S. PAT. OFFICE *Chambers* County Indexes Since 1888 An Identifying Trade Mark

Open at Proper Tab according to First Letter or Letters of Name and refer to Buff Sub-Index sheet for page reference.

Cott Family Name Index No. 75 Copyright 1949 A-141580

FILE NUMBER DATE OF RECORD	GRANTEES FAMILY NAMES	GIVEN NAMES ABCDEFGHIJ	GIVEN NAMES JKLMNO	GIVEN NAMES PQRSTUVWXYZ	GRANTORS	BOOK	PAGE	No. of Acres	BRIEF DESCRIPTION, LOCATION, ETC. (Not Warranted)
15792 July 3, 1957	Smith		Isaiah		Donald E. Balty	579	463		Levee, Greenacre Dale. Part Lot 9, Allendale
15944 5-1957	"		Luther B. Jr. et al		H. P. Chasping	579	518		Edwards Forest Subd. Lot 29, Bellview Dr.
"	"		Martha A. et al		"	579	518		"
16153 9. 1957	"		Leon + Sara		J. H. Hudson	580	48		Miller Mill. Lot 73, Ligon St.
16133 9. 1957	"	Eugene D. et al			Alvin Byrd	580	62		Heights, River Falls, Cleveland Tp. Lot 12, River Dr. Coal River
16304 10. 1957	"			Rudolph	Jessie P. Cannon	580	135		Lots 26+27, East ave.
16623 15. 1957	"			H. Dennis	William G. Hudson	580	295		Pleasant Heights Sec. Chick Spgs. Tp. Lot 21, Oaklands ave.
16738 16. 1957	"			Wilton P.	Eva J. Smith	580	367		Chick Spgs. Tp. Lot 4, Hall Road.
17051 18. 1957	"	C. Edd			H. L. Kellett, et al	580	413		Oaklawn Tp. Lot 5, C. Hwy #8.
17047 18. 1957	"		Jewel G. + William E.		J. C. Roberts	580	418		Pinchaven acres. Lot 14, Percy ave.
17071 19. 1957	"			Sam	Sarahy Krainson	580	447		Lots 8+9, Sec. 3, Luskystown
17482 24. 1957	"	Albert L.			H. J. Bidwell, et al	580	548		Lots 18+19, Bk. E. Mayfair East Part Lot 61, Cardinal Park (Part
18060 30. 1957	"		Lewis A. et al		J. B. Wilson	581	212		Lot 20, Cobb St. + Miller St, New Hope -
"	"		Mildred R. et al		"	581	212		"
17968 30. 1957	"		Kelch		John R. Kelch	581	218		20 ft. Sec. City Lot 3 unnamed
17976 30. 1957	"		Mellie Ree		"	581	218		Green Past Lot 34, S. Main St. Sec. 2
"	"		Margaret E.		Clifton R. Smith	581	221		Part Lot 35, S. Main + Brown St.

INDIRECT or GRANTEE Index to Deeds — Greenville County, S. C.

Cott Family Name Index No. 75
Copyright 1949 A-141580

☞ Open at Proper Tab according to First Letter or Letters of
Name and refer to Buff Sub-Index sheet for page reference.

Made by The Cott Index Company, Columbus, Ohio
Mfg. Cott Patent Index Systems—M

()

FILE NUMBER	GRANTEES FAMILY NAMES	GIVEN NAMES ABCDEFGHIJ	GIVEN NAMES JKLMNO	GIVEN NAMES PQRSTUVWXYZ	GRANTORS	BOOK	PAGE	No. of Acres	BRIEF DESCRIPTION, LOCATION, ETC. (Not Warranted)
DATE OF RECORD									
18146	Smith	Cancelled Ollie Farnsworth R.M.O.	# 22 613 Kannell	2-3-66	J. H. Cannon, Inc.	581	307		Kichaltonn Heights. Contract of Purchase. Lot 72 Gantt Sp.
July 31, 1957									
18256									
Aug. 1, 1957		Boyer A.			Center Land Dev. Co.	581	350		Lot 58, Sec. 2, Janglewood
18440									
3-1957		Ferman, et al			E. H. Holden	581	417		
		Barbara et al				581	417		Lot 10. a, Grille. Sp.
18587									+ Briggs ave.
6-1957			John Mark, jr.		Gertrude C. Hells	581	522		Lot. cor. Burgescombe St.
18819					et al				Washington Heights O'Neal Sp.
8-1957					H. Dennis J. A. Morgan, Sr.	582	53		Lots 3, 4 + 18, Manly St.
					H. Dennis Doris M. Morgan	582	54		Washington Heights, O'Neal Sp.
									Lots 16 + 17, Manly St.
19619									Mill Village, Chick Spgs. Sp.
19-1957			John P.		Frank A. Smith	582	385	2.82	Acres (Lot 1) Jones Rd. near Green
19777									
20-1957			Marion L.		J. D. Smith	582	434	16.20	Acres, Highland Sp.
20477									Mayfair Dr. Mayfair Estate
28-1957		Alvin C.			Roy Manly	583	157		Lot 19 + Part Lot 18, Sec. C.
20666									F. H. Poe Mfg. Co.
30-1957				Ralph D.	Mary B. Brewer	583	243		Lot 121, Fourth Ave, Sec. 1
20900									Morningside, Butler Sp.
Sep. 3, 1957		Furman C.			J. H. Bentell	583	322		Int. Lot 11, Spring Valley Rd.
20895									Chick Spgs. Sp.
3-1957			L. Keith		Hettie N. Smith, et al	583	324		Lot, South Main St. - Green
21477					Dev. Co. Inc.				Graceland Cem. Sec. 2
10-1957			Jacob S.		Graceland Cemetery	584	65		Grave Space 1, 2 + 3, Lot 235
21445									Butler Sp.
10-1957									2 Tracts, Pelham Rd.
21518			H. Hoke		Int. 520 In Grille Co. School	584	71		Taylor Rd. O'Neal Sp.
10-1957					et al H. Dennis Elizabeth R. Pence	584	83		Lots 3 + 4, State Hwy 14 + Lot

INDIRECT or GRANTEE Index to Deeds — Greenville County, S. C.

REG. U. S. PAT. OFFICE *Chas McCott* County Indexes Since 1888
An Identifying Trade Mark

Open at Proper Tab according to First Letter or Letters of Name and refer to Buff Sub-Index sheet for page reference.

Cott Family Name Index No. 75
Copyright 1949 A-141580

FILE NUMBER DATE OF RECORD	GRANTEES FAMILY NAMES	GIVEN NAMES ABCDEFGHIJ	GIVEN NAMES JKLMNO	GIVEN NAMES PQRSTUVWXYZ	GRANTORS	BOOK	PAGE	No. of Acres	BRIEF DESCRIPTION, LOCATION, ETC. (Not Warranted)
22685 Sep. 24 1957	Smith		J. E.		Eva J. Smith	584	485		Chick Spgs. Tp. Part Lot 2, Hall Rd.
23112 30. 1957	"		Agnew	Hubbitt	G'ville. City Council of	585	117		Cem - Lot 173. G. Spingwood
23412 Oct. 3. 1957	"		Joe		J. Haymon Smith	585	225		Green Chick Spgs. Tp. Lot 20, Hill St. near
24784 19. 1957	"	Albert L.			J. B. Smith	586	175	1.58	hd. Chick Spgs. Tp. acres, old G'ville Sp'by.
25374 28. 1957	"	Dr. Herschel L.			Ernest Scott Flounders	586	417		Sevier Court. Lot 9. Bahan St.
25350 28. 1957	"	Essie M.			James William McDowell	586	381	2.66	Lairview Sp. acres Babblown Rd.
25632 30. 1957	"	Georgia G.			Grady D. Smith	586	509	1	acre, Austin Tp.
25714 31. 1957	"	Alvin P. et al			Roy F. Roddy, et al	587	21		North Hills Lot J. Garraux St.
"	"	Anne P. et al			"	587	21		"
26591 Nov. 12. 1957	"			Halter A.	Blue Ridge Lbr. Co, Inc	587	373		Sec. I, Oak Crest. Lot 51 Templewood Dr.
26599 13. 1957	"	Catherine V. James E.			Leslie + Shaw, Inc.	587	393		Laurel Heights, Butler Tp. Lot 11, Fairlane Circle
27307 21. 1957	"	Don E. et al			Melton L. Zapp	588	135		Part Lot 96, Lancaster ave - Green, chick spgs. Tp.
"	"	Carolyn P. et al			"	588	135		"
27543 25. 1957	"			Ralph D.	Gerald E. Crain	588	227		Park Paris Mt. Tp. Lot 63 Blue Mountain
27849 29. 1957	"			Richard	Baris B. Kolland	588	315		Lane Gardens. Lot 11, Orchid Dr. Cedar
28300 Dec. 4. 1957	"	Furman C. et al			Bernice J. Williams	588	516		ave (Formerly Mt. Rain St.) Lot 28 Part Lot 1, Woodfin

INDIRECT or GRANTEE Index to Deeds — Greenville County, S. C.

Cott Family Name Index No. 75
Copyright 1949 A-141580

☞ Open at Proper Tab according to First Letter or Letters of
Name and refer to Buff Sub-Index sheet for page reference.

Made by The Cott Index Company, Columbus, Ohio
Mfg. Cott Patent Index Systems—M

5
()

FILE NUMBER	GRANTEES FAMILY NAMES	GIVEN NAMES ABCDEFGH	GIVEN NAMES IJKLMNO	GIVEN NAMES PQRSTUWXYZ	GRANTORS	BOOK	PAGE	No. of Acres	BRIEF DESCRIPTION, LOCATION, ETC. (Not Warranted)
DATE OF RECORD									
28599	Smith								Timberlake
Dec. 9-1957				Makon J. Jr.	E. J. Mc Cartey	589	109		Lot 36 Timberlake Drive
28813					Co. Inc.				Sec 8.2 Graceland Cemetery
10-1957		Aubrey			Graceland Cemetery Dev	589	167		Graceland Cemetery
28928									Graceland Cemetery
11-1957				H. Dennis	E. Inman, Master	589	193		St. Greer
28926									Int. Part Lots 42 + 43, Pine
11-1957				H. Dennis	Viola Smith Leach	589	206		Pine St. Greer
28891									Int. Part Lots 42 + 43
11-1957				H. Dennis	Fred J. Bishop	589	216		Lot 3, cor Bramlett Rd. +
									Brookdale Dr. Lot 13
									Brookdale Dr. Lot 19
									Valley Lane
28921									Alley
11-1957				Lee Vernon, et al	Sherman B. Foy	589	203		agreement to close
29695									
21-1957				Jim, et al	Jeanne D. Threaltt	589	481		Part Lot 8 Oak St. (Alley)
									Queen Heights
				Jane, et al	"	589	481		
29893									Oakdale Land Co Gantt Sp.
27-1957		Donald A.			R. A. Smith	590	7		Part Lots 3 + 4 Prop.
30095									Brookwood Gantt Sp.
30-1957				Lucille N.	M. H. Foss	590	81		Lot 98, Gantt Dr.
203									(Pelham Rd.) Chick Spgs. Sp.
Jan 3-1958		Edward			Robert H. Dill, et al	590	268		1 Acre State Hwy. 14
1503									Jalilah Dr. + Open St.
20-1958		Cherlette J. +		Carlos William	James R. Rutledge Jr.	591	274		Part Lot 114, cor East
2113									Burgin Hills, Chick Spgs. Sp.
27-1958				Mildred K.	R. M. Ballenger	591	520		Lot 22 Blue Ridge Dr.
2397									(State Hwy. 14) Chick Spgs. Sp.
30-1958				Joe B.	Gordon Smith	592	51	0.45	of an acre, Pelham Rd
3163									Cleveland Sp.
Feb. 7-1958		Beatrice A. + Lawrence S.			J. H. Burgess	592	323	3.54	acres (Lot 1) Brook

INDIRECT or GRANTEE Index to Deeds — Greenville County, S. C.

REG. U. S. PAT. OFFICE *ChamCott* County Indexes Since 1888
An Identifying Trade Mark

Open at Proper Tab according to First Letter or Letters of Name and refer to Buff Sub-Index sheet for page reference.

Cott Family Name Index No. 75
Copyright 1949 A-141580

FILE NUMBER DATE OF RECORD	GRANTEES FAMILY NAMES	GIVEN NAMES ABCDEFGHIJ	GIVEN NAMES JKLMNO	GIVEN NAMES PQRSTUVWXYZ	GRANTORS	BOOK	PAGE	No. of Acres	BRIEF DESCRIPTION, LOCATION, ETC. (Not Warranted)
3220 Feb 8. 1958	Smith		James E.		Lewis E. Smith	592	353		Power of Attorney Dimplewood Dr. Oak-Crest.
3245 10. 1958	"				Walter A. Blue Ridge Lumber Co Inc	592	365		5ft strip of Lot 52
3299 10. 1958	"				Jean, et al Shelba, Frances H. Burns	592	371	1.08	Acres Butler Tp.
3437 12. 1958	"				H. Dennis Mamie Ballenger	592	476		Dogwood Ave. Chick Spgs. Tp. Concession Deed. 5.50 Acres
3593 13. 1958	"				H. Dennis Rosa L. West	592	502	239	Rd. O'Neal Tp. Acres, uncol School
4273 21. 1958	"		L. E.		Clarence Porter, et al	593	220		Road Ranches Lot 94 Rice St. Augusta
4540 25. 1958	"	Carl Rayford			Gordon Satterfield	593	313		Pelham Mills Village, Butler Tp. Part Lot 109 = 1.14 Acres 'B' St.
4927 Mar. 1. 1958	"	Clarence			Edward Smith et al	593	519		Tract 4 = 5.6 Acres + 1.5 acres adj. - also small part tract 2, Chick Spgs. Tp.
5093 3. 1958	"				Sybil K. Charles E. Parks et al	594	11		Int. Lot 340, Chasta ave.
5108 4. 1958	"	Francis J.			Mabel Fort Poole	594	38		Power of atty - Bridge Rd. Chick Spgs. Tp.
5191 5. 1958	"				H. Dennis M. E. McKinney et al	594	71		Lots 1 + 2, Hammetts ave - East Highlands, East
5407 7. 1958	"				Thomas A. M. H. Smith Wadsworth, et al	594	138		Lot 3, Bk 7, Sec. 3 Carolina
5448 7. 1958	"				Samuel J. B. Hester, Jr. M. Gunn, et al	594	147		Lot 1405, West Lake Shore Dr. Lake Lanier.
5513 8. 1958	"	Jurman C. et al			Willie " " "	594	147		Glassy Mt. Tp. Int. Tracts 2, 3 + 4
	"				Ira A. Giles, Jr.	594	189		Lowndes Hill Orchard, less part sold off, Butler Tp.

INDIRECT or GRANTEE Index to Deeds — Greenville County, S. C.

Cott Family Name Index No. 75
Copyright 1949 A-141580

☞ Open at Proper Tab according to First Letter or Letters of
Name and refer to Buff Sub-Index sheet for page reference.

Made by The Cott Index Company, Columbus, Ohio
Mfg. Cott Patent Index Systems—M

()

FILE NUMBER	GRANTEES FAMILY NAMES	GIVEN NAMES ABCDEFGHIJ	GIVEN NAMES KLMNO	GIVEN NAMES PQRSTUVWXYZ	GRANTORS	BOOK	PAGE	No. of Acres	BRIEF DESCRIPTION, LOCATION, ETC. (Not Warranted)
DATE OF RECORD									
6008 Mich. 14-1958	Smith				Robert L. E. Inman, master	594	318		Rd. Farr Estates Part Lot 12, Putman Heathwood, near Taylor.
6151 " 15-1958	"	Furman C.			Ira A. Giles, Jr.	594	398		Lot 49, Whitman Drive, Woodside ave.) Victor. Monaghan Co.
6198 " 17-1958	"	Hessie E.			B. Guy Walker Co. Inc.	594	437		Part Lots 2+3, Smythe St. (now Janglewood, Sec. 3
6382 " 18-1958	"			Roscoe	Carter Land Develop.	594	472		Lot 85, Yawn Rd.
6402 " 19-1958	"			Willie H.	M. J. Queen	594	517		Lot 7, Millbank St. Gault
7097 " 27-1958	"	Lehler Body Shop, Inc.			Secretary of State	595	498		loparten State Hwy. 415, Buncombe Rd.
7060 " 26-1958	"			H. Dennis	Thomas D. Owens et al	595	150		Tracts 4+5 = 1.55 acres each
7147 " 27-1958	"			H. Dennis	Leo B. Skinner	595	194	1.12	acres, O'Neal Tp.
7388 " 31-1958	"		Marion L.		C. J. Reid et al	595	280	3.43	acres.
7536 Apr. 1-1958	"	Bobby J.		Zora G.	Harold L. Smith	595	339		Lot 31, Washington Ave. near Lynn St.
7889 " 4-1958	"		Louie E.		E. Leon Walker	595	452		Lot 1-a, Brushy Creek.
8083 " 7-1958	"		Ibera D.		Helen A. Tinsley	595	522	5	acres, Saluda Tp.
8597 " 12-1958	"		Louie Mae, et al		Lily M. Loftis	596	206		Lot 15, Lincoln School Circle, Chick Spgs. Tp.
"	"			Matthew Jr., et al		596	206		
8730 " 14-1958	"	Elton J. + Lula B.			Leslie + Shaw, Inc.	596	261		Drive - Part Lot 21, Woodland Rd. Chick Spgs. Tp.
9181 " 18-1958	"			H. Dennis	James Harold Huey et al	596	445		Lot 1, Hammett Bridge

INDIRECT or GRANTEE Index to Deeds — Greenville County, S. C.

REG. U. S. PAT. OFFICE *Chas. McCott* County Indexes Since 1888
An Identifying Trade Mark

Open at Proper Tab according to First Letter or Letters of Name and refer to Buff Sub-Index sheet for page reference.

Cott Family Name Index No. 75
Copyright 1949 A-141580

FILE NUMBER	GRANTEES FAMILY NAMES	GIVEN NAMES ABCDEFGHIJ	GIVEN NAMES JKLMNOPQ	GIVEN NAMES RSTUVWXYZ	GRANTORS	BOOK	PAGE	No. of Acres	BRIEF DESCRIPTION, LOCATION, ETC. (Not Warranted)
9131 <i>Apr. 18-1958</i>	<i>Smith</i>			<i>H. Dennis</i>	<i>James Harold Huey et al</i>	596	459		<i>Greer Mill Village. Lot 173, Connecticut ave.</i>
9225 <i>19-1958</i>	"		<i>L. E</i>		<i>Ernest Alvaro Ballard Jr.</i>	596	492		<i>Pleasant Valley - Lot 308, Prancer ave.</i>
9476 <i>22-1958</i>	"	<i>H. Hoke</i>			<i>J. H. Yeargin</i>	597	24	<i>60.10</i>	<i>Pelham Rd. Acres, Greenville -</i>
9751 <i>24-1958</i>	"	<i>Charles H. et al</i>			<i>Jerry L. Tomlinson et al</i>	597	115		<i>Lot 382, Prosperity Court, Plat 5, Pleasant Valley.</i>
10052 <i>28-1958</i>	"	<i>Beatrice J. et al</i>			<i>H. L. Burger</i>	597	115		<i>Knapp View - (also 10 ft. strip) Lot 17, Crestmore Drive</i>
10211 <i>30-1958</i>	"	<i>Boris Hall</i>			<i>Francis Elizabeth Arnold</i>	597	331		<i>St. Buena Vista, Chick Spg. Sp. Lots 8 & 9, Blk 7, Mayflower</i>
11697 <i>May 16-1958</i>	"			<i>Milton J.</i>	<i>Ida Mason</i>	598	342		<i>Int. 3 lots, O'Neal Sp.</i>
11934 <i>19-1958</i>	"		<i>Mike E.</i>		<i>City Council of Greenville</i>	598	410		<i>Cemetery - Lot 5 R, Springwood</i>
12592 <i>27-1958</i>	"	<i>Grace B.</i>			<i>Butler Greer</i>	599	135	<i>0.52</i>	<i>Chick Spgs. Sp. Acres + 1 acre</i>
12710 <i>28-1958</i>	"	<i>Gus</i>			<i>Ethel H. Ashworth</i>	599	165		<i>Hills Add., City View. Lot 43 Morgan St. Morgan</i>
12810 <i>29-1958</i>	"	<i>H. Hoke</i>			<i>Mildred L. Smith</i>	599	206	<i>70.7</i>	<i>Acres, Butler Sp.</i>
13774 <i>Jun. 10-1958</i>	"			<i>William</i>	<i>Waco F. Childers, Jr.</i>	600	4		<i>Mayfair Estate Lot 32, PISCADILLY DR.</i>
13851 <i>11-1958</i>	"	<i>Hoyt L. + Magel C.</i>			<i>James C. Rochester</i>	600	18	<i>3.73</i>	<i>Coleman Heights, near Marietta</i>
14829 <i>23-1958</i>	"				<i>J. Haymon Smith, Sr.</i>	600	419		<i>Acres, near West Dr. of</i>
	"	<i>J. H. Jr. et al</i>				600	419		<i>St. Chick Spg. Sp.</i>
	"	<i>Emma Lou, et al</i>				600	419	<i>4.55</i>	<i>acres (Lot 41) Hill</i>

INDIRECT or GRANTEE Index to Deeds — Greenville County, S. C.

Cott Family Name Index No. 75
Copyright 1949 A-141580

Open at Proper Tab according to First Letter or Letters of
Name and refer to Buff Sub-Index sheet for page reference.


Made by The Cott Index Company, Columbus, Ohio
Mfg. Cott Patent Index Systems—M

FILE NUMBER	GRANTEES FAMILY NAMES	GIVEN NAMES ABCDEFGH	GIVEN NAMES IJKLMNO	GIVEN NAMES PQRSTUWXYZ	GRANTORS	BOOK	PAGE	No. of Acres	BRIEF DESCRIPTION, LOCATION, ETC. (Not Warranted)
DATE OF RECORD									
170 Jan. 27. 1958	Smith		L. E. et al		Ruben J. Watson	601	41		Contract Glassy Mt. Sp.
461 Jul 1. 1958	"		Jack L.		Mary Lee Dean	601	151		Lot 253 Lake Lanier Cinderurst, Chick Spgs. Sp.
456 " 1-1958	"		Jesse Lee		J. H. Mauldin	601	159		Lot 24. Bek a Hale Dr. Mauldin meadows, Paris mt. Sp.
757 July 3. 1958	"		Francis Mauldin		J. H. Mauldin	601	247		Lot 19, Mauldin level,
652 " 3. 1958	"		Bernard, et al		William A Hudson	601	265	1	acre, Rocky creek community, Butler Sp.
652 " 3-1958	"		Florence, et al		" " "	601	265		
887 " 7-1958	"		Lurtia M.		Geraldine J. Brinkman	601	314		Pleasant Valley. Lot 15, Pleasant Ridge ave. heights, Butler Sp.
862 " 7-1958	"		Idler M.		Leslie & Shrew, Inc.	601	337		Lot 31, Fairlane Circle Laurel Green, Chick Spgs. Sp.
1217 " 10-1958	"			H Dennis	McNesse N. Hardy	601	449		Lots 15, 16 + 17, Morrow St.
1188 " 10-1958	"		Earl H. et al		William H. Pittchen	601	455		Lot 100 Plainfield circle, South Forest.
" "	"		Barbara K. et al		" " "	601	455		Estate.
1393 " 11-1958	"		Floyd F.		J. A. M ^{rs} Carter	601	498		sg 1. Lake Forest Heights Lot 47. M ^{rs} Carter ave
1352 " 11-1958	"			Robert S.	Agnes M. Smith	601	510	9.20	Chick Spgs. Sp. acres, Suber Rd.
1683 " 16-1958	"		Mr. Nattie C.		E. L. M ^{rs} Pherson	602	103		Greenacre Dale 1/2 Lot 14, allandale Lane.
1754 " 16-1958	"		Hugh D. + Mary R.		Azilee G. Boyd	602	109		Spyland Park. Lot 1, Aspley Rd.
1836 " 17-1958	"		J. H.		Wilmer C. Westbrook	602	158		Blueberry Park. Lot 4, Leland Circle.

INDIRECT or GRANTEE Index to Deeds — Greenville County, S. C.

5

REG. U. S. PAT OFFICE *Chas. McCall* County Indexes Since 1888 An Identifying Trade Mark

 Open at Proper Tab according to First Letter or Letters of Name and refer to Buff Sub-Index sheet for page reference.

Cott Family Name Index No. 75
Copyright 1949 A-141580

FILE NUMBER DATE OF RECORD	GRANTEES FAMILY NAMES	GIVEN NAMES ABCDEFGHIJ	GIVEN NAMES IJKLMNOP	GIVEN NAMES QRSTUVWXYZ	GRANTORS	BOOK	PAGE	No. of Acres	BRIEF DESCRIPTION, LOCATION, ETC. (Not Warranted)
1790 July 17-1958	Smith			H. P. et al Freeland, et al	J. G. Freeland, et al	602	195	0.51	Butler Tp. Acres State Hwy. 14
2643 26.1958				June Elizabeth, Noah L	Ms. Mary Lois Crane Valley	602	195		Acres - Lots 31 + 32, Carlton
2646 26.1958				L. Bence, et al	E. Inman, Master	602	481		Lat 62 Bessie Ave Woodland Heights Chick Spgs. Tp
2764 28.1958				Morse D. et al		602	501		Lat 87 Sec. 1. Manchester Ave. Caroline Court
2830 29.1958		Homer N. et al			M. H. Fore	602	519		St. Duncan Mills Village Lat 58 Sec. 6. Badger
		Edith B. et al				602	519		St. Duncan Mills Village Lat 59 Sec. 6. Badger
3422 Aug 4 1958		E. L.			Vernan Proctor	603	3		St. Duncan Mills Village Lat 58 Sec. 6. Badger
3577 6.1958		E. L.			Vernan Proctor	603	15		St. Duncan Mills Village Lat 59 Sec. 6. Badger
4612 18.1958		Marion L.			Harold S. Stone et al	603	256	1/2	acre, Barton St. Rd. Butler Tp.
4711 19.1958		Dorothy Ann + Robert H.			Nannie Smith	603	379	1	acre, Smith-Hinder
5173 23.1958		Mary R. et al			Mitchell H. Smith	604	267		Lot 7 Blk M. Sec. 6 Willow Spgs. St. East Highland Estate Morningside, Butler Tp.
5313 26.1958		J. H. et al				604	267		Lot 33 Rishbourg Road Circle + Ayler St. Sec 2 North Gardens
		Arthur D.			Lide L. Rishbourg et al	604	349		Lot 11, Cox North Garden.
				Thomas	Leslie + Shaw, Inc.	604	511		
		L. E. et al			Henry Opentine	605	74		Lot me, Lee St.

INDIRECT or GRANTEE Index to Deeds — Greenville County, S. C.

Cott Family Name Index No. 75
Copyright 1949 A-141580


Open at Proper Tab according to First Letter or Letters of
Name and refer to Buff Sub-Index sheet for page reference.

Made by The Cott Index Company, Columbus, Ohio
Mfg. Cott Patent Index Systems—M

FILE NUMBER	GRANTEES FAMILY NAMES	GIVEN NAMES ABCDEFGH	GIVEN NAMES IJKLMNO	GIVEN NAMES PQRSTUWXYZ	GRANTORS	BOOK	PAGE	No. of Acres	BRIEF DESCRIPTION, LOCATION, ETC. (Not Warranted)
DATE OF RECORD									
5435 Aug 27, 1958	Smiths			Lerie J.	Agneta S. Dawson	605	133		Sec. 2, Stone Lake Heights. Lot 73, Lake Forest Drive (Park) Austin Sp.
5483 " 27, 1958	"			Jack H. Kay Phillie Mae	Simpsonville Lumber Supply Co.	605	146		Lot 2, Forest Park (Presham Prop. near Green.
6001 Sep 3, 1958	"			W. Dennis	Katie B. Edwards	605	342		Lot 1, W. Dennis Smith Rutherford Rd., near Kibrecht Mill
6000 " 3, 1958	"			W. Dennis	E. Surman, Master	605	371		Part Lot 7 = 32.85 acres Est. Chick Spgs. Sp.
6418 " 8, 1958	"			W. Dennis et al	James Ansel Copeland	605	525		Lots 35 & 36, Plat 3, C. O. Copeland
6418 " 8, 1958	"			W. Dennis et al	James Ansel Copeland	605	540		Lots 11, 12, 13, 14, 15, 16, 17, 18, 19, 20 & 21, Plat 1, C. O. Copeland. Est
" 6413 " 8, 1958	"			W. Dennis	W. A. Hannah, Jr. (James Leonard)	605	509		Lots 30, 31, 32, 33 & 34, Plat 3, C. O. Copeland, Est. Chick Spgs. Sp.
6596 " 9, 1958	"			W. Victor	James L. Williams	606	7	5.20	Lot 12, Plat 1, E. B. Vaughn also R 7th Ave. Butler Sp.
6583 " 9, 1958	"			W. O.	M. H. Proffitt	606	9		Lot 21, Blk O, Arthur
6871 " 12, 1958	"			Gordon L. et al	—	606	155		Restrictions
7672 " 20, 1958	"			Harold et al	—	606	155		Int. Lots 1 & 5, State Hwy. 14 & Lot 20, Lee Circle, Maple Heights, Chick Spgs. Sp.
7830 " 23, 1958	"			James Franklin	Albert Atwood Bell	606	520		Forest Lane, Seawood Lot 38, Edgewood Ave +
7919 " 24, 1958	"			Walter Frank	Frank S. Smith	606	542		Lot 7, Hyde Circle

INDIRECT or GRANTEE Index to Deeds — Greenville County, S. C.

REG. U. S. PAT. OFFICE *Chas McCott* County Indexes Since 1888 An Identifying Trade Mark

 Open at Proper Tab according to First Letter or Letters of Name and refer to Buff Sub-Index sheet for page reference.

Cott Family Name Index No. 75
Copyright 1949 A-141580

FILE NUMBER DATE OF RECORD	GRANTEES FAMILY NAMES	GIVEN NAMES ABCDEFGHIJ	GIVEN NAMES JKLMNO	GIVEN NAMES PQRSTUVWXYZ	GRANTORS	BOOK	PAGE	No. of Acres	BRIEF DESCRIPTION, LOCATION, ETC. (Not Warranted)
8112 Sep 25-1958	Smiths	Silver M	James	Earle	Leslie + Shaw, Inc.	607	45		Sharon Park. Lot 33 Mathias Rd.
8111 " 25-1958	"			H. Dennis	Gordon L. Smith, et al	607	53		Maple Heights near Greer, Chick, etc. Lots 22 + 23 Mitchell Dr.
8399 " 29-1958	"			Roy Dean, et al	Chestnut Hills, Inc.	607	179		Lot 151 Farmington Rd. Chestnut Hills
" 9018 Oct 6-1958	"			Vivian A, et al	" " "	607	179		
9763 " 14-1958		Carolyn	Faye		Don E. Smith	607	491		Dr. Greer, Chick Spgs. Tp Int. Part Lot 96 Lancaster
10036 " 16-1958		Ed B			Sherwood Smith	608	237		Lot 25, Part Lot 26 + a Lot Southwest of Lot 25, Blk. B. Keith & Dr.
10044 " 17-1958		Blanche		H. Dennis	Grover C. Parsons	608	302	18.31	Rd. O'Neal Tp Acres Grove Meadow
10269 " 20-1958		Bob			J. O. Medlock	608	371		Lot 1, Nicholas Dr. Wantt Tp.
10397 " 21-1958			L. E. et al		Otis Davis	608	419		Lot S. C. Hwy. 291 formerly N. & Kay St.
10796 " 25-1958		Henry M. Jr. et al			C. H. Childress Inc.	608	468		Part Lot 8, Woodfin ave Butler Tp
11124 " 29-1958		Alma C et al			Rockwood Enterprises	609	109		Lot 25, Woodruff Rd.
11528 Nov 3-1958			Jesse Lee	H. W. Mauldin, atty-in-law	J. H. Mauldin, ty	609	215		Hale Dr. Pinehurst Part Lot 23, Blk A
11752 " 7-1958		Alvin, et al			H. W. Alford	609	390		+ Farrar Lane, Terrace Gardens Lot 49, cor. Rockcrest Dr.
		Harold			Annie Ola Pike et al	610	27		Paris Mtn. Tp. Lot on S.C. Hwy. # 25

INDIRECT or GRANTEE Index to Deeds — Greenville County, S. C.

Cott Family Name Index No. 75
Copyright 1949 A-141560

☞ Open at Proper Tab according to First Letter or Letters of
Name and refer to Buff Sub-Index sheet for page reference.


Made by The Cott Index Company, Columbus, Ohio
Mfg. Cott Patent Index Systems—M

FILE NUMBER	GRANTEES FAMILY NAMES	GIVEN NAMES ABCDEFGH	GIVEN NAMES IJKLMNO	GIVEN NAMES PQRSTUVWXYZ	GRANTORS	BOOK	PAGE	No. of Acres	BRIEF DESCRIPTION, LOCATION, ETC. (Not Warranted)
12323 Nov. 12. 1958	Smith			Mamie Lee Childress	J. H. Wheeler, et al	610	207		Greer, S. C. Chick Spg. Tr. Lot, Davenport Ave.
12761 15-1958	"			Louise D.	Dora G. Barber	610	411		Gault Tr. Lot 120, Conestee.
12937 18-1958	"			H. Dennis	Chickasaw Jefferson Gibbath,	610	498		Lot 8 & Hwy-101
12920 18-1958	"			John Lorenzo	Dwan Building Corp. as tr.	610	503		Gladys Dr. Bladacres. Lots 20, 21, 22, 23, 24 & 25.
12944 18-1958	"			H. Dennis	Hazel Gibbath Taylor,	610	510		Lot Prop. H. Dennis Smith Buncombe Rd.
13911 Dec. 1-1958	"			Lon Ballenger	C. D. Ballenger	611	319		Int. Lot B, Circle St. -
13903 1-1958	"	Homer W.			J. Cleo Roper	611	327		Lot 19, West Gault Circle
14181 3-1958	"	Oler Attie H.			H. B. Williams	611	422	10.08	O'Neal Tr. Acres, Gowansville Rd.
14341 5-1958	"	Donald A. et al			Huguenin + Douglas, Inc.	611	533		Lot 324, Sec. 3, Pine Creek Dr. Belle Meade
14340 5-1958	"	Florence P. et al			"	611	533		"
14432 6-1958	"	Hayden H. et al			Thomas R. L. Taylor	611	537		Spg. Tr.
14438 6-1958	"	Gertrude Forrester, et al			"	611	537	0.63	of an acre, chick
14834 11-1958	"	L. E. et al			Reuben J. Watson	612	14		Lynwood Acres. Lots 25 & 26, Watson Dr. Meadow St.
14870 11-1958	"	Louie E.			H. J. Tucker Del. Tax Collector	612	21		Lot 124, Temple or
14870 11-1958	"	L. E.			Benjamin G. Waldrop et al	612	156		Lot 223, Quess St.
14870 11-1958	"	H. M.			J. E. Meador	612	171		Lake Forest, Sec 1 Lot 45, McA Carter Ave.

INDIRECT or GRANTEE Index to Deeds — Greenville County, S. C.

5

REG. U. S. PAT OFFICE *Chas McCott* County Indexes Since 1888 An Identifying Trade Mark

 Open at Proper Tab according to First Letter or Letters of Name and refer to Buff Sub-Index sheet for page reference.

Cott Family Name Index No. 75
Copyright 1949 A-141580

FILE NUMBER DATE OF RECORD	GRANTEES FAMILY NAMES	GIVEN NAMES ABCDEFGHIJ	GIVEN NAMES KLMNOP	GIVEN NAMES QRSTUVWXYZ	GRANTORS	BOOK	PAGE	No. of Acres	BRIEF DESCRIPTION, LOCATION, ETC. (Not Warranted)
15847 Dec. 22, 1958	Smith	Eugene F.			William A. Hammond	612	549		Junglwood Dr. Junglwood Subd. Lot 63 blk 1, sheet 1 of sec II Piedmont Park.
16280 29, 1958	"	Clara C.			Thomas D. Lusk	613	149		Fraction of an acre.
16954 Jan. 6, 1959	"	Herbert Otto			B. B. Waters, Sr.	613	467	188.	35 acres Highland Sp St. Blendale Heights
17074 7, 1959	"		John B.		Joe Owens Charming	613	538		Lots 14 + 15 Blendale St. Dunstan Mills.
17134 8, 1959	"		Louise E.		Jessie L. Sisk, et al	614	29		Lot 88, sec 6, Gallon Lot 96, Mc. Makin Dr.
17346 9, 1959	"	Elizabeth B.			William H. Kallis	614	105		Part Lot 98, Lot 97 + Part Park - Stone Sp.
17621 13, 1959	"		Viola F.		Dennis E. Heaton	614	265		Lot 31, Box B Blue Sky Farr Estates.
17701 13, 1959	"	Homer C. + Julia E.			Eugene Rackley	614	272		Lot 13, Lake View Dr. Dr. + Lyndal Rd. Sans Bonai Hpts.
17939 15, 1959	"		Robert L.		Roy J. Stone	614	376		Dr. Lots 24 + 23 on Woodland Heights, Chick Spg. Sp.
17940 15, 1959	"		H. Dennis		L. D. Stokes	614	405		Lot 14 Drayton Dr. Fleming Cut road, Saluda Sp.
18170 17, 1959	"		Lloyd D.		James R. Hall	615	6		Tract 2 = 2.5 acres Hart C. E. Briscoe, Brick. Sp.
18451 21, 1959	"		Mary P. et al		Willie Mae Parham	615	137		Lot 19 Gentry St. Prop. Murrell Dr. near Dault Station
18729 23, 1959	"	Addie B. La Boone			Nilma La Boone Byrd	615	209		Lot on tract 7 H. J. La Boone Ed Heights, Chick Spg. Sp.
19394 30, 1959	"	Harold			Gordon L. Smith	616	29		Lots 27, 33, 34 + 35, Maple
19919 Feb. 4, 1959	"		H. Dennis Le Roy		Leila Jane Loftis	616	251	6.5	Acres, O'Neal Sp. near City
20053 5, 1959	"		Samuel		Samuel Eugene Smith	616	263		Lot 3 Salem Court.

INDIRECT or GRANTEE Index to Deeds — Greenville County, S. C.

Cott Family Name Index No. 75
Copyright 1949 A-141580

☞ Open at Proper Tab according to First Letter or Letters of
Name and refer to Buff Sub-Index sheet for page reference.

Made by The Cott Index Company, Columbus, Ohio
Mfg. Cott Patent Index Systems—M

()

FILE NUMBER	GRANTEES FAMILY NAMES	GIVEN NAMES ABCDEFGHIJ	GIVEN NAMES JKLMNO	GIVEN NAMES PQRSTUVWXYZ	GRANTORS	BOOK	PAGE	No. of Acres	BRIEF DESCRIPTION, LOCATION, ETC. (Not Warranted)
DATE OF RECORD									
20056 Feb. 5. 1959	Smith			Eugene Samuel	J. P. Medlock	616	265		near city - Lot 3 Salem Court. Butler Sp.
20299 " 9-1959	"			June Elizabeth Ireland et al June F. (formerly)	Hazel Jones	616	359		Strip, S. C. Hwy. 14 - Hwy. 25, Dublin Sp.
20321 " 9-1959	"			Marie F.	Thomas D. Lusk	616	387		land for title - Lot 2. S. Dr. Mauldin
20543 " 11-1959	"	Carol H.	James B.		J. Jeff Garrett	616	454		Lot 1, Pleasandale Chick Spgs. Sp.
20531 " 11-1959	"			Joe B.	Gordon L. Smith	616	459		Lot 4, Maple Heights. off East Georgia Rd. Austin Sp.
20768 " 13-1959	"			J. C.	J. B. Jones, et al	617	34		Lot 2 on new cut st just Heights, Chick Spgs. Sp.
20890 " 14-1959	"	Gordon L.			Harold Smith	617	76		Lot 27, Crest Road, Maple Community, Chick Spgs. Sp.
20910 " 16-1959	"			Kate S.	Nannie D. Farmer	617	105	1	acre Pleasant Grove Church Gileath Est.
21072 " 17-1959	"			H. Dennis	Hazel H. Taylor Ind. + Extrs.	617	163		Lot 25, S. C. Hwy. #171, Sec II Morningide.
21457 " 20-1959	"	Furman C.			Ethel Ellington Bentell	617	331		Int. Lot Spring Valley Rd Rd. Austin Sp.
21492 " 20-1959	"	Elford	Willis		J. B. Jones, et al	617	312		Lot 3, just off East Georgia
21523 " 20-1959	"			Louise Collins	Lula Collins	617	322	1	acre O'Neal Sp. Knollwood Lane, Cleveland Trail
21544 " 21-1959	"			Mary J. + Roger	Wallace F. Pate	617	366		Lot 173 + Part Lot 174 - Road Anglen Heights
21629 " 23-1959	"			Kenneth H.	J. A. Cannon Jr.	617	380		Lot 5, Beck D. West Parker Dr. East Highlands Estate
21785 " 24-1959	"			Mitchell H.	Mary R. Smith, et al	617	436		Lot 7 Blk M, near 6th Street Smith Prop. Chick Spgs. Sp.
22440 Mar. 9. 1959	"			Gary - Raymond	H. Dennis Smith	618	129		Lot 3 Endler Dr. N. C.

INDIRECT or GRANTEE Index to Deeds — Greenville County, S. C.

REG. U. S. PAT. OFFICE *Chambers* County Indexes Since 1888 An Identifying Trade Mark

Open at Proper Tab according to First Letter or Letters of Name and refer to Buff Sub-Index sheet for page reference.

Cott Family Name Index No. 75
Copyright 1949 A-141580

FILE NUMBER DATE OF RECORD	GRANTEES FAMILY NAMES	GIVEN NAMES ABCDEFGHIJ	GIVEN NAMES JKLMNO	GIVEN NAMES PQRSTUVWXYZ	GRANTORS	BOOK	PAGE	No. of Acres	BRIEF DESCRIPTION, LOCATION, ETC. (Not Warranted)
22400 Feb. 2, 1959	Smith				Loan Co. Franklin Finance et al	618	97		Bearson St. Lot 5, cor. Lady St. & Oak-Crest Subd
23049 9. 1959	"	Clarence	Ida Mae		J. M. Clodfelter et al	618	419		Lot 200, Sec 2, Deas Ave Plat 2.
23250 10. 1959	"	H. C.			M. H. Davenport	618	440		Lot 125 Conester.
23784 16. 1959	"			Myrtle P.	Carl J. Campbell	619	174	1/10	acre. Lincoln Court, South of Lot 14, Gettysburg St.
23785 16. 1959	"	Yother			J. H. Mauldin	619	205		
24233 19. 1959	"			J. Harold, et al	L. C. Heaston, ac Jr.	619	307		Lot cor. Mulberry St. & Hampton Ave. City
"	"			Myrtice Rhodes, et al		619	307		
25287 30. 1959	"			H. M.	Alger L. Cannon	620	279		Lincoln School Dr. - Highland Lots 1-2, cor. Camp Creek Road & Dr. - Blue Berry Park.
25469 31. 1959	"			James Nilbur	Rufus O. Nichols	620	341		Lot 16, Strawberry White Horse Heights.
25507 Apr. 1, 1959	"			Larry W.	J. Cleo Roper	620	355		Lot 36 Range View Dr.
26162 7. 1959	"	Archie E.	Marlene S.		James H. Savage	621	46		Lot 25 Morris St.
26159 7. 1959	"	Charles	M.		Colleen J. Smith	621	38		(Ave.) Monaghan Mills Village. Out lot 85, sec 1, Haynesworth St
26262 8. 1959	"			J. Wallace	H. A. Cox, et al	621	121	1 1/2	acres Paris Mt. Sp. option to purchase Fairview Sp.
26363 9. 1959	"			H. Dennis	Dorothy A. Patton	621	159		Lot, Craig St. N. Inn. Butler Sp.
26325 9. 1959	"	H. Hoke			Larthur Durham	621	199	8.60	Acres Rocky Creek, Fresh Meadow Farms
27445 21. 1959	"			(Zeffie) J. C., et al.	G. W. Strickland	622	91		Part Lot 93, Brookview Dr.,

INDIRECT or GRANTEE Index to Deeds — Greenville County, S. C.

Cott Family Name Index No. 75
Copyright 1949

To locate names, open at SURNAME INITIAL TAB and refer to Buff Sub-index sheet for page reference.

Made by The Cott Index Company, Columbus, Ohio
Sold by Walker, Evans & Cogswell Co., Charleston, S. C.

()

FILE NUMBER DATE OF RECORD	GRANTEES FAMILY NAMES	GIVEN NAMES ABCDEFGH	GIVEN NAMES IJKLMNO	GIVEN NAMES PQRSTUWXYZ	GRANTORS	BOOK	PAGE	No. of Acres	BRIEF DESCRIPTION, LOCATION, ETC. (Not Warranted)
27445 Apr. 21, 1959	Smith			et al. Virginia,	G. W. Strickland	622	91		Fresh Meadow Farms. Part Lot 73, Brookview Dr., Judson Mills Village.
27749 23. 1959	"			Lee Hyatt	Lawrence S. Smith	622	206		Lot 85 Sec. 6, Shield St. Part of Broadleaf Forest.
27902 23. 1959	"	mnw. Bertrude J.			H. E. Shaw	622	214		Lot 21, Forestwood, Div. R.B. Vaughn Est., Chick Spgs. Sp.
27839 24. 1959	"			W. Dennis	Thomas R. Suttle	622	249		Lot 11, Plat 1 Fairview Circle. Robert J. Edwards, Chick Spgs. Sp.
28767 May 1, 1959	"			Roy L.	Harold A McEuffin	623	59		Lot 255, Mabel Ave. Prop
28864 4. 1959	"			Louise D.	Noah L. Smith	623	167		Lots 27+28, Carlton Ave. Abney Mills, Poinsett Plant.
29081 4-1959	"	De Roy C.	Julia E.		Abney Mills	624	76		Lot 67, Millard St.
29082 4. 1959	"	Grace H.	et al			624	77		Lot 104, Gater St. Abney Mills
	"	Harley D.	et al			624	77		Poinsett Plant Abney Mills, Poinsett Plant.
29083 4. 1959	"			Leon D.		624	78		Lot 72, Cain St.
29249 6. 1959	"			W. Dennis	E. H. Fuller	623	234		Tract. O'Neal Sp.
29824 12. 1959	"			John Dial, et al	C. F. Tutman	623	459		Lot 36, Wonderland Range, Cleveland Sp.
	"			Novie H. et al	"	623	459		Dunblin Sp.
30033 14. 1959	"	Guy H.			C. Eugene Smith	623	537		Int. Tract 1 = 53 1/2 acres, Lawson Heights
30287 16. 1959	"	Goldie Agnes B.			George C. Gentell	625	90		Lot 154, Lenore Ave, near Penspin Plant.
30472 May 18, 1959	"	Flora R.	Otis D.		Abney Mills	624	178		Lot 3, Park Ave.

INDIRECT or GRANTEE Index to Deeds - Greenville County, S. C.

REG. U. S. PAT. OFFICE *Chas McCott* County Indexes Since 1888
An Identifying Trade Mark

To locate names, open at SURNAME INITIAL TAB and refer to Buff Sub-Index sheet for page reference.

Cott Family Name Index No. 75
Copyright 1949

FILE NUMBER DATE OF RECORD	GRANTEES FAMILY NAMES	GIVEN NAMES ABCDEFGHIJ	GIVEN NAMES KLMNOP	GIVEN NAMES QRSTUVWXYZ	GRANTORS	BOOK	PAGE	No. of Acres	BRIEF DESCRIPTION, LOCATION, ETC. (Not Warranted)
30525 May 18-1959	Smith			W. Dennis	Fred J. Bishop	625	158		* Bishop Ave. near Beech. Orient Sp. Lots 7+8, Car. Brookdale Drive
30618 " 19-1959	"		James David, etal		M. W. Fore	625	196		Lot 45, Lockman Drive. Fore Estates Subd.
" " "	"		Marian J., etal		" " "	625	196		
30713 " 20-1959	"	Aubrey & Mavis			Jimmie E. Sharer	625	226		
31250 " 26-1959	"	Emmett W., etal			W. Heyward Greene, etal	625	430		Lot 321, Elizabeth Drive. Cherokee Park.
" " "	"	Caroline C., etal			" " "	625	430		
31525 27-1959	"	Claude J., etal			Donald Lee Owens, etal	625	454		Cardinal Park Lot 57, Cardinal Dr.
" " "	"	Eunice R., etal			" " " etal	625	454		
31840 June 1-1959	"	Allie, etal			W. Harold Hammett	626	87		Lot, Hammett Rd. Chick Spg. Sp.
" " "	"	Bessie, etal			" " "	626	87		
31838 " 1-1959	"	Connie Marie, etal			Dora Alexander Linsley	626	105		Part Lots 2+3, Beech "D.D." Colonial ave Riverside.
" " "	"	Elyadicy R., etal			" " "	626	105		
31807 " 1-1959	"			Realty Co. Inc. Taylor	Reuben J. Watson	626	106		Lynnwood area South Sp. Lot 34, Watson Dr.
32101 " 1-1959	"	Bessie H.			Abney Mills	624	362		Brandon Plant. Lot 256, Sec. 2, Patten St. Brandon Plant. Lot 472, Sec. 2, Easley Bridge Rd. Brandon Plant.
32102 " 1-1959	"	Elmer H. etal			" " "	624	363		
" " "	"	Alva C. etal			" " "	624	363		

INDIRECT or GRANTEE Index to Deeds — Greenville County, S. C.

Cott Family Name Index No. 75
Copyright 1949 A-141580

☞ Open at Proper Tab according to First Letter or Letters of
Name and refer to Buff Sub-Index sheet for page reference.

Made by The Cott Index Company, Columbus, Ohio
Mfg. Cott Patent Index Systems—M

()

FILE NUMBER	GRANTEES FAMILY NAMES	GIVEN NAMES ABCDEFGHIJ	GIVEN NAMES JKLMNO	GIVEN NAMES PQRSTUVWXYZ	GRANTORS	BOOK	PAGE	No. of Acres	BRIEF DESCRIPTION, LOCATION, ETC. (Not Warranted)
DATE OF RECORD									
32103 June 1, 1959	Smiths	Frank R.			Abney Miller	624	364		Brandon Plant. Lot 87, Sec. 1, Hatch St. St. Brandon Plant.
32104 " 1-1959	"	Harold K.			" "	624	365		Lot 124, Sec. 1, Sturtevant
32105 " 1-1959	"			Jake S et al	" "	624	366		Lot 21, Sec. 1, Dorsey Blvd Brandon Plant
32105 " 1-1959	"			Jessie S et al	" "	624	366		
32106 " 1-1959	"			L S et al	" "	624	367		
"	"			Mildred M et al	" "	624	367		Lot 281, Sec. 2, Saco St. Brandon Plant
32107 " 1-1959	"			Melvina R. et al	" "	624	368		
"	"			Lucille J et al	" "	624	368		Lot 294, Sec. 2 Smith St. Brandon Plant.
32108 " 1-1959	"			Lorena S + Ralph C et al	" "	624	369		Brandon Plant. Lot 198, Sec. 1, Cooper St.
32109 " 1-1959	"			Robert R. et al	" "	624	370		Lot 355, Sec. 2, Woodward St. Brandon Plant
"	"			Vester C.	" "	624	370		
32110 " 1-1959	"			Thomas L. H.	" "	624	371		Brandon Plant Lot 318, Sec. 2, Mason St.
32111 " 1-1959	"			William	" "	624	372		Brandon Plant. Lot 213, Sec. 1, Dallen St.
32207 " 2-1959	"			Walter A.	Royce S. Smiths	626	113		Croft + Hilton Sts. City Int. Part Lot 36 Sec. C, par.
32207 " 2-1959	"			Walter A.	Kenton R. Smiths	626	114		Croft + Hilton Sts. City Int. Part Lot 36 Sec. C, par.
32207 " 2-1959	"			Walter A.	Carolyn S. Maben	626	115		Croft + Hilton Sts. City Part Lot 36, Sec. C, par.

INDIRECT or GRANTEE Index to Deeds — Greenville County, S. C.

REG. U. S. PAT OFFICE *Chas McCott* County Indexes Since 1888 An Identifying Trade Mark

Open at Proper Tab according to First Letter or Letters of Name and refer to Buff Sub-Index sheet for page reference.

Cott Family Name Index No. 75
Copyright 1949 A-141580

FILE NUMBER	GRANTEES FAMILY NAMES	GIVEN NAMES ABCDEFGH	GIVEN NAMES IJKLMNO	GIVEN NAMES PQRSTUWXYZ	GRANTORS	BOOK	PAGE	No. of Acres	BRIEF DESCRIPTION, LOCATION, ETC. (Not Warranted)
32307									
June 3-1959	Smith		J. Wallace		W. A. Cox, et al	626	165		Prop., Paris Mt. Sp.
32915									Lot 1, W. A. & Mary Cox
" 9-1959	"	H. H.			Blue Ridge Realty Co. Inc.	626	414		Heights, Paris Mt. Sp.
32897					et al				Lot 18, Sec 2, Fenwick
9-1959	"			W. Dennis	Nathan J. Clayton	626	415	13.11	O'Neal Sp.
32844									Acres (less .04 acre)
" 8-1959	"	Floyd W.			Abney Mills	626	382		Painsett Plant
33154					et al				Lot 30 Owens St.
" 11-1959	"			Ralph D.	Frances O. Nighthower	626	494		Br. Paris Mt. Sp.
33116									Lot 46, Blue Mountain
" 11-1959	"	Clinton, et al			Pleasantburg Develop. Co.	626	525		Lot 35, Apollo Court
	"	Doris A. et al			"	626	525		Pleasantburg Forest
33297					"				
" 12-1959	"			W. Dennis	Lawrence E. Anderson	627	197		Lots 12, 13, 17 & 18, Plat 3,
	"					627	195		P. O. Copeland Estate
	"								near Greer, Chick Spg.
33325									Sp.
" 12-1959	"	George H. Jr. et al			Hugh E. Vincent, Jr.	627	25		Agreement
33418		Grace B.			Robert Anderson	627	97		Greer Estate, Chick Spg. Sp.
" 15-1959	"	Grace B.			Butler Greer	627	84		Part Lot 11, (Lot 4) Prop King
33416									W. E. Church, Chick Spg. Sp.
" 15-1959	"								Lot & Lot adj near St. Mark
33608									Morningside Subd Butler Sp.
" 16-1959	"	Furman C.			Lide L. Richtourg	627	139		Lots 55 & 56, Spring Valley Rd.
33923									St. Brandon Plant
" 17-1959	"	Champ A. + Ida R.			Abney Mills	627	335		Lot 309, Sec 2, Smith
33924									Brandon Plant
" 17-1959	"	Clyde J.			"	627	336		Lot 158, Sec 1, Bryant St.
33925									St. Brandon Plant.
" 17-1959	"	Guy J. +	Verian S.		"	627	337		Lot 38, Sec 1, Jones

INDIRECT or GRANTEE Index to Deeds — Greenville County, S. C.

Cott Family Name Index No. 75
Copyright 1949 A-141580

Open at Proper Tab according to First Letter or Letters of
Name and refer to Buff Sub-Index sheet for page reference.

Made by The Cott Index Company, Columbus, Ohio
Mfg. Cott Patent Index Systems—M

FILE NUMBER	GRANTEES FAMILY NAMES	GIVEN NAMES ABCDEFGHIJ	GIVEN NAMES KLMNO	GIVEN NAMES PQRSTUVWXYZ	GRANTORS	BOOK	PAGE	No. of Acres	BRIEF DESCRIPTION, LOCATION, ETC. (Not Warranted)
DATE OF RECORD									
33926 Jun 17-1959	Smith	Blanche J.	J. C.		Abney Mills	627	338		St. Brandon Plant - Lot 402, Sec 2 Nelson Brandon Plant.
33927 " 17-1959	'		John E.		'	627	339		Lot 160 Sec 1, Bryant St. St. Brandon Plant
33928 " 17-1959	'	Gladys E.	Otis C.		'	627	340		Lot 52, Sec 1, Bennett Saluda Sp.
34220 " 19-1959	'	Harnett H.			Mrs. L. M. Harney	627	462	2 7/10	Acres State Hwy. 415
34228 " 19-1959	'	A. H. et al			B. J. Hicker	627	465		
"	'	Bertha J. et al			" "	627	465	1	Acres, Grove Sp
34211 " 19-1959	'	Jurman C.			Flova K. Hayes et al	627	483		Morningside, Butler Sp Lot 45, clearview ave.
34210 " 19-1959	'	Jurman C.			Flova K. Hayes	627	497		Mallard St Int. Part Lot 4
34563 " 23-1959	'	Boyce E.	17395	Cancelled Ollie Farnsworth Agency, Inc.	Secretary of State 1-9-63	628	23		Carter
34780 " 24-1959	'			William Paul	Carric B. Myers	628	77		Chick Sp. Sp. Lots 1+2, Green Sts, Green also Part Lots 12+13, Prop Clyde Dill
34659 " 24-1959	'	Ethelwyn Berry	et al		Pleasant Homes, Inc	628	97		Part Lot 17, Prop Clyde Dill Portion Sec 3, Piedmont Mfg. Co
34819 " 25-1959	'	George H.			Ruellie L. Hallman Co.	628	147		Int. Lot 25, Revised Green
1302 July 8-1959	'	Frank D.	Myrtle L.		Modern Homes Const	629	136		Lot 4, Hammond ave.
2014 " 15-1959	'			H. Dennis	Marvin B. Crow et al	629	461		Chick Sp. Sp. Part Lot 2, Endless Dr.
2044 " 15-1959	'			H. Dennis	Fred J. Bishop	629	469		21+22 Vally Lane Chick Sp. Sp. Lot 16, Brookdale Dr + Lots
2054 " 15-1959	'	Edith B.		Ulric E.	Ona A. Erickson et al	629	474		Chestnut Hills Lot 9, Butternut Dr.

INDIRECT or GRANTEE Index to Deeds — Greenville County, S. C.

REG. U. S. PAT OFFICE *Chas McColl* County Indexes Since 1888 An Identifying Trade Mark

Open at Proper Tab according to First Letter or Letters of Name and refer to Buff Sub-Index sheet for page reference.

Cott Family Name Index No. 75 Copyright 1949 A-141580

FILE NUMBER DATE OF RECORD	GRANTEES FAMILY NAMES	GIVEN NAMES ABCDEFGHIJ	GIVEN NAMES KLMNOP	GIVEN NAMES QRSTUVWXYZ	GRANTORS	BOOK	PAGE	No. of Acres	BRIEF DESCRIPTION, LOCATION, ETC. (Not Warranted)
2151 July 16-1959	Smith		Mavis Curry, et al		Mr. Festus J. Curry	629	525		Lot 32 Keowee ave. Cherokee Park
"	"		Harold C. et al		"	629	525		"
2150 16-1959	"		Mavis Curry		Harold C. Smith	629	534		ave. Cherokee Park Int. Lot 32 Keowee
2711 22-1959	"			Walter J.	Robert E. Johnson	630	215		Mauldin, Austin Sp. Lot 67 Fairfield Dr. Glendale
3024 23-1959	"		Joe E. et al		Cone Mills Corp.	624	440		Lot 9 Lester St.
"	"		Lucille C. et al		"	624	440		Union Bleachery
3023 23-1959	"	Clarence H. +	Rosene B. et al		"	624	441		Union Bleachery Lot 16, Lester St.
2938 23-1959	"			Hade M. et al	Cone Mills Corp.	624	526		Lot 60 Brooks St. Union Bleachery
"	"			Ruth L.	"	624	526		"
3065 24-1959	"	Hazel D.			J. B. Smith	630	315		Rd. City View Annex - Int. Part Lot 15, Marion ave. Oak Crest
3071 24-1959	"	Charles J. +		Ruth C.	John K. Temple, Jr.	630	331		Part Lot 163, Maryland St. Managhan Mill Village
3281 27-1959	"	Effie B.			Harold Smith	630	367		Int. Lot 51, Sec 3, Norwood Forestdale Heights, Child Spgs. Sp.
3494 28-1959	"			William Thomas	J. W. Mauldin, by W. R.	630	411		Lot 24, Forestdale Dr.
3490 28-1959	"	Florine Green +		Rufus	H. H. Barbare	630	440	18.6 acres	O'Neal Sp. ave. (McKay St.) City
3391 28-1959	"	Turner C.			Grady S. Hayes	630	453		Lot 2 + Part Lot 1, Woodfin O'Neal Sp.
3491 28-1959	"	Florine Green +		Rufus	Clyde H. Owens	630	457	3 acres	McElhenny Rd.

INDIRECT or GRANTEE Index to Deeds — Greenville County, S. C.

Cott Family Name Index No. 75
Copyright 1949 A-141580

Open at Proper Tab according to First Letter or Letters of
Name and refer to Buff Sub-Index sheet for page reference.

Made by The Cott Index Company, Columbus, Ohio
Mfg. Cott Patent Index Systems—M

()

FILE NUMBER	GRANTEES FAMILY NAMES	GIVEN NAMES ABCDEFGHIJ	GIVEN NAMES JKLMNO	GIVEN NAMES PQRSTUVWXYZ	GRANTORS	BOOK	PAGE	No. of Acres	BRIEF DESCRIPTION, LOCATION, ETC. (Not Warranted)
DATE OF RECORD									
4246 Aug 4. 1959	Smith	B. J. Jr.		Vera B.	Walter H. Goldsmith	631	189		Est. Gantt Jp. Lot 55, Sec C Englewood
4411 " 6. 1959	"	Harriett Pope, et al			Mary Gay Pope	631	202		Power of attorney Luckytown
5025 " 12. 1959	"	Albert L. +		Wilma	Serothy Krainson	631	473		Lots 29, 30, Sec. 10,
5328 " 14. 1959	"			Junior, Billy et al Woodie et al Willie Mae	J. D. Ball, Jr.	631	623		Part Lots 16 + 17, Pine Crest Dr. Pine Crest Subd. Gantt Jp.
5621 " 18. 1959	"	Frank J.		Kathleen H.	George P. Mensch, Jr.	632	107		Trights, near St. Ann, Fairview Jp. Lot 39, Sec. Hwy. 418, Sunset Gantt Jp.
5765 " 19. 1959	"			Lula Grace	Oakvale Enterprise	632	168		Lot 10, Oakvale Circle
5775 " 19. 1959	"			H. Dennis	Doris Campbell	632	200	1	acre, O'Neal Jp.
6623 " 26. 1959	"	Christine + James A.			E. L. McPherson, M.D.	632	516		Lot 4 Capland Dale Subd.
6904 " 29. 1959	"	Gordon L.			Harold Smith	633	78	99.100	acres Paris Mt. Jp. Sts also Int. Lot St. Edna St.
7173 Sep 1. 1959	"	Gertrude C.			H. C. Smith	633	141		Int. Lot cor. Wilton + Earle Lot St. Earle St.
7174 " 1. 1959	"	H. C.			C. S. Joy	633	142		Lot cor. Wilton + Earle Sts +
7255 " 2. 1959	"			John B. et al	M. A. Fowler	633	196		Lot 1, County Road, Fairview Jp.
	"			Bobbie Ann J. et al	"	633	196		
7947 Sep 9. 1959	"			Mittie H.	mw. Pauline Westmoreland	633	502		Eastover. Lot 2, Beechwood ave Heathward
7838 " 9. 1959	"	Clayton C. +		Virginia L.	R. M. Gaffney, Jr.	633	517		Lot 76 + 77 Heathward, Jp.

INDIRECT or GRANTEE Index to Deeds — Greenville County, S. C.

5

REG. U. S. PAT OFFICE *Cott* County Indexes Since 1888 An Identifying Trade Mark

Open at Proper Tab according to First Letter or Letters of Name and refer to Buff Sub-Index sheet for page reference.

Cott Family Name Index No. 75
Copyright 1949 A-141580

FILE NUMBER DATE OF RECORD	GRANTEES FAMILY NAMES	GIVEN NAMES ABCDEFGHIJ	GIVEN NAMES JKLMNOPQ	GIVEN NAMES RSTUVWXYZ	GRANTORS	BOOK	PAGE	No. of Acres	BRIEF DESCRIPTION, LOCATION, ETC. (Not Warranted)
8099 Sep. 11-1959	Smith		Oscar W.		Gladys B. Smith	634	77		Ave. Riverside Lot 3, Sec 1, Columbia
8098 " 11-1959	"		Oscar W.		Gladys Smith	634	78	6.42	Timmons, Bates Sp Acres (Tract 3) Prop Era M
8115 " 11-1959	"			et al H. Dennis		634	57		Protective Covenants
8987 " 19-1959	"			H. Dennis	Mrs. Eleanor Tate	634	386		Rd. O'Neal Sp. Lot Milford Church Estate, Fairview Sp.
9189 " 22-1959	"		Ora, et al		Lala Smith, et al	634	435		Tract 1, Prop J. A. Smith
" 9190	"		Lona, et al		"	634	435		"
" 22-1959	"		Lala		et al Lona Smith	634	436		" Estate, Fairview Sp. Tract 3, Prop J. A. Smith
9204 " 22-1959	"	Charles J. jr.			Elizabeth C. Stewart	634	444		Drive Lot 30, East Lannean
9150 " 22-1959	"	Frank J.			et al Lurman M. Kelly	634	461		Mill, Brandon Plant Lot 30, Sec 1, South St., Abney
9794 " 28-1959	"	Bobbie + Mattie			Helen S. Williams	635	113		Grove Sp. Lot, Old Grove Rd.
10203 Oct. 1-1959	"	Betty H.			Ben H. Smith	635	322		Davin Ave. (now stadium Dr.) Int. Lot 118 cor. Chandler St +
10348 " 2-1959	"	H. H.			Co. Inc. Blue Ridge Realty	635	424		Heights, Paris Mt. Sp. Lot 17, Sec 2, Fenwick
1129 " 10-1959	"		Julius R.		M. H. Proffitt	636	215		Butler Sp. Lot 3, Edwards Rd.
11505 " 14-1959	"	Frank D. + June B.			Walter H. Goldsmith	636	323		Rd. Ingleswood Est. Hautt Sp. Lots 13 + 25, Sec. 19, Fairfield
11776 " 16-1959	"		B. Jr. Raymond		Larry H. Egan	636	439		Shornwood acre Lot 15, Shornwood Dr.
12010 Oct. 20-1959	"		Lon Ballenger		J. L. Smith	637	5		Rd + Circle St. Part Lot 276, Buncombe

INDIRECT or GRANTEE Index to Deeds — Greenville County, S. C.

Cott Family Name Index No. 75
Copyright 1949 A-141580

Open at Proper Tab according to First Letter or Letters of
Name and refer to Buff Sub-Index sheet for page reference.

Made by The Cott Index Company, Columbus, Ohio
Mfg. Cott Patent Index Systems—M

()

FILE NUMBER	GRANTEES FAMILY NAMES	GIVEN NAMES ABCDEFGHIJ	GIVEN NAMES KLMNO	GIVEN NAMES PQRSTUVWXYZ	GRANTORS	BOOK	PAGE	No. of Acres	BRIEF DESCRIPTION, LOCATION, ETC. (Not Warranted)
DATE OF RECORD									
12410 Oct. 23-1959	Smith				Natie Lee B. et al John Gabriel Cassidy	637	139		Lot 22 West Lee Rd Super Hwy Homeites
"	"				Francis, et al Sherrill	637	139		"
12409 " 23-1959	"	Henry B.			William G. Hopkin	637	147		Hodgens Lot 37 Prop. Lela S.
12515 " 24-1959	"	Helen Foster			et al Samuel Smith	637	199		Greer Chick Spgs. Sp. Int. Lot 4, Forest St. "Needmore"
12561 " 26-1959	"	Herbert Lindy			Henry C. Harding	637	210		Plot 3, Cherokee Forest- Lot 25, Viski Circle
12669 " 27-1959	"			M. Dennis	Eleanor C. Tate	637	263		Rd. near Greer, O'Neal Sp. Int. Lot. Milford Church
12670 " 27-1959	"			M. Dennis	et al Connie L. Bomar	637	292		ave. Greer. Lots 21, 22 + 23, Morrow
12920 " 29-1959	"	Clemmon K. et al			Clifford H. Richmond	637	344		Lot 33, Neal Circle
"	"	Edith K. et al			"	637	344		"Map of North Acres"
13254 Nov. 2-1959	"	Clarence V			Murry Keefer Lowery	637	505		Bates Sp. - abt 3/10 acre, Bates Sp. Lot Cat Jail Branch
13384 " 3-1959	"	Albert H. et al			et al Edmond L. Hamby	637	518		Lot 5, Mauldin Circle, Mauldin.
"	"	Abra Arena B. et al			"	637	518		"
13373 " 3-1959	"	Elmer L. et al			Mrs. Helen H. Hughes	638	17		Lots 38 + 6, New Pelham Rd. Greer, Chick Spgs. Sp.
"	"	Elizabeth, et al			"	638	15		"
13487 " 4-1959	"		Leon + Sara J.		Samuel J. Faulkner	638	13		King St. Anderson St. Highlands Lot 8, cor Anderson Rd + E.
13481 " 4-1959	"	Harmon K.			Jack F. Edney	638	32		Remfrey Lot 58, Circle Rd.

INDIRECT or GRANTEE Index to Deeds — Greenville County, S. C.

Cott Family Name Index No. 75
Copyright 1949 A-141580

Open at Proper Tab according to First Letter or Letters of Name and refer to Buff Sub-Index sheet for page reference.

REG. U. S. PAT. OFFICE *Chas. M. Cott* County Indexes Since 1888
An Identifying Trade Mark

FILE NUMBER DATE OF RECORD	GRANTEES FAMILY NAMES	GIVEN NAMES ABCDEFGHIJ	GIVEN NAMES JKLMNO	GIVEN NAMES PQRSTUVWXYZ	GRANTORS	BOOK	PAGE	No. of Acres	BRIEF DESCRIPTION, LOCATION, ETC. (Not Warranted)
13709 Nov. 5-1959	Smith's			Company, Inc Clustering	Secretary of State	638	134		Charter
14169 11-1959	Smith	George B.			Alma B. Green	638	289		Lease Lot By-Pass 291
14170 11-1959	"	George B.			Dorothy H. Allen et al	638	292		Lease Lot By-Pass 291
14104 10-1959	"	Guyton B. et al			John Ashley Burns et al	638	267		Tract 16 = 2 acres. Old Anderson Rd.
14478 18-1959	"	Cherette J. et al			"	638	267		Dixie Farms. Chermore Ave, East Highland
15590 25-1959	"	Mitchell H.			Hugh E. McKinney	639	102		Lot 30 Blk 1, Sec 5
15946 28-1959	"	Fred B. Iris H.			George P. Hensch, Jr.	639	381		Highway near Ft. Inn, Fairview Sp. Lot 82, S. P. Hwy. 418, Sunset = 9.00 acres, Grant Sp.
15949 28-1959	"	Louise B.			E. Inman, Master	639	432		Tract 1, Plat 2, E. H. Brown et Farm, Old Anderson Road.
15937 28-1959	"			Vera G Realty Co., Inc.	Palmer Bloss	639	476		Part Tract 14-a, of Dixie Acres, Grant Sp.
15938 28-1959	"			Taylor Realty Co., Inc.	Reuben Watson	639	471		Lot 36, Watson Dr, Lynwood Drives Lynwood acres, Grant Sp.
15939 28-1959	"			Taylor Realty Co., Inc.	Reuben Watson	639	472		Lot 3, Cov. Sunset & Robin Acres, Grant Sp.
16004 30-1959	"	Alfred L. et al			Reuben Watson	639	474		Lot 27, Watson Dr, Lynwood
16188 Dec. 2-1959	"	Christine Ashmore, et al			James B. Pressly et al	639	520		1.09 acres, Butler Sp.
16487 5-1959	"	L. E.			John P. Taylor	640	39		Lynwood Acres, Grant Sp. Lots 25+26, Watson Dr
	"			George, Jr William	J. A. Cannon, Jr.	640	153		William M. Edwards Lot 30, Elaine Ave, Plat of

INDIRECT or GRANTEE Index to Deeds — Greenville County, S. C.

Cott Family Name Index No. 75
Copyright 1949 A-141580

Open at Proper Tab according to First Letter or Letters of
Name and refer to Buff Sub-Index sheet for page reference.

Made by The Cott Index Company, Columbus, Ohio
Mfg. Cott Patent Index Systems—M

()

FILE NUMBER	GRANTEES FAMILY NAMES	GIVEN NAMES ABCDEFGHIJ	GIVEN NAMES KLMNO	GIVEN NAMES PQRSTUVWXYZ	GRANTORS	BOOK	PAGE	No. of Acres	BRIEF DESCRIPTION, LOCATION, ETC. (Not Warranted)
DATE OF RECORD									
16725 Dec. 8, 1959	Smith	Harry L.			Harold H. Cooper Corp.	640	235		Heights, Chick Spgs. Sp. Lot 24 Drayton Fleming Forest Estates, South Sp.
17695 17-1959	"			Robert J. de	South Forest Develop.	641	5		Lot 101, Stratford Rd. South Laurel Heights, Butler Sp.
17877 19-1959	"	Florence	+	Wallace	Cleo M. Smith	641	78		Lot 31, Fairlane Circle Woodland Hgts. Chick Spgs. Sp.
18084 22-1959	"	D. J., Jr.	+	Helma	E. Inman, Master	641	141		Lot 31, Buddy Ave.
18701 30-1959	"	Alton			Lula Smith, et al	641	348		Smith Est. - Fairview Sp. Tract 2, Prof. J. A. Mills - Poinsett Plant.
19092 Jan. 5-1960	"	Brodus R.			Fidelity Co. Inc	641	517		Lot 40 Owens St. Abney Rd. Chick Spgs. Sp.
19264 6-1960	"			H. Dennis	Charles H. Bogan	641	539		Lot State Hwy. 141 Brier Oakham Springbrook Dev. South Sp.
19725 11-1960	"		Margorie A.		H. H. Strickland	642	154		Lot 18, Dryden Ave.
19897 13-1960	"			H. Dennis	A. Phem Stokes	642	271		Hwy. 14, Coval Sp. Int. 91 of an acre. State
20037 14-1960	"	Frank P.			H. H. Abbott	642	310		in or near Soils - Austin Sp. Int. Lot 10, Oakland Ave.
20307 18-1960	"		Jewell B. et al		M. H. Fore	642	384		Lot 38 Arrowhead Lane - Holly Vista - Chick Spgs. Sp.
20289 18-1960	"		Merle R. et al			642	384		
20302 18-1960	"		Adquary + Maude D.		Tom Davis, et al	642	395	22 3/4	purpose) Anderson Be. Road, Austin Sp. acres, less 1 1/2 acres for road
20638 21-1960	"			H. Dennis	J. J. Collins	642	417	21.36	acres, O'Neal Sp. Rd. 1, Gville. Sp.
20835 23-1960	"			Robert	Sam Obie Laws et al	643	13		Part Lot 66 Anderson Est. Chick Spgs. Sp.
				H. Dennis	Louis J. Vaughn	643	106		Lots 30 + 31, P. O. Copeland

INDIRECT or GRANTEE Index to Deeds — Greenville County, S. C.

Cott Family Name Index No. 75
Copyright 1949 A-141580

Open at Proper Tab according to First Letter or Letters of
Name and refer to Buff Sub-Index sheet for page reference.

REG. U. S. PAT. OFFICE *Chas. McCall* County Indexes Since 1888
An Identifying Trade Mark

FILE NUMBER DATE OF RECORD	GRANTEES FAMILY NAMES	GIVEN NAMES ABCDEFGHIJ	GIVEN NAMES JKLMNO	GIVEN NAMES PQRSTUVWXYZ	GRANTORS	BOOK	PAGE	No. of Acres	BRIEF DESCRIPTION, LOCATION, ETC. (Not Warranted)
20831 Jan 23-1960	Smith	Frank P.			B. J. Reeves	643	113		near Sville Austin Sp. Lot 33, Reeves Driv.
21131 " 26-1960	"	Margaret E.			Grover L. Jones	643	191		Rd. Butler Sp. Lot 1, Hudson + Merchant
21023 " 26-1960	"	Bessie D.			J. C. Smith	643	195		Hedge St. Sville. Austin Sp. Lots 28, 29 + Part Lots 30 + 31.
23188 Feb. 18-1960	"			H. Dennis	Hattie B. Edwards	644	472		Greer Mill Village Lot 173, Comesticut ave.
24027 " 26-1960	"	H. Hoke			M. D. Smith	645	270	26.90	Roper Mt Rd. Butler Sp. Life Est Reserved.
24028 " 26-1960	"	Emily Lorene			M. D. Smith	645	272	23.50	Butler Sp. Life Est Reserved.
24172 " 29-1960	"	Louise + H. E.			Joseph B. Stevens	645	352		Mill Road, near city Part Tract 3-A (Lot 4) Parkin
24180 " 29-1960	"			H. Dennis	Leona S. Gibbath	645	388		Part Tract 4 = 41.38 acres H. C. Cleveland land.
24478 Mar. 4-1960	"	L. E. et al			Reuben J. Watson	645	452		O'Neil Sp. Near 3.7 acre tract - Lynwood acre, Gantt Sp. Lots 20, 28, 29, 30 + 10
24590 " 7-1960	"	Douglas A. + Ina H.			J. D. Henley	646	13		Madfern acre, (Hampton Circle) Lots 14, 15 + 16 + Part Lot 13.
24659 " 7-1960	"	Jack R.			James B. Kempfill et al	645	546		ave, Fair Heights, City Lot 19, Blk K, Fairview
25032 " 12-1960	"	Daisy, et al			Emma Goodson	646	115		Chick Spg. Sp. Int. 3 acres, near Daylora
25388 " 16-1960	"	Morris F.			Alvin H. Jones	646	286		Chick Spg. Sp. Lot, Bushy Creek Rd.
25493 " 17-1960	"	L. E. et al			Reuben J. Watson	646	330		78 + 9 Lynwood acre, Gantt Sp. Int. Lots 3, 5, 12, 18, 22, 6, 11, 17, 21, 23
25490 " 17-1960	"	L. E. et al			Reuben J. Watson	646	328		Lynwood acre, Gantt Sp. Lot 16, Watson Dr.

INDIRECT or GRANTEE Index to Deeds — Greenville County, S. C.

Cott Family Name Index No. 75
Copyright 1949

To locate names, open at SURNAME INITIAL TAB and refer
to Buff Sub-Index sheet for page reference.

Made by The Cott Index Company, Columbus, Ohio
Sold by Walker, Evans & Cogswell Co., Charleston, S. C.

()

FILE NUMBER	GRANTEES FAMILY NAMES	GIVEN NAMES ABCDEFGH	GIVEN NAMES IJKLMNO	GIVEN NAMES PQRSTUVWXYZ	GRANTORS	BOOK	PAGE	No. of Acres	BRIEF DESCRIPTION, LOCATION, ETC. (Not Warranted)
DATE OF RECORD									
25492 Mar 17-1960	Smith			Realty Co, Inc. et al Taylor	Reuben J. Watson	646	327		Grant of Lot 39, Lynwood Ave.
25633 " 18-1960	"			et al Marrin Benjamin	Nancy H. Finley	646	371		Lots 21 & 22 & Part Lot 23 Finley Ave., Area, Chick Spgs. Sp.
" " "	"			Willie S. et al	" " "	646	371		" " "
26030 " 24-1960	"	Ernestine P.			Randall P. Smith	646	537		Lot 8, Houston St.
26318 " 26-1960	"	C. Mac		Y Virginia	Odell Lance as Exor.	647	41		Glendale, Mauldin Austin Sp Lot 118, Drury Lane
26740 " 31-1960	"			Percy C.	C. Douglas Smith, et al	647	231		Chick Spgs. Sp. Lot 5, Bennett St., Area, Bates Sp.
26893 Apr 1-1960	"	Harald B. Sr.			Edna M. C. F. Scoggins	647	261		Lot White Horse Rd.
26996 " 2-1960	"	Amos B.		Robert B.	E. Inman, master, et al	647	331	2.5	acres Battle Sp.
27136 " 4-1960	"		Morris J.		Richard A Justice	647	359		Pine Brook Extn - Lot 30, Runyon Dr.
27169 " 5-1960	"			et al William J. et al Moula J.	James A. Ellison	647	391		Lot 112, Auburn Circle College Heights - Butler Sp.
27165 " 5-1960	"	Billie B.			Charles H. Wagner	647	394		North Meadow Heights add. Lot 5, Rafford Lane.
27458 " 7-1960	"		Louie E.		Annie Belle Patton	647	501		Mill Village, Sec. 4 - Lot 22, Seventh St. Judson
27745 " 11-1960	"	Bence H.			Earle Remington Berry	648	59		Paramount Park, Gantt Sp. Lot 41, Crosby Circle
27908 " 12-1960	"	Cleo			Maydee Smith	648	119		Fairview Sp. Lot 1 = 1 acre near Ft. Inn
27907 " 12-1960	"	Bobby D.			Maydee Smith	648	120		Ft. Inn - Fairview Sp. Lot 2 = 1 acre near

INDIRECT or GRANTEE Index to Deeds — Greenville County, S. C.

REG. U. S. PAT. OFFICE *Chas McCork* County Indexes Since 1888 An Identifying Trade Mark

To locate names, open at SURNAME INITIAL TAB and refer to Buff Sub-Index sheet for page reference.

Cott Family Name Index No. 75 Copyright 1949

FILE NUMBER DATE OF RECORD	GRANTEES FAMILY NAMES	GIVEN NAMES ABCDEFGH	GIVEN NAMES IJKLMNO	GIVEN NAMES PQRSTUVWXYZ	GRANTORS	BOOK	PAGE	No. of Acres	BRIEF DESCRIPTION, LOCATION, ETC. (Not Warranted)
28282 Apr 13-1960	Smith	Daniel H.			Levie L. Gilstrap, et al	648	247		Lot 35, Essex Court- across Rd. Gantt Sp.
28718 " 20-1960	"	Anna M.	Millie J.		Lena Garrett Davis	648	444		Lot By-Pass 291 - South Stardale Manor.
29088 " 23-1960	"	Mary Jane			Quality Home, James Green	649	29		Lot 21, Stardale Circle,
29419 " 27-1960	"	Basil, et al				649	135		Lot 7, Ackley Rd. Extn.
"	"	Blanche, et al				649	135		
29746 " 29-1960	"	Herschel A. et al			Fidelity Fed. B. & L. Assoc.	649	207		Lot 23, Pinchurst Dr.- Pinchurst, Chick Spgs. Sp.
"	"	Evangeline P. et al				649	207		
29964 May 3-1960	"	James Wallace			Raymond L. Smit	649	350		Sec. B, Parkvale. Lot 9, Bek L. Westview ave.
29985 " 3-1960	"	Realty, Co. Inc. et al			Marie H. Watson	649	347		across Gantt Sp. Lots 4 + 5, Lynwood
30771 " 10-1960	"		H. Dennis		Jackie Onal Bentley	650	24	1.51	across onal Sp.
31363 " 16-1960	"	James F. + Virginia			E. Inman, master	650	262		Sty. Brandon Plant. Lot 228, Sec 2, Draper
31726 " 19-1960	"		Robert L.		Roy J. Stone	650	453		Woodland Dr. Sam Cousi Hgts. East Lot 24, U. S. Hwy. 276.5 Highaltown Hgts. #2
31940 " 21-1960	"	Esther + John			Jeanne D. Threath	650	532		Lot 104, River St.
32080 " 23-1960	"	David M. + Katherine			M. H. Fore	651	3		Oxford, Estates Lot 13, Briggs Dr.
32142 " 24-1960	"	Louis E. Realty Co.			Dallas C. Shultz	651	61		Mill. Lot 63, Lake Circle, Mills Rd. + Brushy creek Rd. Chick Spgs. Sp.
32091 " 24-1960	"	Morris J.			B. Perry Dillard	651	63	1.52	acres = Lots 2, 3 + 4, Cunningham

INDIRECT or GRANTEE Index to Deeds — Greenville County, S. C.

Cott Family Name Index No. 75
Copyright 1949 A-141580

Open at Proper Tab according to First Letter or Letters of
Name and refer to Buff Sub-Index sheet for page reference.

Made by The Cott Index Company, Columbus, Ohio
Mfg. Cott Patent Index Systems—M

()

FILE NUMBER	GRANTEES FAMILY NAMES	GIVEN NAMES ABCDEFGHIJ	GIVEN NAMES KLMNO	GIVEN NAMES PQRSTUVWXYZ	GRANTORS	BOOK	PAGE	No. of Acres	BRIEF DESCRIPTION, LOCATION, ETC. (Not Warranted)
32818 May 31-1960	Smith	Ernest L. et al			Cecil J. Garrett	651	353		Lot 36, Essex Court-
"	"	Nathel, et al			"	651	353		"
33535 Jan. 6-1960	"		Marion L.		C. J. Reid	652	13	18.4	acres
33555 " 6-1960	"	C. J. et al			Robert J. Harrison	652	27		Lot 284, Park Creek Dr. - Traylor Park
"	"	Evelyn, et al			"	652	27		"
33847 " 8-1960	"	Gordon L.			Harold Smith	652	98		Heights, Chick Spar. Dr. Lots 27, 34 + 35, Maple Fairview Dr.
34084 " 10-1960	"	Ben Marvin, Jr.			Annie Mae Drummond	652	246		Lot 6, Babb St. N. Inn. + Yale St.
34524 " 15-1960	"			Pearl A.	J. M. Foster, et al	652	401		Lot 1, cor. Anderson Rd. Circle South Forest Est.
34544 " 16-1960	"	Barbara K.			Earl H. Smith	652	441		1/2 Int. Lot 100, Plainfield
34868 " 20-1960	"		ms Julia Hillis		Texaco Inc	652	539		Amendment to Lease
35113 " 22-1960	"			Sara H.	H. Sidney Garrett	653	68		Lot 4, Woodland Dr. Heights, West Hill.
35221 " 23-1960	"		Louise E.		R. E. Griffin	653	117		Lot 35 Vance St. Norwood Dixmont Rd. - Grove Dr.
35341 " 24-1960	"			Pincella	Ernest Smith, Sr.	653	152		1/2 Int. 1/10 of an acre Fragrant Heights.
35451 " 24-1960	"		Louise E.		E. Inman, Master Jr.	653	195		Lot 18, Circle Dr. - Dr. (formerly Maple Ave.)
35562 " 25-1960	"		James Wallace		Edgar C. Hunsinger	653	212		Lot 4, Oak F North Avondale Ossar St.
245 " 29-1960	"		William		Nora H. Smith	653	329		Lot 5 + Part Lot 4,

INDIRECT or GRANTEE Index to Deeds — Greenville County, S. C.

REG. U. S. PAT. OFFICE *Chumlett* County Indexes Since 1888
An Identifying Trade Mark

Open at Proper Tab according to First Letter or Letters of Name and refer to Buff Sub-Index sheet for page reference.

Cott Family Name Index No. 75
Copyright 1949 A-141580

FILE NUMBER	GRANTEES FAMILY NAMES	GIVEN NAMES ABCDEFGH	GIVEN NAMES IJKLMNO	GIVEN NAMES PQRSTUWXYZ	GRANTORS	BOOK	PAGE	No. of Acres	BRIEF DESCRIPTION, LOCATION, ETC. (Not Warranted)
310 June 29-1960	Smith		Milton J.		H. E. Shaw, Jr.	653	336		Homestead Area, Plat 1 Lot 17, Homestead Dr.
488 " 30-1960	"	David	M. et al		D. P. Patton, et al	653	386		Lot 17 South Estate Drive- Gantt Sp.
621 July 1-1960	"	Jayes	J. et al		" " "	653	386		
512 " 1-1960	"	Frank J.			Thomas Faulkner et al Ralph H. Drake	653	437		Victor Managdan Mills- Lot 84, Donaldson St. Sec 3, Hillsville, Hillsville Hwy. Bates Sp.
786 " 5-1960	"	Clarence Y.		H. Dennis	Probate judge. Raymond H. Watson et al	653	485		Lot, Hillsville-Hillsville Hwy. also 3/10 Ave Greer Mill Village- Lot 66 Inglesby St.
1070 " 7-1960	"		J. B.		Hazel D. Smith	654	2		Rd. City View under 72 Int. Part Lot 15, Marion Johnson Mills Village, No. 2.
1521 " 12-1960	"		Louise D.		Helen P. Sisk	654	343		Lot 6, Blk. 4, 20th St. Greer, Chick Spg. Sp.
1735 " 14-1960	"	Glenda J. + James R.			L. C. Lister, et al	654	441		Lot 39 Poplar Dr. Loganberry Circle.
2021 " 16-1960	"		Loyall H.		Calvin S. Moore	654	503		Part Lots 8, 9 + 10, Linnet St. Lynnwood area Gantt Sp.
3200 " 30-1960	"		Rialty Co., Inc. Taylor		L. Y. Chandler	655	481		Int. Lots 11, 12, 35, 22 + 23, Arthur Ave.
3387 Aug 1-1960	"	Elizabeth	Alice C.		Ann S. Granger, et al	655	534		2/3 Int. Lot 21, Blk. C.
3975 " 8-1960	"		James, et al		R. M. Cairn	656	295		Lot 162, Pine Creek Dr. Woodfields subd.
4236 " 10-1960	"		Lida H. et al		" " "	656	295		
4358 " 11-1960	"	Doris S. + James R.			John W. Thornton et al	656	357		Map 2, Camilla Pub. Part Lot 70, Flora Ave. Horse Run Gantt Sp.
	"		Lais + R. A.		J. S. Marshen	656	417		Contract, 2 Acres, White

INDIRECT or GRANTEE Index to Deeds — Greenville County, S. C.

Cott Family Name Index No. 75
Copyright 1949 A-141580

☞ Open at Proper Tab according to First Letter or Letters of
Name and refer to Buff Sub-Index sheet for page reference.

Made by The Cott Index Company, Columbus, Ohio
Mfg. Cott Patent Index Systems—M

FILE NUMBER	GRANTEES FAMILY NAMES	GIVEN NAMES ABCDEFGHIJ	GIVEN NAMES KLMNO	GIVEN NAMES PQRSTUVWXYZ	GRANTORS	BOOK	PAGE	No. of Acres	BRIEF DESCRIPTION, LOCATION, ETC. (Not Warranted)
DATE OF RECORD									
4348 Aug. 11-1960	Smith			Morris J	E. Sumner, Master et al	656	408		Rosewood area Chick Spgs. Sp. Lots 2, 3 & 4 Brushy Creek Rd. Road
4460 12-1960				Lucille G + Roy M.	Reed M. Lusk et al	656	463		Part Lot 6 Rutherford
4753 11-16-1960				H. Dennis	Leo B. Skinner	657	52	19.74	acres O'Neal Sp.
4842 17-1960				Morris J	Paul J. Dillard, et al	657	73		Cash Rd. Rosewood area Chick Spgs. Sp. Convention Bldg. Lots 2, 3 & 4, Brushy Brookhaven, Chick Spgs. Sp.
4960 18-1960				J. Kenneth, et al	Roy M. Dodson, Jr. et al	657	150		Lot 29 Benjamin Ave - Loop - Washington Heights - Part Lots 13 & 14, sq. E. Washington
5361 23-1960		Ethel			J. N. Mauldin	657	305		Forestdale Heights, Chick Spgs. Sp. Lot 22, Forestdale Dr.
5462 24-1960				James Kenneth	John L. Rast, Jr.	657	321		Beacon Sts. Prop. H. J. Woodlett - Est 1/2 Int. Lot 5 on Lady +
5757 26-1960				Louis E.	George H. Franks	657	420		Lot 44, Havenhurst Dr. + Homestead Dr - Homestead Acres.
5742 26-1960		Clarence F. et al			Jack E. Shaw, et al	657	425		
		Hazel C. et al			" " " " " " " "	657	425		
6236 Sep. 1-1960				James C.	Blue Ridge Land Co et al	658	95	1.25	acres, Jagaloo Rd.
6417 2-1960				H. Dennis	Leo B. Skinner et al	658	115		Tract - O'Neal Sp.
6566 6-1960				Adolph R. et al	Lewis L. Gilstrap et al	658	168		Lot 1, coe. Hwy. 29, Rath + Greenbriar Dr - Greenbriar, near Mauldin -
				Dessie J. et al	" " " " " " " "	658	168		
6676 7-1960				Maudie Margaret et al	Garrin Miller	658	268		Spgs. Sp. Ints. Lot near Chick Edwards Forest.
6706 7-1960				H. Dennis	C. Lynn Bomar et al	658	265		Lot 7, Bellview Dr.

INDIRECT or GRANTEE Index to Deeds — Greenville County, S. C.

()

REG. U. S. PAT. OFFICE *Chas. McCatt* County Indexes Since 1888 An Identifying Trade Mark

Open at Proper Tab according to First Letter or Letters of Name and refer to Buff Sub-Index sheet for page reference.

Cott Family Name Index No. 75
Copyright 1949 A-141580

FILE NUMBER DATE OF RECORD	GRANTEES FAMILY NAMES	GIVEN NAMES ABCDEFGHIJ	GIVEN NAMES JKLMNO	GIVEN NAMES PQRSTUVWXYZ	GRANTORS	BOOK	PAGE	No. of Acres	BRIEF DESCRIPTION, LOCATION, ETC. (Not Warranted)
Sep 7-1960 6705 7124	Smith			H. Dennis	Kenneth F. Bremer ^{et al}	658	266		Tract - O'Neil Tr.
" 12-1960 7114	"			Willie	Jeanne D. Threath	658	420		Prop. near City - Lot 4, Jeanne D. Threath
" 12-1960 7793	"		Mrs. Morgan		Rusby Creek Baptist Church	658	418		Rept. ch. Cemetery - Butler Jr Lot 4A, Sec. 4, Rusby Creek
" 19-1960 8204	"		James Allen		M. L. Sin Hall	659	171		Lot 3rd Court - Bond for Title -
" 23-1960 8100	"	Edward E.		Patricia	H. E. Shaw, Jr.	659	358		Pinehurst - Lot 22, Vista Dr. Sec 2.
" 22-1960 8507	"	Gother, et al			James C. Babler, et al	659	325		Restriction Narrow of Change in title
" 27-1960 8635	"	Barbara C. James E.			H. L. Mauldin	659	465		Dr. + White Horse Rd. Lockwood Bond for Title, Lot 1, cor. Banner
" 28-1960 8588	"	Charles L.			Hubert E. Thomas	659	489		Lot 10, Rockvale Dr.
" 28-1960 9152	"		James, et al		Boy Scouts of Am. Blue Ridge Council	659	507	10	acres, Mather Creek (Mans)
Oct 4-1960 9171	"		Irene S.		Jewell A. Murrell	660	143		Camilla Park - Part Lot 79, Map 2,
" 5-1960 9336	"	Cary Stone			J. Bennett Stone, Jr.	660	192		Milshire Dr. Stone Estates Lots 38, 39, Part Lot 40, Sec 6.
" 6-1960 9702	"	Ernest L. L. E.			Joseph L. Mullins	660	244		Mills Village. Lot 31, E. St. - Sec 6 Judson
" 10-1960 9918	"			R. M.	Hooten Corp. of	660	403		Apple Pleasant Dale - Lot 21, Pleasant Dale
" 12-1960 10294	"		Morris J.		Mrs. Lula Spencer	660	478	1	acre Ruddy Fork Pk. Age, Green, Chick Spg. Tr.
" 17-1960 10405	"		J. Veene et al		George Padgett	661	116		Lots 126 + 127, Lancaster Green, Chick Spg. Tr.
" 18-1960	"		James I et al		Roy E. Collins, Sr.	661	166		Lot 5, Holly Circle, Pinebrook,

INDIRECT or GRANTEE Index to Deeds - Greenville County, S. C.

Open at Proper Tab according to First Letter or Letters of Name and refer to Buff Sub-Index sheet for page reference.

KEYS PRINTING CO.

FILE NUMBER	GRANTEES FAMILY NAMES	GIVEN NAMES ABCDEFGH	GIVEN NAMES IJKLMNO	GIVEN NAMES PQRSTUWXYZ	GRANTORS	BOOK	PAGE	No. OF ACRES	BRIEF DESCRIPTION, LOCATION, ETC. (NOT WARRANTED)
10405 Oct. 18. 1960	Smith		Mary S. et al		Ray E. Collins, Jr.	661	166		Green Chick Spgs. 2 nd Lot 5, Holly Circle, Pinebrook
10533 " 19. 1960	"		Garnwell M. et al		Julian E. White, Jr.	661	226		Lot 4, Fisher Dr.
" "	"		Minnie C. et al		"	661	226		
10925 " 24. 1960	"		Louise E.		Elizabeth Sparks Craft	661	358	9.1	Park Rd. Chick Spgs. 2 nd Area Buckhorn (Stall Road)
11415 " 28. 1960	"	Furman C.			Lois Coy Roland	661	521		Option - Lot Buncombe Road
11416 " 28. 1960	"	Furman C.			Ralph D. Mullinax et al	661	523		Option - Lot Buncombe Road
11416 " 28. 1960	"	Furman C.			Joe Burns	661	525		Option - Lot Buncombe
12127 Nov. 5. 1960	"		Lois C. + Richard ^a		B. F. Reeves	662	217		Rever Subd. - Austin 2 nd Lot 32 Reeves Dr. B. F. Fairview 2 nd
12284 " 8. 1960	"			William C.	C. J. Smith, Sr.	662	265		Lot, Weston St. - St. Ann, Valleyhaven, O'Neal 2 nd
12297 " 8. 1960	"			Gary Raymond	H. Dennis Smith	662	289		Lot 4, Memorial Dr. Extn.
12436 " 9. 1960	"		John C. et al		David J. Korowitz	662	301		Lot 18 Dryden Ave - Gault 2 nd
"	"		Marjorie H. et al		"	662	301		
12765 " 14. 1960	"		Mary E.		Jack A. Smith	662	463		Power of Atty - Chick Spgs. 2 nd
13099 " 17. 1960	"		Kathaleen B.		Alice Y. Coyle	662	488		Lot Jones Ave. & Lady St. Chick Spgs. 2 nd
13328 " 21. 1960	"		Kenneth		American Legion #115	663	257		Lots 23 + 36, Forrest Hills Hwy. 146
13534 " 23. 1960	"		Bessie B.		Henry Larkin Bell	663	314		Int. 10 acres (Lot 3) A.C.

INDIRECT or GRANTEE Index to Deeds - Greenville County, S. C.

Open at Proper Tab according to First Letter or Letters of Name and refer to Buff Sub-Index sheet for page reference.

KEYS PRINTING CO.

FILE NUMBER	GRANTEES FAMILY NAMES	GIVEN NAMES ABCDEFGHIJ	GIVEN NAMES JKLMNO	GIVEN NAMES PQRSTUVWXYZ	GRANTORS	BOOK	PAGE	NO. OF ACRES	BRIEF DESCRIPTION, LOCATION, ETC. (NOT WARRANTED)
13953 Nov. 29. 1960	Smith			Inc. Louie E., Realty Co.,	Secretary of State	663	523		from Smith + Taylor Realty Co. amend. of charter - changing name
14474 Dec 5. 1960	"			Kenneth H. et al	Concord Methodist Ch.	664	131		Lot - Pennsylvania ave. Greer Plant - Victor - Monaghan Co.
"	"			Kathryn C. et al	"	664	131		Brookwood, Gault Sp. Lot 79, Gault Dr. Springwood Cem.
14687 7-1960	"	Cora +		R. L.	M. H. Fore	664	227		Lot 178. 3/4 of Sec 2. Westfield ave. Greer, Chick Spg. Sp.
14924 9. 1960	"	Hugh P			Sallie A. Dabbs	664	311		Lot 6, on Lindall St.
14889 9-1960	"			H. Dennis	J. H. Hannon, et al	664	321		3675 acres, Greasy mt. Sp.
15097 12. 1960	"			Marion L.	Early H. Verdine Execy	664	390		Part Lots 2 + 1 East North St.
15647 19. 1960	"	Alfred L. et al			Lula K Green	664	549		Berea Community Lot - Berea Drive - to Lynwood acre.
"	"	Christine Ashmore, et al			"	664	549		Lot, Saluda River, Add Mayfair Estate.
15695 19-1960	"			Jimmy Neves	J. R. Smith, et al	665	26		Lots 3 + 4, Blk D, Lee Rd.
15686 19-1960	"			Louie E. Jr.	Mary Collins Moore	665	32		Trust Agreement Dianne Ave. Austin Sp.
15689 19-1960	"			Pierce M. as Tr. et al	Jennie L. Bloom et al	665	39		Lot 44, on Reeves Dr. +
15637 19-1960	"			Louie E. Ind +	Hubert E. Kolm	665	43		Lot Poplar Dr. (formerly now Oldham Rd) Greer, Chick Spg. Sp.
16412 29. 1960	"			Lois C. + Richard et al	B. J. Reeves	665	282		
16674 Jan. 3. 1961	"			Jeanne Henson	Carnelle D. Henson	665	432		
"	"			Lee H. et al	"	665	432		

INDIRECT or GRANTEE Index to Deeds — Greenville County, S. C.

☞ Open at Proper Tab according to First Letter or Letters of Name and refer to Buff Sub-Index sheet for page reference.

FILE NUMBER DATE OF RECORD	GRANTEES FAMILY NAMES	GIVEN NAMES ABCDEFGHIJ	GIVEN NAMES JKLMNO	GIVEN NAMES PQRSTUVWXYZ	GRANTORS	BOOK	PAGE	No. of Acres	BRIEF DESCRIPTION, LOCATION, ETC. (Not Warranted)
16741 Jan. 4-1961	Smith		Per. John Henry		Bother Smith	665	494		adj. Lot 2, Cagle St + Strip
16742 4-1961	"	Clara J + John Carroll			Rev J. H. Smith	665	491		Lot 2, Cagle St. + Strip adj. Piedmont Mfg. Co. Village
16831 4-1961	"	Devola P.			Floyd A. Smith	665	487		Lot 53, Sec. 4, Liberty St. (vac)
17132 9-1961	"		Lois M. + R. A		Margaret S. Williams	666	113		Lot. Grille Sp.
17228 10-1961	"	Harold C. et al			Alfred J. Smith	666	130		1/4 Int. - Parcels B + C. "Smith Building" North Main St.
"	"	Claude D. et al				666	130		
"	"	Frances Robertson, et al				666	130		
17226 10-1961	"	Alfred J.			Harold C. Smith	666	155		Bldg. "North Main St." 3/4 Int. - Parcel "a" Smith Highland Sp.
17575 13-1961	"	Herbert Otto			Era M. Turner	666	276		Lot - Turner Rd. Ebenezer Road.
17904 17-1961	"		Marion L.		Howard L. Radzial	666	403	50.3	acres, Liberty to Bogard Dr. - Paris Hts. Subd.
18020 18-1961	"		Louie E.		Sam M. Mathis	666	430		Lot 21, Blk. E. on Arlington Rd. Valleyview, Otcal Sp.
18087 19-1961	"			Fred Robert	H. Dennis Smith	666	454		Lot 20, Haven Dr. Goldsmith Stp.
18186 20-1961	"	Betty H. et al			Roy B. Sanders, Jr.	666	495		Part Lot 7 on Hammett + Dr. - Chestnut Hills
18804 28-1961	"	Grady S.			J. Cecil Alverson	667	138		Lot 122, Sequoia
18912 30-1961	"		J. Harold		Dewey B. Smith	667	395		Lot 23, Laurens Rd. Chick Spg. Sp.
19454 Feb. 6-1961	"		Kate S.		Maudie K. Farmer	667	410		1/10 acre, Prop. J. J. Farmer

INDIRECT or GRANTEE Index to Deeds — Greenville County, S. C.

Open at Proper Tab according to First Letter or Letters of Name and refer to Buff Sub-Index sheet for page reference.

FILE NUMBER DATE OF RECORD	GRANTEES FAMILY NAMES	GIVEN NAMES ABCDEFGHIJ	GIVEN NAMES JKLMNO	GIVEN NAMES PQRSTUVWXYZ	GRANTORS	BOOK	PAGE	No. of Acres	BRIEF DESCRIPTION, LOCATION, ETC. (Not Warranted)
19469 Feb. 6-1961	Smith	Albert L			William Lee Starnes	667	418		Mayfair Est. Chick Spgs. Sp. Lots 53, 54 + 55, Sutton Dr. Blk D Sec 3, Janglowood.
19755 " 8-1961	"	Lorene L			Roscoe G. Smith	667	530		1/2 Int. Lot 85, Yawn Rd. Aire Estate, Gantt Sp.
20356 " 15-1961	"	Junius R. & Pauline			M. H. Fore	668	216		Lot 69, Mardaw Hwy. Bel Int. Demeray. Personal Prop
20483 " 16-1961	"			Ruth	Sudie D. Starbuck	668	274		Lot Seven Oaks (now Mallard) St. Rd. Chick Spgs. Sp.
20471 " 16-1961	"	Milton J			Eugene E. Hammett	668	280	4.58	Acres Brushy Creek Dixie Ave. Austin Sp.
21091 " 23-1961	"	Lois C. & Richard			B. F. Reeves	668	527		Lot 44, W. Reeves Dr. + Green apt. Int. Lot 8 Pine St. Estn.
21358 " 27-1961	"	Corrine			H. L. Smith	669	90		Int. Lot 8 Pine St. Estn. in rear Sec. 2 Stone Lake Heights.
21639 Feb. 2-1961	"	Allister G.			E. M. West	669	185		Int. Lot 48 Lake Forest Dr. Stone Lake Heights.
21640 " 2-1961	"	Allister G.			Lerie J. Smith	669	190		Lot 73, Lake Forest Dr. Sec 2.
21853 " 6-1961	"	Ben H. et al			Charles J. Spellane	669	248		Lot 246 Hammett St. Sec 1, F. H. Poe Mfg. Co
21962 " 7-1961	"	Betty Ruth, et al			H. Dennis Charlton E. Miller, Jr.	669	299		Lot O'Neal Sp. Vassaltonen. Acres, O'Neal Sp.
22122 " 8-1961	"			Gary Raymond	H. Dennis Smith	669	399		Lot 38, Gail Ave. Sec 4 Perrin Dr. here part
22222 " 9-1961	"	Marie Reeves			Ed B. Smith	669	417		2 Lots Keith Dr. + 2 Lots Acres, Gantt Sp.
22462 " 13-1961	"	Louise E. Realty Co.			Annie B. Chandler	669	517		1/3 Int. Lots 4 + 5 Lynwood Riv. Travler Park
22731 " 15-1961	"	Mitchell H.			Joseph A. Wells	670	32		Lot 166, Byrd Blvd. second

INDIRECT or GRANTEE Index to Deeds — Greenville County, S. C.

Cott Family Name Index No. 75
Copyright 1949 A-141580

Open at Proper Tab according to First Letter or Letters of
Name and refer to Buff Sub-Index sheet for page reference.

Made by The Cott Index Company, Columbus, Ohio
Mfg. Cott Patent Index Systems—M

FILE NUMBER	GRANTEES FAMILY NAMES	GIVEN NAMES ABCDEFGH	GIVEN NAMES IJKLMNO	GIVEN NAMES PQRSTUVWXYZ	GRANTORS	BOOK	PAGE	No. of Acres	BRIEF DESCRIPTION, LOCATION, ETC. (Not Warranted)
DATE OF RECORD									
22736 Feb. 15-1961	Smith	Anna M. &		Jr. Willie T.	Mr. Lena Gerrett Davis	670	33		Acres Rd. Gantt Sp. Lot. By Pass 291 South + Rutherford Rd.
22760 " 16-1961	:	G. Harold			R. M. Watson	670	99	83.12	Acres Goodson Rd. Lynwood Acres Gantt Sp.
22931 " 17-1961	:			Louie E. Realty	L. Y. Chandler	670	125		13 Int. Lots 21, 17, 18, 6+39 Gladys Dr - Gladacres Lots 20, 21, 22, 23, 24+25.
22936 " 17-1961	:	Carolyn C			John Lorenzo Smith	670	136		Lot 4, Lynwood Acres Gantt Sp.
23065 " 20-1961	:	Homer L. et al			Louie E. Smith Realty Co. Inc.	670	179		Lot 4, Lynwood Acres Gantt Sp.
	:	Claudia H. et al				670	179		
23292 " 22-1961	:			Gordon Robert	Gordon L. Smith	670	318		Mopple Heights - Chick Spg. Sp. Lot 5, State Hwy. #14. Smith.
23289 " 22-1961	:			Gordon Robert	Gary J. Davis	670	319		Lot 4, Prof. H. Dennis
23307 " 22-1961	:			Arthur, Jr. et al Samuel	Clayton H. Ballou	670	321		Part Lot 58. Lycamore Drive
	:			Joyce Wade, et al		670	321		
23407 " 23-1961	:	Floyd H. B. +		Rea D.	B. E. Huff, et al	670	363		Woodville Hgts. Lot 17 Oak St. Blk A Batesville, Butler Sp.
23746 " 28-1961	:	Irvin			Jessie May Neal, et al	670	483		Lot 2, Miller North of + White Horse Rd. Parkdale
24185 Apr. 1-1961	:	Joe L.			J. H. Sisson, as tr.	671	117		Lot 26 + Part Lot 27, ex. Leuland Augusta Acres, Gantt Sp.
24718 " 7-1961	:	L. H.			J. C. Elrod	671	341		Lot 249, Churchill Circle,
24788 " 8-1961	:			et al Walter Lee	Annie Belle H. Carey	671	378		Lot 48, Mynette ave. Lincolntown, Paris, S.C.
	:			et al Ruby A.	"	671	378		Chick Spg. Sp.

INDIRECT or GRANTEE Index to Deeds — Greenville County, S. C.

REG. U. S. PAT. OFFICE *Chas. McCott* County Indexes Since 1888 An Identifying Trade Mark

Open at Proper Tab according to First Letter or Letters of Name and refer to Buff Sub-Index sheet for page reference.

Cott Family Name Index No. 75 Copyright 1949 A-141580

FILE NUMBER DATE OF RECORD	GRANTEES FAMILY NAMES	GIVEN NAMES ABCDEFGHIJ	GIVEN NAMES JKLMNOPQ	GIVEN NAMES RSTUVWXYZ	GRANTORS	BOOK	PAGE	No. of Acres	BRIEF DESCRIPTION, LOCATION, ETC. (Not Warranted)
24876 Apr 16 1961	Smith		James K., et al		J. E. Fleming, et al	671	453		Ave. Green, Chick Spgs. Sp. Lot 25 Mountain View Chick Spgs. Sp.
25052 " 11-1961	"		James K. et al		James J. Tucker, et al (H. H. S)	671	489		Lot. Moore St - Green 1/2 Int. Lot Worley Rd + Rainis ave. Int. what was formerly a proposed 50ft. St +
25120 " 12. 1961	"	Alvin Eugene			G. Homer Bishop	671	507		1/2 Int. Lot 49 in. Rockcrest Dr + Marion Lane, Terrace Gardens
25295 " 13. 1961	"		John D. et al		H. M. Batson, Jr.	671	533		Lot 11, Pinedale, Dr. "Prop. Plat O. S. Bruce"
25383 " 14-1961	"		Minnie Lee P. et al		"	671	533		Luskinton - Lots 12 + 13, Sec 19. Oaklawn Sp.
25515 " 17-1961	"		Lillie		Dorothy Krauson	672	29		1/2 Int. Lot S. C. Hwy. 8.
25635 " 18. 1961	"		Mildred K.		C. Edd Smith	672	63		Lot 120, Clingstone Dr. Orchard acrs, Sec 2. Chick Spgs. Sp. Closson Terrace.
25847 " 20-1961	"		D. H. et al		Irville, Land Co. Inc.	672	120		Lot 20, Apple Dr. - Apple St. Inn.
26376 " 26-1961	"		Ethel C. et al		"	672	120		tract, Knight St. Edwards Rd. Mayfair Ests.
26707 " 29-1961	"		Abram H.		H. M. O'Connor	672	244		Lot 9 + Part Lot 8 Blk B. Broadway Dr. Stone Park.
26915 May 2. 1961	"		Walter H.		H. E. Curry, Jr.	672	391		Lots 11 + 12, Blk E. Old Hwy. #29
27104 " 3. 1961	"		George F. Jr.		Jack E. Malane	672	509		Part Lot 2.2 Piedmont Hwy Elizabeth, Heights
27220 " 4-1961	"		Cornelia E. + Martha Lou J.	Nannie	J. J. Smith Patsy C. Irwin Mrs. Summit Investment Assoc.	673	6 103 120		Lot 21, Herbert St.

INDIRECT or GRANTEE Index to Deeds — Greenville County, S. C.

Cott Family Name Index No. 75
Copyright 1949 A-141580

Open at Proper Tab according to First Letter or Letters of
Name and refer to Buff Sub-Index sheet for page reference.

Made by The Cott Index Company, Columbus, Ohio
Mfg. Cott Patent Index Systems—M

FILE NUMBER	GRANTEES FAMILY NAMES	GIVEN NAMES ABCDEFGHIH	GIVEN NAMES IJKLMNO	GIVEN NAMES PQRSTUVWXYZ	GRANTORS	BOOK	PAGE	No. of Acres	BRIEF DESCRIPTION, LOCATION, ETC. (Not Warranted)
DATE OF RECORD									
27465 May 8, 1961	Smith		Leroy		<i>Inc.</i> Chestnut Hills No. 1	673	215		Chestnut Hills No. 1 Lot 121, Wentworth St
28042 " 13-1961	"		Jerry		Benjamin F. Waddell	673	448		Chick Spgs. 2 ^{1/2} Lot - Hammett Bridge
28482 " 18-1961	"			H. Dennis	Walter L. Brannan <i>Jr.</i>	674	89		Chick Spgs. 2 ^{1/2} Part Lots 2 + 3, Halcox St
28645 " 19-1961	"	Doris S.	Julian H. Jr.		<i>Inc.</i> Jack E. Shaw, Bldg	674	109		Sec. 2, Orchard acres. Lot 118, Clingstone Dr.
28948 " 23-1961	"		J. Verne, et al		H. Dennis Smith	674	262		Heights, O'Neal St Lots 3, 4, 16, 17 + 18 Washington
29044 " 24-1961	"	Billy	Mack		J. C. Smith	674	356		East Georgia Rd. Austin Sp Lot 2, Westcut St. - just off
29050 " 24-1961	"		Iberian	Quinn	Julia P. Hunt	674	357		Street. Lot 4, Sec B, West Croft
29653 " 31-1961	"			H. Dennis	Russell J. Foster	675	50	5.14	Right to Road. Acres, O'Neal Sp -
30518 June 9, 1961	"		Louie E.	<i>Co. Inc.</i> Realty	<i>et al</i> Rene O. Pelletier	675	374		Wright St. Part, Lots 16 + 17 cor. Hudson +
30452 " 9-1961	"			Lunie H.	Clara D. Cox	675	377		Grandview Subd. Lot 68, Washington Ave.
30624 " 12-1961	"		Lena F.		L. A. Moseley, Inc.	675	423		Forestdale Heights Lot 70, Edwards Rd.
30758 " 13-1961	"		James		<i>Jr.</i> Carroll A. Campbell	675	474		Dresden Ave. Glendale Hgts - Lot 31, Freestone St. +
30751 " 13-1961	"			Walter H.	O. B. Levine, Sr.	675	481		<i>The Inn</i> Lot Green St. or Ave.
30877 " 14-1961	"		James, et al		<i>et al</i> John Henry Hodgson	676	13		Lot 18, Butternut Dr. Chestnut Hills -
31066 " 16-1961	"		Marian, et al		"	676	135		
			James David, et al		H. Esley Jones	676	116		Map Scarlett St. + Sherwood Hgts Lot 213, Forest Green Dr.

INDIRECT or GRANTEE Index to Deeds — Greenville County, S. C.

REG. U. S. PAT. OFFICE *Chas McColl* County Indexes Since 1888 An Identifying Trade Mark

Open at Proper Tab according to First Letter or Letters of Name and refer to Buff Sub-Index sheet for page reference.

Cott Family Name Index No. 75
Copyright 1949 A-141580

FILE NUMBER	GRANTEES FAMILY NAMES	GIVEN NAMES ABCDEFGH	GIVEN NAMES IJKLMNO	GIVEN NAMES PQRSTUVWXYZ	GRANTORS	BOOK	PAGE	No. of Acres	BRIEF DESCRIPTION, LOCATION, ETC. (Not Warranted)
31066 June 16-1961	Smith		Marian J	et al	H. Esley Jones	676	116		Scalott St. & Shepard Forest Lot 213, Forest Green Rd. (now Dunbar Lake, Butler Sp.
31135 " 17-1961	"		Milton J		John H. Huff, et al (Kelly)	676	125		Lot 1, Old Spitz. Rd. Sec III Garden Terrace
31198 " 19-1961	"	Arthur R, Jr.			Hilda Kelley Guthrie	676	161		Lot cor Chestwood Dr. + Lake Lanier -
31440 " 21-1961	"	Era S.			Julian Calhoun	676	251		Lot, Lake Shore Dr.
31762 " 24-1961	"		Louie E.		Frances Matheny	676	349		Brooklyn Creek, Shannon Terrace Int. Lots 54, 55 + Part Lot 53, Estates, Cleveland Sp.
115 " 27-1961	"	Henry E.			Lebre Enterprises	676	408		Lot 18 Sec 2 Blue Mountain Hvilli, Sp.
503 " 30-1961	"	Harold J.			Guy H. Carroll	677	15		Lot 28, Anderson Rd.
864 July 6-1961	"	Jay, Inc.			Secretary of State	677	153	3 or	Reinstatement See Deed Charter Book 714-243
947 " 6-1961	"	Curtis E.			Clayton Grant, et al	677	185		Nyckins St. - Dunbar Mills Village Lot 47, Sec 6, cor. Henry St. +
942 " 6-1961	"			Wade M.	Wayne L. Rich, et al	677	207		Park Park Mt. Sp. Lot 38, Colgate Ave. College
941 " 6-1961	"			James Ray	Allie H. Smith	677	208		Spitt. Sp. Lot 7, Wilbanks St
934 " 6-1961	"	Alvin E.			Wade H. Stack, et al	677	213		Wanderland Range Lot 93, Range Trail
847 " 6-1961	"	D. Carl, et al			Ben K. Norwood, et al	677	225		Agreement.
1212 " 10-1961	"	Hellon L.			Milton H. Smith	677	392		North South St. - Norbanks Mills - 1/2 Int Lot 10, Sec C, East
1430 " 12-1961	"	Catherine J.			D. Carl Smith	677	481		Fore Ave. East Highlands East Lot 11, Blk 7, Sec 3
2071 " 19-1961	"			Maudie E. et al	J. H. Hudson, et al	678	203		Orchard Area, Chick Spg. Sp. Lot 133, Ridge Spg. St. Sec 2,

Cancelled
12-7-62
Ollie Farnsworth
R.M.C.

INDIRECT or GRANTEE Index to Deeds — Greenville County, S. C.

Cott Family Name Index No. 75
Copyright 1949

To locate names, open at SURNAME INITIAL TAB and refer to Buff Sub-Index sheet for page reference.

Made by The Cott Index Company, Columbus, Ohio
Sold by Walker, Evans & Cogswell Co., Charleston, S. C.

()

FILE NUMBER	GRANTEES FAMILY NAMES	GIVEN NAMES ABCDEFGH	GIVEN NAMES IJKLMNO	GIVEN NAMES PQRSTUVWXYZ	GRANTORS	BOOK	PAGE	No. of Acres	BRIEF DESCRIPTION, LOCATION, ETC. (Not Warranted)
DATE OF RECORD									
2142 July 19-1961	Smith	Edna Murice	Katherine	Hettie et al	Lewis Keith Smith et al	678	225		Lot 4, South main St - Green, Chick Spgs. Sp.
"	"	Grace Ann,	et al		" "	678	225		
2141 " 19-1961	"			Lewis Keith	Hettie Wilson Smith et al	678	226		Main St. - Green, Chick Spgs. Sp. An unnumbered lot, South Broadview Circle Shannon
2227 " 20-1961	"			Louie E	E. Inman, master	678	249		Lot 54 + 55 + Part Lot 53 Heathwood Dr - near Taylors
2368 " 22-1961	"			Lloyd N.	R. M. Gaffney, Jr.	678	316		Lot 5, cor East Lee Rd + Dr. Heathwood, near Taylors.
"	"			Lloyd N.	R. M. Gaffney, Jr. et al	678	321		Lot 8, East Heathwood Camilla Park
2571 " 25-1961	"			Irene S	Yancey H. McNeill	678	428		Part Lots 78 + 79, Map 2 Cycle + Morris Court.
2734 " 26-1961	"			J. Allen + Co.	E. Inman, master	678	478		Lot 9 a - cor Monteith Western Hills
2732 " 26-1961	"	David F.			J. Frank Williams	678	448		Lot 45, Alice Farr Dr - Bridge Rd. Chick Spgs. Sp.
2670 " 26-1961	"			Marchant Don	E. C. Watson mo.	678	451	8.70	Acres (Dr. 14) Hammett Spgs, Chick Spgs. Sp.
2898 " 28-1961	"			Matthew, Sr.	Lillie M. Edwards	679	1		Lot Spring (Zodank) St.
3335 Aug. 2-1961	"			Jeanette H.	Joseph Gilliard et al	679	177	6.25	acres, Chick Spgs. Sp.
"	"			Jeanette H.	Laromia Allen et al	679	178	6.25	Acres Chick Spgs. Sp. Langley Heights
3660 " 7-1961	"			Mary M. + Kriston	Greenville, S. C. Homes, Inc. of	679	312		Lot 92, Hawthorne Lane
3859 " 9-1961	"			Louise A. et al	Mary C. Plummer	679	382		Lot 15, Forestwood Dr. Broadleaf Forest
"	"			Mabel D. et al	" "	679	382		

INDIRECT or GRANTEE Index to Deeds — Greenville County, S. C.

REG. U. S. PAT. OFFICE *Chas. M. Cott* County Indexes Since 1888
An Identifying Trade Mark

To locate names, open at SURNAME INITIAL TAB and refer to Buff Sub-Index sheet for page reference.

Cott Family Name Index No. 75
Copyright 1949

FILE NUMBER	GRANTEES FAMILY NAMES	GIVEN NAMES ABCDEFGH	GIVEN NAMES IJKLMNO	GIVEN NAMES PQRSTUWXYZ	GRANTORS	BOOK	PAGE	No. of Acres	BRIEF DESCRIPTION, LOCATION, ETC. (Not Warranted)
4278 Aug. 14-1961	Smith		Mary Sue		Robert A. Bagwell	680	1	.37	of an acre, Oakland Dr.
4445 " 16-1961	"		John C.		William B. Ducker	680	141		Sherwood Forest.
4428 " 16-1961	"		James H.		Percy C. Smith	680	158		Lot 5 DeGrand Blvd. Green, Chick Spg. Sp.
4988 " 22-1961	"		Jannette E.		City of Greenville	680	389		Lot 5 Bennett St. Cemetery
5220 " 24-1961	"		Milton B.		Margaret M. Green	680	446		Lot 23 Green, Chick Spg. Sp.
5274 " 25-1961	"	Billy D.			H. C. Smith, et al	680	462		Grove Sp. Lot near Grove Station,
5730 " 30-1961	"	George Earl			H. C. Henson, et al	681	67		2 ^d Lease Land in Bates
5749 " 30-1961	"	Celeste D.			B. F. Reece	681	72		N. Georgia Hgts. near Soils. Austin Sp. Lot 4, w. Black Hawk + Cherokee Dr.
6124 Sep. 5-1961	"		Joyce B. + Paul E.		Brad D. Hoffer, Jr.	681	211		Ref. Bolany Woods, Sec. II Lot 94 + Strip adj. Orundel
6095 " 5-1961	"	Clarence			Manley M. Mattox, et al	681	217		Lot - Chick Spg. Sp. Lots 17 + 18, J. M. Mattox
6132 " 5-1961	"	Alvin Jackson, et al			Lawrence Reid	681	233		Lot 31, Monterey Lane, Sec. III, Timberlake
6987 " 14-1961	"	Nancy Davis, et al			"	681	233		Forestdale Heights.
6970 " 14-1961	"	Harold J.			J. H. Pitts	682	54		Lot 25, Forestdale Drive.
7097 " 15-1961	"			Percy C.	James H. Smith	682	68		Chick Spg. Sp. Lot 5 Bennett St. Green,
7282 " 18-1961	"		Molita J. et al		Mae Tinsley	682	90		Power of atty - Planted Sp.
	"		Otis Hilzard.		Edgar H. Tinsley	682	153		Lot 62 Fleetwood Dr.

INDIRECT or GRANTEE Index to Deeds — Greenville County, S. C.

☞ Open at Proper Tab according to First Letter or Letters of Name and refer to Buff Sub-index sheet for page reference.

FILE NUMBER	GRANTEES FAMILY NAMES	GIVEN NAMES ABCDEFGH	GIVEN NAMES IJKLMNO	GIVEN NAMES PQRSTUWXYZ	GRANTORS	BOOK	PAGE	No. of Acres	BRIEF DESCRIPTION, LOCATION, ETC. (Not Warranted)
7231 Sep 18, 1961	Smith	4-6-63 #25405	Cancelled Ollie Sumner R.M.E.	W. Donald	James R. Mann	682	137		Berry Rd. Chick Spgs. 2p. Bond for Title - 1/2 acre
7745 22-1961	"	Betty Lovell +		Sherman Robert	H. D. Collier	682	360		Chick Spgs. Chick Spgs. 2p. Lots 52 + 53, Darr St. near St. Howard Heights.
8530 Oct 2, 1961	"	Broadus R.			et al Oyle Stokes Curston	683	167		Part Lots 21, 22 + 23, Linton
8835 4-1961	"			Willie	et al Linsley Peden	683	328	1/2	acre Gantt 2p. of easement.
8841 4-1961	"			Willie et al	Otis Davis, et al	683	305		Agreement Creating R/L of Chick Spgs. 2p.
8878 5-1961	"			Winston	Tomnie C. Smith	683	372		Lot 17 Reid School Rd. Plot 3 Overbrook.
8946 5-1961	"	Clair J.			Analane C. Gibson	683	375		Lot 131 Woodville ave. Rd. Sec 1, Danglerwood.
9215 9-1961	"	Floyd H. Alfria L.			Douglas H. Henson	683	474		Lot 7, Old Easley Bridge Pleasant Valley.
9300 10-1961	"		Louise		et al James O. Tolbert	683	520		Lot 361 Pacific ave. Bygone Hills, Chick Spgs. 2p.
9274 10-1961	"	Ernestine I.			et al Donald J. Bolin	683	544		Lot 9 Blue Ridge Drive - Smith Prop. Highland 2p.
9411 11-1961	"		Milton B.		E. Inman, Master	684	53		Lots 5 + 8, James Bell Sec A, Gower Estates.
10894 27-1961	"	Clara B.	Joseph A.		Conyer + Gower, Inc.	685	131		Lot 75, Carolina ave. Sec 2, Sunset Heights.
11050 30-1961	"		Loyse Neil		Donald E. Balty	685	226		Lot 35, Vesper Circle,
11063 30-1961	"		Jerry J. et al		et al Eugene B. Cooper	685	195		Greer, Chick Spgs. 2p.
11153 31-1961	"	Man Floyd	Julia M. et al		Tax Collector George J. Miller, Co.	685	195	3.19	acres, Dillard Dr. - near Wanda + Louise Harr, Gantt 2p. Lot 81, Sec A, Englewood etc. Prop.

INDIRECT or GRANTEE Index to Deeds — Greenville County, S. C.

Open at Proper Tab according to First Letter or Letters of Name and refer to Buff Sub-Index sheet for page reference.

FILE NUMBER DATE OF RECORD	GRANTEES FAMILY NAMES	GIVEN NAMES ABCDEFGHIJ	GIVEN NAMES KLMNOP	GIVEN NAMES QRSTUVWXYZ	GRANTORS	BOOK	PAGE	No. of Acres	BRIEF DESCRIPTION, LOCATION, ETC. (Not Warranted)
11334 Nov. 1-1961	Smith	Effie Mae			Frank R. Smith	685	327		Brandon Plant. Lot 87, Patch & Sec. 1
11421 2-1961	"	²⁻¹⁸⁻¹⁷ ₂₋₃₋₆₄ Ollie Farnsworth R.M.C.		Inc. H. Lynn	Secretary of State	685	347		Charter
11398 2-1961	"	Nellie M.			George J. Miller Co. Tax Collector	685	349		St. Moore Hgh. Prop. J.C. Triplett, Est. Lot 10 Bk 3, Oakland Ave. + Carlyle
11366 2-1961	"			Ruby S.	et al Alfred Roggins	685	361		Glassy Mt. Tp. Lot - of C. Troy. III.
11397 2-1961	"	Jennie H.			Merritt A. Smith, Jr.	685	380		formerly Fairview Ave. Fair Hgh. 1/2 Int. Lot 15 + Part Lot 16,
11446 3-1961	"	Marion			C. J. Reid	685	413		Lot - 0.94 acre
11661 6-1961	"	Louise E.			D. F. Young, et al	685	485		Lot South Main St.
11651 6-1961	"	Mary B.			P. L. Bruce	685	487		Bruce Prop. Tract or Lot. adj. P. L.
11884 7-1961	"	Hoyt J. et al			Mauldin Const. Co.	685	525		Lot 11, Sylvania Dr. Dogwood Terrace
"	"	Corrie H. et al			"	685	525		"
11866 7-1961	"	Nettie			et al Kate McCallough Miller	686	7		Gravelly Tp. Int. Lot 3, Ponce de Leon Ave.
11947 8-1961	"	Francis S. Jr. et al			Mary Caroline Stewart	686	70		Lanseau Drive Highlands Lot 19, Ponce de Leon Dr.
12100 9-1961	"	Frank D.			H. G. Raines	686	121		Hampton Gardens Lot 11, Flamingo Dr. - Wade
12189 10-1961	"	Corrie			John P. Wright	686	206		Thright, Knott Tp. Lot 5, Prop. John P.
12300 13-1961	"	Milton J.			James C. Moon	686	226		Lots 1, 2, 5, 10, 11, 12 + 13 Including private roadway, Hwy. 14, Lot 3, 4 + 6 Taylor Road, O'Neal Tp.
"	"					686	226		"

INDIRECT or GRANTEE Index to Deeds — Greenville County, S. C.

Open at Proper Tab according to First Letter or Letters of Name and refer to Buff Sub-Index sheet for page reference.

FILE NUMBER DATE OF RECORD	GRANTEES FAMILY NAMES	GIVEN NAMES ABCDEFGHIJ	GIVEN NAMES KLMNO	GIVEN NAMES PQRSTUVWXYZ	GRANTORS	BOOK	PAGE	No. of Acres	BRIEF DESCRIPTION, LOCATION, ETC. (Not Warranted)
12311 Nov. 13-1961	Smith			Morris F.	J. G. Johnson et al	686	241		Mills No. 2 Village. Lots Blk. F 9 th ave. Judson Spgs. Tp.
12239 " 13-1961	"	Daisy et al			Julius B. Smith	686	274		Int. 3 acres, Chick House Road Sault Tp.
12551 " 15-1961	"	H. L. et al			Rufus C. Sutherland	686	340		2 Tracts = 7 acres near White Plat 2 Sunset Hills.
12936 " 20-1961	"		M. H.		Frances Miller Jones	686	480		Lot 57, Semecole Dr. Dr. - East Overbrook.
13219 " 22-1961	"			Walter J. Jr.	Violette S. Best	687	35		Part Lot 16, Briarcliff Dr. - Buena Vista.
13186 " 22-1961	"	Alvin J.			Larry H. Shaw	687	50		Lots 12+13, Blk. D. Sutton Map 2, Sans Soucy Heights
13195 " 22-1961	"			John C.	Jack E. Shaw, Inc. Peder	687	79		Lot 68, Senator Pettin. Ave.
13196 " 22-1961	"	George B.			Dorothy H. Allen et al	687	81		Lease Lot By Pass 291
13198 " 22-1961	"	George B.			Alma B. Green	687	84		Lease Lot By Pass 291
13465 " 27-1961	"	Frances H.			Elizabeth H. Bailey	687	256		Williams Dr. 1/2 Int. Lot 23, 1/4 Lot 22 Sgt. Stone Lake Heights
14223 Dec. 5-1961	"	Charlotte R. +		H. Lindsay Jr.	Neal J. Ponder et al	688	1		Lot 97 Lake Forest Dr. Valleyhaven, O'Neal Tp.
14649 " 11-1961	"			William M.	Raymond Guy Smith	688	211		Lot 4 Memorial Dr. - Etn.
14770 " 12-1961	"			P. L. Jr.	Perry L. Smith	688	261	2.03	acres, Chick Spgs. Tp.
14883 " 13-1961	"				St. Dennis et al Albert D. Jackson	688	319		Lot 2 O'Neal Tp. Edwards Forest.
14880 " 13-1961	"			H. Dennis	Carol L. Bomar	688	318		Lot 7 Bellview Drive. Private Road.
15006 " 14-1961	"			James Larry	A. M. Bridges	688	386		Lot on Poor House Rd.

INDIRECT or GRANTEE Index to Deeds — Greenville County, S. C.

☞ Open at Proper Tab according to First Letter or Letters of Name and refer to Buff Sub-Index sheet for page reference.

FILE NUMBER DATE OF RECORD	GRANTEES FAMILY NAMES	GIVEN NAMES ABCDEFGHIJ	GIVEN NAMES JKLMNO	GIVEN NAMES PQRSTUVWXYZ	GRANTORS	BOOK	PAGE	No. of Acres	BRIEF DESCRIPTION, LOCATION, ETC. (Not Warranted)
15004 Dec. 14-1961	Smith	Glenn R			Edgar L. Atkins Construction Co., Inc.	688	396	10	Mt. Zion Acres + Strip - Paris
15200 15-1961	"	Dora Lee +		M. William J.	Louis Conrad et al	688	422		Plot 1, Homestead, acre. Lot 29, Homewood, Ave., Hampton Terrace.
15232 16-1961	"	Hannah B. + Joe M			Pearl M. Brantley	688	457		Lot 30, Lissa Drive, Wade.
15369 18-1961	"	Champ A. Jr. et al			Ouren, Inc.	688	484		Lot 82, Mapleton Dr. Pineforest Subd.
15446 19-1961	"			Martha Ann, et al	"	688	484		Ave. Richland Hill. Int. Lot 24, Mt. Zion
15437 19-1961	"			F. S. Gary Raymond	Eva M. Good H. Dennis Smith	688	536		Dr. Valley Home Area, Sec 4 O'Neal Sp Lot 74, cor Valley Creek Dr. + Perry
15713 21-1961	"			Frank Robert	Chestnut Hills No. 1, Inc.	689	115		Chestnut Hills No. 1 Lot 90, Farmington Rd.
16239 29-1961	"			Marion A. et al	Gordon Smith	689	263	1	acre, State Hwy. 14. Chick Spgs. Tp.
16638 Jan. 4-1962	"			Jean E. et al Leona J.	Robert Smith	689	263		F. B. Bates Prop. Part Lot 66 Anderson Rd. Heights No. 2
16609 4-1962	"	Henry Lee			Josie Smith, et al	689	461		Pat 37, River St. Westtown Beverly Lane, University Park.
16930 8-1962	"			Robert Lee, Jr.	Leslie + Shaw, Inc.	689	541		Lot 98, cor. Dudley Blvd. + East Chick Spgs. Tp.
17525 15-1962	"	Clarence			M. M. Mattox, et al	690	319		Lot 21 + 22, J. M. Mattox Village, Ft. Inn
17741 17-1962	"			Halter H.	Real Estate Fund, Inc.	690	397		Lot 53, Dan Circle, Inn Belle Meade, Secs. 1 + 2.
18028 20-1962	"	Barney Oreyette			Jackson L. Winchester, et al	690	525		Lot 96, York Circle -

INDIRECT or GRANTEE Index to Deeds - Greenville County, S. C.

Open at Proper Tab according to First Letter or Letters of
Name and refer to Buff Sub-Index sheet for page reference.

KEYS PRINTING CO.

FILE NUMBER DATE OF RECORD	GRANTEES FAMILY NAMES	GIVEN NAMES ABCDEFGH	GIVEN NAMES IJKLMNO	GIVEN NAMES PQRSTUVWXYZ	GRANTORS	BOOK	PAGE	NO. OF ACRES	BRIEF DESCRIPTION, LOCATION, ETC. (NOT WARRANTED)
18099 Jan. 22-1962	Smith			Morris J.	C. D. Waters	690	536		Appts. Jp. Pat 13 Oak Dr. Chick
18434 " 25-1962	"			James	William Thomas Forrest <i>et al</i>	691	141		Appts. Jp. Lot 4, Hall St. Chick
18700 Jan. 29-1962	"	Billy K.			Lebens E. Upchurch <i>et al.</i>	691	232		Potomac Ave., Pleasant Valley Lot 158 + Part Lot 159 Dr., Highview area
18996 Feb. 1-1962	"	Harvey J. & Louise H.			James E. Mills, <i>et al.</i>	691	342	2.88	Acres (Lot 21) Courtland Circle Road
18997 " 1-1962	"	Calvin J.			Charlton P. Armstrong <i>jr.</i>	691	346		Lots 3, 4 + 5, Sec. C, Lake Sylva, Mauldin, Austin Jp.
19039 " 2-1962	"	Florence L. +		Wallace O.	Wm. R. Timmons, <i>jr.</i>	691	363		Lot 151, Fairfield Dr.
19094 " 2-1962	"	Mrs. Maudie			M. J. Bidwell <i>et al.</i>	691	373		Lots 19 + 61, Bk. 5, Mayfair Est Lot 17, Pine Brook Extn. + Post
19859 " 12-1962	"	Clifford B.			Natl. Bank, Co. - <i>jr.</i> Citizens + Southern	692	85		Carras Head Div. Cleveland Jp Lot 5 Sec. A Sunrise Dr.
19860 " 12-1962	"	Clifford J.			Ind. + <i>jr.</i> Dixon Hayne Irvine	692	87		Mt. - Carras Head Co. Cleveland Jp Lot 5, Sunrise Dr. Prof. Paris
19861 " 12-1962	"	Clifford J.			+ <i>jr.</i> H. Harris Irvine Ind.	692	89		Carras Head Co. Sec. A, Cleveland Jp Lot 5, Sunrise Dr. Prof. Paris mt.
"	"	Clifford J.			Mrs. Clifford B. Smith, <i>as jr.</i>	692	93		Carras Head Co. Sec. A, Cleveland Jp Lot 5 Sunrise Dr. Prof. Paris mt. - Aron Park
20166 " 15-1962	"			Lon Ballenger	Cecil D. Ballenger	692	294		Int Lot. 105 Severn Lane Fairview Jp.
20616 " 20-1962	"			Frank H. Jr.	Frank Smith, Sr.	692	483		1 acre S. C. Hwy. 418. Butler Jp.
20588 " 20-1962	"			Lovely Azilee	Broadus Durant	692	497		Lot Ponder Road. Sherwood Forest
20897 " 22-1962	"	Clara B. & Joseph A.			L. A. Marsden, <i>et al.</i>	693	40		Lot 104 Pine Abbott St. Pine Hill Village
20977 " 23-1962	"			Isiah	Wilmington Wooten Corp. of	693	89		Lot 117 French Lane.

INDIRECT or GRANTEE Index to Deeds - Greenville County, S. C.

Open at Proper Tab according to First Letter or Letters of Name and refer to Buff Sub-Index sheet for page reference.

KEYS PRINTING CO.

FILE NUMBER	GRANTEES FAMILY NAMES	GIVEN NAMES ABCDEFGH	GIVEN NAMES IJKLMNO	GIVEN NAMES PQRSTUVWXYZ	GRANTORS	BOOK	PAGE	NO. OF ACRES	BRIEF DESCRIPTION, LOCATION, ETC. (NOT WARRANTED)
DATE OF RECORD									
21221 Feb. 27, 1962	Smith			Phillip J.	William R. Timmons, Jr.	693	214		Mrs Swain Gardens, Butler Tp. Lot 82, McSwain Drive.
21502 Mar. 1, 1962	"	Alfred J. Jr. et al			R. M. Cain, et al	693	317		Trust Agreement Blvd. City
21482 " 1, 1962	"	Alfred J. Jr. et al			Emmet J. Shaughnessy et al	693	326		Tract 2, Wade Hampton manoir, Austin Tp.
21969 " 7, 1962	"	C. Mac		Virginia	Wm R. Timmons Jr	693	515		Lot 117, Drury Lane, Glendale,
22058 " 8, 1962	"		Louise D.		Robert Moore	694	6		Lots 29 + 30, Carlton Ave.
22195 " 9, 1962	"	Bishop E. et al			Robert B. Willey et al	694	391		Lot 54, Lannean Dr., Lannean Drive Highlands
"	"	Evelyn A. et al			"	694	391		
22479 Mar. 13, 1962	"	Dorothy S.		Robert H.	E. J. Mc. Carty	694	125		Sec. a Gower Estates Part Lot 31, Pimlico Rd.
22463 " 13, 1962	"	Grace R. + Louis A.			Agnes Mosteller Holliday	694	140	38.69	Acres, Gap Creek Rd.
22801 " 15, 1962	"		Odelle G. Dickens		Gussie Orr Sedford	694	271		Lot 2 + Part Lot 1, Gordon St.
"	"			Stephen	"	694	271		
22883 " 16, 1962	"		Mamie M.		Edgar H. Smith	694	317		+ River Rd. Butler Tp. Int 16.48 acres Batesville Rd. Rd. Butler Tp.
32442 " 16, 1962	"	Edgar H.			Mamie M. Smith	694	318		Int. 8.27 Acres, Batesville Road. Hughes Heights
23024 " 19, 1962	"	Helen J. + M. L.			J. J. Hughes	694	420		Lot 8, Bk D, West Parker
23546 " 24, 1962	"	Gerald H. et al			William E. Creaman	695	79		Lot 67, Roberts Dr. Cherokee Forest
"	"	Anne J. et al			"	695	79		Sec. 3.

INDIRECT or GRANTEE Index to Deeds - Greenville County, S. C.

Open at Proper Tab according to First Letter or Letters of Name and refer to Buff Sub-Index sheet for page reference.

KEYS PRINTING CO.

FILE NUMBER	GRANTEES FAMILY NAMES	GIVEN NAMES ABCDEFGH	GIVEN NAMES IJKLMNO	GIVEN NAMES PQRSTUWXYZ	GRANTORS	BOOK	PAGE	NO. OF ACRES	BRIEF DESCRIPTION, LOCATION, ETC. (NOT WARRANTED)
23713 Mar. 26-1962	Smith			Velma	William Jerry Smith	695	107		Woodville Heights. Lot 11 Belk C. Alise St Liberty Park Subd.
23778 " 27-1962		George C.			M. H. Proffitt	695	152		Lot 12 Proffitt Dr. Rd. Butler Tr.
24146 " 30-1962		H. Hoke			Dewitt J. Green	695	305	1	acre Grille - Pelham line near Green Chick Spgs. Tr.
24217 " 31-1962			Ozella		Calvin Smith	695	329		Int. Lot, Grille - Spky. - Counties
24486 Apr. 4-1962				H. Dennis	Mylene H. Fleming	695	454	2.16	acres O'Neal Tr. part 2 Prop. Willm S. Hood
24528 " 4-1962		Charles A. II			Willis S. Hood	695	456		Triangular Strip out of + Mal Dr. - Grand View Tr.
24781 " 6-1962				Taylor Ruth	Mae Hymn Black	695	520		Lots 1+2 cov. Cedar Lane Rd. Circle + Digerville Ch. Exp. Tr.
24727 " 6-1962			Louie		James H. Crain	695	528		Lots 1, 33+34 cov. Blue Ridge Rd. - Gantt Tr.
24925 " 9-1962		Clyde			James Frank Winestock	696	10		Lot 5, Old Augusta Brookwood Subd. Chick Spgs. Tr.
25222 " 12-1962			Kenneth +	Peggy H.	H. Hayes, et al	696	165		Lot 45 Ridgeway Circle, Rd. - States Mfg. Co.
26815 " 30-1962		Harold B. Sr.			Martha J. Compton	697	167		Lot 2, Belk H. Valley Bridge Park.
26868 " 30-1962			Leon +	Sara J.	Leslie + Shaw, Inc	697	190		Lot 3 Ray St. Kentland Roland Heights near S.ville
27269 May 4-1962			A. E. Sr.		S.ville, Investors	697	377		Lot 56, 20th Circle, Estates, Chick Spgs. Tr.
27263 " 4-1962		Blenda S. +	Medford A.		Milton E. Mc Cain	697	386		Lot 24, Nimble St. Piedmont Acres, Sec. 2, Chick Spgs. Tr.
27476 " 7-1962		Barbara S. +	Joseph O.		Arthur O. Campbell	697	435		Lot 153, Northway Dr. Oakhurst Fairview Tr.
27559 " 8-1962		C. J. Jr. +	Marion J.		Douglas B. Hughes	697	453		Lot Green St. Ft. James

INDIRECT or GRANTEE Index to Deeds - Greenville County, S. C.

Open at Proper Tab according to First Letter or Letters of Name and refer to Buff Sub-Index sheet for page reference.

KEYS PRINTING CO.

FILE NUMBER DATE OF RECORD	GRANTEES FAMILY NAMES	GIVEN NAMES ABCDEFGH	GIVEN NAMES IJKLMNO	GIVEN NAMES PQRSTUVWXYZ	GRANTORS	BOOK	PAGE	NO. OF ACRES	BRIEF DESCRIPTION, LOCATION, ETC. (NOT WARRANTED)
27756 May 10-1962	Smith			H. Dennis	B. C. Campbell	698	22	14.63	Rd. O'Neal Tp. Acres, Grace Meadow
27937 " 11-1962				James Oliver	Etta B. Smith Wife	698	62		Lot. Perry Ave. Mill Village, S.ville.
28095 " 14-1962				Louie E.	Fidelity Fed. S. L.	698	153		Lot 74, First St. Woodside Dr. Holliday Hill, O'Neal Tp.
28365 " 16-1962				Joe Bush	Agnes M. Holliday	698	282		Lot 37, Holliday Rd. & Northwell Greenbriar, Austin Tp.
28496 " 18-1962				B. Jr. Raymond	William J. Greer	698	323		Lot 97, Log Shoals Rd. Ocean Terrace.
29090 " 24-1962				Marie A. + Ray C.	Ernest R. Atkins et al	698	520		Lot 82, Twin Springs Dr.
29278 " 26-1962				Alice J. et al	H. B. Tumbler	699	56		Lot 211, Nottingham Rd. Sherwood Forest.
				Claudell, et al	"	699	56		
29426 " 28-1962				Ernest H.	Edward M. Cape	699	103		Lot 12, Danglewood- ave. Fair Heights
29756 " 31-1962				Albert L.	Ernest E. Suggs	699	249		Lot 15, Blk. B. Bleckley Timberlake, Sec. III. Butler Sp.
29752 " 31-1962				Bene L.	H. J. Martin, et al	699	245		Lot 26, Old Sp. Rd. + Bennett Ave. - Greer.
29968 June 4-1962				H. Dennis	D. S. Maddell	699	387		Lots 41 + 42, Green St. City View.
30384 " 7-1962				Gus	James E. Moore	699	531		Lot 43, Morgan St.
30468 " 8-1962				Claude + Kathleen H.	H. A. Garrison, et al	700	2		Lot. Grose Tp.
30652 " 11-1962				John Irving	Nora Watson Smith	700	63		Power of Atty -
30707 " 12-1962				Herbert Otto	J. D. West, Ex.	700	74	2.8	Acres, Highland Tp.

INDIRECT or GRANTEE Index to Deeds - Greenville County, S. C.

Open at Proper Tab according to First Letter or Letters of Name and refer to Buff Sub-Index sheet for page reference.

KEYS PRINTING CO.

FILE NUMBER	GRANTEES FAMILY NAMES	GIVEN NAMES ABCDEFGH	GIVEN NAMES IJKLMNO	GIVEN NAMES PQRSTUWXYZ	GRANTORS	BOOK	PAGE	No. OF ACRES	BRIEF DESCRIPTION, LOCATION, ETC. (NOT WARRANTED)
3558 Aug 3-1962	Smith			et al Ruth M	Henry G. Hester	703	500		Edn. Acl 2, Forest Hills. Part Lot 14, East Jarvis Rd. Brandon Plant.
3932 " 8-1962	"	Billy E. +	Mary C.		et al James O. Ballinger	704	100		Lot 398, Sec 2, Wilson St.
4048 " 9-1962	"			H. Dennis	et al Howard Seasey	704	145		O'Neal Jf. Lots 2 C. Hwy. 210.
4166 " 10-1962	"	Cecile J.			Eva Wrenn, Cox	704	175		St. - (Less Part sold off) City Greater Part Lot 32, Dabson Sunset Heights, near Ft. Inn.
4373 " 13-1962	"		Marjorie C.	et al	Geo P. Hench, Jr.	704	245		Lots 75+76 S.C. Hwy. 418 Pinewood Estates
4664 " 16-1962	"	H. J. +	Myrtis H.		M. W. Fore	704	416		Lot 38, Myrtle Way - Laure, Holly Vista
4661 " 16-1962	"	Carl +		Pearle M.	M. W. Fore	704	420		Lots 33+34, Arrowhead Piedmont Estates, Chick Spgs. Jf.
4727 " 16-1962	"	Dorothy M.			M. M. Meadows	704	422		Lot 127, Churchill ave. + some ac.
5036 " 21-1962	"		James L.		Wady L. Smith, et al	705	33		Lot Georgia Rd. Fairview Ave., Endree Heights.
5102 " 21-1962	"		Louise E.		James W. Crain	705	85		Lot 26, Mountain View Riverside, + 6.42 acres, Bates Sp.
5055 " 21-1962	"	Wladys B.			E. Ironan, Master	705	37		Lot 3, Blk. I, Columbia ave. Dr., Palando Hills.
5053 " 21-1962	"		Louise E.		Hugh Tallent, et al	705	28	5	Lots 2 + 3, Blk. B, Earle acres. Groll. Co.
5160 " 22-1962	"	Herbert Otto			S. D. O'Shields	705	107	7.72	Acres Spgs. Co. + Circle League Est. Sville.
5330 " 23-1962	"	Charles Augustus, Jr.			Ruth G. Stone	705	144		Part Lots 32 + 33 Pliny
5942 " 30-1962	"	Devola P. et al			James S. Cooley	705	437		Lots 36, 37 + 38, Oak Hill Dr. - in or near Piedmont.
	"	Floyd H. et al			" " "	705	437		

INDIRECT or GRANTEE Index to Deeds - Greenville County, S. C.

Open at Proper Tab according to First Letter or Letters of Name and refer to Buff Sub-Index sheet for page reference.

KEYS PRINTING CO.

FILE NUMBER DATE OF RECORD	GRANTEES FAMILY NAMES	GIVEN NAMES ABCDEFGHIJ	GIVEN NAMES JKLMNOPQ	GIVEN NAMES RSTUVWXYZ	GRANTORS	BOOK	PAGE	NO. OF ACRES	BRIEF DESCRIPTION, LOCATION, ETC. (NOT WARRANTED)
6589 Sep. 7-1962	Smith			Jr. William E.	et al H. H. Kellett, Jr.	706	226		Forest Heights. Lot 54 East Jarvis Rd.
6769 " 10-1962	:		James B.		Thomas H. Elmore	706	280		Chick Spgs. Tp. Lot 38 - Forest Hills.
6958 " 11-1962	:		Louie C.		Lignore, Inc. Richland Wholesale	706	350		Enoree Heights Lot 3 Tigerville Rd.
7138 " 13-1962	:	Charles	Augustus, Jr.		Jeff R. Richardson, Jr.	706	423		Circle, Blaque Ests. - S.ville Int. Part Lots 32+33, Plancy
7619 " 19-1962	:	Eugene D.		Patricia J.	M. H. Fore	707	110		Thynette Estates Lot 59, Macconin ave.
8335 " 26-1962	:				Robert H. Harriette D. Boggs	707	335		Sec 2 Lake Forest - Lot 106, Hermitage Rd.
8424 " 27-1962	:		Jesse + Willie	Mac	M. H. Fore	707	415		Moltzman Estates - Lot 97, Pine Oak Dr.
8522 " 28-1962	:		Nellie		Matthew S. Smith, Jr.	707	461		Sec. 9 Green Chick Spgs. Tp. Lot Spring St. Needmore
8712 Oct 1-1962	:			R. Franklin	et al Walter H. Stamey	708	18		Rockwood Enterprise, Inc. Butler Lots 1+2, Woodruff Rd.
8871 " 2-1962	:	Ethelyn B.	Lynn C.		S. N. Berry, et al	708	68		Broadmoor - Lot 16, Holmsby Lane -
8935 " 3-1962	:	Cletus L.	Juanita		et al Charles H. George	708	81		Circle + S.C. Hwy. 291 Part Lot 53, North Garden
9238 " 5-1962	:		Olea H.		Rosa Farmer	708	233	10.57	acres - Shirwood Forest
9599 " 10-1962	:		Fletcher J.		Jr. Moffatt S. Sherard	708	439		Lot 127, Lakeland Blvd. Shirwood Forest
9598 " 10-1962	:		Fletcher J.		Jr. et al Robert S. Watkins	708	440		Lot 127, Lakeland Blvd. Rd. + Joan St. - O'Neal Tp.
9781 " 12-1962	:			H. Dennis	Joseph P. Williams	708	514		Lot 23, Milford Church Ridge Rd. - Butler, Tp.
9914 " 13-1962	:			R. Franklin	et al James H. McCall	709	11		All Lot 20, Part Lots 19+18

INDIRECT or GRANTEE Index to Deeds - Greenville County, S. C.

Open at Proper Tab according to First Letter or Letters of
Name and refer to Buff Sub-Index sheet for page reference.

KEYS PRINTING CO.

FILE NUMBER	GRANTEES FAMILY NAMES	GIVEN NAMES ABCDEFGH	GIVEN NAMES IJKLMNO	GIVEN NAMES PQRSTUVWXYZ	GRANTORS	BOOK	PAGE	No. OF ACRES	BRIEF DESCRIPTION, LOCATION, ETC. (NOT WARRANTED)
DATE OF RECORD									
9996 Oct. 15-1962	Smith	Bobby L. &	Mary T.		Robert Vernon Pyle	709	36		Ave. - Pleasant Valley - Lot 34, Pleasant Ridge
10134 " 16-1962	"	C. J., Sr.			C. J. Smith, Jr.	709	90		Lot. Weston St. St. Inn.
10265 " 17-1962	"	Brooke, Inc.			Secretary of State	709	141		Agreement of Consolidation
10692 " 22-1962	"		Maudie A.		Clifton LeRoy Stancel	709	279		Lot. East Washington av.
10660 " 22-1962	"			H. Dennis	Joseph P. Williams	709	292		Lot 22, Joan St. O'Neal
10890 " 24-1962	"			J. C. et al et al Virginia	Realty, Inc.	709	359		Lot 34, Antioch St - (formerly M ^{rs} Arthur St.)
10885 " 24-1962	"	C. M.			Alafair Alexander Jr.	709	363		Part Lot 19, North St School - also Lot 69, Oak Bluff - Fore
11129 " 26-1962	"		Jennie H.		Merritt H. Smith	709	486	23.17	Acres, near Old Hundred Develop. also Personal Prop.
11509 " 31-1962	"	Drug Co, Inc.			J. B. Murray, et al	710	76		Lot 333, Lake Lanier
11664 Nov. 1-1962	"	Bryce O.			Edna J. Nagle	710	119		Lot 14, Emma St. Pine Hill Village
12145 " 7-1962	"	Harry L.			Richard D. Wooster	710	280		Lot 125, West Castle Rd. Boiling Springs Rd. Chick Spgs. S.C.
12151 " 7-1962	"		Morris J.		Ansel J. Ross	710	302		Part West 1/4 E. Ross Lands. Sherwood Forest
12285 " 8-1962	"	Fletcher J.			E. Inman, Master	710	327		Lot 127, Le Grand Blvd. Riverdale acre, Paris Int. S.C.
13717 " 26-1962	"	Harold			Wilton Jerry Miller	711	281		Lot 31, Wallpot Drive. Sec. A, Englewood Estn.
13752 " 27-1962	"	Alice J. +	Joseph. E.		M. St. Fore	711	311		Lot 56, Evelyn Drive.

INDIRECT or GRANTEE Index to Deeds — Greenville County, S. C.

Cott Family Name Index No. 75
Copyright 1949

To locate names, open at SURNAME INITIAL TAB and refer
to Buff Sub-Index sheet for page reference.

Made by The Cott Index Company, Columbus, Ohio
Sold by Walker, Evans & Cogswell Co., Charleston, S. C.

()

FILE NUMBER	GRANTEES FAMILY NAMES	GIVEN NAMES ABCDEFGH	GIVEN NAMES IJKLMNO	GIVEN NAMES PQRSTUVWXYZ	GRANTORS	BOOK	PAGE	No. of Acres	BRIEF DESCRIPTION, LOCATION, ETC. (Not Warranted)
DATE OF RECORD									
14076 Nov. 29. 1962	Smith	Byrdie K.			James Allen Roe, et al	711	455		Ref. "map of West Park" Lots 347+348 Verner Springs Chick Spgs. 2p.
14053 " 29. 1962				W. Dennis	Lewis Walker Hughes	711	417		Lot 5, Greer - O'Neal Rd.
15144 Dec. 12. 1962				Larry E. et al	William J. Greer	712	375		Lot 93 Fairlane Dr - Greenbrier, Austin Tp.
15625 " 18. 1962				Marilyn J. et al	et al W. Dennis Nathan Trotter	712	547	1.4	4. James Est. O'Neal Tp. Acres (Lot 19) Prop. Fred St. Kapatena
15718 " 19. 1962				Lois S. + Richard	J. H. Pennebaker	713	54		Lot 3 Blk J Oregon Brookmoor.
15844 " 20. 1962		Ethelyn B.	Lynn P.		L. M. Berry, et al	713	111		Lot 13 Sandringham Rd. Wetherwell Dr. Holliday Hill?
15949 " 21. 1962				Joe Bud	Agnes M. Holliday	713	131		Lot 34, Mary Grove Lane + Dyre, Seab. Lake Forest.
16067 " 22. 1962				J. Wallace	Theodore D. Clement, et al	713	206		Lot 68 Lake Fairfield Stone Lake Hght.
16180 " 27. 1962		A. J.			Natl. Bank, Adm. + Br. Citizens + Southern	713	263		Lot 66 Lake Forest Dr. & 2 Ridge
16554 " 31. 1962				Lois S.	William Howard Smith	713	354		1/2 Int. Lot Crescent Height, Yantt Tp.
16544 " 31. 1962				James	McLain Hall et al	713	361		Lot 9 Jet Court Smith. Austin Tp. also tract adj.
16922 Jan. 4. 1963					S. Avery Henry C. White	713	529	10	Acres, Piggy Road. Georgia Rd. & near Huff Creek
17215 " 8. 1963		Fred			Susie Jackson	714	66		Lot on road leading from Charter
17651 " 12. 1963		- Foy, Inc.			Secretary of State et al	714	243		Restatement of (all) Queen Heights
17649 " 12. 1963		Eugene + Lillie Mae			Frank Sales, Jr.	714	255		Lot 7 + Part Lot 8, Blk B.

INDIRECT or GRANTEE Index to Deeds — Greenville County, S. C.

REG. U. S. PAT. OFFICE *Chas McCott* County Indexes Since 1888 An Identifying Trade Mark

To locate names, open at SURNAME INITIAL TAB and refer to Buff Sub-Index sheet for page reference.

Cott Family Name Index No. 75 Copyright 1949

FILE NUMBER DATE OF RECORD	GRANTEES FAMILY NAMES	GIVEN NAMES ABCDEFGHIJ	GIVEN NAMES JKLMNO	GIVEN NAMES PQRSTUVWXYZ	GRANTORS	BOOK	PAGE	No. of Acres	BRIEF DESCRIPTION, LOCATION, ETC. (Not Warranted)
17877 Jan. 15. 1963	Smith		Joe K. et al		John H. Tolison ^{et al}	714	416	81	Acres, Fairview Tp.
17878 " 15. 1963	"		Margaret H. et al		"	714	416	81	Fairview Tp.
18082 " 17. 1963	"		Joe K. et al		Charles P. Tolison	714	406	81	Acres, less 1 acre,
18083 " 17. 1963	"		Margaret H. et al		"	714	406		also lots 5+27, County Road Lot 6 P. L. Hymn Est. Chick Spgs Tp.
18334 " 19. 1963	"		Joe B		Jacob Samuel Craft	714	481		Holl. O'Neal Tp. Lot 38, Holliday Rd. Holliday
18551 " 22. 1963	"		Joe Bud		Agnes M. Holliday	714	482		Shamrock acres. Lot 19 Shamrock Circle, Austm Tp.
18694 " 23. 1963	"		J. Billy	H. H.	J. Frank Williams	715	1	6 2/3	acres, Suffleton Rd. O'Neal Tp.
18688 " 23. 1963	"		Jack Hubert	formerly	D. D. Hughes Cora Smith Berry	715	146	4	Acres, Deer Lake Rd. Rever Bros. Inc. Milk Mill #1
19174 " 29. 1963	"	Archie J.	Lizzie N.	Verla F.	James Henry Smith	715	149		Lot 211 Subd. Village of Set Heights near Ft. Ingh.
19166 " 29. 1963	"		Mildred		James C. Hamby	715	277		Lot 68 Sun Set Court, Sun Prop. J. D. Hood -
19263 " 30. 1963	"		Joe B		Walter E. Smith	715	281		1/2 Int. 9.80 acre (Lot 4) ^{down} ^{at} ^{top} Motherwell Dr. Holiday Hill Subd. Tp.
21164 " 20. 1963	"	Byrdie K.			James R. Godfrey et al (Richard Shalaby)	715	320		Line 18 1/4 Verner Spgs. Rd. Lots 365 + 366 + 1/2 Street car
21157 " 20. 1963	"		Ralph E.		Richard Shalaby	715	502		are. Paris - Pinney Park. Lots 69 + 70 Orlands Chick Spgs. Tp.
	"		Katherine Hattie	et al	G. Sidney Garrett	717	47	10	acres less parts sold off,
	"				Hattie H. Smith	717	36		

INDIRECT or GRANTEE Index to Deeds - Greenville County, S. C.

Open at Proper Tab according to First Letter or Letters of Name and refer to Buff Sub-Index sheet for page reference.

KEYS PRINTING CO.

FILE NUMBER	GRANTEES FAMILY NAMES	GIVEN NAMES ABCDEFGH	GIVEN NAMES IJKLMNO	GIVEN NAMES PQRSTUWXYZ	GRANTORS	BOOK	PAGE	No. OF ACRES	BRIEF DESCRIPTION, LOCATION, ETC. (NOT WARRANTED)
DATE OF RECORD									
21157 Feb 20 1963	Smith	Edna Maurice, et al			Kettie H. Smith	717	36		
" " "	"	Grace Ann, et al			" " "	717	36	10	acres less lots sold off, Chick Spgs. Sp.
" " "	"		Lewis Keith, et al		" " "	717	36		Chick Spgs. Sp.
21309 " 22-1963	"	Alvin E.			George H. Lindsey et al	717	118		1/3 Int. 35.7 acres, S.C. Hwy. 253
21739 " 27-1963	"			H. Dennis	William M. Smith	717	289		Fallenhaven, O'Neal Sp.
21806 " 28-1963	"	Carolyn C.			H. L. Smith	717	334		Lot 4 Memorial Dr. - E. Wm White Horse Rd. Gantt Sp.
21814 " 28-1963	"			H. Sterling	Walter L. Miller et al	717	335		1/2 Int. 7 acres, near Belle Meade Subd. Gantt Sp.
21856 " 28-1963	"	Gaines A.			L. Broadus Campbell	717	353	1.0	acre Brushy Creek Gull Air Estates
22472 Mar 7 1963	"	A. D. + Mary E.			M. H. Fore	718	25		Lot 70 Waxhaw Way.
23571 " 19-1963	"		J. Verne, et al		Mrs. Olive J. William et al	718	415		Chick Spgs. Sp. Lot 2 South Ave. Green.
24220 " 26-1963	"	Curtis R.			Renfrow C. Halloway	719	134		Plainsborough Forest. Lot 11, Conway Drive.
24817 Apr 1-1963	"			H. Dennis	Lewis H. Hughes	719	348	5.44	mill, O'Neal Sp. acres, near Sulwhath
24985 " 2-1963	"	Harry Marquis, et al			Victor C. Hembree	719	400		Lot 242, Conestee Subd. + Lot 241, Fourth Ave.
"	"		Juanita G., et al		" " "	719	400		Pine Forest. Road, O'Neal Sp.
24942 " 2-1963	"			H. Dennis	C. E. Lindsey	719	420	17.74	acres, Milford Church
24899 " 2-1963	"			H. Dennis	E. Inman, Master	719	448		Morrow Park, Green. Lots 21, 22 + 23, Morrow Ave.

INDIRECT or GRANTEE Index to Deeds - Greenville County, S. C.

Open at Proper Tab according to First Letter or Letters of Name and refer to Buff Sub-Index sheet for page reference.

KEYS PRINTING CO.

FILE NUMBER DATE OF RECORD	GRANTEES FAMILY NAMES	GIVEN NAMES ABCDEFGHIJ	GIVEN NAMES KLMNOPQ	GIVEN NAMES RSTUVWXYZ	GRANTORS	BOOK	PAGE	No. OF ACRES	BRIEF DESCRIPTION, LOCATION, ETC. (NOT WARRANTED)
25196 Apr. 4-1963	Smith	Edith S. &		Weston C.	Mrs. Gladys Knight Taylor	719	499		Arlington Ave. Lot cov. Green Ave +
25308 " 5-1963	"		Jack	Hubert	Earl H. Southern	719	538	1	acre, O'Neal Sp.
25965 " 12-1963	"			Robert	James L. Nix	720	248		Chick Spgs. Sp. Lot 32 Forest Hills.
25967 " 12-1963	"		Leo		Thelma Hand	720	261		acre, O'Neal Sp. 1/4 Int. 7.93 acres + 17.83
26015 " 12-1963	"		Leo		Earline S. Stone	720	262		acre, O'Neal Sp. 1/4 Int. 7.93 acres + 17.83
26166 " 15-1963	"			Gary Raymond	George H. Kirby	720	311		Mill Village Lot 154, Branch St. Green
26164 " 15-1963	"			H. Dennis	Howard Searcy ^{et al}	720	332	1.78	acre, O'Neal Sp.
26283 " 16-1963	"	Blanche M. + John D.			Wade H. Norton ^{et al}	720	380	13.37	acres (tract 3) Austin Sp. near Hwy. meadowbrook Farm
26444 " 17-1963	"	Floyd C.			Lena Mae Mece	720	422		Brookhaven, chick Spgs. Sp. Lot 10 + Part Lot 33 Old
26552 " 18-1963	"		James H.	et al	Roy M. Dobson, Jr.	720	485		Greenfields Butler Sp. Lot 22 Benjamin ave.
26888 " 22-1963	"	Alvin E.			H. H. Alford	721	59		St. Inn, Fairview Sp. Lot 7 Mitchell Road.
26998 " 23-1963	"			H. C.	D. B. Hughes	721	122		Western Hills. Lot 2 Thackston St.
27017 " 23-1963	"	Gail F. + Melvin			Harmon O. Coleman	721	133		South Forest Est. Add. 1 Lot 31 Ineson Dr. Sec. 2
27006 " 23-1963	"	Ben Merwin, Jr. +		Phyllis	William R. Spencer, Jr.	721	141		Parkdale. Lot 217, Plainfield Circle,
27136 " 24-1963	"	David R. et al			Wesley M. Rose	721	177		Parkdale. Lot 4, Parkdale Drive.
"	"	Nazel A. et al			"	721	177		"

INDIRECT or GRANTEE Index to Deeds - Greenville County, S. C.

Open at Proper Tab according to First Letter or Letters of Name and refer to Buff Sub-Index sheet for page reference.

KEYS PRINTING CO.

FILE NUMBER	DATE OF RECORD	GRANTEES FAMILY NAMES	GIVEN NAMES ABCDEFGH	GIVEN NAMES IJKLMNO	GIVEN NAMES PQRSTUWXYZ	GRANTORS	BOOK	PAGE	No. OF ACRES	BRIEF DESCRIPTION, LOCATION, ETC. (NOT WARRANTED)
27762	Apr. 30. 1963	Smith		Lewis E. &	Rebecca C.	(Guy W. Campbell) G. W. Campbell	721	469	1.44	Road, Butler Sp. Acres Smith Hinds
28158	May 3. 1963	"			Co. S. S. Lumb	et al B. S. Buchanan	722	80		ap. + Elizabeth Dr. Lot 241 + Strip cor Barbara
28734	" 9. 1963	"		Lloyd A.		H. W. Leslie	722	294		Amivetauk. St.) East Lynne ad. Lot 127, Johnson St. Snow
28717	" 9. 1963	"		Lee E.		et al Harold H. Hagner	722	279		Sp. also Lot 20 Hill Top Dr. Lot 21, Flynn Est. Chick Spgs
29094	" 13. 1963	"		Mildred		Frank Robinson	722	417		Part Lot 3 Prop. J. D. Hood ap. Sec 2, Chick Spgs. Sp.
29440	" 16. 1963	"		Jack Stephen		C. Spencer Willingham	723	45		Lot 158, Edwards Rd. Orchard Clearview Acres, Chick Spgs. Sp.
29879	" 21. 1963	"	Alvin E.			Alvin E. Smith, et al	723	293		Lot 58, Clearview Circle - Lynwood Acres Gantt Sp.
30177	" 23. 1963	"		Louie E.	Co. Inc. Realty	Douglas Hamby	723	368		Lot 21, Watson Drive -
30659	" 29. 1963	"	Carolyn H. +		Raymond	Raymond Leroy Smith	724	7	2.08	Acres - Circle, Riverside
30703	" 29. 1963	"	Eldon	et al		Church of God of Prophecy Mo. Church of God, now	724	27		Corston Deed. Lot 4, Odom Butler Springs Rd. Spring Forest
30874	" 30. 1963	"		Lankford	Ruth K.	McCall - Threatt Enterprises Inc	724	77		Lot 3 cor. Spring Forest Dr. + Lot 126, Sec 5, Blaceland Cm.
31153	Jun. 3. 1963	"			R. H.	Develop. Co. Inc. Graceland Cemetery	724	183		Grave Space 1, 2, 3 + 4 - Rd - North Sunset Hills -
31116	" 3. 1963	"	George H.			James M. Bradham Dr.	724	191		Lot 4, Paris Mountain
31119	" 3. 1963	"	Glenn A.	et al		et al Andrew J. Sherrard	724	209		Paris Mt. Sp. 1 acre, Monteverde Dr.
31423	" 5. 1963	"	Hessie E.	et al		" "	724	209		Lake View Hgts. Chick Spgs. Sp.
			Miriam Day +	William	Daniel	E. Inman Master	724	307		Lots 50 + 51, Woodfield Dr.

INDIRECT or GRANTEE Index to Deeds - Greenville County, S. C.

Open at Proper Tab according to First Letter or Letters of Name and refer to Buff Sub-Index sheet for page reference.

KEYS PRINTING CO.

FILE NUMBER	GRANTEES FAMILY NAMES	GIVEN NAMES ABCDEFGH	GIVEN NAMES IJKLMNO	GIVEN NAMES PQRSTUWXYZ	GRANTORS	BOOK	PAGE	NO. OF ACRES	BRIEF DESCRIPTION, LOCATION, ETC. (NOT WARRANTED)
31855 June 10, 1963	Smith			H. Dennis	John A. Jerry, Jr. ^{et al}	724	511	1.23	Road, O'Neal Tp. Acres, Ansel School
32466 " 17-1963	"	Mrs.		Ollie M.	Carl V. Powell, et al	725	202		Circle, Mauldin. Lot 20+ Strip - Hyde
32894 " 20-1963	"	Bonnie B.			H. W. Leslie, Inc.	725	386		E. King St., Anderson H. Highlands Lot 8, Cor. Anderson Rd. +
32976 " 21-1963	"	Delbert J., Jr. +	Shirley A.	Gerald L. Burleson	Gerald L. Burleson	725	411		Paramount Park Lot 105, Crosby Circle,
33348 " 25-1963	"	M. H. et al			Lilla H. Jones	725	520		Lots 82, 83, 84 + 85. Bryson Village -
"	"	Eralina, et al			"	725	520		Fairview Tp. also lot W. Waulington St., Extr Part Lot 4, Sec 3, Temple St.
492 July 1, 1963	"	John Henry			C. E. Blankenship, Jr.	726	274		
571 " 1-1963	"			Paul J. ^{et al}	J. C. Cox, Jr.	726	291		
"	"			Peggy P. ^{et al}	"	726	291	2	Acres, Grove Tp
675 " 2-1963	"	Cammie Banks			E. D. Burden	726	355		Hoke Subd. Lot 8, Blk 2 Gentry St.
855 " 3-1963	"	Joseph Sherman			Francis M. Whitlock, Jr.	726	429		Chick Spgs. Tp. Lot 13 = 2.1 acres, Lee Rd.
817 " 3-1963	"	James Henry, et al			H. B. Johnson, et al	726	438		Lot 41, Woodland Heights. Chick Spgs. Tp
"	"	Jacqueline Mason, ^{et al}			"	726	438		
1240 " 9-1963	"	Dan Leon, et al			M. Otis Hopkins ^{et al}	727	87		
"	"	Betty Burrell, et al			"	727	87	5.48	Acres, O'Neal Tp.
1529 " 11-1963	"	Emma Jane C.			James F. Crowe	727	171		Lot. Stall St. - near city

INDIRECT or GRANTEE Index to Deeds — Greenville County, S. C.

☞ Open at Proper Tab according to First Letter or Letters of Name and refer to Buff Sub-Index sheet for page reference.

FILE NUMBER	GRANTEES FAMILY NAMES	GIVEN NAMES ABCDEFGH	GIVEN NAMES IJKLMNO	GIVEN NAMES PQRSTUWXYZ	GRANTORS	BOOK	PAGE	No. of Acres	BRIEF DESCRIPTION, LOCATION, ETC. (Not Warranted)
DATE OF RECORD									
1654 July 12-1963	Smith	Corrie Belle	, et al		Charles T. Bohler	727	235		Strip at rear Lot 9, Dogwood Terrace.
"	"	Hoyt T.	, et al		" " "	727	235		Smith Est. O'Neal Jff.
1798 " 15-1963	"			H. Dennis	Earline Smith Stone	727	332	10	Acres, West 3, B. 2.
2000 " 16-1963	"			Louie E. et al	Mayes R. Altom	727	355		Lot. W. 1/2 Sec. 2. City - Riverdale
2079 July 17-1963	"	Doris Hall			C. E. Robinson, Jr. et al	727	400		Lot 6 Sentell Road, Riverdale.
2080 " 17-1963	"	Doris Hall			C. E. Robinson, Jr. et al	727	409		Lot 5 Sentell Rd. - Butler
2724 " 23-1963	"	H. N.			Henrietta C. Kudae	728	118		Lot 2 Lake Forest Hgt, Butler Lot 25 Sweetbriar Rd. + Int. in strip
2778 " 23-1963	"	Catherine			Agnes W. Smith	728	126		Lot. North Main St. City
2925 " 25-1963	"	Estell N. +		Steve	Roy Neely	728	221	1.0	Acres - Part sold off.
3530 " 31-1963	"			H. Dennis	Hubert J. Waters	729	28	2.77	Acres, O'Neal Jff. - Less Clearview Acres, Chick Spgs. Jff.
3580 Aug. 1-1963	"	Alvin E.			Albert C. Jones et al	729	89		Lot 35 Clearview Circle Augusta Rd. Rauskin
3999 " 6-1963	"	Louie E.		Co. Inc. Pealty	Bobby J. King	729	219		Lot 236 Gatling arc - near Sues Chick Spgs. Jff.
4378 " 9-1963	"			Garry Raymond	H. Dennis Smith	729	379		Lot 17 Cumberland Dr. - Durg, Eastdale, Austin Jff.
4546 " 12-1963	"	Albert W.			Loris L. Kilstrap	729	430		Lot 123 North Golden Strip
4928 " 14-1963	"	J. Allen			Benjamin E. Brooks et al	729	547		Plot 1, Homestead Acres.
5037 " 15-1963	"	Louie E. et al			Oscar L. Blume, Jr. et al	730	75		Lot 12, Homewood Av. - Estate Contract - assignment of Real

INDIRECT or GRANTEE Index to Deeds — Greenville County, S. C.

Open at Proper Tab according to First Letter or Letters of Name and refer to Buff Sub-Index sheet for page reference.

FILE NUMBER	GRANTEES FAMILY NAMES	GIVEN NAMES ABCDEFGH	GIVEN NAMES IJKLMNO	GIVEN NAMES PQRSTUWXYZ	GRANTORS	BOOK	PAGE	No. of Acres	BRIEF DESCRIPTION, LOCATION, ETC. (Not Warranted)
5147 Aug 16-1963	Smith		Morris J		Alvin H. Jones, et al	730	152		Cyck Rd. Chick Spgs. Sp. Lot 10, lower
5297 19-1963	"		J. Wallace		W. Hubert Alford	730	207		Chapman St. - Terrace ^{Chick Spgs. Sp.} Behinds
5827 22-1963	"	Agnes H.		R. Loraine	M. E. Howell	730	400		Lot 64, Farrow Lane Lot 67, Wellington Green.
5993 23-1963	"	Ethel B.		Vernon	Amon A. Knight	730	440		Lot 89, Melbourne Lane.
6631 30-1963	"	(Mrs. J. v. Smith)		Lillian Farley		731	183		Tract. Grove Sp.
7128 Sep 5-1963	"		Milton J, et al		H. H. Cox	731	355		Restrictions - off. map Green, Chick Spgs. Sp. Lot 7, Pleasant Dr. + Leona
7284 6-1963	"		John Charles		C. Douglas Wilson, Inc.	731	439		Rd. + Plainview Dr. Plainview Hqts
7557 10-1963	"			W. Dennis	Helma Smith Hand	731	580	5.65	Lot 46, cor. Old Easley Bridge Smith Est. O'Neal Sp.
9240 36-1963	"		Kaye J.		R. Franklin Smith	732	351		acres (Pt. Sect 2) B. 2 Woodruff Rd. S.E. Hwy 146, Butler
9248 26-1963	"		Alvin E. et al		Jack J. Fox, et al	732	340		Lots 1 & 2, cor. County Road + Mountain Creek Rd. near City
9374 27-1963	"		Loyall H.		Hubert E. Nolin, Jr.	732	388		Part tract 3, S. L. Jones Estate. Piedmont Estates
9371 27-1963	"		Loyall H.		H. L. Whitehead	732	389		Lot 93, Rutherford Rd. Piedmont Est. Chick Spgs. Sp.
9742 Oct. 1-1963	"		Joe J.		Aaron H. Coln	732	555		Lot 94, Rutherford Rd. Paris Mtn. Sp.
9944 3-1963	"	Cynthia B.			Evelyn S. Edwards	733	129		Lot 3, Berea Lane. Mattay Est. Chick Spgs. Sp.
9951 3-1963	"	Buddy L. + Mary C.			Robert A. Bailey	733	105		Int. Lots 17, 18, 19, 21 + 22, J. M. Arc. Sea B. Ellison Acres
10248 7-1963	"	Anna L. H.		Samuel	Clyde L. Dorr	733	235		Part Lots 23 + 24, Lowndes Lot 54, Oenarth St.

INDIRECT or GRANTEE Index to Deeds-Greenville County, S. C.

Open at Proper Tab according to First Letter or Letters of
Name and refer to Buff Sub-Index sheet for page reference.

KEYS PRINTING CO.

FILE NUMBER	GRANTEES FAMILY NAMES	GIVEN NAMES ABCDEFGHIJ	GIVEN NAMES JKLMNO	GIVEN NAMES PQRSTUVWXYZ	GRANTORS	BOOK	PAGE	No. OF ACRES	BRIEF DESCRIPTION, LOCATION, ETC. (NOT WARRANTED)
DATE OF RECORD									
10288 Oct 7-1963	Smith		J, Reynold,	et al	I. H. Gibson, Jr.	733	244		Lots 25 & 26, Forrest Hills, Chick Springs Tp.
" 1 10316 " 7-1963	"		Kenneth L.,	et al	" " "	733	244		
" 10744 " 10-1963	"		Lucile L.		Wilkins Norwood, Inc. et al	733	250		Plat 3 Cherokee Forest Lot 50 Roberta Dr - Norwood Heights.
" 11611 " 18-1963	"		Louie E et al		Harold R. Mc Gee	733	345		Lot 34 Vance St. Heights
" 11695 " 21-1963	"	Archie Lee, et al	Nathaniel Ray		Robert A. Bailey	734	144		Lot 16 Massy Ave. Cochran Rd. - Sawwood Hills, Paris mts. Tp
" 11846 " 22-1963	"	David L.			Quality Homes, Inc.	734	212		Part Lot 13 East Perry Pleasant Valley.
" 12215 " 25-1963	"		Larry H.		Ralph S. Coy	734	299		Lot 273, Prancer An- near City.
" 12609 " 29-1963	"		Louie E.		William R. Timmons, Jr.	734	497		Lot 25 Avon St - Norwood Heights.
" 13063 Nov. 1-1963	"		Louie E.		John O. Taylor	734	543		Lot 34 Vance St. near St. Ann, Fairview Tp.
" 13421 " 6-1963	"		Mathe H.		Bobby Dee Smith	735	190		1/2 Int. Lot 2 = 1 acre
" 13697 " 8-1963	"		Joe K. et al		D. Vincent Duncan	735	304		Lot 41 S. Hwy. 29 Green, Chick Spgs. Tp.
" 13905 " 11-1963	"		Margaret G. et al		" " "	735	304		Ave. Palando Hills.
" 13929 " 11-1963	"	Bruce H.	Louise D.		E. B. Cromer, et al	735	578		Lot 8 Bek a Vincent Rd. - Woodfields
" 14037 " 12-1963	"	Charles B. + Jannette E.			William B. Nettles, Jr.	736	25		Lot 108 Sec. 4 Crestfield Subd. - City
	"	Marion H.			Mrs. Katie B. Wright	736	32		Lot 6 Copeland Dale Sec 4, Duncan Mills
	"				Minnie A. Bradberry	736	84		Lot 80, Hutchins St.

INDIRECT or GRANTEE Index to Deeds-Greenville County, S. C.

()

Open at Proper Tab according to First Letter or Letters of Name and refer to Buff Sub-Index sheet for page reference.

FILE NUMBER DATE OF RECORD	GRANTEES FAMILY NAMES	GIVEN NAMES ABCDEFGH	GIVEN NAMES IJKLMNO	GIVEN NAMES PQRSTUVWXYZ	GRANTORS	BOOK	PAGE	NO. OF ACRES	BRIEF DESCRIPTION, LOCATION, ETC. (NOT WARRANTED)
14001 Nov. 12. 1963	Smith	Cassandra C.			E. Inman Master	736	87		Acres - Melrose. Lot 13, Berk H. Summit
14351 " 14-1963	"			H. Dennis	Lessie D. Brewton	736	204	14.21	Acres O'Neal Tr. near Green, Chick Spgs. Tr.
14377 " 14-1963	"			H. Dennis	Walter L. Polson ^{et al}	736	209		Lot 6 Mosteller Drive E. F. Payne Prop. Saluda Sp
14352 " 14-1963	"			H. Dennis	P. E. Bradshaw	736	210		Tract 11 = 36.37 Acres
14360 " 14-1963	"	Floime Green + Rufus	Thomas		E. Inman Master	736	236		Tract - O'Neal Tr.
14502 " 15-1963	"	Charles B.			Jannette E. Smith	736	283		12 Int. Lot 2 Ann St. Valencia Estates
14888 " 19-1963	"	Lucy Mae			M. H. Fore	736	451		Lot 61, Valencia Dr. Brookhaven near Green, Chick Spgs.
15160 " 22-1963	"			James K. et al	Lawrence M. Dobson ^{W. et al}	736	550		Lot 20, Benjamin Ave. Chick Spgs. Tr.
15159 " 22-1963	"	George M.			John C. Fowler, et al	736	549		Lot 17, Surrentine Rd. Rd., Chick Spgs. Tr.
15161 " 22-1963	"	George M.			Peggy F. Coker	737	4		Lot 18 + 1/2 Lot 19 Surrentine Valley Heights Butler Tr.
15366 " 26-1963	"	George F. Jr. + Madeline C.			J. O. Williamson	737	29		Lots 8 + 9, Howell Circle, Rodgers Fairview Tr.
15408 " 29-1963	"	C. J. Sr.			William C. Smith	737	189		Lot. Weston St. St. Inn,
15931 Dec 2. 1963	"	Gerald			E. Inman Master	737	242		Lot 52 Alpine Way. Hoodfields, Inc.
16003 " 3-1963	"	Jean H.			Thomas Gerald Seay ^{et al}	737	313		Lot 88, Brookforest Dr. Greer.
16151 " 4-1963	"	Annie Mae			Lloyd W. Gilstrap	737	360		Lot 9, Brown St. Estn.
16602 " 9-1963	"	Mellie H.			Sandra Smith McWhite	737	555		Lot 132, together with a Trapezoidal Area, Sequoia Dr. Chestnut Hills.

INDIRECT or GRANTEE Index to Deeds-Greenville County, S. C.

Open at Proper Tab according to First Letter or Letters of
Name and refer to Buff Sub-Index sheet for page reference.

KEYS PRINTING CO.

FILE NUMBER	DATE OF RECORD	GRANTEES FAMILY NAMES	GIVEN NAMES ABCDEFGH	GIVEN NAMES IJKLMNO	GIVEN NAMES PQRSTUWXYZ	GRANTORS	BOOK	PAGE	No. OF ACRES	BRIEF DESCRIPTION, LOCATION, ETC. (NOT WARRANTED)
17538	Dec. 18-1963	Smith	A. J., et al			Marie D. Childs	738	284		Part Lot 50, Skyview Dr. Butler Tp.
"	"	"	A. G., et al			" " "	738	284		
18017	23-1963	:		Joe B.		Paul Edward Shirley	738	489		Mtn. Gardens, Paris Mtn. Tp. Lot 5, Coleman Court, Paris
18187	27-1963	:			Wilson D.	L. D. Ford	738	551		Hwy. near Paris Station, Chick Sggs. Tp. Lot 16 + 1/2 Lot 17, Grills-Deer
18430	30-1963	"	Ramar R. Sr. et al			E. M. West	739	18		
"	"	"	Barbara C. et al			"	739	18		Lot 20, Northwood ave.
18448	30-1963	"		Lester N.		Jack E. Shaw ^{Inc.} Bldg.	739	26		Lot 24, Kentland Park Court, Broadleaf Forest.
18787	Jan. 3-1964	"	Brenda J. + Jerry M.			Lena L. Gilstrap	739	197		Lot 23, Broadleaf
19796	14-1964	"	Carroll G. + Majorie E.			M. G. Proffitt, Inc.	739	596		Belle-Belle Mead Subd. Lot 108 West Dorchester
20185	17-1964	"		J. Wallace		H. Hubert Alford	740	162		St. Terrace Gardens. Lot 62, Chatman
20447	21-1964	"			Ray C.	Florrie E. Greer	740	332		Greenbrier, Austin Tp. Lot 6, Greenbrier Dr. -
20842	24-1964	"		Lois P.		Armanda Loiacono	740	520		Apr 7, Druid Hills. Lot 37 West Fairview
21845	Feb 3-1964	"		Martha Lou J.		William Howard Iron	741	324		Dr. + U.S. Hwy. 29. Part Lot 2 cor. Harmon
21972	3-1964	"	Darlene P. +	Thomas		E. Randolph Stone, Rec. for Herbert C. Wood	741	343		near city Lot 53, Mable ave.
21988	5-1964	"		C. D. et al		E. Inman, Master	741	454		1 acre (Lot 3) Old
22358	"	"		Co L. et al		"	741	454		Grills - Pelzer Rd. Grove Tp.
22358	7-1964	S. Smith's	Body + Trailer Company	Truck		Secretary of State	741	560		Re-instated Dec 7 1963/346 Cancellation of Charter 12-14-64 - 171

INDIRECT or GRANTEE Index to Deeds-Greenville County, S. C.

Open at Proper Tab according to First Letter or Letters of Name and refer to Buff Sub-Index sheet for page reference.

FILE NUMBER	GRANTEES FAMILY NAMES	GIVEN NAMES ABCDEFGH	GIVEN NAMES IJKLMNO	GIVEN NAMES PQRSTUWXYZ	GRANTORS	BOOK	PAGE	No. OF ACRES	BRIEF DESCRIPTION, LOCATION, ETC. (NOT WARRANTED)
22408 Feb. 8-1964	Smith		Kenneth E		Marshall E. Sims	742	351		Duncan Mills Lot 23, Welch St. Sec 1
22430 " 10-1964			James H et al		Roy M. Dobson, Jr	742	32		Lot 19, Benjamin ave. Brookhaven, Chick
23279 " 17-1964		H. C., et al			William A. Poston	742	338		Sec. B. Pinehurst Subd. Lot 31, Pinehurst Dr. Heights Dr, Chick Spg. Sp.
23331 " 18-1964		Albert L + Marlene C.			Lewis B. Harvey	742	370		Lot 38 Grove St. Pleasant Green, Chick Spg. Sp.
23830 " 21-1964		Frank D.			Ansel J. Grubbe	742	551		Lot 5, Hammond Ave. Street.
24288 " 27-1964		Frank Eugene			Quality Homes, Inc.	743	179		Lot 137, East Deratar
24286 " 27-1964		Lanise et al			James T. Boling	743	187		Lot 4, East Lee Road. Oakwood Acres.
24430 " 28-1964		Betty L. +	Julia B., Ego Leroy Samuel		Lewis L. Hilstrap	743	247		Dr. Eastdale, Austin Sp. Lot 61, North Holden Strip Clearview Acres, Chick Spg. Sp.
25234 Mch. 6-1964		Alvin E.			George H. Lindsey	743	541		Lot 50 Clearview Circle Terrace, Luckytown
25315 " 7-1964		Margie			E. Inman, Master	743	567		Lots 8 + 9, Sec 3, Charm
25468 " 9-1964		Barbara H et al			Ules L. Barnwell, Jr	744	45		Lot 25 Shamrock Circle Shamrock Acres.
25860 " 12-1964		Maston Anthony			" " " "	744	45		St. Westside Mills Lot 108, Sec. A Third Drive Crestwood.
26144 " 16-1964		Lemina J.			Dendy Smith, et al	744	249		Lot 64, South Estate
					Wallace J. O. Shaver	744	377		

INDIRECT or GRANTEE Index to Deeds-Greenville County, S. C.

Open at Proper Tab according to First Letter or Letters of
Name and refer to Buff Sub-Index sheet for page reference.

KEYS PRINTING CO.

()

FILE NUMBER	GRANTEES FAMILY NAMES	GIVEN NAMES ABCDEFGH	GIVEN NAMES IJKLMNO	GIVEN NAMES PQRSTUWXYZ	GRANTORS	BOOK	PAGE	No. OF ACRES	BRIEF DESCRIPTION, LOCATION, ETC. (NOT WARRANTED)
DATE OF RECORD									
26182 Mch 16-1964	Smith	Clara D. &	Jimmy D.		Carolyn G. Spann	744	380		Greenbrier Sub'd. Lot 10, Greenbrier Drive, Rd. - Wille. Tp.
26509 " 18-1964	"			Robert	Leona J. Smith	744	493		Part Lot 6, Anderson Prop near Green Chick Spgs of
26407 " 18-1964	"			H. Dennis	Robert L. Hannon	744	506		Lot 16, H. Dennis Smith Rd. - Greer, Chick Spgs. Tp.
26919 " 23-1964	"			H. Dennis	Carl C. Lanford	745	62		Lot 13, Brushy Creek
26991 " 24-1964	"	Ben H., et al			Charles H. Green	745	122		Lot 30 Sec 2. Fenwick Heights - Paris mtn. Tp
26987 " 24-1964	"	Betty H., et al			Charlie L. Brannon et al	745	122		Chick Spgs. Tp. Lot Poplar Dr. Greer,
27357 " 27-1964	"		Jennie H. Nevee		J. M. Garrison	745	295	5 acres	Grave Sp. Siger River.
27700 " 31-1964	"		Roberta		Menonah Nevee Mills	745	402		1/3 Int. Tract, Middle
28072 Apr. 2-1964	"		Jack Bruce, et al		H. E. Evans, et al	746	171		Lot 257 + Part Lot 258. Sec B - Fox Hall Road.
28090 " 3-1964	"		Hinona		"	746	175		Woodfielde H. Dennis Smith Prop. Offal Tp
28290 " 6-1964	"			H. Dennis	Clifford Gary Holloway	746	35		Lot 5, Valley Creek Dr. Prop R. L. Skentell.
28397 " 7-1964	"	Mozelle C. + Ralph			First Fed. S. & L.	746	103		Part Lot 1, Easley Hwy. Maysair Estate.
28376 " 7-1964	"	George H. Jr.			Waco J. Childers, Jr.	746	157		Lot 10 Tiffany Dr. Blk F. St. Inb
29532 " 17-1964	"		Marion Doris J.		H. Shell Thackston Jr. et al	746	174		Lot Thackston St.
			John B. Jr.		Herbert J. Looney	746	581		Lot 29, Sunset Heights

INDIRECT or GRANTEE Index to Deeds-Greenville County, S. C.

Open at Proper Tab according to First Letter or Letters of Name and refer to Buff Sub-Index sheet for page reference.

FILE NUMBER	GRANTEES FAMILY NAMES	GIVEN NAMES ABCDEFGH	GIVEN NAMES IJKLMNO	GIVEN NAMES PQRSTUWXYZ	GRANTORS	BOOK	PAGE	No. OF ACRES	BRIEF DESCRIPTION, LOCATION, ETC. (NOT WARRANTED)
29637 Apr. 20-1964	Smith		Louise D.		Paul Abrams ^{et al}	747	46		Yantt Jp Lot 4, Spring St. Estate, Chick Spgs. Jp
29836 " 21-1964	"		H. Dennis		Winston D. Smith	747	97		Part Lot 17, E. Flynn
30028 " 23-1964	"		James H. et al		Mary Lou Stroupe	747	179		Lot 1, Douthitt St. also Int. alley & Strip
30146 " 24-1964	"	Glenn H.			Palmer Cordell	747	258		Grille, Hwy 1 + West Arc. Lot cov. U.S. Hwy 123, 1 Eastley - Cedar Land Gardens
30337 " 27-1964	"			Ruth L.	Wayne L. Rich, et al	747	301		Lot 35, Jonquil Lane Jones Est.
30396 " 27-1964	"			H. Dennis	Sarah Almond Moore	747	321		Part Lot 13, Plat 2, L. W. Hills
30529 " 28-1964	"		John O.		Ben S. Irvin	747	412		Lot 5, Elizabeth St., North Yantt Jp
30934 May-1964	"	Darryll K.			Selene D. Harris	747	576		Lot - Wildenere St. Broadleaf Forest
31005 " 4-1964	"	Cecil J. Inez K.			H. G. Spearman	748	104		Lot 24, Broadleaf Court
31253 " 5-1964	"		Louise C. ^{M.} Jomey		Sylvia Roth	748	162		Lots - E. D. Cobb Prop. Sec 2, Oak-crest
31328 " 6-1964	"	Amos F. + Lucille G.			H. B. Riddle, et al	748	234		Lot 178, Maryland Ave. Spthg Rd. Chick Spgs. Jp
31325 " 6-1964	"	Albert L. + Louise H.			Morris F. Smith ^{et al}	748	243		Lots 24 + 26, Old Grille. Duncan mill also Int. Personal Prop
31516 " 7-1964	"		Marion H.		John A. Smith	748	299		Int. lot 80 Sec 4, Hutchins St. Grille. Jp
31459 " 7-1964	"		J. Harold		Howard Raines	748	305		Lot 80 Woodrick St. 351, 352, 353, 354 West Park
31610 " 8-1964	"	Furman C.			Lillian C. Jones ^{Mrs.}	748	340		Lots, 333, 334, 335, 336, 349, 350

INDIRECT or GRANTEE Index to Deeds-Greenville County, S. C.

Open at Proper Tab according to First Letter or Letters of Name and refer to Buff Sub-Index sheet for page reference.

KEYS PRINTING CO.

()

FILE NUMBER	GRANTEES FAMILY NAMES	GIVEN NAMES ABCDEFGH	GIVEN NAMES IJKLMNO	GIVEN NAMES PQRSTUWXYZ	GRANTORS	BOOK	PAGE	No. OF ACRES	BRIEF DESCRIPTION, LOCATION, ETC. (NOT WARRANTED)
DATE OF RECORD									
31738 May 11-1964	Smith	Harry &		Wilton	M. L. Jarrard	748	380		Silver Shoals, Cleveland Sp. Lot 39, Shoals Dr. Sec 2.
32037 " 12-1964	"			Edward, Jr.					
32472 " 15-1964	"		Malcolm D. Williams		Margaret Louise Herdman	748	463		Lot 100, Conestee Grant Sp. Rd - Austin Sp.
32757 " 19-1964	"	Harold L. et al			William A. Smith	749	114	75/100	Acres, Suffletown
32826 " 20-1964	"			H. Sylvia	E. Sinner, master Ruth B. Watts	749	213		Lot 2, Ashley Ave Canteberry Hills, Unit 1 Lot 15, Camelback Rd Chestnut Hills -
32951 " 21-1964	"	Edith B. +		Ulric E.	Myles G. Warrick	749	317		Lot 54, Farmington Rd Clearview Area, Chick Spg. Sp.
33278 " 25-1964	"	Alvin E			et al Albert P. Jones	749	395		Lot 29, Clearview Area,
33621 " 27-1964	"	Ben H. et al			Bertha E. Hall	749	519		Lot 133, Fourth Ave - Sec 1, Poe Village
33976 June 1-1964	"	Betty H. et al				749	519		
33956 " 1-1964	"	Ellen B.		H. Dennis	Carroll H. Bomar	750	69		Acres, Chick Spg. Sp. Part Lot 15, Dogwood St. Piedmont mfg co. village
33980 " 1-1964	"				Mary K. Templeton	750	73		Lot 84, Sec 4, Hammett Terrace Gardens, Chick Spg Sp
33965 " 1-1964	"			H. Dennis	H. Hubert Alford	750	79		Lot 12, Brushy creek Dr.
33964 " 1-1964	"			Walter L.	L. O. Hollis	750	81		Lot 3, Prospect St.
33945 " 1-1964	"			Ruby A.	L. O. Hollis	750	82		Lot 2, Prospect St. Butler Sp
34496 " 4-1964	"	H. Hoke			et al Charles H. De Camps	750	131	2.32	Acres, Pelham Rd. Road
	"	Ariail E. + Irene J. -			Grace V. Howell	750	299		Lot 4-A, Sulfur Springs

INDIRECT or GRANTEE Index to Deeds-Greenville County, S. C.

Open at Proper Tab according to First Letter or Letters of Name and refer to Buff Sub-Index sheet for page reference.

FILE NUMBER	GRANTEES FAMILY NAMES	GIVEN NAMES ABCDEFGH	GIVEN NAMES IJKLMNO	GIVEN NAMES PQRSTUWXYZ	GRANTORS	BOOK	PAGE	No. OF ACRES	BRIEF DESCRIPTION, LOCATION, ETC. (NOT WARRANTED)
DATE OF RECORD									
35215 June 12-1964	Smith			Sadie S.	J. B. Smith	751	7		Lot Lowndes Hill Rd. Between Henrydale Ave & Chapman St
35199 June 12-1964	"			Louie E. et al	S. C. State Hwy Dept. formerly Mary Masters Smith	751	15		Parcel A South Side Church St University Heights
35352 June 15-1964	"			George Randall	Mary Masters Smith & Kinsey Philip W. Brownstein, as	751	101		Lot 72 Blk E, Carmell St Prop. Palmer Cordell
36036 " 19-1964	"			Jay F.	Spurgeon Fed. Housing Comm.	751	281		Lot 3 Maryland Ave. Map 4 Ashland Terrace
36045 " 19-1964	"			Colene S. Jozel (formerly Ruth B. Lullis)	Henry C. Harding	751	319		Lot 7, Belle Court. Buncombe Park, Paris Mt. Sp.
36215 " 22-1964	"			Ruth B.	Jane Lullis Garrett et al	751	350		1/2 Int. Lot 12, South Haven Dr. McClellan Mfg. Co. Green
36161 " 22-1964	"			Lorena O.	Ralph H. Smith ex.	751	334		Lot 36 Franklin St. (Age) 2p. East Pelham Rd. Chick Spgs. 2p.
7588 July 10-1964	"			James J. & J. Hordon Mack	E. Norris Smith	752	558	8.16	Acres (West 3) N. D. Smith Mayfair Dr. Mayfair East
1589 " 10-1964	"			Ray D.	Mark V. Patterson	752	560		Lot 6 + Part Lot 7, Blk A. Sec C, Homer Estates
1661 " 13-1964	"			Barbara H. & Richard	M. H. Proffitt, Inc.	753	9		Lot 12 Parkers Mill Rd. View Subd.
2321 " 20-1964	"			Abram H. & Lucille H.	J. Hugh Stephens as ex.	753	298		Lot 35 Montic Dr. Paris Smith East Chick Spgs. 2p.
2432 " 20-1964	"			Robert E.	E. Norris Smith	753	325	10.64	Acres (West 2) Prop. N. D. J. W. Wood Est. Chick Spgs. 7p.
3325 " 29-1964	"			L. Bruce, et al,	Star Sales Inc. (Perry (nee Ollie S. Sellers)	754	186		1/4 Int. Lots 1 + 2, State Hwy. 14,
3297 " 29-1964	"			Lasca C., et al,	Ollie Geneva Sellers	754	181		Furman Terrace Lot 7, Furman Hall Rd.
" 3397	"			Ola Mae, et al,	" " "	754	181		mansfield Park
July 29-1964	"			Jewell D. & Patricia M.	Palmer Cordell	754	178		Lot 42, Bertrand Terrace, T

INDIRECT or GRANTEE Index to Deeds-Greenville County, S. C.

Open at Proper Tab according to First Letter or Letters of Name and refer to Buff Sub-Index sheet for page reference.

KEYS PRINTING CO.

()

FILE NUMBER	DATE OF RECORD	GRANTEES FAMILY NAMES	GIVEN NAMES ABCDEFGH	GIVEN NAMES IJKLMNOP	GIVEN NAMES PQRSTUVWXYZ	GRANTORS	BOOK	PAGE	NO. OF ACRES	BRIEF DESCRIPTION, LOCATION, ETC. (NOT WARRANTED)
3340	July 20, 1964	Smith	<i>Cancelled Ollie Farmworth R.M. 9-14-65 #8381</i>	Luther B., Jr., et al		Dorothy Edwards Cunningham	754	138		Purchase & Sales Agreement, Lot 5, Edwards Road- Edwards Forest, Sec. 3,
"	"	"	<i>Cancelled Ollie Farmworth R.M. 9-14-65 #8381</i>	Martha A., et al		" " "	754	138		Kirkwood Lane, Is a green oak Lot 138 + Part Lot 137.
3775	Aug. 3, 1964	"		Betty M. + James D.		Clyde R. Wright <i>et al</i>	754	344		Western Hills Lot 129, Alice Farr Dr.
3870	Aug. 4, 1964	"		Linda D., et al,		J. Frank Williams	754	427		Lot 19, Stansdale Circle Stansdale Manor Subd
4065	" 5-1964	"		Fletcher B. Jr. et al		Sherry J. Atkinson	754	469		Farmington Acres Lot 18, Claxton Drive, r Sts. Year, Chick & Pgs. TP.
4148	" 6, 1964	"		Martha H. et al		Leon Moody	754	511		Lot, cor. Victoria & School (Formerly Douglas St.)
4121	" 6, 1964	"		Roy L.		Mamie R. McGowan	754	534		Lot 92, Jasmine Dr. Oneal TP.
4350	" 7-1964	"		Elizabeth M., et al,		Elmer E. Spenser <i>et al</i>	754	589		Lots 5 + 6, S.S. Mason prop.
4480	" 10, 1964	"		Cecile J.		W. Dennis Stanyarn S. Mason <i>et al</i>	755	48		Blvd - Belle Meade. Lot 108, West Dorchester
4866	" 13-1964	"		Milburn D. et al		Carroll H. Smith	755	254		
	"	"		Nancy S., et al		" " "	755	254		
5497	" 19-1964	"		George B.		Dorothy H. Allen <i>et al</i>	755	547		291 Lease Prop. on By-Pass
5522	" 19-1964	"		George B.		Alma B. Greene <i>et al</i>	755	552		291 Lease Prop. on By-Pass Brushy Creek Rd. Bates 29
5735	" 21-1964	"		Iron John		William Harold Neal	756	59		Lot lying West of Patgville Blue Mountain Park
5785	" 21-1964	"		Calvin L. + Peggy		Jamer R. Hall	756	83		Lot 9, Watkins Road

INDIRECT or GRANTEE Index to Deeds-Greenville County, S. C.

Open at Proper Tab according to First Letter or Letters of Name and refer to Buff Sub-Index sheet for page reference.

KEYS PRINTING CO.

FILE NUMBER DATE OF RECORD	GRANTEES FAMILY NAMES	GIVEN NAMES ABCDEFGH	GIVEN NAMES IJKLMNO	GIVEN NAMES PQRSTUVWXYZ	GRANTORS	BOOK	PAGE	NO. OF ACRES	BRIEF DESCRIPTION, LOCATION, ETC. (NOT WARRANTED)
5799 Aug 21-1964	Smith	Charles V. D., et al			Allen Terrell, ^{etal} Jr.	756	87		Lot 24, North Garden Circle, North Garden
" 5964 24-1964 6/34	"	Eloise et al			"	756	87		Grass Subd. - Woburn Court O'Neal Sp.
" 25-1964 6/32	"			W. Dennis	William Donald Holtzman	756	127		Lot 6 Cumberland Dr. - Ave. - Rolando Hills
" 27-1964 6/393	"	David		Louise D.	Henry D. Hammond	756	202		Lot Earle Dr. + Vincent Chick Sp. Sp.
" 27-1964 6/390	"	Jeanette			E. Inman, Master	756	297		Tract 2 = 10.0 acres of Tract 3 = 1.0 acres, Chick Sp. Sp.
" 27-1964 6/280	"	Louise D.			Roy J. Edwards	756	330		Tract 3 = 4.0 acres + Tract Dault Sp.
" 27-1964 6/546	"			E. Suzanne	Betty Payne Lanier	756	341		Lot 91, Fifth St. - Conestoga Ave. - Rockview Hgts. Paris Mt. Sp.
" 31-1964 6/887	"	Ethel B. +		Vernon	Gary M. Croffitt	756	411		Lot 24 cor. Stella + Lavonia Sp. J. Judson Milk Village
Sep. 2-1964	"	Margaret S., et al			Chanticleer, Inc.	756	523		Lot 49, Seventh St.
" 7284 8-1964 7664	"			Henry et al William	as Receiver for Herbert C. Wood E. Randolph Stone, formerly Phyllis B. Wilkerson	756	523		Lot 9 Longview Denau Forest Heights.
" 10-1964 7618	"			Kyle R.	W. Dennis Phyllis B. Wilkerson Lynch	757	115		Fairview Sp. Lot 9, Marie St. - Green Chick Sp. Sp.
" 10-1964	"			J. J., et al	Charles J. Spillane	757	179		Lot 12, Snow St. near
" 8062 Sep. 15-1964	"	Lillie C. et al				757	204		Lot Queen Street
	"	A. M., et al,			Liberty Nat'l Life Ins. Co.	757	408		Resolution

INDIRECT or GRANTEE Index to Deeds-Greenville County, S. C.

Open at Proper Tab according to First Letter or Letters of Name and refer to Buff Sub-Index sheet for page reference.

KEYS PRINTING CO.

()

FILE NUMBER DATE OF RECORD	GRANTEES FAMILY NAMES	GIVEN NAMES ABCDEFGHIJ	GIVEN NAMES JKLMNOPQ	GIVEN NAMES RSTUVWXYZ	GRANTORS	BOOK	PAGE	NO. OF ACRES	BRIEF DESCRIPTION, LOCATION, ETC. (NOT WARRANTED)
15757 Dec. 1, 1964	Smith	Catherine			Agnes W. Smith	762	421		Power of Attorney
15754 " 4, 1964	"	Catherine			By Catherine Smith, atty-in-fact Agnes Walker Smith	762	396		Lot B - Grove Rd. Lane, Grove TP.
15818 " 2, 1964	"	Hugh & Mildred			Maude L. Dalton, et al, Ex.	762	475		Part Lots 21 & 20 Sunny King Acres, Chick Spur. Sp.
16531 " 8, 1964	"		James K. et al		King Acres Inc	763	85		Lot 42, Bent Creek Dr. Grove TP.
16686 " 10, 1964	"	Dwight H., et al,			formerly Augusta Road meth Church Trustees Moonville meth. Church	763	200	3.50	acres, Augusta Rd. Hampton Gardens Sec. 44
16982 " 14, 1964	"	Lankford			W. G. Raines, et al	763	322		Lot 51, Waddell Rd. Wade Rolando Hills
16985 " 14, 1964	"	Louise D.			Dallas Greer, et al	763	335		Lot 4, Blk. B, Earle Dr.
17119 " 14, 1964	Smith's				and Trailer Co., Inc. Truck Body Secretary of State	763	346		Re-Instatement of Charter
17717 " 21, 1964	Smith	Frank D., et al			Lloyd W. Gilstrap	763	573		Lot 166, Potomac arc. Pleasant Valley
"	"	Gurline H., et al			" " "	763	573		
17747 " 21, 1964	"	"	M. G., et al		Federal Housing Comm	763	533		Lot 21, Blk. E. cor. Catalina Dr. & Pisgah
"	"	"	Patricia		" " "	763	533		Dr. Paris Heights Biltmore
17728 " 21, 1964	"	"	James Z. & Virginia		Charlie R. Simmons et al	763	570		Lot 6, Bent Twig Dr.,
18213 " 24, 1964	"	Edwin A. et al			National Bank The Citizens & Southern	764	143		Real Property agreement
"	"	Geneva, et al			" " "	764	143		
18395 " 29, 1964	"	Mildred K.			L. W. Stringer	764	224	36.75	acres, Glassy Vista TP.

INDIRECT or GRANTEE Index to Deeds-Greenville County, S. C.

Open at Proper Tab according to First Letter or Letters of Name and refer to Buff Sub-Index sheet for page reference.

KEYS PRINTING CO.

FILE NUMBER	GRANTEES FAMILY NAMES	GIVEN NAMES ABCDEFGH	GIVEN NAMES IJKLMNO	GIVEN NAMES PQRSTUWXYZ	GRANTORS	BOOK	PAGE	No. OF ACRES	BRIEF DESCRIPTION, LOCATION, ETC. (NOT WARRANTED)
18674 Dec. 31-1964	Smith		Louie W., et al		W. James Williams	764	378		Lot 84, Leafwood Dr. Thornwood Acres
" 19115	"		Karen B., et al		" " "	764	378		
Jan. 6-1965	"	Felton J. III, et al.			Hard S. Stone	764	581		Contract for sale Lot 44, Dullop Dr. Bantle Sp.
" 19199	"	Edna A. et al			" " "	764	581		
Jan. 7-1965 19389	"	Hazel J.			Aileen Zuppan of Hillmington	765	22	1.31 acres, McElhoney Road.	Pine Forest Subd. Lot 84, Mapleton Dr. Indian Hills
" 8-1965 19499	"	Georgia B. &	Robert C.	Salomadge	Hester Corporation	765	93		
" 11-1965 19944	"			Wallace	Earnest Young	765	151		Lot 23, Hwassee Dr. Howard Dr. Howard Heights Int. Lots 82, 83, 84 & 85
" 14-1965 19446	"	G. H.			John H. Smith, et al	765	319		
" 14-1965 20053	"	Howard			H. H. Smith	765	345	16.3 acres, Butler Sp.	
" 15-1965 20534	"	Bruce		Pauline	W. H. Smith	765	377	12.10 acres, near Greenville	
Jan. 21-1965	"		Junius R. Jr. et al		J. Alvin Gilbreath	765	570		Lot 19, Meyers Dr. City
" 20543	"		Judi S. et al		" " "	765	570		
Jan. 21-1965 20695	"	Alexe S.			W. H. Smith	765	580	16 acres Butler Sp. Circle Brookforest	
" 22-1965 20664	"		Roy M.		Lloyd H. Gilstrap	766	49	Lot 25, Blk. C, Hoodmont	
" 22-1965	"	Ben H. et al			Elizabeth J. Ausley	766	45	Lots 129 & 130 Park Ave. & Chandler St.	
" "	"	Betty Ruth, et al			" " "	766	45		

INDIRECT or GRANTEE Index to Deeds-Greenville County, S. C.

Open at Proper Tab according to First Letter or Letters of Name and refer to Buff Sub-Index sheet for page reference.

KEYS PRINTING CO.

5
()

FILE NUMBER DATE OF RECORD	GRANTEES FAMILY NAMES	GIVEN NAMES ABCDEFGHIJ	GIVEN NAMES JKLMNOPQ	GIVEN NAMES RSTUVWXYZ	GRANTORS	BOOK	PAGE	No. OF ACRES	BRIEF DESCRIPTION, LOCATION, ETC. (NOT WARRANTED)
20676 Jan. 22-1965	Smith			W. Dennis	J. W. Hannon	766	33		Valley Town Acres, O'Neal Tp. Lot 2, Sec. 3, Memorial Dr. East city
20804 " 25-1965	"	George	Watson, Jr.		John E. Groce, Jr. Law Exec.	766	138		1/2 Int. Lot on Alister Plaza, Chick Spur Tp.
20954 Jan. 26-1965	"	James	Harold		O Douglas Smith, et al	766	189		Lot 42 Plat. J. Waymon Smith, Waymon Smith East, Chick Spur Tp.
20951 Jan. 26-1965	"	James	Harold		" " " "	766	219		Lots 43 + 44 Also Lot 35 J Land Range, near Cleveland
21147 " 27-1965	"	Eugene	B.		Minnie R. Mikell	766	264		Lot 81, Range Trail, Wood
21245 " 28-1965	"	Joe	B.		Daisy Good w. Howard	766	320		Lot 7, Mount Vernon Rd. Chick Spur Tp.
21573 Feb. 1-1965	"	Kenneth	L.		Sarah Ann Tollison	766	441		Part Lot 35, Forrest Hills, TP.
21722 " 2-1965	"	Boyce			W. H. Smith	766	510	12.1	acres + 4.8 acres, Butler
21850 " 3-1965	"	B. F. et al			H. M. Batson, Jr	766	578		Lot 12, Pinedale Dr.
22133 " 5-1965	"	Blanche G. et al			" " " "	766	578		Prop. P. L. Bruce Don. - Howard Hqts. Subd.
22519 Feb. 9-1965	"	G. W.			E. Inman, master	767	61		Lots 82, 83, 84 + 85, Howard
22518 Feb. 9-1965	"	Marion	L.		Harold Green	767	211	0.08	Acres
22409 Feb. 9-1965	"	"	"	"	E. T. Reid	767	228	1/2	acre, S. C. Hwy. 14
22725 " 11-1965	"	"	"	Bryant, Jr	Modern Homes Const. Co.	767	247	1.4	acres County Road Casa's Loma Extra
23259 " 17-1965	"	Bernice G. +	Thomas	Stanley Aultom	Robert A. Bailey	767	334		Lot 88, Courtney Circle, Parkins Lake Develop. near
	"			Thomas	W. D. H. Co.	767	521		Contract Lot 3, Chisolm Mill

INDIRECT or GRANTEE Index to Deeds-Greenville County, S. C.

Open at Proper Tab according to First Letter or Letters of Name and refer to Buff Sub-Index sheet for page reference.

KEYS PRINTING CO.

FILE NUMBER DATE OF RECORD	GRANTEES FAMILY NAMES	GIVEN NAMES ABCDEFGH	GIVEN NAMES IJKLMNO	GIVEN NAMES PQRSTUVWXYZ	GRANTORS	BOOK	PAGE	No. OF ACRES	BRIEF DESCRIPTION, LOCATION, ETC. (NOT WARRANTED)
23356 Feb. 18-1965	Smith		James K., et al		E. Inman, master	767	575		Heights, Chicko Spgs. TP Lot 14, Lake View
23546 " 19-1965	"	Dorothy M., et al			M. M. Meadows	768	222		Lots 27 + 28, Nimity St. Piedmont Estates - Paris mt. TP.
" " "	"	George W., et al			" "	768	222		Oakwood Acres Sec. 3 Lot 48 Idlewild Ave. " Chick Spgs. TP.
24038 Feb. 25-1965	"		Wilson J		Jack E. Shaw, Builders, Inc.	768	184		Lot 13, Lake View Heights
24082 " 26-1965	"		James K., et al,		E. Inman, master	768	227		Lot 140, East Decatur St. Dr. " Woburn Court" - Oneal
24278 " 26-1965	"	Grady E. + Mattie M.		Gary	Ollie M. Smith	768	220		Lots 10 + 11, Cumberland STP. St. Prop. S. B. Mason, & Neal
24504 Mch 3-1965	"		Raymond		W. Dennis Smith	768	397		Lots 7 + 8 + part unnamed Pinehurst
24470 " 3-1965	"		W. Dennis		S. S. Mason	768	396		Lot 22 Vista Dr Sec 2 Edwin M. T. Meares, et al
24596 Mar. 4-1965	"	Edward E. +	Patricia N.		W. Grady Neely nee, Ethel M. Smith	768	472		Lot 3 Scott St Prop Valencia Estates
24743 Mar. 5-1965	"		Pearl A.		Ethel M. Smith Carpenter	768	509		Lots 75 + 89, Berille St Dunham Mills
25308 " 11-1965	"	Erma + J. I.			M. W. Fore	769	99		Lot 58 Badger St. Sec. 6 Emilie's Dr. Chick Spgs. Tp.
25489 " 12-1965	"	E. L.			E. Inman, Master	769	155		Lot 19 cor. Dogwood Ave. + Buncombe Park
25437 " 12-1965	"			H. Dennis	Lee Roy Sans, et al	769	164		Lot 49, North Haven Dr. Queen, Chick Spgs. Tp.
25477 " 12-1965	"	Dan R. Jr. +		Virvian B.	Helen B. Dougherty	769	168		Lot 11, Forest Hills near Hale, Hampton Terrace
25458 " 12-1965	"			H. Dennis	Harold Allen	769	175		Lot 12, Richbourg Dr.
25692 " 16-1965	"		H. C., et al		Killie Mueller	768	598		

INDIRECT or GRANTEE Index to Deeds-Greenville County, S. C.

Open at Proper Tab according to First Letter or Letters of
Name and refer to Buff Sub-Index sheet for page reference.

KEYS PRINTING CO.

FILE NUMBER DATE OF RECORD	GRANTEES FAMILY NAMES	GIVEN NAMES ABCDEFGHIJ	GIVEN NAMES KLMN	GIVEN NAMES OPQRSTU VWXYZ	GRANTORS	BOOK	PAGE	NO. OF ACRES	BRIEF DESCRIPTION, LOCATION, ETC. (NOT WARRANTED)
12857 Oct 30-1964	Smith		Myrtis R.		(Zora) Izora B. Rhodes	760	515		Lawrence Rd. 1/2 Int. Lot N of E side Shannon Forest.
13108 Nov. 3-1964	"		Mellie H.		Leon M. McWhite et al	761	4		Lot 5 Shannon Lake Circle Greer, Chick Spgs. Tp.
13254 " 4-1964	"			W. Dennis	George E. Hammond, et al	761	58		Lot 8, Hammond Ave. T
" 13533 " 6-1964	"	Clarence D., et al			Carroll J. Brannon	761	184		Lot 17, Sec. 3, Sloan St. Piedmont
13633 Nov. 9-1964	"	Clarence L., et al			" " "	761	184		Hampton Gardens & Waddell Rd., Sec. III, Wade
13842 Nov. 10-1964	"	Lankford			W. G. Raines, et al	761	226		Lot 52, cor. West Lee Rd. T Greer, Chick Spgs. Tp.
14208 " 13-1964	"			W. Dennis	Fred D. Lister, et al	761	291		Part Lot 8, Morrow St.
" 14220 " 13-1964	"		Kenneth Paul, et al		James P. Edwards	761	431		Lot Burgess St. Greer, Chick Spgs. Tp.
14435 " 17-1964	"	Furman C.		H. et al Willie Mae	" " "	761	431		Sts & alley, Riverside Dr. West Park. Lots 328, 329, 330 & 331 + Out. unimproved.
" 14888 " 20-1964	"			Roy L. et al	E. Inman, master	761	559		Lot 18, Melbourn Lane, Wellington Green, Chick Spgs. Tp.
" 15622 " 30-1964	"			Patricia S. Carlos William T	" " " Belmont Heights, Inc.	761	559		
	"				" " "	762	103		Lot 39, Taylors Rd. & Sheffield Rd. Belmont Heights, Chick Spgs. Tp.
	"				" " "	762	103		McCull mtg. Co. Greer Int Lot 36, Franklin St. T
	"		Lenora P.		Ralph G. Smith, et al	762	81		etal. Lot 16, Prop. J. F. Huguenin
	"	Gerald L. & Linda H.			Sophia K. Skull	762	374		

INDIRECT or GRANTEE Index to Deeds-Greenville County, S. C.

Open at Proper Tab according to First Letter or Letters of Name and refer to Buff Sub-Index sheet for page reference.

KEYS PRINTING CO.

FILE NUMBER	GRANTEES FAMILY NAMES	GIVEN NAMES ABCDEFGH	GIVEN NAMES IJKLMNO	GIVEN NAMES PQRSTUWXYZ	GRANTORS	BOOK	PAGE	No. OF ACRES	BRIEF DESCRIPTION, LOCATION, ETC. (NOT WARRANTED)
25683 Mch. 16-1965	Smith		Larry R.		Lawrence M. Cook Wilmington	769	271		Paris Heights, Paris Mt. Tp. Lot 24, Blk. E, Arlington Rd. Pine Forest
26455 " 23-1965	"	Fred C.			Wooten Corp. of	769	564		Lot 140, Vinehill Rd. T
26711 Mar 25-1965	"	H O			Viola L. Henson	770	85		Rept - Agreement Barbey Heights Sub'd.
26777 " 26-1965	"	Carroll J.			Quinn Const. Co.	770	103		Lot 9, Glenharen Court- Chick Spgs. TP.
26955 " 29-1965	"			W. Dennis	Leudora Belcher	770	164		Lot 19, James St. - Greer, Butler TP.
27379 Apr 1-1965	"		John Perry		Lovely Azilee Smith	770	333		Lot - Roper Mt. Community- Saluda Tp.
27884 Apr 6-1965	"		Nancy J		Christine Martin formerly Lovie E. Smith Realty Co. Inc.	770	500		Lot, Terry Creek Rd.
27897 Apr 7-1965	"	Homer L. et al			Kenneth Smith Realty Co	770	525		Lot 12, Watson Dr. Lynwood acres, Gantt Tp.
" " "	"	Claudia H. et al				770	525		
28353 " 12-1965	"		Levin J.		H. H. Smith	771	119	14.48	Prop. of H. Smith acres, County Rd. Wellington Green
28545 " 13-1965	"	Harold Little			Johnny B. Goodwin, et al	771	155		Lot 56, Adelaide Dr., T Dr., Gantt TP.
28926 " 19-1965	"	Annie W. & James			Ward S. Stone	771	387		Contract - Lot 19, Dunlap Gardens Sub'd.
29136 Apr 20-1965	"		Morris J.		Thomas C. Brissey	771	411		Lot 76, Farrar Lane Terrace Eastdale Subd. Austin Sp.
29256 " 21-1965	"		James J.		Florrie E. Greer, et al	771	465		Lot 88, Minors Dr.
29426 " 22-1965	"	Bibby M. et al			Alfred Vaughan	771	495		Lot 15 Harvard Circle Sullivan Austin Sp.
" " "	"	Beverly M. et al			" "	771	495		

INDIRECT or GRANTEE Index to Deeds-Greenville County, S. C.

☛ Open at Proper Tab according to First Letter or Letters of Name and refer to Buff Sub-Index sheet for page reference.

KEYS PRINTING CO.

FILE NUMBER DATE OF RECORD	GRANTEES FAMILY NAMES	GIVEN NAMES ABCDEFGHIJ	GIVEN NAMES JKLMNOPQ	GIVEN NAMES RSTUVWXYZ	GRANTORS	BOOK	PAGE	No. OF ACRES	BRIEF DESCRIPTION, LOCATION, ETC. (NOT WARRANTED)
29730 Apr. 26-1965	Smith			James H., et al	Roy E. Byars	772	45		Lot 91, Pine Dr., Sec. 1, Peace Haven, Chick Spgo. Tp. (Formerly Park Rd.) Lot Briarcliff Dr. ↗
"	"			Janice O., et al	" "	772	45		
30039 11-28-1965	"			For Life - et al Rosa Lee et al	Merritt A. Smith	772	171		
"	"			Elton James & Merritt A., Jr. et al Andrew	Merritt A. Smith	772	171		
"	"			Edward Richard & William	" " "	772	171		
29986 Apr. 28-1965	"			Charles T. Jr.	Conyers & Gower, Inc.	772	207		Gower East Lot 423, Pinnacle Rd Sec. 5.
30426 May 3-1965	"			John H.	Flora Mae Long, et al	772	357		Lot 126, Mauldin St - City
30424 May 3-1965	"			John H.	P. R. Long, Jr.	772	358		Lot 126, Mauldin St Cochran Heights
30982 May 7-1965	"			Helen B. & Lee E.	J. M. Cochran, et al	772	596		Lots 22, 23 & 24, Nancy Ave
31450 May 12-1965	"			Ben W, et al	Frank S. Frasier	773	210		Piedmont Park Lot 126, Park Ave.
"	"			Betty H, et al	" "	773	210		
31953 11-17-1965	"			James N., et al	Jack E. Shew-Bldrs. Inc.	773	414		Lot 107, Gladesworth Dr Wellington Green
"	"			Lida H., et al	" " "	773	414		Sec. 3.
32080 11-18-1965	"			Bessie M & James W.	Mallie S. Cox	773	506	2	acres, Butler Tp. Heights, Ch. Spgo. Tp.
32379 11-20-1965	"			Betty Jean	James O. Bennett, et al	773	589		Lot 13, Lake View Smith Prop. - D'Neal Tp.
32378 11-20-1965	"			W. Dennis	Homer P. Arledge, et al	773	590		Lots 4, 5 & 6, W. Dennis

INDIRECT or GRANTEE Index to Deeds - Greenville County, S. C.

5
()

Open at Proper Tab according to First Letter or Letters of Name and refer to Buff Sub-Index sheet for page reference.

KEYS PRINTING CO.

FILE NUMBER DATE OF RECORD	GRANTEES FAMILY NAMES	GIVEN NAMES ABCDEFGH	GIVEN NAMES IJKLMNO	GIVEN NAMES PQRSTUVWXYZ	GRANTORS	BOOK	PAGE	No. OF ACRES	BRIEF DESCRIPTION, LOCATION, ETC. (NOT WARRANTED)
32564 May 21-1965	Smith	George	David		James G. Smith	774	53		Lot. West Georgia Rd. Grille TP.
32570 " 21-1965	"		James G.		W. N. Leslie, Inc.	774	57		Lot 11, Bel Aire Drive Plat 3 - Cherokee Forest
32749 " 24-1965	"		Marjorie D.	Robert E. J.	Van H. Brown, et al	774	68		Lot 51, Roberta Dr.
32873 " 25-1965	"	Alvin	E.		Leo L. Terry	774	143		Lot 11, Perry Rd.
33035 May 26-1965	"	Betty Jo		Robert L.	C. H. Stevens, as Tr.	774	202		Lot 33 = 4.6 acres, Butler Tp Word 3 - City.
33566 June 1-1965	"		Jack		Greenco Realty, Inc.	774	399		Lot, West Broad St.
33929 June 3-1965	"			W. Dennis	N. P. Satterfield	775	33		Lot O'Neal Tp. Quitclaim
33952 June 3-1965	"		Naomi L.		Oscar E. Smith et al	775	37	44	Acres less parts O'Neal Tp East Lynne Add.
34225 June 7-1965	"		James B.		W. N. Leslie, Inc.	775	107		Lot 151 Sycamore Drive
34142 June 7-1965	"		C. T.	et al	Mary S. Rogers	775	139	1	acre Stanton Bridge Rd Santl Tp.
" " "	"		Bright D.	et al	" " Georgia	775	139		
34220 June 7-1965	"		Cordye	Morris	Motor Contract Co. of	775	136		Lot 2, Maco St.
34378 " 8-1965	"		Billie	Edlen, et al	Colleen V. Thackston	775	181		Lot 224, Foxhall Rd. Woodfields, Santl TP.
"	"		James W.	et al	" "	775	181		
34427 " 8-1965	"		Francis W.	et al	Robert I. Slater, et al	775	186		Lot 266, Yorkshire Dr (formerly Maple Ave)
"	"		Jamie	A., et al	" "	775	186		

5
()

INDIRECT or GRANTEE Index to Deeds - Greenville County, S. C.

Open at Proper Tab according to First Letter or Letters of
Name and refer to Buff Sub-Index sheet for page reference.

KEYS PRINTING CO.

FILE NUMBER	GRANTEES FAMILY NAMES	GIVEN NAMES ABCDEFGH	GIVEN NAMES IJKLMNO	GIVEN NAMES PQRSTUWXYZ	GRANTORS	BOOK	PAGE	NO. OF ACRES	BRIEF DESCRIPTION, LOCATION, ETC. (NOT WARRANTED)
34511 June 9, 1965	Smith		Mitchell	et al Hubert	N. D. H. Co.	775	283		2, Parkins Lake, Butler Twp. Lot 36, Simrod Hwy, Sec.
34734 " 11-1965	"			et al Sarah H.	" " " "	775	283		Heathwood Lot 1, East Lee Rd.
34908 " 14-1965	"	Furman C.			R. M. Gaffney, Jr.	775	358		
" "	"	A. J., et al			Marie D. Childs	775	397		Part Lot 50, Sky View Drive - City
35206 " 16-1965	"	A. G., et al			" "	775	397		University Heights - City
35239 " 16-1965	"	Darlene P.		Walton Thomas	Stephen Arthur Taylor	775	527		Lot 135, Tweekbrook Dr. Mauldin - Austin Twp.
36111 June 24-1965	"			Welton	Edwin A. Babb, et al	775	528		Lot 7, Mauldin Circle, Washington Ave. Quitclaim Deed, Lot 31
June 24-1965	"	Alfred Lee, et al		Zera G.	Bobby J. Smith	776	245		
36137 June 24-1965	"	Christine Ashmore, et al			L. C. Smith, et al	776	263		72 Acres, Butler Twp.
568 July 1-1965	"	Frank Sean, et al			Ronald M. Keener, et al	776	264		Pleasant Valley Lot 165 Potomac Ave.
732 July 2, 1965	"	Charles Wade, et al			David D. Kellett	776	557	1	acre, Fairview Twp.
1435 " 12, 1965	"	Elizabeth Irene W., et al			" "	776	557		Piedmont Park Lot 126, Park Ave. Hill Rd.
1898 " 15-1965	"	Herbert H.			Ben W. Smith, et al	776	588		Part Lot 3, Lowndes A. Komer Estates Lot 406, Pinlicks Rd., Sec.
	"	Helen B. & Jimmie D.			Bobby R. Satterfield	777	332		
	"	Frank H., Jr.			Donald E. Baltz, Inc.	777	470		

INDIRECT or GRANTEE Index to Deeds - Greenville County, S. C.

Open at Proper Tab according to First Letter or Letters of
Name and refer to Buff Sub-Index sheet for page reference.

KEYS PRINTING CO.

5
()

FILE NUMBER DATE OF RECORD	GRANTEES FAMILY NAMES	GIVEN NAMES ABCDEFGH	GIVEN NAMES IJKLMNO	GIVEN NAMES PQRSTUVWXYZ	GRANTORS	BOOK	PAGE	NO. OF ACRES	BRIEF DESCRIPTION, LOCATION, ETC. (NOT WARRANTED)
2014 July 16, 1965	Smiths		Marvin O.		Thomas M. Patrick	777	537		Sharon Park Lot 20, Sharon Drive, (Quit-Claimed)
2373 " 20, 1965	"	Daisy			Florida Investors, Inc.	778	63		Lot 23, Taylor St. at Taylors
2609 " 22-1965	"	Alfred L. et al			Dewey A. Lowery	778	212		Lot 17, Queen St. (Green St.) Mills' Mill Subd.
" " "	"	Christine Ashmore, et al			" " "	778	212		Homestead acres subd.
2608 " 22-1965	"			A. S.	C. Dan Joyner	778	207		Lot 27, Homewood ave.
2607 " 22-1965	"			R. C., et al	Melvin L. McAlister	778	199	2.07	acres, (Part Lot 3) Arice Dale Dr. Arice Dale.
" " "	"			Sue, et al	" " "	778	199		
2660 " 22-1965	"		Masle T. & Roy Lee		W. E. Shaw, Inc.	778	194		Lot 12, Queenbury Dr. + Kinsbury way. Sec. 11, Centerbury Hills
" " "	"		" " "		" " "	778	194		Langley Heights
2817 July 23, 1965	"	Adam, Jr. et al			William J. Patterson, Jr., et al	778	265		Lots 3 + 4, Edgewood Dr.
" " "	"	Dorothy M., et al			" " "	778	265		
3427 " 29-1965	"			M.	William Burlington Industries Inc.	778	509		Sec. 1, Taylors Lot 32, Center St. (ave.)
3425 " 29-1965	"	Eugene M., et al			Burlington Industries Inc.	778	505		Sec. 1, Taylors Lot 37 Center St. (ave.)
" " "	"	Beatrice L., et al			" Inc.	778	505		
3414 " 29-1965	"	Wzalee C. +		William M.	Burlington Industries Inc.	778	519		Sec. 1, Taylors Lot 42 South St. (ave.)
3473 " 30-1965	"	Louise D.			T. D. McConnell	779	68		Vincent ave + Earle Dr. Lots 1 + 2, Blk. A, 5

INDIRECT or GRANTEE Index to Deeds - Greenville County, S. C.

Open at Proper Tab according to First Letter or Letters of Name and refer to Buff Sub-Index sheet for page reference.

KEYS PRINTING CO.

()

FILE NUMBER DATE OF RECORD	GRANTEES FAMILY NAMES	GIVEN NAMES ABCDEFGH	GIVEN NAMES IJKLMNO	GIVEN NAMES PQRSTUVWXYZ	GRANTORS	BOOK	PAGE	NO. OF ACRES	BRIEF DESCRIPTION, LOCATION, ETC. (NOT WARRANTED)
3848 Aug. 3, 1965 4005	Smith			Ralph	C. L. Henderson	779	191		Woodside Mills, Ft. Inn. Lot 85, Fairview St. Edwards Forest
" 4, 1965 4189	"		Jerry Keene		Anthony John Maurer	779	238		Lot 14, Bellview Dr.
" 5, 1965	"	Daniel H., et al			Lloyd W. Gilstrap	779	302		Lot 8, Eisenhower Ave.
" " " 4306	"	Betty B., et al			" "	779	302		
Aug. 6, 1965 4422	"			William J.	Wilkins Newwood & Co., Inc	779	385		Emore Heights Lot 35, Empire court, 4 Add. Greenbrier
" 9, 1965 4429	"	Brenda J. & Jerry	Malone		William J. Greer, et al	779	474		Lot 151, Circle Dr. Plat
" 9, 1965	"			Raymond	Jack H. Taylor	779	464		Lot 490, Cov. Pimlico Rd. & Shallowford Rd. Sec. D.
" " "	"			"	" "	779	464		Gower East
4666 " 10, 1965 4911	"		Jerro A.		A. E. Wender	779	529		Chestnut Hills #1 Lot 103, Falkstone St. Cleveland Forest
" 12, 1965 4955	"	Frances W.			Carolyn Hines et al	779	613		Lot 197 & 198, Trails end,
" 13, 1965	"	Barbara Stone, et al			John A. Robinson, Jr. et al	780	24		Part Lot 1, Memorial Dr. Greens, Chick
" " " 5001	"		Joseph A. Steen, et al		John A. Robinson, Jr.	780	24		Spqr. Tp.
" 13, 1965	"	Harold F., et al			Charlie B. Murrell	780	07		Lot 19, Sec. I, Abney Mills Subd.
" " " 5221	"	Cleo C., et al			" " "	780	07		Brandon Plant
" 16-19 65	"	Clarence E., et al			Velma W. Brown	780	130		
"	"	Betty R., et al			" " "	780	130		Lot - O'Neal Tp.

INDIRECT or GRANTEE Index to Deeds - Greenville County, S. C.

Open at Proper Tab according to First Letter or Letters of
Name and refer to Buff Sub-Index sheet for page reference.

KEYS PRINTING CO.

()

FILE NUMBER	GRANTEES FAMILY NAMES	GIVEN NAMES ABCDEFGH	GIVEN NAMES IJKLMNO	GIVEN NAMES PQRSTUWXYZ	GRANTORS	BOOK	PAGE	No. OF ACRES	BRIEF DESCRIPTION, LOCATION, ETC. (NOT WARRANTED)
5647									
Aug. 19-1965 6382	Smith	Elmer L.			Helen R. Phillips Railway Company	780	375		Rd. - Chick Spgs. Sp. Part Lot 6, New Pelham Sts.
" 26-1965 6714	"	Tray Line + Storage Co., Inc.			Piedmont + Northern Enterprises, Inc.	781	43		Tract Welborn + Nassau
" 30, 1965	"		Lankford		Threath Maxwell	781	97		Lot 129, Cor. Butler Spgs. Rd. + Beauford St.
" " " 6721	"		"		" "	781	97		Heritage Hills
" 30, 1965 6878	"			Robert F.	James Ray Powell	781	119		Lot 5, Avery St. Bates Sp.
" 31, 1965 6902	"	Furman Willis			James Clifton Le Roy	781	204		Lots 1 + 2, Baker Circle
" 31, 1965 6356	"		Morris F.		Robert L. Wright, et al	781	215		Lots 14 + 15 Oak Drive Lane, Tellurita
" 31, 1965 7159	"	Edna L. + James Wayne			J. P. Jones, et al	781	225		Part Lot 25, Melaine
Sept. 2-1965	"	Frankie E., et al			Horace L. Mauldin	781	335		Lot 87, Sec. II, Jolly Lane White Horse 249ts.
" " 7718	"		Jim A., et al		" " "	781	335		Woodside Mills
" 8, 1965 7953	"	Floyd H. + Alfred L.			John Lee, et al Ind. + as Admbr.	781	587		Lot 117, Sec. B, "A" St. (ave.) Gower Est. Sec. A.
" 9, 1965 7983	"			Robert E.	Dorothy S. Smith, et al	781	550		Part Lot 31, Pimlico Rd. + Prop. Chick Spgs. Sp.
" 10, 1965 8198	"			Robert Thomas	Herman Smith	782	18		Lots 15 + 16, Sara E. Adams
" 13, 1965 8228	"	H. C., et al			William Orion Weather	782	56		Lot 2, Choice Hill Rd.
" 13, 1965 8222	"	Cora + J. H.	Rev.		Shell Homes, Inc.	782	112		Int. Lot 127, Mauldin St. Gantt Sp.
" 13, 1965	"		Louise + Thomas		Allen D. Todd, et al	782	89		Lot 40 East Gantt St.

INDIRECT or GRANTEE Index to Deeds - Greenville County, S. C.

Open at Proper Tab according to First Letter or Letters of Name and refer to Buff Sub-Index sheet for page reference.

KEYS PRINTING CO.

FILE NUMBER DATE OF RECORD	GRANTEES FAMILY NAMES	GIVEN NAMES ABCDEFGHIJ	GIVEN NAMES JKLMNO	GIVEN NAMES PQRSTUVWXYZ	GRANTORS	BOOK	PAGE	No. OF ACRES	BRIEF DESCRIPTION, LOCATION, ETC. (NOT WARRANTED)
8352 Sep. 14-1965	Smith		Luther B. Jr. et al		Cunningham Dorothy Edwards	782	151		Lot Edwards Mill Rd.
" " " 8336 " 14-1965	"		Martha et al		" "	782	151		Spqr. Tp.
9098 " 21-1965	"		Jerry J. + Ruby		H. E. Donald	782	160		Int. 54 1/2 acre Chick Sims St., 27.9 am
9554 " 24-1965	"		James E.		Paul T. Henson et al	782	438		Lot 8, Fairview Dr. or r
" " " 9895 " 28-1965	"		J. L.		Mauldin Const. Co.	782	648		Lot 1, Blk. I, Sec. 5, Wembley Dr. + Carolina Ave. East
" " " 10628 Oct. 5-1965	"		"		" "	782	643		Highlands East.
" 8-1965	"	Ben W. et al			Arlo A. Jones	783	129		Lot 26, Pennwood Lane, Fontanna Forest
" " " 12641 " 25-1965	"	Betty H. et al			" " "	783	129		Spqr. Tp.
12646 " 25-1965	"	J. Vern, et al		J. B. Lancaster, et al		783	444		Lot 125, King St., Chick
13047 " 28-1965	"	James R. et al		Otis Davis		783	547		Lot Alvin Dr., 5 antl. Tp.
" " " 13234 " 29-1965	"	Mary Ann, et al		" "		783	547		Rd. Chick Spqr. Tp.
	"	Betty Jo B. +	Robert L.	Ted L. Grant, et al		784	547		Lot 6, Hammett Bridge, TerraMont Circle, Terra Pine & ST
	"	Evelyn E. + Jas. A., Jr.		Emily Lite, et al		784	563		Lot 1-B Cov. Fisher Dr. +
	"	Mary Jane P., et al		Thelma B. Hipp		785	77		+ 8, Pine Forest Dr., Forest Hills
	"		Roger W., et al	" " "		785	77		Part Unit 5, all units 6, 7 Glen Grove Park
	"	Alma S. + Marshall Lester		Venia May G. Mace		785	154		Lot 30 Underwood Ave. ^

INDIRECT or GRANTEE Index to Deeds - Greenville County, S. C.

Open at Proper Tab according to First Letter or Letters of Name and refer to Buff Sub-Index sheet for page reference.

KEYS PRINTING CO.

()

FILE NUMBER	GRANTEES FAMILY NAMES	GIVEN NAMES ABCDEFGH	GIVEN NAMES IJKLMNO	GIVEN NAMES PQRSTUWXYZ	GRANTORS	BOOK	PAGE	No. OF ACRES	BRIEF DESCRIPTION, LOCATION, ETC. (NOT WARRANTED)
DATE OF RECORD									
13325 Nov. 1, 1965	Smith	Helen Simpson, et al.			Federal Housing Com.	785	215		Lot 6, Mimosa Dr.
" " "	"		James Franklin		" " "	785	215		2 ¹ / ₂ Swains Gardens, Butlers Sp.
13607 Nov. 2, 1965	"		Lucille J.		Melvin Eugene Smith	785	333		Brandon Plant 1/6 Int. Lot 294, Smith St.
13608 " 2, 1965	"		Lucille J.		Charles H. Smith	785	334		Brandon Plant 1/6 Int. Lot 294 Smith St.
13611 " 2, 1965	"	Edith G., et al			Roy Gibson, Expr. & Tr. et al	785	346		Gibbs Ave Lot Cor. Rutherford St. & Liberty Park
13628 " 3-1965	"	H. C., et al			E. Lucinda Terden	785	407		Lot 6, Proffitt Dr.
14079 " 8, 1965	"		James H., et al		Levis L. Gilstrap	785	542		Lot 12, Flamings Dr.
" " "	"		Marian C., et al		" "	785	542		Wade Hampton Gardens
14687 " 12, 1965	"	Error - See Bank Dorothy F. Tutew, et al			Citizens & Sou. Natl. Bank	786	146		
" " "	"		Otis P., et al		" " "	786	146		Real Property Agreement
14697 " 12, 1965	"	Albert Sidney, et al			Billie C. Patton	786	113		Lot 7 + Part Lot 6, Belmont Drive
" " "	"	Etta J., et al			" " "	786	113		St. Jan
14987 " 16, 1965	"	David M., et al			William J. Greer, et al	786	261		Lot 144, Circle St., Greenbrier
" " "	"	Faye F., et al			" "	786	261		
15075 " 17, 1965	"	Edward Robert, Jr. & Sarah Lou			Clarence R. Simmons	786	281		Crossing Rd. Lot 10, Williams
15258 " 19, 1965	"	Hugh M. & Mildred W.			Maudie L. Dalton, Expr. et al	786	403		Groves Sp. Part Lot 20, Sunny Lane

INDIRECT or GRANTEE Index to Deeds - Greenville County, S. C.

Open at Proper Tab according to First Letter or Letters of Name and refer to Buff Sub-Index sheet for page reference.

KEYS PRINTING CO.

FILE NUMBER DATE OF RECORD	GRANTEES FAMILY NAMES	GIVEN NAMES ABCDEFGH	GIVEN NAMES IJKLMNO	GIVEN NAMES PQRSTU VWXYZ	GRANTORS	BOOK	PAGE	No. OF ACRES	BRIEF DESCRIPTION, LOCATION, ETC. (NOT WARRANTED)
16056 Nov. 29-1965	Smith		Lankford	Ruth K.	Enterprises, Inc. Threatt-Maxwell	787	55		Heritage Hills Lot 8, Butler Spgs. Rd. Posp.
16117 " 29-1965	"			Robert Thomas	et al Charles Andrew Smith	787	67		Lots 15 + 16, Sara E. Adams
16118 " 29-1965	"			Robert Thomas	Herman Smith	787	68		Lot - Chick Spgs. Tp.
16390 Dec. 1-1965	"		Maert.	Ward C.	Ruth S. Bray	787	183		Lot 7 + part Lot 6, Blk. F. Lee Rd., Mayfair Eats.
"	"		"	"	"	787	183		Chick Spgs. Tp.
16606 Dec. 3, 1965	"		Joe B., et al		(Daisy W. Good) Daisy W. Howard	787	323		Lots 9, 10 + 11, Mt. Vernon Rd. Dr., Park Lane Terrace
16544 " 3-1965	"		George H., Jr.		Charles J. Brown	787	308		Lot 16, Whiller Dr. + Tower
16877 Dec. 6, 1965	"		Herschel A., et al		W. H. Hammell	787	385	2.75	acres, Hammell Rd. Chick Spgs. Tp.
" " "	"		Evangelina P., et al		"	787	385		
17129 " 8, 1965	"		James Bennett		Charles S. Davison	787	540		Coleman Heights, Bates Tp. Lot 71, Pine Crest Dr.
17524 " 13-1965	"		Orion Thomas, II		Kenneth Garland	788	91		Travelers Rest Lot 20, Gaston Dr.
17862 " 15-1965	"		Ledford L.		Waco F. Childers, Jr.	788	220		Pleasant Valley Lot 275, Prancer ave.
18007 " 16-1965	"		Charles J. + Margaret C.		Florrie E. Keller, et al	788	256		Greenbriar Lot 146, Circle Drive, Chick Spgs. Tp.
18095 " 17-1965	"		James K., et al		E. Inman, master	788	331		Lot 48, Lake View Hgts.
18384 " 20, 1965	"			W. Dennis	Frank Metzger, et al	788	365		Augusta Rd., Ranches Lot 79, Long Hill St. + Morrisonham, Subd.
18481 " 21-1965	"			Virgil	B. R. Patterson, et al	788	427		Lot 54, Cottingham St.

INDIRECT or GRANTEE Index to Deeds - Greenville County, S. C.

Open at Proper Tab according to First Letter or Letters of Name and refer to Buff Sub-Index sheet for page reference.

KEYS PRINTING CO.

()

FILE NUMBER DATE OF RECORD	GRANTEES FAMILY NAMES	GIVEN NAMES ABCDEFGHIJ	GIVEN NAMES JKLMNO	GIVEN NAMES PQRSTUVWXYZ	GRANTORS	BOOK	PAGE	No. OF ACRES	BRIEF DESCRIPTION, LOCATION, ETC. (NOT WARRANTED)
18462 Dec. 21-1965	Smith				W. Lynn S. Cantey Gordon, Jr	788	436		Broughton Dr. Croftstone r Part Lot 17, Sec. 9, r
18461 " 21-1965	"	Charles W.			Sam E. Prone, Jr.	788	438		Rochester Blvd. - Belle meade. Part Lot 186, West r
18474 " 21-1965	"		Lewis, et al		Patsy Jean Poole Dill	788	442	4.20	acres, Saluda Tp.
"	"		Mildred, et al		" " " "	788	442		
19827 Jan. 5, 1966	"		Luther E. Paige B.		Joseph J. Stroud, et al	789	352		Lot 30, Ivanhoe Circle, Kasedale Subl.
" " "	"		"	"	" " "	789	352		
19824 " 5, 1966	"	A. E., as Trustee			Milton J. Mc Mahan	789	210		Rights party wall, etic Int. Lot West Mc Bee Ave. r
20033 " 7, 1966	"	Harold B, Sr.			E. P. Waldrop	789	471		Lot 11 Blk. C, Whitney St. Lot 31 Blk. D, Webster St.
" " "	"	"	"		" " "	789	471		Lot 19, Blk. B, Mellon St. S. Slater & Sons
" " "	"	"	"		" " "	789	471		
20925 " 17, 1966	"		Marion L.		J. Irving Forester	790	121		Highland Tp. Part tract 3 = 13.2 acres, r TP.
21134 " 18-1966	"				W. Dennis David Arledge, et al	790	263		Lot S.C. Hwy. 210, O'Neal East. - O'Neal Tp. L
21082 " 18-1966	"				W. Dennis Bobby Joe Grubbs	790	289		Lot 2, Louie C. Brown Louis Heights
21252 " 19, 1966	"	H. C., et al			Dale Hart Halland	790	309		Lot 74, Meridiat ave. Sumer
21243 " 19-1966	"	Ben W., et al			Eugene Rackley	790	305		Lot 9, Pennwood Lane & Wakewood Way.
"	"	Betty H., et al			" "	790	305		Imperial Hills

INDIRECT or GRANTEE Index to Deeds - Greenville County, S. C.

Open at Proper Tab according to First Letter or Letters of Name and refer to Buff Sub-Index sheet for page reference.

KEYS PRINTING CO.

FILE NUMBER DATE OF RECORD	GRANTEES FAMILY NAMES	GIVEN NAMES ABCDEFGH	GIVEN NAMES IJKLMNO	GIVEN NAMES PQRSTUWXYZ	GRANTORS	BOOK	PAGE	No. OF ACRES	BRIEF DESCRIPTION, LOCATION, ETC. (NOT WARRANTED)
21380 Jan 20, 1966	Smith		James H.		William D. Smith et al	790	364		Dr. Chick Spgs. Sp. Part Tract # 3, Woods & White Horse' Dgts.
21396 " 20, 1966	"		James H., et al		Charlie L. Thomson et al	790	344		Lot 29, Range View Dr., Iglower Cordell
21545 " 21, 1966	"	Amos F. & Lucille G.			Sara M. Albright	790	422		Lot 15, Bel Aire Dr. Prop. n Kennedy Park
21707 " 24, 1966	"	Gordon C.			Henry C. Harding Inc. Bldg	790	454		Lot 19, Blossom Dr. n Edwards Forest
21706 " 24, 1966	"		Murrell Lynn & Wallace	Norman	Herbert O. McElveen, Jr. et al	790	499		Lot 50, Edwards Rd. Blk. C Laurel Hills
21772 " 25, 1966	"	Clarence L. & Linda Newton			M. W. Fore	790	545		Lot 12, Laurel Dr. n
22071 " 28, 1966	"		James F., et al		Empire Developers, Inc.	791	33		Lot 63, Palmetto Terrace
23865 " " "	"		Meriam, et al		" " "	791	33		
23854 Feb 16, 1966	"			W. Dennis	J. W. Hannon, et al	792	60		Valleyhaven Acres Lot 47, Gail Ave. Sec. 4, n Chick Spgs. Sp.
24321 " 16, 1966	"			W. Dennis	Charles G. Bogan	792	82		Lot 39 + Part Lot 38, Buncombe Mountains Crest East, O'Neal Sp.
25144 " 21, 1966	"	Herman W.			Amer. Mtg. & Invest. Co., Inc. of Cr., Inc.	792	261		Lot 21, Williams Court, n
25124 " 1-1966	"	Elmer			Graceland Cem. Develop.	792	613		Grave space 1, 2, 3 + 4, Lot 435, Sec. 8 - a, Graceland Cemetery
25484 " 4, 1966	"		Amos F. & Lucille G.		Columbus B. Barnes	792	636		Part Lot 6, Cole Rd.
" " "	"		John Wilson et al		Conyers & Gower, Inc.	793	233		Lot 35, Stonehaven Dr. & Cleveland St. East n.
" " "	"		Chapin, et al Roberta		" " "	793	233		Gower East Sec. C-1

INDIRECT or GRANTEE Index to Deeds - Greenville County, S. C.

Open at Proper Tab according to First Letter or Letters of Name and refer to Buff Sub-Index sheet for page reference.

KEYS PRINTING CO.

FILE NUMBER	DATE OF RECORD	GRANTEES FAMILY NAMES	GIVEN NAMES ABCDEFGH	GIVEN NAMES IJKLMNO	GIVEN NAMES PQRSTUWXYZ	GRANTORS	BOOK	PAGE	No. OF ACRES	BRIEF DESCRIPTION, LOCATION, ETC. (NOT WARRANTED)
25675	Mar 7-1966	Smith	Elizabeth Ann S., et al			Inc. Belmont Heights,	793	263		Lot 80, Montclair Rd. Belmont Heights
"	"	"		Jack Stephen, et al		" "	793	263		Chick & pgs. 11
25682	" 7-1966	"		J. Clayton, et al		Frances B. Arrowood	793	275		Lot 54, Cherry Lane Dr. Farmington Acres.
"	"	"		Virginia O.		" " "	793	275		
25690	" 7-1966	"		James A.		Grace K. Styles	793	293		Sec. A - Englewood Est. Lot 66, Englewood Dr.
26136	" 11, 1966	"		Milton J.		E. Inman, Masters	793	579		Lots 9, 10, 11, 12, 13, 14, 15, 16, 17, 21, 22, 24 & 5. 90 Acres S. C. Hwy 14
"	"	"		"		" "	793	579		
26138	" 11, 1966	"		Milton J.		Hendrix Waters, et al	793	605		7/6 Int. Lots 9, 10, 11, 12, 13, 14, 15, 16, 17, 21, 22, 24 & 5. 90 Acres, S. C. Hwy. 14
"	"	"		"		" "	793	605		
26670	" 16, 1966	"		Clemmon H., et al		Lewis L. Gilstrap	794	106		Lot 45 Central Ave. Eastdale, Austin Sp.
"	"	"		Edith H., et al		" " "	794	106		
26654	" 16, 1966	"		Herbert Otto		Roberta Neve Smith, et al	794	143	43.65	Acres, less part Highland Sp. & 17.32 Acres Adj
"	"	"		"		" " "	794	143		
27053	" 21, 1966	"			Robert M. Jr.	City of Greenville, S. C.	794	156		Cemetery, Lot 45-7. Perpetual Care - Springwood Acres, Chick Apts. Sp.
27999	" 30-1966	"		Fred Charles		Edmer S. Wilson	795	122		Lot 6, Wolfe Rd. - Bonaire
27993	" 30-1966	"		Adolph R., et al		Edwin R. Watkins	795	140		Lot 1, Greenbrier Dr. & Frontage Rd. - U. S. Hwy 296 Greenbrier, Sec. 1 & 2, near Mauldin.

INDIRECT or GRANTEE Index to Deeds - Greenville County, S. C.

Open at Proper Tab according to First Letter or Letters of Name and refer to Buff Sub-Index sheet for page reference.

KEYS PRINTING CO.

FILE NUMBER DATE OF RECORD	GRANTEES FAMILY NAMES	GIVEN NAMES ABCDEFGHIJ	GIVEN NAMES KLMNO	GIVEN NAMES PQRSTUVWXYZ	GRANTORS	BOOK	PAGE	No. OF ACRES	BRIEF DESCRIPTION, LOCATION, ETC. (NOT WARRANTED)
27993 Mar 30 1966	Smith	Jessie T., et al			Edwin R. Watkins	795	140		Lot 1, Greenbrier Dr. + Frontage Rd. - U.S. Hwy.
"	"	" " "	"	"	" "	795	140		276, Greenbrier, Sec. 1 + 2, near Mauldin.
" 28181	"	" " "	"	"	" "	795	140		Wood fields
" 31, 1966 28649	"	Lankford + Ruth K.			Everett G. Luther, et al Kimball, et al	795	202		Lat 166, Sec. C. Pine Creek Dr. 2 pgs. TP.
Apr 5 - 1966 28668	"			W. Dennis	Benjamin Eugene	795	422		Lot 13, Jan St. Chick Prop. O'Neal sp.
" 5, 1966 28696	"			Gary Raymond	W. Dennis Smith	795	379		Lat 3, W. Dennis Smith
" 6, 1966	"	Loyall H.			Perry F. Huff	795	458		Lat. 101, Churchill Ave., Piedmont Estate
" " " 28697	"	"	"	"	" " "	795	458		Chick Spgs. Sp.
" 6, 1966	"	"	"	"	Willie M. Shepard, et al	795	469		Lat 103, Inydale Dr., formerly Churchill Avenue,
" " " 28698	"	"	"	"	" " "	795	469		Piedmont Estate
" 6, 1966 28923	"	"	"	"	James N. Long, et al	795	470		Piedmont Estate Lat 102, Churchill Ave.
" 7 - 1966	"	Mary Ellis Lander		et al Prophecy - Trs.	Church of God of S	795	517		Lots 6 a + 7 a, Prop. J. P. Stevens + Co.
" 29174	"	"	"	Sampson	" " "	795	517		Piedmont
" 11, 1966 29184	"	Fred P.			Chandler Discount Corp.	796	18		+ Middleton St., Greenville Sp. Lat 146, Cor. East Decatur + Gower Est.
" 11, 1966 29487	"	Anderson J., Jr.			W. N. Leslie, Inc.	796	29		Lat 445, Cimlico Pl. Sec. 1 also Prop. Spgs. Co.
" 13, 1966	"	"		Robert L.	Martha Godfrey Cathcart	796	110	127.25	Acres Siller + Laurens Cos.

INDIRECT or GRANTEE Index to Deeds - Greenville County, S. C.

Open at Proper Tab according to First Letter or Letters of
Name and refer to Buff Sub-Index sheet for page reference.

KEYS PRINTING CO.

FILE NUMBER DATE OF RECORD	GRANTEES FAMILY NAMES	GIVEN NAMES ABCDEFGH	GIVEN NAMES IJKLMNO	GIVEN NAMES PQRSTUVWXYZ	GRANTORS	BOOK	PAGE	No. OF ACRES	BRIEF DESCRIPTION, LOCATION, ETC. (NOT WARRANTED)
29486 Apr. 13, 1966	Smith	Betty Jo		Robert L.	John H. Greer	796	137		Chick, Spgs. Tp. Lot 7, Circle Dr.
29769 " 15-1966	"	Eugene	Franklin, et al		M. L. Lanford, Jr.	796	274		Lot 34, Fenwick Lane, Fenwick Hgts. - Paris cont. tp.
"	"		Louise D., et al		" " "	796	274		
30002 " 19, 1966	"	Broadus R.			Robert H. Newman	796	437		Mansfield Park Lot 42, Best and Terrace, Parkins Lake Dev., Butler Tp.
30471 " 22, 1966	"			Aulton Thomas	M. S. H. Co., a Corp.	796	623		Lot 3, Chisolm Trail, Sec. 2
30591 " 25, 1966	"			Allen Imogene B. & Richard	Frank W. Garrison	797	112		Lot 1 Cor. Garrison Rd. & Mesham Park Rd. (now Forest Park Dr.) Swille & Linda Ave.
" " "	"			" "	" " "	797	112		
31034 " 28, 1966	"	Carolyn C.			Donald C. Gaines	797	273		Part Lot 7, Cor. Carter St. Ham Rd., Sowers Est.
31338 May 2, 1966	"	Catherine D. & James E.			Dean L. Girardot	797	362		Lot 239, Sec. B, Bucking Eastlake
32377 " 12, 1966	"	Ed B.			Romayne A. Barnes	798	191		Tract East Circle Ave. Chick Spgs. Tp.
32661 " 16-1966	"			James H., et al	William E. McCreaw, et al	798	326		Lot - Bennett St., Greer, Butler Tp.
32686 " 16, 1966	Smith's			Staunton, Virginia Terminal Corp.	Myrtle G. Eskew	798	316	6.328	Acree, Woodruff Rd., Woodland Subd.
32956 " 18, 1966	Smith			Louie E., et al	Daniel H. Janzen, et al as Tre.	798	416		Lot 25, Blk A, Grove Rd.
33384 " 23, 1966	"	Hugh, M. D.			Jack D. Parker, M. D.	798	567		Cancellation of Agreement Drive, Gantt Tp.
33365 " 23, 1966	"	Helen B.			Lee E. Smith	798	580		Int. Lots 26 & 27, Pine Ridge Greer, Chick Spgs. Tp.
33356 " 23, 1966	"			Jeanne M. & Robert Lee	Sarah Almond Moore	798	586		Lot 1, Dogwood Art. near

INDIRECT or GRANTEE Index to Deeds - Greenville County, S. C.

Open at Proper Tab according to First Letter or Letters of Name and refer to Buff Sub-Index sheet for page reference.

KEYS PRINTING CO.

FILE NUMBER DATE OF RECORD	GRANTEES FAMILY NAMES	GIVEN NAMES ABCDEFGH	GIVEN NAMES IJKLMNO	GIVEN NAMES PQRSTUWXYZ	GRANTORS	BOOK	PAGE	NO. OF ACRES	BRIEF DESCRIPTION, LOCATION, ETC. (NOT WARRANTED)
33362 May 23, 1966	Smith		Lee E.		Richard C. Abris, et al	798	593		Drive, Santa Zp. Lots 26 & 27, Pine Ridge Sheffield Forest
33891 " 27, 1966	"	George	Randall		W. M. Leslie, Inc.	799	154		Lot 5, Pine Branch Dr., Cunningham, Chick Spgs. Zp.
33917 " 30, 1966	"		J. Verne		Louise C. Few, et al	799	191		Part Lot 4, Prop. Belle S. Cunningham, Chick Spgs. Zp.
33921 " 30, 1966	"		J. Verne		Isabel O. Cunningham et al	799	188		Part Lot 4, Prop. Belle S. Thornwood Acres
33924 " 30, 1966	"		Kenneth G.	, et al	Jack E. Shaw Bldg. Inc.	799	237		Lot 59, Longwood Dr.
" " " 34256	"		Kathryn C.	, et al	" " "	799	237		
June 1, 1966	"	Donald A.	, et al		G. D. Eberhardt	799	314		Lot 15, Westcliffe way Westcliffe Subd.
" " " " 34941	"	Betty C.	, et al		" " "	799	314		
" 8, 1966	"	Frank B., Jr.		Sherry Dail E.	Earle M. Lineberger	799	646		Franklin Hills Lots 20 & 20-A, Jacqueline Rd. Pileys Est.
35414 " 14, 1966	"		Joan G.		Dewey L. Gilreath, et al	800	225		Lot 26, Sec. B, Mark Dr.,
147 " 22, 1966	"		Louise D.		Roy F. Edwards	801	73		Lot 1, Sixth St, Conestee
230 " 28, 1966	"	Ben W.	, et al		Wilton Ray Powell	801	147		Lot 75, Merrilat Ave., Jane Sanci Heights
" " " 654	"	Betty M.	, et al		" " " Enterprises, Inc.	801	147		Heritage Hills Lot 52, Colvin Rd.
July 1, 1966	"		Lillie B.	Thomas G. Threatt-Maxwell		801	323		Butler Zp. Acres Pelham Rd. in or near Green
805 " 5, 1966	"	H. Hoke			D. Carl Smith	801	380	77.21	Lot 8, Brown St. Etno
1067 " 7, 1966	"	Annie Mae			Lloyd H. Gilstrap	801	490		

INDIRECT or GRANTEE Index to Deeds - Greenville County, S. C.

Open at Proper Tab according to First Letter or Letters of Name and refer to Buff Sub-Index sheet for page reference.

KEYS PRINTING CO.

FILE NUMBER DATE OF RECORD	GRANTEES FAMILY NAMES	GIVEN NAMES ABCDEFGH	GIVEN NAMES IJKLMNO	GIVEN NAMES PQRSTUWXYZ	GRANTORS	BOOK	PAGE	NO. OF ACRES	BRIEF DESCRIPTION, LOCATION, ETC. (NOT WARRANTED)
1371 July 11, 1966	Smith			H. Williams	A. H. Vaughn	801	648	6.82 acres -	
1970 " 18, 1966	"	Eugenia C.	&	Steele Richard	Robert W. Tinsley, et al	802	253		St. Ann Lot 3, Knollwood Court,
2251 " 22, 1966	"	Harold J.	et al		Jane M. Rabb	802	335		Lot 3 Prop. Stella K. Tindall
" " " 2247	"	Helen H.	et al		" " " " et al Exors.	802	335		Holiday Hill, Sec 2, Neal Tr.
" 20, 1966	"			W. Dennis	Walter J. Holliday	802	359		Lots 21, 22, 23 & 24, Holiday Pl. & Woodland Hills
2600 " 25, 1966	"			Jack O.	John H. Hudson, Jr.	802	530		Lot 44, Woodland Lane,
2823 " 27, 1966	"	Hessie E.			Pauline E. Knight	802	597	1	acre, Montverde Dr. (now Maruca Dr.) Chick Spgs. Tp.
" " 3264	"	"	"	"	"	802	597		see 3, Lady Hampton Gardens Lot 138, Legwood Dr. Grille Sp.
Aug. 1, 1966	"	Allen P.	&	Ruth H.	Charles G. Fosbery	803	179		Lot 5, Merlock Dr.
3272 " 1, 1966	"			H. Dennis	James Leonard Jones Co., Inc.	803	163		
3258 " 1, 1966	"			R. C.	J. L. Quinn Realty	803	165		Lot Grace Rd., Paris mt, Sp.
3411 " 2, 1966	"			Marion E.	et al H. H. Stanton	803	221		Lots 69 & 70, Clark Ave. "Brookhaven", near Green, Chick Spgs. Sp.
" " " 3390	"			Judy C.	et al " " "	803	221		Union Bleachery Village Lot 109, Stephenson Ave.
" 2, 1966	"			James Hesley	William B. Lusher	803	248		
3932 " 8, 1966	"			James A.	et al C. H. Branyon	803	505		Lot 14, Alameda St. & Glenn Rd.
" " " " " "	"			Ida Ruth W.	et al " "	803	505		

INDIRECT or GRANTEE Index to Deeds - Greenville County, S. C.

Open at Proper Tab according to First Letter or Letters of
Name and refer to Buff Sub-Index sheet for page reference.

KEYS PRINTING CO.

FILE NUMBER	GRANTEES FAMILY NAMES	GIVEN NAMES ABCDEFGHIJ	GIVEN NAMES JKLMNO	GIVEN NAMES PQRSTUVWXYZ	GRANTORS	BOOK	PAGE	NO. OF ACRES	BRIEF DESCRIPTION, LOCATION, ETC. (NOT WARRANTED)
DATE OF RECORD									
4052 Aug. 9, 1966	Smith	Bertha H.			Paul W. Smith, Sr.	803	564		1/2 Int. Lot 3, Rutherford Rd.
4050 " 9, 1966	"			Keneth G., et al.	Jack E. Shaw Bldgs Inc	803	578		Lot 59, Longwood Dr., Thornwood Acres
" " " 4423	"			Kathryn C., et al	" " "	803	578		College Park
" 12, 1966 4610	"	Ellen S. &		Taylor C.	James Russell Gore	804	76		Lots 2 & 3, Tulane Ave., Canterbury Hills
" 15, 1966 4619	"	Betty H. &		William	W. E. Shaw, Inc.	804	133		Lot 9, Camelback Rd, Unit 1, Lee Streets
" 15, 1966 5227	"			Loyd A.	Carolina Rentals, Inc.	804	161		Lot 2, Cov. Patterson & Heights
" 22, 1966 5478	"	Clayton C.			Ralph E. Hooker, et al	804	407		Lot 4, Blk B, Hughes & Bishop Prop.
" 24, 1966 5443	"			Pearl A.	Modern Homes Const. Co Inc. a Corp	804	563		Lots 6 & 7, Blackwood St. &
" 24, 1966	"			Lillian Farley	Tire Exchange of Greer, &	804	589		Lease & Option 2 Lots Broad St. (near North Main St.) Greer
" " " 5468	"			" " "	" " "	804	589		Vista Hills
" 24, 1966 5915	"			Paul W., Jr.	Mildred Sue H. Self.	804	567		Lot 99, Ashford Ave. &
" 29, 1966 6148	"	Charles Furman			Thomas V. Sherman	805	107		Lot 6, Unceda Drive, Leaqueena Park - City
" 31, 1966 6259	"			Mary B. & S. W.	J. Richmond Lard	805	194		Lot 107, Du Pont Dr. & Colonial Hills
Sep. 1, 1966 6517	"			Juanita C. & Willard	Williams Land Co.	805	247		Lot 37, Embury St. Sec. 2, & Ave.
" 6, 1966 6515	"			Sallye C.	R. Marshall Smith, Jr.	805	340		1/2 Int. Lot 15, Washington &
" 6, 1966	"			R. Marshall, Jr.	John C. Trammell	805	347		Lot 15, Washington Ave.

INDIRECT or GRANTEE Index to Deeds - Greenville County, S. C.

Open at Proper Tab according to First Letter or Letters of
Name and refer to Buff Sub-Index sheet for page reference.

KEYS PRINTING CO.

()

FILE NUMBER	GRANTEES FAMILY NAMES	GIVEN NAMES ABCDEFGH	GIVEN NAMES IJKLMNO	GIVEN NAMES PQRSTUVWXYZ	GRANTORS	BOOK	PAGE	No. OF ACRES	BRIEF DESCRIPTION, LOCATION, ETC. (NOT WARRANTED)
DATE OF RECORD									
7124 Sep. 13, 1966	Smith		Lanbyford		H. E. Shaw, Inc.	805	642		Sec. III. Made Hampton Gardens Lot 56 Dagenham Dr.
7609 " 19, 1966	"			Pearl C.	D. Ervin Smith	806	249		Arthur J. Phillips? Int. Part Lot 17, Prop. East Circle, Butler Tp.
8724 " 29, 1966	"	Bessie C.	Murray B., Jr.		C. H. Stevens, as Tr.	807	9	3.5	Acres, Rolling Green
8825 " 30, 1966	"	Eloise H.	L. Keith		Julian Carol Balt et al	807	23		Lot 19 Cor. Snow & Pelham Sts. "Norwood" near Greer, Chick Spgs. Tp.
" " "	"	"	"	"	" " "	807	23		Greer, Chick Spgs. Tp.
9104 Oct. 4, 1966	"	Green Florine			Rufus Thomas Smith	807	105		1/2 Int. Lot 2, Galf St. near Road, Dunklin Tp.
9229 " 5, 1966	"	Anna Dorsey	Darby		Lena C. Darby	807	190		Int. 1 acre, Holliday's Dam Lane Terrace
9580 " 10, 1966	"	Daniel M.	Joyce L.		Edward E. Segers, et al	807	322		Lot 10, Whiller Dr., Park Meekins Rd.
9695 " 11, 1966	"	Cleophus, Jr.	Rosa L.	S.	U. M. Stewart	807	383	1	acre, Chapman Rd. +
9843 " 12, 1966	"	Herman,	etal		J. W. Garrett	807	423		Strip at rear Lots 10 a & 11 a - E. W. Holder Prop.
" " "	"	Barbara,	etal		" "	807	423		Acres from 1st tract 2 tracts Butler Tp. less 2
10194 " 17, 1966	"			Robert W.	Nannie B. Smith	807	548		Lot 2 Sunrise Dr. S. Dr. Forrester Prop. near Mauldin
10205 " 17, 1966	"		Luthers,	etal	Thomas Leroy Foster	807	552		276, St. Inn Int. 26.12 Acres, U.S. Hwy
" " "	"		Margaret S.,	etal	" " "	807	552		Int. 276, St. Inn Int. 26.12 Acres, U.S. Hwy
10314 " 18, 1966	"	Arthur	Jennant		Achsah B. Nantz	807	605		
10318 " 18, 1966	"	Arthur	Jennant		B. E. Blankenbush	807	607		

INDIRECT or GRANTEE Index to Deeds - Greenville County, S. C.

Open at Proper Tab according to First Letter or Letters of Name and refer to Buff Sub-Index sheet for page reference.

KEYS PRINTING CO.

()

FILE NUMBER	GRANTEES FAMILY NAMES	GIVEN NAMES ABCDEFGH	GIVEN NAMES IJKLMNO	GIVEN NAMES PQRSTUVWXYZ	GRANTORS	BOOK	PAGE	No. OF ACRES	BRIEF DESCRIPTION, LOCATION, ETC. (NOT WARRANTED)
10315 Oct. 18, 1966	Smith	Arthur Tennant			James P. Richardson ^{et al}	807	614		Hwy. 276, Ft. Inn Int. 26.12 Acres, U.S. &
10313 " 18, 1966	"	Arthur Tennant			E. Inman, Master	807	629	26.12	Ft. Inn Acres, U.S. Hwy. 276, &
11307 " 31-1966	"		Marie son, et al		J. H. Causty	808	389		Bond for Title - Lot Piedmont Hwy. 20.
"	"		"	"	"	808	389		
11653 Nov. 3, 1966	"			Ruby	Walter L. Smith	808	521		Lot 3, Prospect St.
11660 " 3, 1966	"			Richard J.	Wesley M. Rose	808	526		Sec. 2 Lot 19, Farmington Acres, &
12042 " 9, 1966	"	Ettie J., et al			John A. Chandler ^{et al}	809	60		Prop. Dunklin Tp. 29) near Piedmont, Greenville Co.
12988 " 21, 1966	"	Edrollen B.		McGuinn	Marvin M. Smith	809	416		Int. Lot Hwy 20 formerly
12999 " 21, 1966	"			Willie	Samuel Wadsworth Smith	809	434		Int. Lots 1405 + 1407 West Lake Shore Dr. Lake Lenier, Glassy Mtn. Tp.
"	"			"	"	809	434		Greenh. St. Woodside Mills, Lot 65, Sec. C. East
13546 " 29, 1966	"	Floyd H. & Olfria L.			Blanco L. Moon, et al	810	6		Greer - Pelham Rds Acres, Buncombe &
13996 Dec. 5, 1966	"			W. F.	W. L. Smith	810	175	31.52	" J. B. O'Neal" Lot 1, Laurel St. "Prop. & O'Neal Tp. also Lot Adj.
13998 " 5, 1966	"	Byrdie H.			M. L. Bell	810	190		Lot Greer, Silreath Rd., & O'Neal Tp.
15031 " 19, 1966	"			W. Dennis	Charles D. Strange	810	603		Lot State Hwy. 101, & Spgs. Tp.
15813 " 29, 1966	"			W. Dennis	Lyda Aileen W. &	811	281		Lot 11, Oak Dr., Chick &
16108 Jan. 3, 1967	"		Morris F.		Henry J. Brown, et al	811	396		

INDIRECT or GRANTEE Index to Deeds - Greenville County, S. C.

Open at Proper Tab according to First Letter or Letters of Name and refer to Buff Sub-Index sheet for page reference.

KEYS PRINTING CO.

FILE NUMBER DATE OF RECORD	GRANTEES FAMILY NAMES	GIVEN NAMES ABCDEFGH	GIVEN NAMES IJKLMNO	GIVEN NAMES PQRSTUVWXYZ	GRANTORS	BOOK	PAGE	No. OF ACRES	BRIEF DESCRIPTION, LOCATION, ETC. (NOT WARRANTED)
16911 Jan. 12, 1967	Smith		Loyall H.		James N. Long, Trustee	812	99		Piedmont Esta Lots 176, 177, 178 & 179, [^]
17211 " 15, 1967	"	Earby J. & Jean A.			Chandler Const. Co., Inc.	812	188		[^] Dixie Lot 19, Sec. 1, Pinsettia [^]
17291 " 17, 1967	"		James L. & Shirley A.		Mattie Ma. H. Hawkins	812	238		Brandon Plant Lot 283, Deco St. Sec. 2
17943 " 25, 1967	"			W. Dennis	Robert E. Turner	812	550		O'Neal Tp. 2 Lots, State Hwy 110, [^]
17937 " 25, 1967	"		Lamar, et al		H. D. Burns	812	555		
" " "	"		Mazel C., et al		" "	812	555	1/2	Acres, White Horse Rd. Bates Tp.
18130 " 27, 1967	"		Joseph B., Jr. et al		J. Alvin Gilreath by ^{in fact}	813	10		Lat 358, Hialeah Rd., Sec. B, Gower East.
" " "	"		Janet M., et al		J. Alvin Gilreath, ^{Att'y}	813	10		
18351 " 31, 1967	"		Bessie K.		W. M. Batson, Jr.	813	94		Lat 4, Laurel St.
18453 Feb. 1, 1967	"		J. Verne		D & D Motors, Inc.	813	141		Cannon Prop. Green, Chickadee Tp. Lat 94 Part Lat 10, Jason [^]
19226 " 9, 1967	"		Bessie C. & Murray B., Sr.		C. H. Stevens, Jr.	813	496	4.4	Green Circle, [^] Butler Tp. Acres (Lat 29) Rolling [^]
20085 " 20, 1967	"		Floyd H. & Alfias L.		Helen B. Griffith	814	217		St. Woodside Mills [^] Lat 42, Sec. C, East Seventh, [^]
20084 " 20, 1967	"		Alvin P., Jr., et al		Richard C. Rountree	814	183		Lat 11, Shannon Lake Circle, Shannon Forest,
" " "	"		Anne S., et al		" " "	814	183		Butler Tp.
20080 " 20, 1967	"		Charles G., et al		J. Irving Forrester	814	209		
" " "	"		Elizabeth P., et al		" "	814	209	25.70	Acres, Wingo Rd.

INDIRECT or GRANTEE Index to Deeds - Greenville County, S. C.

Open at Proper Tab according to First Letter or Letters of Name and refer to Buff Sub-Index sheet for page reference.

KEYS PRINTING CO.

()

FILE NUMBER DATE OF RECORD	GRANTEES FAMILY NAMES	GIVEN NAMES ABCDEFGHIJ	GIVEN NAMES JKLMNOPQ	GIVEN NAMES RSTUVWXYZ	GRANTORS	BOOK	PAGE	NO. OF ACRES	BRIEF DESCRIPTION, LOCATION, ETC. (NOT WARRANTED)
20521 Feb. 24, 1967	Smiths			Thomas Rufus	Thomas Rufus, Florine Green Smiths	814	347		1/2 Int. 8 acres, O'Neal Tp.
20522 " 24, 1967	"			Thomas Rufus	" " "	814	348		1/2 Int. 3 acres, McElhenny Rd., O'Neal Tp. also 186 Acres O'Neal Tp.
" " " 20728 " 28, 1967	"			Ansel William	Graciland Cem. Dev. Co. Inc.	814	463		767, Sec. 5, Graceland Cem. Grave Space 1, 2, 3 & 4, Lot 2
20904 Mar. 1, 1967	"	Clarence Lafayette	et al		Fred. D. Vernon, et al	814	529	7.06	Acres, in or near Piedmont
" " " 21005 " 2, 1967	"			Linda S.	4 1/2 D+C Bldg Ronald E. Paul B. Costner, Jr. et al	814	529		Cedar Terrace Subd. Contract of Sale Lot 56, &
21149 " 3, 1967	"	Bobby Leroy			Waco F. Childers, Jr.	814	626		Lot 4 Echols Dr. Pinecrest
21148 " 6, 1967	"	H. Franklin			Jerry L. Rogers	815	41		Lot 211 Ashwood Dr. Holiday Hill, O'Neal Tp.
21907 " 14, 1967	"			Joe Bud	Agnes M. Holliday	815	361		Lot 33, Matherwell Dr. &
21956 " 14, 1967	"			James B.	Rebecca Green, et al	815	362		Lot 69, Pinecrest Dr. near Travelers Rest, Bates Tp.
" " " 21984 " 14, 1967	"			Lillian F.	" "	815	362		
22349 " 17, 1967	"	Ernestine Phillips		Wayne Marcia St. Thomas	E. D. Harrell, et al Mary Ann De Shields	815	369	2.53	Acres Flicker Ave. Kentland Park Lot 4, Ray St. &
22825 " 23, 1967	"			John H.	Joseph C. Bates III Atty in - Fact	816	76		Lot O. Curtis Rd. Cordell Subd. # 10
" " " " " "	"			Marion C.	Lydonis E. Strickland	816	76		

INDIRECT or GRANTEE Index to Deeds - Greenville County, S. C.

Open at Proper Tab according to First Letter or Letters of Name and refer to Buff Sub-Index sheet for page reference.

KEYS PRINTING CO.

()

FILE NUMBER	DATE OF RECORD	GRANTEES FAMILY NAMES	GIVEN NAMES ABCDEFGH	GIVEN NAMES IJKLMNO	GIVEN NAMES PQRSTUVWXYZ	GRANTORS	BOOK	PAGE	NO. OF ACRES	BRIEF DESCRIPTION, LOCATION, ETC. (NOT WARRANTED)
23335	Mar. 29, 1967	Smith	Charles M. et al			E. C. Wilson, Jr.	816	454		} Lot 22 Sec. Two Portersville Dr., Richmond Hills
"	"	"	Annette H. et al			" " " "	816	454		
23486	" 30, 1967	"			W. Dennis	Homer Edwards	816	482		} Lat 19, W. Dennis Smith Prop. Chick Spgs. Tp. also 2.33 acres (Lat 12) Louis E. Brown East O'Neal Tp.
"	"	"			"	"	816	482		
"	"	"			"	"	816	482		
23630	" 31, 1967	"			Violet M.	Glenn R. Smith	816	521	10	Acre, Paris Mt. Tp. Augusta Heights
"	"	"			"	Glenn R. Smith et al	816	522		Lat 13, Waverly Court, "
23593	" 31, 1967	"	Beryl B + Mary C			William J. Lallis	816	556	1	acre, Grove Rd., Groe Tp. Chick Spgs. Tp.
23888	Apr. 4, 1967	"	J. Verne			Duncan Pontiac Co, Inc	817	9		Part Lat 10, Jason St. + Bates' Tp.
24502	" 11, 1967	"	Edwina A.			Claud Smith	817	331		Lat White Horse Rd. +
24704	" 13, 1967	"			Kenneth, et al	King Acres, Inc	817	441		Lat 53, Bent Creek Dr. "King Acres"
"	"	"			"	" " "	817	441		Chick Spgs. Tp. Circle, Leaning East. Swilla
24883	" 14, 1967	"	Charles Augustus, Jr.			Alvin Lee Mahaffey et al	817	506		Part Lats 32 + 33, Plancy + S. J. Tindal East.
25253	" 19, 1967	"			W. Dennis	Bennie Keith Wilson	818	61		Part Lats 31 + 33, Watta Court, Paris Heights
25406	" 20, 1967	"	Curtis E.			Fay A. Worrall	818	107		Lat 37, Pisgah Dr., + Swilla Tp.
25844	" 25, 1967	"	Clara			Lillian N. Hammond	818	280		Lat 76, Bishop + Cobb St.

INDIRECT or GRANTEE Index to Deeds - Greenville County, S. C.

Open at Proper Tab according to First Letter or Letters of
Name and refer to Buff Sub-Index sheet for page reference.

KEYS PRINTING CO.

FILE NUMBER	GRANTEES FAMILY NAMES	GIVEN NAMES ABCDEFGH	GIVEN NAMES IJKLMNO	GIVEN NAMES PQRSTUVWXYZ	GRANTORS	BOOK	PAGE	NO. OF ACRES	BRIEF DESCRIPTION, LOCATION, ETC. (NOT WARRANTED)
25843 Apr. 25, 1967	Smith			W. Carlos	Belmont Heights, Inc.	818	289		near Greer, Chick Gg. Jp. Part Lot 40, Taylors Rd., Cedar Terrace
25835 " 25, 1967	"	Jane E.		Ronald E.	James E. Doderhoff, Jr. etal	818	295		Lot 56, Pinehurst Dr., 291, Paramount Park
26507 May 2, 1967	"	Frances S.			Betty S. Derrick	818	566		Int. Part Lot 33, S.C. Hwy.
26768 " 4, 1967	"			Otis E.	James L. Turner	819	69		Lot 26, Biltmore
26895 " 5, 1967	"	Catherine Drummond			Annie May O. Drummond	819	129		Lot Ball St, Drummond Heights, Ft. Inn
" " "	"	"	"	"	" " "	819	129		Fairview Jp.
26894 " 5, 1967	"	Deborah Denise			" " "	819	138		Stgs, Ft Inn, Fairview Jp. Lot Ball St. Drummond
27416 " 11, 1967	"	Brenda Joyce, et al			H. B. Riddle	819	436		Lot 359, Woodward St. Sec 2, Brandon
" " "	"			Joseph H., et al	" " "	819	436		Plant Paris View Subd.
27543 " 12, 1967	"			Lucille G.	Abram H. Smith	819	450		Int. Lot 35, Montis Dr.
27704 " 15, 1967	"				Walter A. Martin L. Stobes	819	564		Lot 34 a, Cardinal Dr.
27842 " 16, 1967	"	Gilbert Ernest, et al			George P. Farmer	819	608		Lot 3, Donnan Road, near City
" " "	"	Barbara B., et al			" " "	819	608		Lincoln Town
27953 " 17, 1967	"	Geneva		Willie	M. W. Fore	820	2		Lot 56, Wynette Ave. Fairmont Ave. Brookwood subd.
28870 " 26, 1967	"	Gerald H.			James P. Moore, et al	820	439		Lot 7, cv. Heildbrook Lane + Cagle Park
28874 " 26, 1967	"	Betty H.			Edward Woodside Snelling	820	424		Lot 11, Crescent Ave. Blk C

INDIRECT or GRANTEE Index to Deeds - Greenville County, S. C.

Open at Proper Tab according to First Letter or Letters of Name and refer to Buff Sub-Index sheet for page reference.

KEYS PRINTING CO.

()

FILE NUMBER	GRANTEES FAMILY NAMES	GIVEN NAMES ABCDEFGH	GIVEN NAMES IJKLMNO	GIVEN NAMES PQRSTUWXYZ	GRANTORS	BOOK	PAGE	NO. OF ACRES	BRIEF DESCRIPTION, LOCATION, ETC. (NOT WARRANTED)
29062 May 29, 1967	Smith	Elford Willis	&	Virginia L.	Jerry R. Pearson et al	820	502		near Mauldin Lot 147, Circle Dr. Greenbriar
29296 " 31, 1967	"	Hyziser Lee			Thomas A. Smith	820	615		Lot 16, Blk. 10, Vintage Ave. (West View Ave.) East Highlands East, J. Delaney Alner
" " "	"	"	"		" " "	820	615		
29605 Jun. 2, 1967	"	Byrdie K.			Sunie Barton	821	98		Lot 5, Laurel St., "Prop."
29674 " 5, 1967	"		J. Verne		Isabel P. Cunningham et al	821	135		Alley Agreement Brandon Plant
30114 " 8, 1967	"	Cora Lee			Homer R. Riddle	821	305		Lot 29, South St. Timberlake
30638 " 14, 1967	"	Gerald E.			James E. Grant et al	821	564		Lot 3, Selwyn Dr., "
30919 " 16, 1967	"		J. Charles		Raymond L. Smith	822	1	2.4	Acres Brookforest Subd.
30930 " 16, 1967	"	Gerald G.			James P. Moore, et al	822	31		Lot 5, Westbrook Lane, Razor Dr.
31367 " 21, 1967	"	Freddie Mae			Benny Elliott Mathie	822	178		Lot 2 Cor. Tindal Rd. & O'Neal Tp.
31350 " 21, 1967	"		W. Dennis		Ruth W. Davis	822	211		Lot 15 Memorial Dr. Extension Rd. Chick Sps. Tp.
31356 " 21, 1967	"		James Kenneth		Marion B. Hipp, et al	822	225		Lot 1, Greer Brushy Creek 18.6 Acres + 3 Acres Adj. O'Neal Tp.
31616 " 23, 1967	"		John B.		Rufus Thomas Smith	822	282	8	Acres, M ^e Elhaney Rd, also
109 " 26, 1967	"	Cassandra C.			Willie Maude Phillips et al (same as Verda P. Fayssoux)	822	366		Int. Lot M ^e Garity St.
129 " 26, 1967	"	Hyziser Lee			Verda P. Fayssoux	822	388	9.70	Acres, Cleveland Tp. Paramount Park
111 " 26, 1967	"		John Irwin, et al		Elaine D. Childers	822	389		Lot 210, Crosby Circle,

INDIRECT or GRANTEE Index to Deeds - Greenville County, S. C.

Open at Proper Tab according to First Letter or Letters of Name and refer to Buff Sub-Index sheet for page reference.

KEYS PRINTING CO.

()

FILE NUMBER DATE OF RECORD	GRANTEES FAMILY NAMES	GIVEN NAMES ABCDEFGH	GIVEN NAMES IJKLMNO	GIVEN NAMES PQRSTUVWXYZ	GRANTORS	BOOK	PAGE	No. OF ACRES	BRIEF DESCRIPTION, LOCATION, ETC. (NOT WARRANTED)
111 Jun. 26, 1967	Smith		Linda Gayle, et al		Elaine D. Childers	822	389		Paramount Park Lot 210, Cosby Circle, Sheffield Forest
246 " 27, 1967	"		Randolph		J. H. Mauldin	822	430		Lot 14, Confederate Ave.
1181 July 7, 1967	"	Donald A., et al			R. A. Smith	823	104		Part lots 3 + 4, less part-prop. Oakdale Land Co. - 2 antt sp.
"	"	Betty E., et al			" "	823	104		Belmont Heights, Sec. 1, 2 antt sp.
1315 " 10, 1967	"		Irma M. Robert A.		Paul V. Sills	823	194		Lot 28, Fairmont Ave. Green, Chick Spgs. tp.
1481 " 11, 1967	"		James H., et al		Ray Allen Waters	823	261		Lot 9, Hammond Ave. King Acres, Chick Spgs. tp.
1609 " 12, 1967	"		Milton J.		Eugene Barbare, et al	823	315		Lot 59, Bent Creek Dr.
2261 " 18, 1967	"	Ethel S.	+ Richard	W.	Gary D. Hanks, et al	823	618		Lots 387 + 388, Cor. Prosperity Ave. + Pasadena Ave. Pleasant Valley.
"	"	" "	" "	" "	" "	823	618		
2254 " 18, 1967	"	Amanda J. + Luke			M. W. Fore	823	606		Bellewood Ests Lot 99, Wildwood Dr., Ave. Oak Crest
2585 " 21, 1967	"		Ruth C.		Charles J. Smith	824	135		Part Lot 163, Wayland Cherokee Forest
3863 Aug. 3, 1967	"	Dorothy J.	+ William W.		David H. McKellar	825	308		Lot 274, Barbara Ave. Georgia Hgts, Austin tp.
4149 " 7, 1967	"		Thomas L.		B. F. Reeves	825	453		Lot 5, Cherokee Dr, West Poinsett Plant
4476 Aug. 9, 1967	"		Roy Lee		Ella Mae James	825	567		Lot 74, Cain St.
4919 " 14, 1967	"	Prover	Cleveland, Jr.		Bertha B. Sisk	826	150		Lot 219, Scarlett St. Sec. 1, Sherwood Forest.
" " "	"	Eleanor B., et al			" " "	826	150		

INDIRECT or GRANTEE Index to Deeds - Greenville County, S. C.

5
()

☛ Open at Proper Tab according to First Letter or Letters of Name and refer to Buff Sub-Index sheet for page reference.

KEYS PRINTING CO.

FILE NUMBER DATE OF RECORD	GRANTEES FAMILY NAMES	GIVEN NAMES ABCDEFGH	GIVEN NAMES IJKLMNO	GIVEN NAMES PQRSTUVWXYZ	GRANTORS	BOOK	PAGE	NO. OF ACRES	BRIEF DESCRIPTION, LOCATION, ETC. (NOT WARRANTED)
4917 Aug. 14, 1967	Smiths	Brover	Cleveland, Jr. et al		E. Inman Master	826	131		Int. Lot 219, Scarlett bl. Sec. 1, Sherwood Forest
" 5191 " 16, 1967	"	Eleanor B. et al		et al	" " "	826	131		Lot 3, Thackston St. Ft. Law
" 5985 " 24, 1967	"		James Ray		C. W. Acker, et al	827	4		West Blva. 1/2 Lot 7, Wilbanks st., Duncan Miller
6098 " 25, 1967	"	Cornelia E.	Winnie		Cora H. Garrett	827	25		Lot 133, Smythe St. Sec. 4, Oak Crest
6386 " 29, 1967	"	Bobby Joe			Ruth C. Smith	827	180		Part Lot 163, Maryland Ave., Gandy St., Carver Park
6381 " 29, 1967	"		Lilla Alberta M.		Walter F. Alwine	827	194		Lot 49, Tuskegee ave. &
6405 " 29, 1967	"		J. Wallace		Thelma Harley Duncan Entr. et al	827	205	0.36	of an acre & strip adj. North Mains St. Green, Chick Spgs. Tp. Longforest Acre
6513 " 30, 1967	"	Catherine & Kearney J.			J. Frank Williams	827	256		Lot 23, Delta Dr. & Flicker Dr.
6779 Sep. 1, 1967	"	Ernestine Phillips			E. Allen Harrison	827	403		Int. 2.53 Acres, Brook forest
8134 " 15, 1967	"	Gerald G.			James P. Moore, et al	828	487		Lot 6, Westbrook Lane, &
8114 " 15, 1967	"		James B. et al		Stanley J. Coleman	828	490		Lot 70, Pine crest Dr. Coleman Heights, Dates Tp.
" " 8412	"		Lillian F. et al		" " "	828	490		Hudson Rd.
" 19, 1967	"	Damon K., et al			E. E. Asledge, et al	828	514		Contract 1.67 Acres, &

INDIRECT or GRANTEE Index to Deeds - Greenville County, S. C.

Open at Proper Tab according to First Letter or Letters of Name and refer to Buff Sub-Index sheet for page reference.

KEYS PRINTING CO.

FILE NUMBER DATE OF RECORD	GRANTEES FAMILY NAMES	GIVEN NAMES ABCDEFGH	GIVEN NAMES IJKLMNO	GIVEN NAMES PQRSTUVWXYZ	GRANTORS	BOOK	PAGE	NO. OF ACRES	BRIEF DESCRIPTION, LOCATION, ETC. (NOT WARRANTED)
8412 Sep. 19, 1967	Smith	Arlene	J. H.	et al	E. E. Arledge, et al.	828	514		Hudson Rd. Contract 1.67 Acres, St. City
9707 Oct. 2, 1967	"		M. H. + Sarah H.	Walter, committee for Williams	William J. Stone et al	829	600		Lot Edisto St. (manor)
10007 " 4, 1967	"				Carroll L. Smith	830	137		} Lot Pelham Rd. Also strip
" " "	"		Mildred L.		" " "	830	137		
1042 " 5, 1967	"	Harnitha			Mallie Priestley	830	172	2.25	Acres Chick Spgs. Twp. Valencia Ets.
10476 " 10, 1967	"			R. H.	M. W. Fore Anderson	830	399		Lot 60, Valencia Dr.
10590 " 10, 1967	"		Louise		Shell Homes, Inc. of	830	425		Int. Prop. Gantt Twp. Ad., Paris Heights
11124 Oct. 16, 1967	"		Morris		Emmie H. Bramlett	831	1		Lot 22, Blk. E, Arlington
11234 " 17, 1967	"	Coy L., et al			Clyde L. Dorr	831	55		} Lot 19, Penarth Dr.
" "	"	Agnes M., et al			" " "	831	55		
11332 " 18, 1967	"			Carlos William	Belmont Hgts. Inc.	831	85		Belmont Hgts, Chick Spgs Twp Lot 40, Taylors Rd.
11384 " 18, 1967	"	Furman C.			Doris C. Matthews	831	97		Lot 82, Heathwood Dr.
11611 " 20, 1967	"	Hiltons			Harding Hendricks Co., Inc.	831	230		Copeland Dale Lot 10, Hardale Court, Pine Grove Hgts.
12366 " 27, 1967	"			Robert C.	J. L. Quinn Realty	831	466		Lot 28, Pine Grove Rd.
12327 " 27, 1967	"		L. G., et al		Leake & Barrett, Inc.	831	474		Lot 87, Rosewood Circle, Peachtree Terrace, Manedine
" "	"		Mildred K., et al		" " "	831	474		

INDIRECT or GRANTEE Index to Deeds - Greenville County, S. C.

Open at Proper Tab according to First Letter or Letters of Name and refer to Buff Sub-Index sheet for page reference.

KEYS PRINTING CO.

FILE NUMBER DATE OF RECORD	GRANTEES FAMILY NAMES	GIVEN NAMES ABCDEFGH	GIVEN NAMES IJKLMNO	GIVEN NAMES PQRSTUVWXYZ	GRANTORS	BOOK	PAGE	NO. OF ACRES	BRIEF DESCRIPTION, LOCATION, ETC. (NOT WARRANTED)
12361 Oct. 27, 1967	Smith	Frances S.			Arthur G. Hill, Jr.	831	485		Lot 7, Fairview Ave. East Old Grove Rd., Gantt Tp.
12354 Oct. 27, 1967	"			Ruth E.	Donald L. Smith	831	505		Part Tract 5, Co. H. Kern Gantt Tp.
13470 Nov. 8, 1962	"		Morris F.		Walter F. Alvarino	832	307		Lot 17, Cunningham Dr. "Canterbury Hills"
13912 " 13, 1967	"		Maule J. & Roy L.		W. E. Shaw, Inc.	832	473		Lot 13, Queenbury Dr., Highland Tp.
13925 " 13, 1967	"			W. Dennis	Farrell D. Sloan	832	475	0.9	Acres, Jordan Rd. O'Neal Tp.
13947 " 13, 1967	"			W. Dennis	Clarence A. Hughes	832	516		Lot Milford Church Rd. Grace Baptist Church, Chick. Tp.
14191 " 15, 1967	"		Jay B., et al		John W. Smith	832	649	1/2	acres near Pleasant Gantt Tp.
14990 " 24, 1967	"		Inez Law, et al		J. Wesley Snyder	833	269		Int. Lot 3, Merlocke Dr. West Ave.
15706 " 27, 1967	"	Amos F.			Jae H. Fulbright	833	372		Lot 69 & Part Lot 70, King Acres, Chick. Tp.
15364 " 29, 1967	"		Milton T.		King Acres, Inc.	833	513		Lot 41 Beat Creep Dr. Kirkwood Tp.
15497 " 30, 1967	"	George W.			Laverne W. Williams, et al	833	557		Lot 24 Birchwood Dr. Murray Dr., Mauldin
15444 " 30, 1967	"			R. A.	D. C. Bryson	833	559		Bond for Title, Lot Gantt Tp.
16390 Dec. 11, 1967	"	Carroll W.			W. H. Alford, et al	834	338		Lot 8, Sawberry Lane, Rosemond East.
"	"	"	"	"	" " "	834	338		
16807 " 14, 1967	"	Francis T., et al			Metro-Atlantic, Inc.	834	489		U.S. Hwy. 276) near Sille Tract Laurens Rd. 10th
17367 " 21, 1967	"		J. H.		L. L. Pagon	835	245		Lot Gantt Tp.

INDIRECT or GRANTEE Index to Deeds - Greenville County, S. C.

Open at Proper Tab according to First Letter or Letters of Name and refer to Buff Sub-Index sheet for page reference.

KEYS PRINTING CO.

FILE NUMBER DATE OF RECORD	GRANTEES FAMILY NAMES	GIVEN NAMES ABCDEFGH	GIVEN NAMES IJKLMNO	GIVEN NAMES PQRSTUVWXYZ	GRANTORS	BOOK	PAGE	NO. OF ACRES	BRIEF DESCRIPTION, LOCATION, ETC. (NOT WARRANTED)
17587 Dec. 26, 1967	Smith	Alma Jean	q. & Ted E.	Jack E. Shaw	Inc. Aldis,	835	283		Brook Glenn Gardens Lot 11, Shrevebrook Dr.
17726 " 27, 1967	"	Christine M.	& P. Lamar	Lewis L. Gilstrap	et al	835	331		Lot 75, Peachtree Terrace Austin Sp.
17729 " 27, 1967	"	Keith H.	& Vivian Hoke	J. C. Mangum		835	357	122.5	acres, Howard Rd. Buena Vista
17825 " 28, 1967	"			Perry J.	William H. Bailey	835	415		Lots 22 + 23, Sutton Dr.
18022 " 29, 1967	"	Cancelled Ollie Farmington R.M.C.	# 23363 3-7-68.	Michael Eugene	Rosalie F. Gillespie	835	441		Power of Attorney
17979 " 29, 1967	"	Charles Lee	et al		Daniel E. Durham	835	475		Lot 449 Jones St. Sec. 2, Abney Mills
" "	"	Hazel J.	et al		" " "	835	475		
18264 Jan. 3, 1968	"	Barbara	& Joseph O., M.D.	Belmont Heights	Inc.	835	579		Belmont Hts. Chick. App. Sp. Lots 18 + 19 Sheffield Rd. Sec. 2, Belknap Est.
18595 " 8, 1968	"		Lankford	McCall Threatt	Inc. Enterprises	836	93		Lot 22, Independence Dr.
19930 " 25, 1968	"	Denver Douglas	et al	W. H. Alford		836	564		Lot 59 Cherrylane Dr., Farmington Acres
" "	"	Bertha Dover	et al	"	"	836	564		
20043 Jan. 26, 1968	"		Jack A.	Donald E. Balty	Inc.	836	621		Sec. B, Howe Est. Lot 273, Mumbly Rd.
20610 Feb. 2, 1968	"	C. G.	& Zora S.	William H. Vickery	et al	837	175		Aven. Woodland Subd. Lot 32, Belk. B. Miller Parklane Terrace
20913 " 7, 1968	"		Jimmy W.	Bobby R. Satterfield		837	336		Lot 8, Whittier Dr., David St. Stone Est.
21049 " 8, 1968	"	Gilford E.	Lorraine S.	James J. Millwood		837	361		Lots 12, 13 & Part Lot 14, (Formerly Fourth Ave.)
21559 " 14, 1968	"		William H.	John D. Blythe	et al	837	634		Lot 42, Springside Aven

INDIRECT or GRANTEE Index to Deeds - Greenville County, S. C.

Open at Proper Tab according to First Letter or Letters of Name and refer to Buff Sub-Index sheet for page reference.

KEYS PRINTING CO.

FILE NUMBER	DATE OF RECORD	GRANTEES FAMILY NAMES	GIVEN NAMES ABCDEFGH	GIVEN NAMES IJKLMNO	GIVEN NAMES PQRSTUWXYZ	GRANTORS	BOOK	PAGE	NO. OF ACRES	BRIEF DESCRIPTION, LOCATION, ETC. (NOT WARRANTED)
21978	Feb. 20, 1968	Smith's			Corp. Terminal	Myrtle D. Eaker	838	201		Agreement
22332	" 23, 1968	Smith	Bobby D., et al			Odessa Smith, et al	838	313	1.2	Acres (Lot 4) un-named Rd., near Ft. Inn
" "	" "	"	Cleo, et al			" "	838	313		101 + Bennett St., Green
22303	" 23, 1968	"		James Harold		Wilton C. Smith, et al Exrs.	838	350		Lots 1, 2 + 3, State Hwy. Green, Chick Spgs Tp.
22453	" 26, 1968	"	Frank D. + Myrtle L.			R. L. DeLoach	838	366		Lot 4, Hammond Ave.
22437	" 26, 1968	"	Clarence L., et al			Mattie S. Bryson	838	415		1 Acre, Grove Tp.
" "	" "	"	Clarence L., et al			" " "	838	415		
220515	" 26, 1968	"	Bessie O.			L. Alfred Vaughn	838	432		Austin's Tp. Lot Trade St., Siler's, Berry's Mill
22993	Mar. 1, 1968	"			Robert L.	Frank P. McHowan Jr. Master	839	7	10.5	acres Northwest of Crab Corners, Butler's Tp.
22976	" 1, 1968	"	Gerald L. + Linda H.			Otis C. Bagwell, et al	838	647		Lot State Hwy. 14, Rocky Augusta, Adams, Gantt Tp.
23450	" 7, 1968	"	Hessie E.			R. L. Bitch, et al	839	206		Lot 202, Jasper Dr.,
24158	" 15-1968	"			Thomas William	Irving L. Uech, et al	839	466		Lot 44, Underwood Ave. Glenn Grove Park.
" "	" "	"			" "	" " " "	839	466		
24751	" 22-1968	"		James K., et al		King Acres, Inc.	840	165		Acres: Lot 89, Gregory St. - King
24937	" 25, 1968	"	Edward B. + Verda L.			Henry R. Tellman	840	229		Lots 2, 3, 4 + 5, S.C. Hwy. Farmington Acres
25149	" 27, 1968	"	Billy Albert, et al			Sybil W. Sanders et al	840	382		Lot 69, Shubuta Dr.,

INDIRECT or GRANTEE Index to Deeds - Greenville County, S. C.

Open at Proper Tab according to First Letter or Letters of Name and refer to Buff Sub-Index sheet for page reference.

KEYS PRINTING CO.

()

FILE NUMBER DATE OF RECORD	GRANTEES FAMILY NAMES	GIVEN NAMES ABCDEFGHIJ	GIVEN NAMES KLMNNO	GIVEN NAMES PQRSTUWXYZ	GRANTORS	BOOK	PAGE	NO. OF ACRES	BRIEF DESCRIPTION, LOCATION, ETC. (NOT WARRANTED)
25149 March 27, 1968	Smith	Fay A.	etal		a/k/a Sybil W. Hamby Sybil W. Sanders	840	382		Farmington Acres Lot 69, Shubuta Dr., Rd., Chick. Spgs. Twp
25490 Apr. 1, 1968	"			Jack Ronald	Annie P. Dixon	840	642		Lot Old Rutherside, Cleveland Twp.
25799 " 3-1968	"	Curtis R.			Shirley Jane Davenport	841	223		Lot H. B. Hwy. 276 Cut Rd. Cleveland Twp.
25796 " 3-1968	"	Ellen Masteller			Roscoe Masteller	841	217		1/2 Int. 3 acres, Hart Riverdale #1
26166 " 8-1968	"		James F.	etal	C. E. Robinson, Jr. as Tr.	841	456		Lot 95, Knollview Dr., Riverdale
26507 " 11-1968	"		James F.	etal	C. E. Robinson, Jr. as Tr.	841	621		Lot 61 Sun Valley Lane, Dr. Englewood East
26545 " 11-1968	"		John Thomas		Henry E. Brown, etal	841	623		Lots 48 & 49, Englewood
26786 " 15-1968	"	Clinton L.			Homes - of Cayce, Inc. Winchester Graham	842	107		Contract - 1/2 Lot 3, Palmer St. + Madison Ave. Greer.
"	"				" " etal	842	107		II. Franklin Hills.
26758 " 15-1968	"	H. C.	etal		Jeff R. Richardson, Jr.	842	119		Lots 8, 9, 11, 12, + 13, Sec. 1
26734 " 15-1968	"		Lena B.	etal	Walter B. Meaders	842	128		Lot 11, Staunton Court.
27023 " 17-1968	"	Albert L.			Hazel Lee Jenkinson	842	221		Lease
26925 " 16-1968	"	Edell Frances		Cancelled Vernon, Jr # 3079 Dannie S. Inkerley Dolph Died 10-9-99 - 337	By Trs. Guy B. Foster, Trust	842	165		Bond for Title Lot 11 Farley Ave. Spring- view, Gantt Twp.
"	"	"		Cancelled Dannie S. Inkerley # 27522	" " "	842	165		
27111 " 18-1968	"	Hoit Matthew			James Ralph Bayne etal	842	316		Lot M ^e Cary St.
"	"	Hoit Matthew			Roy Mayfield Bayne	842	292		Int. M ^e Cary St.

INDIRECT or GRANTEE Index to Deeds - Greenville County, S. C.

Open at Proper Tab according to First Letter or Letters of Name and refer to Buff Sub-Index sheet for page reference.

KEYS PRINTING CO.

FILE NUMBER DATE OF RECORD	GRANTEES FAMILY NAMES	GIVEN NAMES ABCDEFGH	GIVEN NAMES IJKLMNO	GIVEN NAMES PQRSTUWXYZ	GRANTORS	BOOK	PAGE	NO. OF ACRES	BRIEF DESCRIPTION, LOCATION, ETC. (NOT WARRANTED)
29657 May 16, 1967	Smith	Arthur M. + Jeanne R.			J. E. Meadows	844	234		Sec. 11, Chanticleer, South Sp. Lot 98, East Seven Oaks Dr.
209915 " 20-1968	"			Marie Reeves	Ed. B. Smith	844	381		Lot 13, cor. Keith Dr. + West Circle Ave.
"	"	"	"	"	" " " "	844	381		Kendal Green.
29916 " 20-1968	"			Joseph Marshall	Ellen + Estelle Smith	844	382		1/2 Int. 3 acres, Hart Cut Rd. Cleveland
"	"	"	"	"	" " " "	844	382		2p.
30067 " 21-1968	"	Freidasa, et al			J. O. Bann, et al	844	409		Lot S. C. Hwy-20 + Scuffletown Rd.
30200 " 22-1968	"			Keith H. + Vivian Hoke	Hugh B. Cooper	844	489	68.92	Acres, East Georgia Rd. Belmont Dr., Off. Inn
30663 " 28-1968	"			Bobbie F. + John B.	Billie C. Patton et al	845	23		Lot 36 + Part Lot 35, Ave. 1, Ward 6, City
30654 " 28-1968	"			Lillie Mae	Charles J. Squillone (Dezoune) Smith	845	50		Lot 7, Mc Kay St. (Woodfin)
30803 " 29-1968	"	Herman, Jr.			Devonne Smith Young	845	67		Int. in home + 1 acre on or near Edwards Rd. in Taylors, S. C.
"	"	"	"	"	" " "	845	67		
31020 " 31-1968	"			James Earle, et al	H. N. Leslie, Inc.	845	289		Lot 36 cor. Rob. Court + Drexton Ave., Cedar Vale
"	"	Dolores M. et al			" " " "	845	289		Sec. 4, Edwards Forest Lot 6, Fernwood Dr.
31455 Jun. 4, 1968	"			John M. + Shirley G.	Alvin Trammell	845	397		
31580 " 5-1968	"			W. Dannie	Judith Y. Till	845	467		Lot 26, Valley Creek Dr. Sec. 4, Valley Haven Acres, Pineh 3p.
"	"	"	"	"	" " "	845	467		

INDIRECT or GRANTEE Index to Deeds - Greenville County, S. C.

Open at Proper Tab according to First Letter or Letters of Name and refer to Buff Sub-Index sheet for page reference.

()

FILE NUMBER DATE OF RECORD	GRANTEES FAMILY NAMES	GIVEN NAMES ABCDEFGH	GIVEN NAMES IJKLMNO	GIVEN NAMES PQRSTUVWXYZ	GRANTORS	BOOK	PAGE	No. OF ACRES	BRIEF DESCRIPTION. LOCATION, ETC. (NOT WARRANTED)
31740 Jun. 7, 1968	Smiths		Margaret J. + Robert F.		Edith C. Evans, et al	845	587		Broadway across Lot near Broadway near
31765 " 7, 1968	"		Joseph M. et al		M. M. Meadows	845	557		Power of atty.
32316 " 14-1968	"		Byron J. + Mary Jane		M. H. Proffitt, Inc.	846	393		Lot 81, Butler Spgs. Rd. - Heritage Hills.
"	"	"	"	"	" " "	846	393		
32348 " 14-1968	"		Arline H., et al		E. E. Asledge, et al	846	413		
"	"		Tamom K., et al		" " "	846	413	1.67	Acres, Hudson Rd.
32889 " 26, 1968	"		Clyde B. + Mary K.		Roosevelt Lancaster et al	847	129		Mauldin Lot 13, Mauldin Circle + Elmhurst Rd. Near City
33143 June 25, 1968	"		Doris Hall		Rufus G. Revis, et al	847	277		Lot 10, Cor. Westcliffe Way Prop.
33491 June 28, 1968	"		H. J.		John P. Ashmore, Jr.	847	406		Part tract 3, Sue C. Ashmore, Bury Circle, Ft. Inn.
277 July 2, 1968	"		B. B.		Gene W. Cook	847	593		Lots 1 + 2, Cor. Forest St. + Lane + Lofly Ridge Rd.
228 " 2, 1968	"		Loyall W.		James M. Kassen	847	584		Lots 197, 198 + 199 cor. Sandwell St. Orchard acres.
361 " 3, 1968	"		Barbara B. + Thomas L.		Willis B. Bunn Garner	848	13		Part Lot 127, Ridge Springs
761 " 9, 1968	"		Thomas C.		John R. Cooley	848	150		Lot 62, Earlinee Dr Pinewood Estd.
"	"				Ray J. et al	848	150		Chick Spgs. Tr.
802 " 13, 1968	"		Joe K. + Patricia E.		Belmont Heights, Inc.	848	181		Tracts Belmont + Chick Spgs. Lot 130, Sheffield + Takylas Dr.
933 " 11, 1968	"		Robbie F. + John B.		Billie C. Patton, et al	845	23		Dr., Ft. Chh., Re-Record Lot 36 + Part Lot 35, Belmont

INDIRECT or GRANTEE Index to Deeds - Greenville County, S. C.

Open at Proper Tab according to First Letter or Letters of Name and refer to Buff Sub-Index sheet for page reference.

()

KEYS PRINTING CO.

FILE NUMBER DATE OF RECORD	GRANTEES FAMILY NAMES	GIVEN NAMES ABCDEFGH	GIVEN NAMES IJKLMNO	GIVEN NAMES PQRSTUVWXYZ	GRANTORS	BOOK	PAGE	No. OF ACRES	BRIEF DESCRIPTION. LOCATION, ETC. (NOT WARRANTED)
1066 July 12, 1968	Smith	Grady L. + Mary Belle			A. J. Prince	848	297		Souci Highlands - Lot 31, Sunshine Ave. San Batany Woods.
1323 " 16, 1968	"	Charles H. + Lottie L.			John C. Cathran, et al	848	458		Lot 98, Edwards Rd.
1331 " 16, 1968	"	George H.			Thelma E. Smith	848	439		1/2 dnt. Lot 2 Faris Rd.
1441 " 17, 1968	"	Fannie Cary S., et al			Br., Ind. Gas Sub. Tr. Jefferson Bennett Stone	848	516		Remaining Portions Lots 18, 19, 21, 22, 23, 31 + 32, Wade Hampton Blvd. + others Prop. which I may have Int.
" "	"	"	"	"	" " "	848	516		
" "	"	"	"	"	" " "	848	516		
1440 " 17, 1968	"	J. Verne, et al			of Columbia as Trustee First Natl. Bank of S.C.	848	490	2.36	acres, Super. Hwy. 218 29; 20.64 acres Bright Rd. + 30 acres, Chick Spgs. Tr.
" "	"	"	"	"	" " "	848	490		acres, Chick Spgs. Tr. Lot 91, Gregory Dr. King Park Chick Spgs. Tr.
1939 July 23, 1968	"	James H., et al			King Acres, Inc.	849	29		Lot 37 Valerie Dr. Liberty
2172 " 25, 1968	"	"		J. Dewitt, Jr.	Ernest E. St. Louis, et al	849	164		
2181 " 25, 1968	"	Fred L., et al			Norman S. Garrison, Jr.	849	172		Lot 13, Singing Pines Dr. Reverend
" "	"	Fannie W., et al			" " "	849	172		
2238 " 26, 1968	"	"		S. H.	Earl Bowline	849	207		at 115 Borders St. Lease Lot with Bldg. Cedar Vale
2436 " 29, 1968	"	Garmon B. + Margaret M.			W. N. Leslie, Inc.	849	265		Lot 35, Roe Court,
2412 " 29, 1968	"	Bobby Joe, et al			Walter B. Meaders	849	280		
" "	"	Alice M., et al			" " "	849	280		Lot 12, Staunton Court

INDIRECT or GRANTEE Index to Deeds - Greenville County, S. C.

Open at Proper Tab according to First Letter or Letters of Name and refer to Buff Sub-Index sheet for page reference.

KEYS PRINTING CO.

()

FILE NUMBER	GRANTEES FAMILY NAMES	GIVEN NAMES ABCDEFGH	GIVEN NAMES IJKLMNO	GIVEN NAMES PQRSTUWXYZ	GRANTORS	BOOK	PAGE	No. OF ACRES	BRIEF DESCRIPTION, LOCATION, ETC. (NOT WARRANTED)
DATE OF RECORD									
3003 Aug. 5, 1968	Smith	5/20/69 Herbert Robert	# 27711	Cancelled Olie Farnsworth R.M.C.	Guy Derrell Bowers	849	538	Contract 1	Lat 31, Silver Shoales.
3162 " 6, 1968	"	Adolph			D. C. Bryson Development Co., Inc.	849	585		Tract or Lot Murray Dr. Graceland Cemetery
3089 " 6, 1968	"		Marshall C.		Graceland Cemetery,	849	619		4 grave space Lot 146, Sec 3, O'neal Tp.
3470 " 9, 1968	"			W. Dennis	Katie B. Edwards	850	154		Lat 12, Haven Dr. Valleyhaven, Circle Butler Gap
3599 " 12, 1968	"		Joe H.		J. Horace Hudson	850	116		Part Lot 2.3, Rolling Green Stevens Sta., Duncan Mill Village
3713 " 13, 1968	"		Mrs. Marion G.		Jack Carpenter	850	253		Lot 82, Sec. 2, Cor. Blake & Rosewood Acres.
3955 " 15, 1968	"		Morris F.		Walter F. Alewine	850	327		Lat 17, Cunningham Rd.,
4177 " 19, 1968	"		Irene S.		J. A. Barker	850	436		Lat Welcome Ave
4732 " 26, 1968	"			J. W.	Earl Bowlin	851	63		Lease & Option, Lat Garden St.
5250 " 30, 1968	"	Amos L. et al			Arthur L. Scifres	851	248		Lat 11 + Part Lat 10 Kenmore Dr. Kenmore Terrace.
" "	"	Elizabeth B., et al			" " "	851	248		
5392 Sept. 3, 1968	"	Charles Rice			Terrill Christopher Turner	851	322		Pinehurst Subd. Lot 14, Pinehurst Dr.,
5584 " 4, 1968	"	Byrdie K.			Mamie C. Hairston	851	414		Part Lat 2, Laurel St. Portion Woodfields Subd.
5716 " 5, 1968	"	Celeste D.			Arthur L. Scifres	851	494		Lot 294, Crestfield, Rd. King Acres, Chick Gg. Tp.
5846 " 6, 1968	"		Kenneth	et al	King Acres, Inc.	851	583		Lat 24, Bent Creek Dr.,
6169 " 10, 1968	"		Olie Edward	Mae & Willie	Glen E. Teasley, et al	852	60		Lat 18, Park Lane Terrace

INDIRECT or GRANTEE Index to Deeds - Greenville County, S. C.

Open at Proper Tab according to First Letter or Letters of Name and refer to Buff Sub-Index sheet for page reference.

KEYS PRINTING CO.

FILE NUMBER DATE OF RECORD	GRANTEES FAMILY NAMES	GIVEN NAMES ABCDEFGHIJ	GIVEN NAMES JKLMNOPQ	GIVEN NAMES RSTUVWXYZ	GRANTORS	BOOK	PAGE	NO. OF ACRES	BRIEF DESCRIPTION, LOCATION, ETC. (NOT WARRANTED)
6522 Sept. 13, 1968	Smith	Frank Dean, et al			Samuel R. Harmon, et al	852	298		Lat 475, Pimlico Rd. Glover Est.
" "	"	Gurline H., et al			" " " "	852	298		
7239 " 20, 1968	"			W. Dennis	Bessie R. Burgess, et al	852	560		Sta. Green. Lots 11+12, James + Augusta
7245 " 20, 1968	"		et al		Roy E. Byars, et al	852	547		Lot 91, Pine Dr., Sec 1, Peace Haven, Chick Spg. Tp.
" "	"		et al		" " "	852	547		
7692 " 26, 1968	"		John O.		Freeman, et al William Ralph	853	96		Pleasant Valley Lot 166, Otis Ave Heights
7924 " 30, 1968	"	Charles E.			Terry Lee Gatrost, et al	853	126		Lot 83, Kay Dr., Belmont, North of Ft. Inn
8037 Oct. 1, 1968	"		Mrs.		Maydee Smith	853	243		1/2 Int. 83.12. Acres, Hampton Annex
8280 " 3, 1968	"		Odessa P.		Marnie A. Martin	853	376		Lat 5, Laurens Rd.,
8408 " 4, 1968	"		Milburn D., et al		Piedmont Lumber & Bldg Inc.	853	442		Lat 74, Poinsettia,sville-
" "	"		Joe K., et al		" " "	853	442		
8563 " 1, 1968	"	Bessie A. +	et al		Murray B. Jr.	Paul Landers, et al	853	467	Circle, Butler Tp. Part Lot 28, Rollinggreen, D. W. Anderson.
8760 " 9, 1968	"		Morris F.		James O. Childress, et al	853	561		Lots 1, 2, 3, 4, 5 + 6, Prop.
8916 " 11, 1968	"		Louise C.		Raymond Abercrombie	853	619	2	Acres, Pelham Rd. Ladson, St. City.
9311 " 16, 1968	"	Carrie Lou D. +		Willie	J. W. Abercrombie, et al	854	199		Part Lots 2, 3 + 4, Blk - B - 1, Goodjion Rd. + State Hwy #14.
9325 " 1968	"	Herbert Otto			Cecile Chewing Watson	854	206		Tracts 5 + 9 = 97 Acres.

INDIRECT or GRANTEE Index to Deeds - Greenville County, S. C.

Open at Proper Tab according to First Letter or Letters of Name and refer to Buff Sub-Index sheet for page reference.

()

FILE NUMBER	GRANTEES FAMILY NAMES	GIVEN NAMES ABCDEFGH	GIVEN NAMES IJKLMNO	GIVEN NAMES PQRSTUVWXYZ	GRANTORS	BOOK	PAGE	No. OF ACRES	KEYS PRINTING CO. BRIEF DESCRIPTION, LOCATION, ETC. (NOT WARRANTED)
DATE OF RECORD									
9993 Oct 23, 1968	Smith	Carolyn H	Larry R.		J. Frank Williams	854	507		Richmond Hills. Lot 25, Jagwell Dr.
10460 " 29, 1968	"		Jessie B.		Ernest Smith, Jr.	855	61		Int. 1 Acre, Grove Tp.
10461 " 29, 1968	"		Jessie B.		Bernice Smith Fox	855	62		Int. 1 Acre, Grove Tp.
10462 " 29, 1968	"		Jessie B.		Marvin Smith, et al	855	63		Int. 1 Acre, Grove Tp.
10463 " 29, 1968	"		Jessie B.		B. J. Smith	855	64		Int. 1 Acre, Grove Tp.
10455 " 29, 1968	"	C. M.	et al		L. C. Crooks, et al	855	76		Lot 15 unnamed St., Farris East
" "	"	Elgadiy	et al		" " "	855	76		
10489 " 29, 1968	"		James E., et al		Chealey B. Walker et al	855	87		
" "	"		Linda B., et al		" " "	855	87	2.1	Acre, Fairview Tp.
10813 Nov. 1, 1968	"		John R. & Sylvia C.		J. H. Waddell, et al	855	275		Lot Hampton Ave. St. Inn.
11218 " 6, 1968	"		C. J. Sr.		Nan H. Edwards, et al	855	464		Int. Lot Main St.
11413 " 8, 1968	"		Bobby Johnson, et al		Paul Helms, et al	855	577		Lot 18, Thelma Dr., Cedar Terrace
" "	"		Elga Elliott, Jr. et al		" " "	855	577		
12020 " 15, 1968	"		Clatie Sue Lorenz		William H. Holloway	856	219		Gantt Tp. Lot 55, Bluff Dr.
12200 " 18, 1968	"		Lankford		McCall Threath Enterprises, Inc.	856	287		Chateau Dr. Merrifield Park Lot 108 Corn Seabury Dr. &
12309 " 19, 1968	"		Grace B.		Ilda H. Burdine	856	300	0.45	White Horse Rd. Near Berea Acre, County road leading to

INDIRECT or GRANTEE Index to Deeds - Greenville County, S. C.

Open at Proper Tab according to First Letter or Letters of Name and refer to Buff Sub-Index sheet for page reference.

FILE NUMBER DATE OF RECORD	GRANTEES FAMILY NAMES	GIVEN NAMES ABCDEFGH	GIVEN NAMES IJKLMNO	GIVEN NAMES PQRSTUWXYZ	GRANTORS	BOOK	PAGE	No. OF ACRES	KEYS PRINTING CO. BRIEF DESCRIPTION, LOCATION, ETC. (NOT WARRANTED)
12397 Nov. 20, 1968	Smith	Elaine L. +		Willard Jr.	Alvin W. Green	856	412		Heights - Mauldin Lot 42, Rita St. Bishop, #11, Glassy Mt. Tp.
12532 " 21, 1968	"	D. Harold			Ruby S. Smith	856	437		Part of 8.2 acre tract S.C. Hwy.
12517 " 21, 1968	"		Odell, et al		Henry C. Harding Bldg, Inc	856	463	}	Lot 43, Bluff Dr. Kennedy Park,antt Tp.
" "	"		et al Lillie Mae B.		" " " " "	856	463		
12904 " 26, 1968	"		et al Mendel D. Jr.		James F. Nichols	857	30		Lease Agreement.
12896 " 26, 1968	"	Eugene			Frank J. Williams	857	33	}	Lots 818, 820, 822 + 824. Wesley Dr. Lake Lanier, Glassy Mt. Tp.
" "	"	"			" " "	857	33		
12931 " 26, 1968	"	Ben W.			Eugene Rackley	857	46		Imperial Hills Lot 33, Darnell Dr.,
13341 Dec. 2, 1968	"	et al Eddie C.,			Adm. of Veterans Affairs	857	179	}	Lot 206, Nottingham Rd. Sherwood Forest.
" "	"	et al Consandra S.,			" " " "	857	179		
13300 " 2, 1968	"	et al Horace C.,			Master Frank P. McLower, Jr.	857	182		Bridges Rd. Part Lot 1, Cor. Bethel Rd. + Cardinal Park
13421 " 3, 1968	"		Lee E.		Robert F. Hargett, et al	857	256		Lot 32, Cardinal Dr.,
13865 " 6, 1968	"	Carolyn H.		Raymond D.	Bertha P. Smith	857	300		Lot Oaklawn Tp.
13638 Dec. 5, 1968	"		Milton G. Jr.		City Clerk + Treas.	858	629		Springwood Cnchs Perpetual Care, Lot 26
14198 " 11, 1968	"		Mary W.		E. L. Baynard, et al	857	556		Elpheth Heights Lot 42, Herbert St.
14650 " 17, 1968	"	Catherine B. John			Samuel Crosby, et al	858	177		Lot Anderson St.

INDIRECT or GRANTEE Index to Deeds - Greenville County, S. C.

Open at Proper Tab according to First Letter or Letters of Name and refer to Buff Sub-Index sheet for page reference.

KEYS PRINTING CO.

FILE NUMBER DATE OF RECORD	GRANTEES FAMILY NAMES	GIVEN NAMES ABCDEFGH	GIVEN NAMES IJKLMNO	GIVEN NAMES PQRSTUVWXYZ	GRANTORS	BOOK	PAGE	NO. OF ACRES	BRIEF DESCRIPTION, LOCATION, ETC. (NOT WARRANTED)
14816 Dec. 18, 1968	Smiths		Muriel Aimee	agent for Furman University		858	226		Stratford Rd, Paris Mt. 7/8
			Jessie Arthur, et al	Peoples Natl. Bank		858	226		Lot 4, South Warwick Rd.
	"		Muriel Aimee, et al	" " "		858	226		
15879 Jan. 3, 1969	"		L. Kenneth, et al	Cecile J. Smith		859	299		Int. Lot 1-a, Bausby Creek
15958 " 6, 1969	"		Paul William, Jr.	Dempsey Parker		859	392		Chick Spgs. Tp. Lot 7, Marrow St. Green, Tp.
16217 " 8, 1969	"		Marion L.	M. C. Barton, et al		859	512		Lease property Highland Springs Land Co.
16176 " 8, 1969	"			Walter Lee	William C. Bloodworth	859	497		Lot 12, Rose Ave. Chaping
17459 " 23, 1969	"		Mattie Lucile	John R. Christopher		860	499		Lots 7 & 8 + strip off rear part of Lots 1 & 2, West Rd., near Green.
	"		" "	" "		860	499		
17728 " 27, 1969	"		Louise C.	Richard G. Coker		860	613		Tract Pelham Rd. Imperial Hills
17691 " 27, 1969	"	Harold J.		Furman Burgess, Inc.		861	19		Lot 42, Pennwood Lane,
18430 Feb. 4, 1969	"	Ben W., et al		J. T. Wood		861	365		Lot 210 Sixth Ave., F. W. Poe Mtg. Co.
	"	Betty H., et al		" "		861	365		
18811 " 7, 1969	"		Marie Reaves, et al	Ed. B. Smith		861	528		Lot East North St. Chick Spgs. Tp.
18777 " 7, 1969	"		Miriam & William D.	Virgil D. Wactor, et al		861	546		Lot 52, Lake View Heights North St.
18812 " 9, 1969	"	Ed. B.		Howard M. Reaves, et al		861	563		Lot 2 near East Brook Glenn Spades
18944 " 10, 1969	"	Anna O. & Keith R.		Jack E. Shaw, Inc.		861	606		Lot 33, Ravenworth Rd.

INDIRECT or GRANTEE Index to Deeds - Greenville County, S. C.

Open at Proper Tab according to First Letter or Letters of Name and refer to Buff Sub-Index sheet for page reference.

KEYS PRINTING CO.

FILE NUMBER	GRANTEES FAMILY NAMES	GIVEN NAMES ABCDEFGH	GIVEN NAMES IJKLMNO	GIVEN NAMES PQRSTUWXYZ	GRANTORS	BOOK	PAGE	NO. OF ACRES	BRIEF DESCRIPTION. LOCATION. ETC. (NOT WARRANTED)
18901									
Feb. 10, 1969	Smiths	George N. & Margie P.			Ted B. Bunton	861	616		Pinsett Plant. Lot 87 Cain St.
19222	"								
" 13, 1969	"				William D. Beacie Mae C. Morgan	862	112		Highway 253 (State Park Rd.) Lot County Rd. near
19389	"								
" 14, 1969	"	Deroy C. & Julia E.			Paul A. Boy	862	126		near Dr. + Ino Match Rd, Pittman, S.C. Part Lots 54, 55, 56 + 57 Cor., Sec. 7, Lower Est.
19546	"								
" 18, 1969	"				John W. Conyers & Lower, Inc.	862	277		Sec. 7, Lower Est. Lot 66, Aldridge Dr., Springwood Cemetery
19748	"								
" 20, 1969	"				John H. City of Greenville, S.C.	862	397		Perpetual Care, Lot 37-4
19752	"								
" 20, 1969	"	C. D., et al			Mrs. R. P. McAbee	862	384		Lot 6 Miller St. N.S.
" "	"				" " "	862	384		Highway 29 near Piedmont, Groves Tp.
19917	"	C. L., et al							
" 21, 1969	"	Gaines A.			Furman Burgess	862	435		Ave., Piedmont Est. Lot 162, Halsey St. + Amos Perry Rd. Seafood Hills
20061	"				(was Beatrice B. Williams)				
" 24, 1969	"	Archie Lee			Beatrice B. Williams Smith	862	476		Int. Part Lot 13 (Lot 13A) Cor. Boyd Ave. Hunters Acres
20043	"								
" 24, 1969	"	Beatrice G. & L.A.			Kathleen G. Dickson	862	475		Lots 112 + 113, Hill St. + Greens
20017	"								
" 24, 1969	"				W. Dennis Charles Peman Sollesbee	862	497		Lot 13 Brushy Creek Rd. Sec. 2, Spring Forest
20029	"				Stanley Robert				
" 24, 1969	"				O. B. Godfrey	862	510		Lot 1 Old Spky. Rd., Grassy (with top)
20115	"								
" 25, 1969	"	Eugene			Mary Bill Lockhart Corp	862	531		Lots 226 + 329, The Garden, Welcome Acres
20495	"								
" 28, 1969	"	Ben W.			Effie H. Hayes, et al	863	90		Lots 6 + 7, Aloha Dr.,
20527	"								
" 28, 1969	"	Huyton Fant			Walter B. Meaders	863	102		Lot 6 Staunton Court
20982	"								
Max. 6, 1969	"	Lankford			McCall Farnath Enterprises Inc.	863	327		Merrifield Park Lot 74, Seabury Dr.,

INDIRECT or GRANTEE Index to Deeds - Greenville County, S. C.

Open at Proper Tab according to First Letter or Letters of Name and refer to Buff Sub-Index sheet for page reference.

KEYS PRINTING CO.

FILE NUMBER DATE OF RECORD	GRANTEES FAMILY NAMES	GIVEN NAMES ABCDEFGHIJ	GIVEN NAMES KLMNOP	GIVEN NAMES QRSTUVWXYZ	GRANTORS	BOOK	PAGE	No. OF ACRES	BRIEF DESCRIPTION, LOCATION, ETC. (NOT WARRANTED)
21003 Mar. 6, 1969	Smith	Brenda P.	Larry L.		Prison, Inc. Threat-Maxwell Enter.	863	339		Glenn Rd. Del Norte East. Lot 171 Cor. Norwell Dr & Threat
21004 " 6, 1969	"			Willie R.	Jack A. Mahaffey	863	350		Sherwood Forest. Lot 171 Nottingham Rd., Dunklin Tp.
21100 " 7, 1969	"	Dorothy F.	Jutem		James W. Stockton et al	863	379	59 1/2	Acres (Tract 6)
21123 " 7, 1969	"	Deloris C.	Wilbert		Cleland E. Gresham et al	863	364		Anchorage Dr. Part Lots 12 & 13
21814 " 14, 1969	"	Floyd H.	Alfria L.		Kenneth P. Conroy et al	864	74		Lot 18 Augusta Dr. East Augusta Circle, also part Lot 16 Augusta Dr. Augusta Circle
" "	"	"	"	"	" " "	864	74		strip, Bailey St. & Ansel St. Part Lots 143, 144 & 145, lesser
22955 " 27, 1969	"	Ben W.			Louis P. Batson, Jr.	864	641		Merrifield Park. Lot 47 Glenway Dr., Dixie Tp.
22972 " 27, 1969	"	Cameron E.	Shirley L.		McCall Threat Enterprises Inc.	864	649		Int. Lot 5 Arnold St., Embry sts. Colonial Hill.
23130 " 28, 1969	"				Patsy G. Bessie G. Watts et al	865	59		Lot 44 Cor. Creighton & Sec. C., Greenforest
23080 " 28, 1969	"			James Ray, Jr.	James Billy Green et al	865	68		Lot 24, Pinnacle Dr., Dixie Tp.
23122 " 28, 1969	"	Curtis R.	Irma E.		Jimmy D. Miles et al	865	71		Int. Lot 5, Arnold St., W. Arnold Oaklawn Tp.
23074 " 28, 1969	"				Patsy G. Essie Mae Glenn	865	14		Part Tract 1, Prop. George Mary St., Camilla Park.
23730 Apr. 4, 1969	"			Mattie Lee W.	W. O. Burgess	865	305		Part Lot 49, Cor. Flora ave. &
23971 " 8, 1969	"			Josie C.	Ben W. Smith	865	443		Lot 25, Lakeview Heights.
23978 " 8, 1969	"			et al James H.	Bank of Green, Jr.	865	444		Lot 26, Lakeview Heights.
23979 " 8, 1969	"			" "	" " " "	865	445		

INDIRECT or GRANTEE Index to Deeds - Greenville County, S. C.

Open at Proper Tab according to First Letter or Letters of Name and refer to Buff Sub-Index sheet for page reference.

KEYS PRINTING CO.

FILE NUMBER DATE OF RECORD	GRANTEES FAMILY NAMES	GIVEN NAMES ABCDEFGH	GIVEN NAMES IJKLMNO	GIVEN NAMES PQRSTUVWXYZ	GRANTORS	BOOK	PAGE	No. OF ACRES	BRIEF DESCRIPTION, LOCATION, ETC. (NOT WARRANTED)
24397 Apr 11, 1969	Smith		Taylor Louise	Thomas & Co., Inc. Thos Const. & Develo		865	634		South Forest East Lot 147, Pinefield Dr.,
24506 " 14, 1969	"		Jackie Wendell, et al	W. H. Leslie, Inc.		866	32		Lot 154, Farmington Rd., Chestnut Hills.
" "	"		Jacquelyn H., et al	" " "		866	32		
24578 " 15, 1969	"		W. Dennis	Nancy Gail S. Barnett		866	65	19.74	Acres, O'Neal Sp.
24718 " 16, 1969	"	Frances H.		H. R. Saxon		866	147		Hillhouse Tract Lot 29, Hilltop Ave.,
24959 " 18, 1969	"	et al Alma S.		Seneca, Inc. Consumer Credit Co of,		866	237		Pleasant Herpes Lot 233, Potomac Ave,
26012 " 30, 1969	"		Raymond	W. Dennis Smith		867	78		O'Neal Sp. Lot 7, near State Hwy. 101,
25999 " 30, 1969	"		Nelson L., et al	Ralph C. Davis		867	96		Lot 31, Athelone Ave., Athelone Heights
" "	"		Linda H., et al	" " "		867	96		
26148 May 1, 1969	"	Edwin H. +	Patricia E.	Develop. Housing & Urban		867	113		Halls Rd. Woodfields Part Lots 271 + 284, Fox
26388 " 5, 1968	"	Irma M.		Jess Nease, Jr., et al		867	327		Lot 8, Eastwood Court. Rd., Del Norte Ests
26369 " 5, 1969	"	Brenda + Larry L.		Ray Albertson		867	287		Part Lot 172, Great Glen
26682 " 8, 1969	"	Alvin E.		M. L. Jarrard		867	461		Partnership Agreement Lane, Dixie Farms.
26806 " 9, 1969	"		Linda L. + Sammy W.	Lindsey Bldg, Inc.		867	522		Lot 3 + Part Lot 2, Lamont,
26964 " 12, 1969	"		Leonard A. et al	Williams Land Co		867	598		Lots 78 + 79, Arsdale Forest, W. 2.
" "	"		Margaret S. et al	" " "		867	598		

INDIRECT or GRANTEE Index to Deeds - Greenville County, S. C.

Open at Proper Tab according to First Letter or Letters of Name and refer to Buff Sub-Index sheet for page reference.

NEWS PRINTING CO.

FILE NUMBER DATE OF RECORD	GRANTEES FAMILY NAMES	GIVEN NAMES ABCDEFGHIJ	GIVEN NAMES KLMNOPQ	GIVEN NAMES RSTUVWXYZ	GRANTORS	BOOK	PAGE	NO. OF ACRES	BRIEF DESCRIPTION, LOCATION, ETC. (NOT WARRANTED)
26948 May 12, 1967	Smith	Gladye P.			Wallace P. Smith	867	574		Laurel Heights Int. Lot 3, Henderson Dr.
27122 " 13, 1969	"	Earl J., et al			Gerald F. Ellis et al	867	639		Lot 32, Astor St. McSwain Gardens, Butler Tp.
" "	"	Catherine B., et al			" " "	867	639		Chick Springs Tp.
27334 " 15, 1969	"	Bettie Ann Dill			Elizabeth Bramlett	868	63		Lot 41, Brushy Creek Rd. Taylors
27456 " 16, 1969	"	H. Brian			J. H. Mauldin	868	128		Lot 23, Cor. Confederate Circle & Brookridge Dr.
" "	"	"			" "	868	128		Sheffield Forest Confederate Circle, Sheffield Forest.
28093 " 23, 1969	"	Carol A. + Louis L. III			" "	868	420		Lot 24, Jeb Stuart Ave., Now,
28058 " 23, 1969	"				Mildred N. Washell	868	424	2.19	Acres, White Oak Road, Chick Springs Tp.
" "	"				" " "	868	424		
28464 " 28, 1969	"	Donald Ray, et al			Jane B. Robinson	868	635		Lot 9, Ed. B. Smiths Subd.
" "	"	Barbara W., et al			" " "	868	635		
28577 " 29, 1969	"	Bernie		J. A.	V. A. Bouchillon, et al	869	15		Berry Dr. Eastern Part Tract 2, Kennedy Park Grant Tp.
28852 Jun. 2, 1969	"	Celeste		J. J.	N. R. Neal	869	160		Part Lot 3, Blossom Dr. farm, near Lowensville.
28864 " 2, 1969	"	Charles Lee & Linda K.			L. Harold Smith	869	127	1	acre, Lots 9 & 10, J. Stanford Spgs. Tp.
28976 " 3, 1969	"	Clarence R. + Linda J.			Roy Leopard	869	215		Lot 6, Dan St. Chick Spgs. Tp.
29080 " 4, 1969	"	Oline W.			Rice Corp.	869	267		Lot 38, Sec. 1, Forest Dr.

INDIRECT or GRANTEE Index to Deeds - Greenville County, S. C.

Open at Proper Tab according to First Letter or Letters of Name and refer to Buff Sub-Index sheet for page reference.

KEYS PRINTING CO.

FILE NUMBER	GRANTEES FAMILY NAMES	GIVEN NAMES ABCDEFGH	GIVEN NAMES IJKLMNO	GIVEN NAMES PQRSTUWXYZ	GRANTORS	BOOK	PAGE	No. OF ACRES	BRIEF DESCRIPTION, LOCATION, ETC. (NOT WARRANTED)
30096 June 16, 1969	Smith		Morris F.		Jelicia Jane Sloan	870	96		Lot 12, Oak Dr.
30485 " 19, 1969	"	Christina A. et al.			David W. Hunt, Jr.	870	298		Lot, Spring St., City.
" "	"	Alfred L., et al.			" " " "	870	298		
30482 " 19, 1969	"	Harold C. Jr. & Jane M.			Antel Varas, et al.	870	304		Lot 77 + Part Lot 78 Sec. 1, West Seven Oaks Dr., Chanticleer.
" "	"	"	"	"	"	870	304		Cedar Vale.
30839 " 24, 1969	"		William T.		Jack E. Shaw Bldg. Inc.	870	469		Lot 16, Overton Ave., Taylors Rd. Belmont Hghts.
160 July 2-1969	"		Joe K. & Patricia E.		Belmont Heights, Inc.	871	120		Lot 46 + Part Lot 45, Montclair
307 " 3, 1969	"		et al Sallie H.		Elma H. Bonnette	871	155		Int. 28 Acres, Highland Tr.
682 " 9-1969	"	et al Mary Fran	et al Thomas		Richard A. Shipe	871	376		Tract, Rotary Woods Club Tr. 3p Lot 183, Sec 14, Yorkshire
936 " 11, 1969	"		William		W. M. Richardson, Jr.	871	491		1/7 Int. 2.36 Acres, Lot B, near Greer, A. B. Grove Est. also
" "	"		"		" " "	871	491		20.64 Acres (Tract 6), O'Neal Tr.
1946 " 24, 1969	"		James E., et al		Ronald G. Marolf et al	872	277		Lot 117, Lady Marion
" "	"		Margie M., et al		" " "	872	277		Jane, Sherwood Forest
2660 Aug 1-1969	"	Byrdie K.			A. W. Lill	873	51		Lot 3, Laurel St., Carolina Court.
2744 " 4, 1969	"	Jacqueline	Woods		Wesley Woods, et al	873	124		Lot 255, Sec 2, Marlens Ave., Gayle St. "Rockwood"
2833 " 4, 1969	"	Ansel D.			Henry C. Harding Bldg. Inc.	873	192		Lot 36 + Part Lot 37 (Lot 3)

INDIRECT or GRANTEE Index to Deeds - Greenville County, S. C.

Open at Proper Tab according to First Letter or Letters of Name and refer to Buff Sub-Index sheet for page reference.

KEYS PRINTING CO.

FILE NUMBER DATE OF RECORD	GRANTEES FAMILY NAMES	GIVEN NAMES ABCDEFGHIJ	GIVEN NAMES KLMNO	GIVEN NAMES PQRSTUVWXYZ	GRANTORS	BOOK	PAGE	NO. OF ACRES	BRIEF DESCRIPTION, LOCATION, ETC. (NOT WARRANTED)
3153 Aug 7-1969	Smith			Wayne Renaud	W. H. Alford, et al	873	348		Green Circle, "Rolling Green", Butler Tp. Lot 1, loc. Black Drive & Rolling den St.
3219 " 8-1969	"			S. W.	Earl Bewlin	873	451		Lease Lot + Bldg. 105 Ger- (Douglas St.)
3576 " 12-1969	"	Edward C.			L. P. Holloway	873	563		Lot 94, Jasmine Dr., 2, Pecan Terrace.
3972 " 15-1969	"			Melvin Robert, III	Lloyd A. Goodson, et al	874	110		Lot 31, Midway Rd. Sec. 1 Dr., "Royal Oaks".
4448 " 21-1969	"			Mary Ann + Robert C.	Arthur S. Scifres	874	292		Lot 4 + Part Lot 3, McNease near Sville.
4489 " 21-1969	"	Brenda + John L.			Clyde C. Hardy, et al	874	317		Lot 36, "Roland Hgts."
4559 " 22-1969	"	Doralee		Miles	Larry S. Shaw Bldg Inc.	874	342		Part Lots 238 + 237, Fairhaven Dr., Sec. 4, Orchard Acres.
" "	"	"		"	" " " "	873	342		"Augusta Acres", Gantt Tp. Lot 214, Jasper Dr.,
4568 " 22-1969	"	Hester + James W.			Nannie Jones Given Master	874	356		1.05 Acres, O'Neal Tp.
4678 " 25-1969	"			W. Dennis	Frank P. McGowan, Jr. Co. of N. W. Tr.	874	415		
4882 " 27-1969	"			Kenneth Lee, et al	Morgan Guaranty Trust	874	527		Release. 2.5 Acres.
" "	"			James Reynolds, et al	" " "	874	527		
5146 " 29-1969	"			Troy H. et al	Martha J. Durham	874	609		Lot 143, Sturtevant St., Sec. 1, Abney Mills, Brandon Plant.
" "	"			Ihelma B.	" " "	874	609		(Old Augusta Rd.) Butler Tp.
5171 " 29-1969	"			Robert L.	Frank P. McGowan, Jr. Master	875	13	21.9	Acres, Brushy Creek Rd., Carolina Heights
5307 Sep 2, 1969	"			R. C., et al	C. M. Moon, et al	875	33		Lot 15, Theodore Dr.,

INDIRECT or GRANTEE Index to Deeds - Greenville County, S. C.

Open at Proper Tab according to First Letter or Letters of Name and refer to Buff Sub-Index sheet for page reference.

KEYS PRINTING CO.

FILE NUMBER	DATE OF RECORD	GRANTEES FAMILY NAMES	GIVEN NAMES ABCDEFGH	GIVEN NAMES IJKLMNO	GIVEN NAMES PQRSTUWXYZ	GRANTORS	BOOK	PAGE	NO. OF ACRES	BRIEF DESCRIPTION, LOCATION, ETC. (NOT WARRANTED)
8352	Oct. 7, 1969	Smiths	Charles Lee	Linda K.		G. Harold Smith	877	227		4 Easement.
8549	" 9, 1969	"	Grace S.			Flora E. Stewart	877	298	104	R/W-Water & Pipe Line Boundary Line - Acres, Old Indian
8663	" 10, 1969	"	Gus			Florine McKinney Porter et al	877	282		Lot 68, Coventry Lane, City Dr. 2 Venderahn Farms.
8639	" 10, 1969	"	Ben W.			Marjorie B. Alexander	877	341		Lots 3, 4, 5, 6 & 7, Sec. B, Whaley Sec. Dr. Brookforest Blvd
9064	Oct. 15, 1969	"		Marshall		Otis P. Moore	877	477		Lot 27, Fairmont Ave., Pelham East, Sec. 1.
9242	" 17, 1969	"	Andrew M.		Shirley W.	M. L. Lanford, Jr.	877	548		Lot 75, Cape Charles Court, Blvd. Lakewood.
9595	" 22, 1969	"	Danny M.			Thomas L. Rutherford et al	878	122		Lot 14 & Part Lot 13, Balcony
9712	" 23, 1969	"	Donald R.			James R. Mann	878	139		Part Lot 1, S.C. Hwy. 290, Lynwood Hills, O'Neal Tp.
10165	" "	"	Evelyn S.			" " "	878	139		Meadowbrook Farms near Rd. Part Lot 33, Sullivan Rd., Coleman Tracts.
10249	" 29, 1969	"	Floyd C.			Lena Mae Meese Inc.	878	375		Lot 71, Pinecrest Dr., Chick Spgs. Tp.
10259	" 30, 1969	"	Lloyd L.			Henry C. Harding Bldg.	878	405		Lot 13, Emma St., Vista Hills.
10460	" 30, 1969	"	Bruce P.	Joyce B.		Edna Terrell Albright	878	416		Lot 93, Ashford Ave. (Revised) Westcliffe.
10683	Nov. 3, 1969	"	Marcelia C.	Ronnie J.		Bruce Rish	878	523		Lot 24, Eastbourne Rd., Chick Spgs. Tp.
11301	" 5, 1969	"			William C.	William H. Squiers	878	637		Int. 4.55 Acres, Hill St. near Green, Chick Spgs. Int. Lot 41 = 4.55 acres.
11327	" 13, 1969	"		J. W., Jr.		Karen Parks et al	879	281		
11327	" 13, 1969	"				Robert W. Smith	879	287		

INDIRECT or GRANTEE Index to Deeds - Greenville County, S. C.

Open at Proper Tab according to First Letter or Letters of Name and refer to Buff Sub-Index sheet for page reference.

KEYS PRINTING CO.

FILE NUMBER DATE OF RECORD	GRANTEES FAMILY NAMES	GIVEN NAMES ABCDEFGH	GIVEN NAMES IJKLMNOP	GIVEN NAMES PQRSTUVWXYZ	GRANTORS	BOOK	PAGE	No. OF ACRES	BRIEF DESCRIPTION, LOCATION, ETC. (NOT WARRANTED)
11305 Nov. 13, 1969	Smith				Jennie H. Smith	879	299		Int. 5 Acres, Grove 2p Brandon Plant.
11609 " 17, 1969	"				James D.	879	397		Lot 48, Sec. 1, Jones St., Hell Village.
11604 " 17, 1969	"				Keith R., Bldg, Inc.	879	435		Lots 53 & 54, Cashmere Dr., Pine,
12251 " 25, 1969	"	Elizabeth ^B	Marie ^F		J. D. Link	880	62		Lot, U. S. Hwy. 25, Franklin Tp.
12238 " 25, 1969	"				Lottie Mae	880	78		Int. Lot 73, Nichol Town Hgts.
12233 " 25, 1969	"				Lottie Mae	880	83		Int. Lot 73, Nichol Town Hgts.
12456 " 28, 1969	"	Edward Gerald			Ed. B. Smith	880	198	0.52	Acres, Keith Drive & R/W. St. Inn.
12503 Dec. 1, 1969	"	Air Wilson			C. A. Parsons	880	271		Lot, near Rabbit Run,
12883 " 4, 1969	"			et al Robert L.	Howle Developers, Inc.	880	411		Lot Wellington Ave., City (Brushy Creek Rd.)
13017 " 5, 1969	"	Edward B.			Bettie Ann Dill Smith	880	492		Int. Lot 41, Taylors Rd., Taylors Rd., (Brushy Creek Rd.)
13013 " 5, 1969	"	Bettie Ann Dill			Henry Earl Alwine	880	498		Correction deed Lot 41,
13467 " 12, 1969	"	Gettye Mc Lamer,		et al	Frank S. Leake, Jr.	881	59		Lot 16, Harrison Bridge Rd., Lake View Terrace, Sec. 4, near Sville.
" "	"	Carolyn J.,		et al	" " "	881	59		
13805 Dec. 17, 1969	"	Jean M.,		et al	Mrs. J. V. Smith, Sr.	881	168		Lot Peachtree Drive, Burgess, Hills. Chick Spgs. Tp.
" "	"	J. Verne,		et al	re: Lillian F. Smith Estry.	881	168		
14826 " 1969	"	John W. et al			Aubrey L. Fore, Ind. &	881	323		Augusta Acres South 2p Lot 162, Meadows Ave.,

INDIRECT or GRANTEE Index to Deeds - Greenville County, S. C.

Open at Proper Tab according to First Letter or Letters of Name and refer to Buff Sub-Index sheet for page reference.

KEYS PRINTING CO.

FILE NUMBER	DATE OF RECORD	GRANTEES FAMILY NAMES	GIVEN NAMES ABCDEFGH	GIVEN NAMES IJKLMNO	GIVEN NAMES PQRSTUWXYZ	GRANTORS	BOOK	PAGE	NO. OF ACRES	BRIEF DESCRIPTION, LOCATION, ETC. (NOT WARRANTED)
14177	Dec. 19, 1969	Smith			Rebecca H	Fred Nenson	881	313		"Elletson Acres" Lot 39, Arbutus Trail
14213	" 19-1969	"			John W. et al	Aubrey L. Fore, Ind.	881	328		"Augusta Acres," South 2 nd St. Lot 42, Meadows etc.
14324	Dec. 22, 1969	"			Lillian F.	Belmont Heights, Inc	881	382		Hindson Rd. Chick. Spgs. Sp. also West Int. Stuy + Private Dr., 1 st St.
14230	Dec. 22, 1969	"			Barbara B. Slaving W.	John C. Cothran, et al	881	385		Merrifield, Park. Lot 48, Hillsborough Dr., Colonial Hills
15078	Jan. 5, 1970	"			William F.	Judy D. Mackintosh	882	164		Lot 23, Creighton St. Sec. 3, Longwood Acres.
15697	" 13, 1970	"	Del Bruce		Wilma Lee	R. D. Wilson	882	457		Lot 79, Vinson Dr., Hampton Gardens
15797	" 14, 1970	"		June C.		Frank E. Smith	882	516		Lot 11, Flamingo Dr. Water St., Washington Heights
15793	" 14, 1970	"			Rosie L.	Sadie Austin	882	536		Lot 10, Cor. Lafayette + Anderson
16268	" 20, 1970	"			G. Harold	Walter E. Boone	883	123	24.72	acres, near Gowansville Hill Rd., Kay's acres.
16476	" 22, 1970	"			Douglas L.	Mrs. Bonnie D. Smith	883	197		Lot 7, Portion Lot 6, Sand Greens
16635	" 26, 1970	"			Brian E.	Betty Aston Parker, Expt.	883	276		Lot 9, Pine St. (Spring St.) Lake Lanier Glassy Mt. Sp.
16541	" 26, 1970	"				Samuel P. S. Porcher Smith	883	248		Lot 15/15, Lake Shore Dr.,
16698	" 27, 1970	"			Edward Gerald	Ed. B. Smith	883	324		Lot Keith Dr. City
16856	" 29, 1970	"			Donald John	Charles Goss, et al	883	397		Lot 239, Gatlins Ave.
16927	" 30, 1970	"				Earl Thomas, Frank Tracy Smith	883	422		Lot 50, Plat 1, Lake Lanier Brook, Chick Spgs. Sp.
16960	" 30, 1970	"			James J., et al	E. P. Edwards	883	428		Part Lot 4, Holly Circle, Pine

INDIRECT or GRANTEE Index to Deeds - Greenville County, S. C.

Open at Proper Tab according to First Letter or Letters of Name and refer to Buff Sub-Index sheet for page reference.

KEYE-PRINTING CO.

FILE NUMBER DATE OF RECORD	GRANTEES FAMILY NAMES	GIVEN NAMES ABCDEFGHIJ	GIVEN NAMES JKLMNOPQ	GIVEN NAMES RSTUVWXYZ	GRANTORS	BOOK	PAGE	NO. OF ACRES	BRIEF DESCRIPTION. LOCATION. ETC. (NOT WARRANTED)
16960 Jan. 30, 1970	Smith		Mary S.	et al	E. P. Edwards	883	428		Brook, Chick Spgs. Tp. Part Lot 4, Holly Circle, Pine -
16978 " 30, 1970	"	Bobbie F.	John B.		Melvin K. Younts, et al	883	436		Lot Belmont Dr. Ft. Inn.
17175 Feb. 3, 1970	"		W. Dennis	Class Mae H.	Johnson	883	547		Aces, Sec. 4, O'Neal Spgs. Lot 52, Gail Ave, Valleyhaven near Lowansville.
17260 " 4, 1970	"		Milton B.		G. Harold Smith	883	604	5.7	Acres, State Hwy. 14,
17458 " 6, 1970	"		Walter F.		Frank S. Smith	884	56		Lot 26, Hyde Circle, Mauldin. near Fred. Chick Spgs. Tp.
17899 " 12-1970	"	Eloise H.	Lewis K.		Eloise H. Smith	884	282		Part Lot 3, Wolf Road, Lot 39, Sec. A, Englewood East.
18101 Feb. 16, 1970	Smith		John H., Jr.		Colonial Co., Inc.	884	379		Richwood.
18872 " 26, 1970	"		Jerie S.	William ^{M.}	Donald E. Balty, Inc.	885	135		Lot 6, Richwood Dr., Sec. 15,
18844 " 26, 1970	"	Alvin	et al		M. G. Batson Master	885	153		Lot New Buncombe Rd. Community, Fairview Ip.
19224 Mar. 3, 1970	"	Emily	Sweeney		Frank P. Mc. Gowan, Jr. A/k/a Dr. W. F. Gibson	885	287	8.7	Acres - Tract 7, Hopewell
19899 " 12, 1970	"	Anna M.		Willie J., Jr.	W. F. Gibson, D. D. S.	886	14		Lot 5, Jacobs Rd. Winston Dr., Longforest Acres.
20174 " 16, 1970	"	Donald	Lee		J. Frank Williams	886	144		Lot 48, (Revision Lots 47+48)
20124 " 16, 1970	"		James C., et al		D. G. Batson	886	154		Lot 19, Gentry St., Greenville Ip.
" "	"		Martha, et al		" "	886	154		
20806 " 24, 1970	"	Frank K., et al			B. E. Huff	886	407		Lot 1, Coan St, also utility easement, etc
" "	"	Edna H., et al			" "	886	407		

INDIRECT or GRANTEE Index to Deeds - Greenville County, S. C.

Open at Proper Tab according to First Letter or Letters of Name and refer to Buff Sub-Index sheet for page reference.

KEYS PRINTING CO.

FILE NUMBER DATE OF RECORD	GRANTEES FAMILY NAMES	GIVEN NAMES ABCDEFGH	GIVEN NAMES IJKLMNO	GIVEN NAMES PQRSTUWXYZ	GRANTORS	BOOK	PAGE	No. OF ACRES	BRIEF DESCRIPTION, LOCATION, ETC. (NOT WARRANTED)
20835 Mar. 24, 1970	Smiths			John W. Jr., et al	Annie Mae Hill	886	424		Pine Hill Village, Grant Jp. Lot 26, Kennedy Dr.,
21108 Mar. 27, 1970	"			James Reynolds et al	Duke Power Co	886	611		Creek Lot on tract Trshaw
"	"			Kenneth Lee	" " "	886	611		Chick Springs Tp.
21346 " 31, 1970	"	Betty Lovelle		Sherman Robert	Beauford Pace	887	95		Lots 54, 55 & 56 - one acre Ellison Acres.
21468 Apr. 1, 1970	"			Rebecca H	Fred. N. Hanson	887	183		Lot 38 Arbiter's Tr., Subd. Austin Tp. Mauldin
21680 " 3, 1970	"	Frank S.			Walter Frank Smith	887	267		Lot 67, Fairfield Dr. Bladale
22029 Apr. 8, 1970	"			(N.M.S.) Thomas J.	Secy. Housing & Urban Dev.	887	403		Lot 2, Ware St., City Terrace.
22410 " 14, 1970	"			John W. Jr., et al	Colonial Company, Inc	888	7		Lots 29 & 31 Springbrook,
23048 " 22, 1970	"			Leonard L., et al	V. R. Burrell	888	381	5.1	Acres, Jamison's Mill Creek, Blasay Mt. Tp.
"	"			Margaret S., et al	" "	888	381		Kentland Park Int. Lot 4, Ray St. Dr. Riverdale.
23056 " 22, 1970	"			Thomas Wayne	Marcia E. Smith	888	376		Lots 12 & 13 Riverview Creek.
23290 " 24, 1970	"			Marrion D.	C. E. Robinson, Jr. Jr.	888	471		Int. Lot 7 Morrow St. Paris Mt. Jp. Stratford Forest.
23488 " 28, 1970	"	Elizabeth N.		Reynolds Mary M.	Paul Wm. Smith, Jr. et al	888	593		Lot 38 S. Warrick Rd., Hills Sec. 3
24072 May 5, 1970	"			Carroll E. & Ingrid E.	Hestley D. Stephens Inc	889	239		Lot 7 Creighton St., Colonial Dale Subd. Austin Jp.
24390 May 8, 1970	"				Larry G. Shaw Builders	889	409		Int. Lot 45, Central Ave. Dr.
24731 May 13, 1970	"			Clemmer N.	Edith K. Smith	889	572		

INDIRECT or GRANTEE Index to Deeds - Greenville County, S. C.

Open at Proper Tab according to First Letter or Letters of Name and refer to Buff Sub-Index sheet for page reference.

KEYS PRINTING CO.

FILE NUMBER	GRANTEES FAMILY NAMES	GIVEN NAMES ABCDEFGH	GIVEN NAMES IJKLMNO	GIVEN NAMES PQRSTUWXYZ	GRANTORS	BOOK	PAGE	NO. OF ACRES	BRIEF DESCRIPTION, LOCATION, ETC. (NOT WARRANTED)
2503 Mar 15, 1976 (26914)	Smith	Furman W.	Linda S.		School Dist. of Greenville County	890	54		Furman W. Smith Lot Baker Circle, Property Traylor Park
Jun 8, 1970 27260	"	Laura W. III	Samuel		Frank N. Gibbs, Jr. prices, etc.	891	386		Lot 219 Woodvale Ave. Rd. Del Norte East, Butler Sp.
" 11, 1970 27547	"	Mercene N.	Thomas M.		Shreath-Maswell Center	891	587		Lot 131 Del Norte & Catbridge
" 15, 1970 27789	"	Maybelle L.			Thomas Lee Smith, et al	892	85		Grady Lee Smith Estate Int. in all real estate of Pennington Rd.
June 17, 1970 27679	"	(See Reunion)		Robert L.	G. E. Reunion, et al	892	239		Timber Contract 32 acres, Rd. O'Neal Sp. also strip adjoining Part Lot 2 Old Ansel School
June 17, 1970 27829	"			Paul W., Sr.	James E. Pollard	892	274		Chick Lays Sp. Acre State Hwy. 14 near Green Fairview Sp.
June 18, 1970 28477	"	Amy Johnson			Amy Smith Boozer	892	331	44.96	3 Acres, County Rd., Salado Lane, Mauldin
" 25, 1970 365	"	Ethel S.		+ Rufus	Alfred Dean Woods	893	28	3	Lot 20 on Shadecrest Dr. & Rd., Brook Glenn Gardens
July 6, 1970 581	"	Kelby P., III		+ Patricia A.	Rackley-Hawkins, L.L.D.	893	392		Lot 6 Blk A, Sec. 2 Longmeadow
" 8, 1970 873	"			Kenneth R.	Jack E. Shaw Bldg, Inc	893	508		Lots 36 + 37 + part Lots 35 & 38 E. Cicella Ave., East Lake, City
" 10, 1970 1401	"			Nellie R. Ray F.	Romaine Barnes	893	628		Acres. Lot 212 Jasper Dr. Augusta, Rd. Oaklawn Sp. Less 1.6 Acres Int 10.60 acres = Tract #1 County
July 17, 1970 11421	"			John W., Jr.	Henry Bass, et al	894	265		" " " " " " "
July 17, 1970 1419	"			Will M.	Frank P. McYowan, Jr.	894	291		Sales Contract
July 17, 1970 11370	"			" "	J. H. Yeargin	894	295		
July 17, 1970	"			John S.	Beauford Hartin, et al	894	318		

INDIRECT or GRANTEE Index to Deeds - Greenville County, S. C.

Open at Proper Tab according to First Letter or Letters of Name and refer to Buff Sub-Index sheet for page reference.

KEYS PRINTING CO.

()

FILE NUMBER DATE OF RECORD	GRANTEES FAMILY NAMES	GIVEN NAMES ABCDEFGH	GIVEN NAMES IJKLMNO	GIVEN NAMES PQRSTUVWXYZ	GRANTORS	BOOK	PAGE	No. OF ACRES	BRIEF DESCRIPTION, LOCATION, ETC. (NOT WARRANTED)
1841 July 23, 1970 2045	Smiths	Bertie Mae	Luther Monroe		McDonald McCallister	894	478		Paris Mt. Sp. Lot Tryon Ave.
July 24, 1970 "	"		Louis P., Jr. Kathleen S.		John H. Loving, etal " " " "	894	539		Lot 218 Sec. 4 Fairhaven Dr. Orchard Acres
1980 July 29, 1970 1965	"			Gary Raymond	W. Dennis Smith	894	558		Acres O'Neal Sp. Lot 52 Tail Ave. Valley Haven Sty. Bk B, Stone Ests. O'City
July 24, 1970 2119	"	Barry E.		Reneita H.	Thomas G. Mahaffey, Jr.	894	565		Lots 17, 18, & 19 & Part Lot 16 Druid Richmond Hills
" 27, 1970	"		Jesse A. Lanelle C.		Furman Burgess "	894	641		Lot 41, Sec. 1, Richmond, S.C.
" 2251 July 28, 1970 2157	"	Donna O	Keith R.		Cecil McElimmon	895	33		"King Acres" Chick Spgs. Sp. Lot 23, Bent Bridge, S.C.
July 28, 1970 2349	"		James C.		King Acres, Inc	895	4		Acres, Chick Spgs. Sp. Lot 28 Bent Creek Dr., King
" 29, 1970	"	Herman			Mrs M. Thompson	895	11	1	acre, Edwards Rd. Chick Spgs. Sp.
" 2570 " 31, 1970 2704	"	Herman Jr.			" " "	895	11		Lorena Park Lot 24 Owens Rd.
Aug. 3, 1970 3055	"		Larry Gibbs		Nicholas Novick, Jr.	895	186		Chick Spgs. Sp. near Green Lot 19 Coal Snow & Palham
" 6, 1970 3704	"		Wilson R.		L. Keith Smith, etal	895	244		Park, Chick Spgs. Sp. Lot 8 Lorena Dr., S.C.
" 14, 1970	"		Leon		Jack E. Shaw Bldrs, Inc.	895	466		
" "	"		Michael + Patricia	C.	Bldrs + Developers, Inc.	896	209		Lot 21 sec. 1, Westwood Westwood Subd. near Savilla, Austine Sp.
" "	"		"	"	"	896	209		

INDIRECT or GRANTEE Index to Deeds - Greenville County, S. C.

Open at Proper Tab according to First Letter or Letters of Name and refer to Buff Sub-Index sheet for page reference.

NEWS PRINTING CO.

FILE NUMBER DATE OF RECORD	GRANTEES FAMILY NAMES	GIVEN NAMES ABCDEFGH	GIVEN NAMES IJKLMNO	GIVEN NAMES PQRSTUVWXYZ	GRANTORS	BOOK	PAGE	No. OF ACRES	BRIEF DESCRIPTION, LOCATION, ETC. (NOT WARRANTED)
3796 Aug. 17, 1970	Smith		Milton J.		Farrell L. Campbell	896	259		Dr. Paris View, O'Neal Tr. Lot 44 Sec. 1 Paris View Eastdale Dev.
4056 " 19, 1970	"			Perry J.	James E. Barnett	896	393		Lot 148 Dellrose Ave.,
4370 " 21, 1970	"	Charles, et al			New Homes, Inc.	896	581		Lots 51 & 60, Towns of Taylors, Chick Spgs
" "	"	Annette, et al			" " "	896	581		Tr. "Colonial Hills"
4590 " 25, 1970	"		Lorelei J. & Warren D.	J. P. Medlock		897	22		Lot 244 Sec. 6 Crighton St., near Sircle, Austin Tr.
4635 " 25, 1970	"	Allan W.			Builders & Developers, Inc.	897	32		Lot 13, Sec. 1 Seminole Dr.,
4942 " 28, 1970	"		Lewis E., et al		Lindsay Builders, Inc.	897	201		Lot 27 Worlidge Circle, Windy Park, near Mauldin
" "	"		Norma F., et al		" " "	897	201		Blk. Tenth Ave. Judson Mill #2 Village
5091 " 31, 1970	"	Helen L.			William H. Smith	897	324		Lot 8 Blk. C + Plat Lots 13+7,
5261 Sept. 1, 1970	"		Lillian King		James Kenneth Smith	897	369		Lot 22 Forestdale Dr., Forestdale Hgts., Chick Spgs. Tr.
" "	"		" "		" " " et al	897	369		Paris Mt. Tr.
6023 " 10, 1970	"	Elizabeth G.			Franklin Donald Smith	898	86		Int. Lot Layton Dr., Terrace Acres Subd.
6018 " 10, 1970	"		Jimmy W. & Trina M.	Alvin W. Greene		898	118		Lot 20 Terrace Lane, Pleasant Valley.
6344 " 15, 1970	"	G. Morice & Jane C.			Jerry M. Taylor, et al	898	316		Lots 60 & 61 Prince Ave., Way, "Wellington Green"
6400 " 15, 1970	"		Jo Ann W. & Phillip J.	Carl A. Tafferty	et al	898	344		Lot 60 Sec. 2 New Castle Paramount Park
6449 " 16, 1970	"	Albert de			Floyd M. Gifford	898	439		Lot 85, Cosby Circle,

INDIRECT or GRANTEE Index to Deeds - Greenville County, S. C.

Open at Proper Tab according to First Letter or Letters of Name and refer to Buff Sub-Index sheet for page reference.

KEYS PRINTING CO.

()

FILE NUMBER	DATE OF RECORD	GRANTEES FAMILY NAMES	GIVEN NAMES ABCDEFGH	GIVEN NAMES IJKLMNO	GIVEN NAMES PQRSTUWXYZ	GRANTORS	BOOK	PAGE	No. OF ACRES	BRIEF DESCRIPTION, LOCATION, ETC. (NOT WARRANTED)
6754	Sept. 18, 1970	Smith			Glenn Phillip	Earnest B. Kellogg, et al	898	603	24.8	Acres Mill Creek, Glassy Mt. Hwy. #414.
6902	" 21, 1970	"			Sallie H. Charles	Glenn J. Hawkins et al	899	7		Int. 5.1 Acres State, Chick Spgs. Tp.
7823	" 30, 1970	"	Bertha A.		William	W. S. Smith	899	421		2 Parts Lot 8 Pine St. Extn. St. Rockwell, Gantt Tp.
8041	Oct. 2, 1970	"	Faye F.			Lindsay Bldg, Inc.	899	539		Lots 85 & 86 Sec. 1 Sanderson Rd, Dillon & Spth. Counties.
8347	" 7, 1970	"		Joe Dean		J. C. Fowler, et al	900	51	107.5	Acres - Tract # 2 Goodwin, Traylor Park.
8382	" 7, 1970	"	Floyd H.	Alfria L.		John B. Wood, et al	900	68		Part Lot 132 Byrd Blvd., Dayle St. "Rockwell" Gantt Tp.
8579	" 9, 1970	"		Joseph D.		Lindsay Bldg, Inc.	900	170		Lot 47 & Part Lot 46, Sec. 1
9032	" 15, 1970	"	Alvin E.			Thomas Franklin, Howard	900	424	52.6	7.91 Acres Locust & T. G. Hill, Gantt Tp.
8994	" 15, 1970	"	Hellon L.			R. E. Lyda, et al	900	427		Lot 4 Westfield Ave. (Mauden Fairview Tp.)
9041	" 15, 1970	"	Charles Wade	Irene W.		Frank Smith	900	445	2	Acres Templeton Rd., Lower Gantt.
9419	" 20, 1970	"		John E.		Carolyn T. Frazier, et al	900	641		Lot 284 Sec. B. Donde, Dale Dr. O'Neal Tp.
9534	" 21, 1970	"	Dan L.	Joyce B.		Margaret L. Boyd	901	38		Lot 17 Cor. Valley Lane & Brook Hills.
9536	" 21, 1970	"		John B.		Bob Maxwell Bldg, Inc	901	40		Lot 42 Colvin Rd., Heritage O'Neal Tp.
9694	Oct. 22, 1970	"			Mary Raymond	W. Dennis Smith	901	110		Lot 37 Sec. 4 Valley Haven Acres Chick Spgs. Tp.
9752	Oct. 23, 1970	Smith	Daisy			Shirley Smith Dickson	901	137		Lot Brushy Creek Rd. near Taylor
9879	" 27, 1970	"	C. J.		Ann J. Portay	Paul B. Patterson et al	901	189	3.08	Acres S. C. Hwy. # 255 (State Park Rd.)
	" "	"	"	"	"	"	901	189		Chick Spgs. Tp.

INDIRECT or GRANTEE Index to Deeds - Greenville County, S. C.

Open at Proper Tab according to First Letter or Letters of Name and refer to Buff Sub-Index sheet for page reference.

KEYS PRINTING CO.

FILE NUMBER DATE OF RECORD	GRANTEES FAMILY NAMES	GIVEN NAMES ABCDEFGH	GIVEN NAMES IJKLMNO	GIVEN NAMES PQRSTUVWXYZ	GRANTORS	BOOK	PAGE	No. OF ACRES	BRIEF DESCRIPTION, LOCATION, ETC. (NOT WARRANTED)
10070 Oct 28, 1970	Smith	Frank D.			Jack R. Morris	901	346		Sharon Dr. Lot 21 Parkins Mill Rd.
10234 " 29, 1970	"		James K., et al		King Acres, Inc.	901	400		Lot 31 Cor. Bent Creek Dr. & Bowers Circle, King Acres, near Green, Chick Spgs. Twp.
" "	"	"	"	"	"	901	400		
10498 Nov. 2, 1970	"	Hoyt L. Magel C.			James C. Rochester	901	567		Lot Rochester Rd., Bates Twp. Cleveland Twp.
11346 " 11, 1970	"	Eileen Masteller			Joseph M. Smith	902	460		Int. 3 Acres Hart cut Rd., Hill Village, South Twp.
11657 " 13, 1970	"		John W. Jr. et al		Chas. U. Mundy	902	575		Lot 150 Flower Dr., Pine, King Acres, Chick Spgs. Twp.
12091 " 19, 1970	"		Keith R.		James A. McLaughly	903	146		Lot 68 Boxwood Lane,
12367 " 23, 1970	"			Wallace H.	Thomas V. Sherman	903	248		Part Lot 35 Blk. 3, Uneda Dr. Trenton.
12574 " 25, 1970	"			Lucie H.	Charlie Pack, et al	903	345		Quitclaim deed Lot a
12778 Nov 30, 1970	Smith	Donna C. & Keith B.		Jr., et al	Trudy G. Stuart, et al	903	410		Lot 8 Baywood Dr. Piney Ridge
12650 Nov 30, 1970	"			Robert S., et al	Jerry D. Hunter	903	421		Lot 161 Green Hill Village
"	"			Ruth L.,	" " "	903	421		
12851 Dec. 1, 1970	"	Alvin E., et al			Lillian L. Jordan	903	495	35	Acres Bates Twp. & Chick Spgs. Rd.
12843 " 1, 1970	"	Michael D.	Michael D.	Sybil J.	Sara C. Edwards	903	496		Lot 1 Cor. E. Hillcrest Dr., Sec. 1, W. Seven Oaks Dr.
12947 Dec. 2, 1970	"	Harold S., Jr.			Jana M. Smith	903	551		Int. Lot 774 Part Lot 78 A Cleveland St. Estm. Lower East. City
13537 Dec. 8, 1970	Smith			Chapin Roberta	John Wilson Smith, Jr.	904	198		Int. Lot 35 Sec. C-1 Stonehaven Dr.

INDIRECT or GRANTEE Index to Deeds - Greenville County, S. C.

Open at Proper Tab according to First Letter or Letters of Name and refer to Buff Sub-Index sheet for page reference.

KEYS PRINTING CO.

FILE NUMBER	DATE OF RECORD	GRANTEES FAMILY NAMES	GIVEN NAMES ABCDEFGH	GIVEN NAMES IJKLMNO	GIVEN NAMES PQRSTUWXYZ	GRANTORS	BOOK	PAGE	NO. OF ACRES	BRIEF DESCRIPTION, LOCATION, ETC. (NOT WARRANTED)
13571	Dec 9, 1970	Smith	Pearle Eleanor,			Halter Rodell Phillips Jr.	904	261		Barrett, Sp. Drive, Fresh Meadows Farms, Lot 144, Sec. 1, Miracle,
13792	Dec. 11, 1970	"	Donald Burton, etal			Laurel Copeland, etal	904	333		Lot 21 Sec 2 Delray Circle Farmington Acres
13785	Dec. 11, 1970	"	Elizabeth Roberta, etal			" " "	904	333		(Braddock St.) Colonial Hills Lot 204 Sec. II Amy Lane, Gouansville, Highland Sp. Lots or Tracts 5, 6, 47 near
13840	Dec. 11, 1970	"	Charles M. & Ruby H. Marion L.			Hancy R. Thornton, etal	904	350		Lot 135 Lady Marion Lane Sherwood Forest
14178	Dec. 16, 1970	"	Charles E., etal			Laura B. Hancock	904	359		Ernestine W. Howard, etal
	"	"	Elizabeth M., etal			Waverly A. Browder	904	479		" " " "
14913	Dec. 28, 1970	Smith	Billy M., etal			Ernestine W. Howard, etal	905	180		Lot 16 Howard Cir. Sull Austin Sp.
	"	"	Beverly, etal			" " " "	905	180		side mill Lot 5, to S. 6th St. wood
15527	Jan. 6, 1971	"	Archie J.			Douglas M. Edwards	905	590		Jack E. Shaw
15824	Jan. 8, 1971	"	+ Sara Foods etal			Jack E. Shaw	906	69		King Acres etal.
16105	Jan. 12, 1971	"	Kenneth J.			King Acres etal.	906	258		Graceland Cemetery
16022	Jan. 12, 1971	"	Grace Otis C.			Graceland Cemetery	906	261		Builders + Developers etal
16331	Jan. 14, 1971	"	James to etal			Builders + Developers etal	906	327		" " " "
	"	"	Linda J.			" " " "	906	327		" " " "
16588	Jan. 18, 1971	"	J. L.			J. Carl Ware, Jr.	906	527		Int. Lot S.C. Hwy 20

INDIRECT or GRANTEE Index to Deeds - Greenville County, S. C.

Open at Proper Tab according to First Letter or Letters of Name and refer to Buff Sub-Index sheet for page reference.

KEYS PRINTING CO.

FILE NUMBER DATE OF RECORD	GRANTEES FAMILY NAMES	GIVEN NAMES ABCDEFGH	GIVEN NAMES IJKLMNO	GIVEN NAMES PQRSTUVWXYZ	GRANTORS	BOOK	PAGE	No. OF ACRES	BRIEF DESCRIPTION, LOCATION, ETC. (NOT WARRANTED)
16588 Jan. 18, 1971	Smith	F. L.			J. Carl Ware Jr.	906	527		Int. Lot d. C. Hwy # 20 Hghts. Bates Sp.
17262 Jan 26, 1971	"	Alvin			W. R. Williams	907	253		Lot 546 Sec. 8. Roosevelt
17512 Jan. 28, 1971	"	Emily Burnett	Avery, et al		Grace W. Sumney Griffin	907	377		Int. Tract 1 - 31. 32 Acres Harrison Bridge Rd. & County Rd. (Plantation Rd)
"	"	"	"	"	"	907	377		Hill
17750 Feb. 1, 1971	Smith		Mary P. & Robert G.		Gary Gene Meina, et al	907	546		Lot 15 Brookdale Ave Knot Dr. South Sp
17722 Feb. 1, 1971	"		Lillie M. & Woodrow		Clarence Oberholzer	907	559		Lot 17 Sec. 2 Jangewood Est., Butler Sp.
18937 " 16, 1971	"			Zora B.	Doris E. Hyde, et al	908	470	5	Acres, Part Lot 7, J. P. Green (Correction Deed) near Rest. Bates Sp.
20128 Mar 1, 1971	"	Alvin E.			W. R. Williams	909	548		20 Lots Roosevelt Hgt.
21019 " 11, 1971	"		Jonathan, et al		William Poarch	910	377		Lot 7 Marlocke Dr. City.
"	"		Mattie R., et al		"	910	377		
21380 " 15, 1971	"	Frank Hugh			L. C. Smith	910	554		Lot 8 Dan St., Chick Spur Sp
21287 " 15, 1971	"	Bertha A.	William C.		Brenda J. Lindsay, et al	910	505		Part Lot 6 Pine St. Green Barronmont Park.
21499 " 16, 1971	"		Mary Ann & Robert C.		Edna C. Scifres	910	606		Lot 206 Crosby Circle
21595 Mar. 17, 1971	"	Harold C., III, et al			J. L. Treadors	910	618		Lot 22 Mrs Daniel Ave City
"	"	Elizabeth Cary, et al			"	910	618		"Shannon Forest"
21730 " 18, 1971	"	Alvin P., Jr.			Frances C. O'Banion, et al	911	85		Lot 12 Shannon Lake Circle, A

INDIRECT or GRANTEE Index to Deeds - Greenville County, S. C.

Open at Proper Tab according to First Letter or Letters of Name and refer to Buff Sub-Index sheet for page reference.

KEYS PRINTING CO.

FILE NUMBER	GRANTEES FAMILY NAMES	GIVEN NAMES ABCDEFGH	GIVEN NAMES IJKLMNO	GIVEN NAMES PQRSTUVWXYZ	GRANTORS	BOOK	PAGE	NO. OF ACRES	BRIEF DESCRIPTION, LOCATION, ETC. (NOT WARRANTED)
21959	Smith				Paul W. & Jr. James D. Farmer	911	182		Lot 4 Buxton Ct., Edgeworth
Mar. 22, 1971 22689	"				First Piedmont Bank & Trust Co.	911	243		Lot 353 Nialiah Rd. Dover East Hudson Acres
" 23, 1971 22636	"		Milledge L.		Samuel E. Joe R. Bridwell, et al	911	494		Lot 29 Greenwood Ave., Cicely, Pleasantdale
Mar. 30, 1971 22765	"	Bobbitt L.			Tommy R. W. Earl Humphries	911	630		Lots 4 & 5 Pleasantdale
Apr. 1, 1971 22787	"				Threat Maxwell Enterprises Inc.	911	639		Lot 44 Great Glen Rd. Old North East
" 1, 1971	"	Edward W. et al			" " "	911	639		
" "	"	Barbara M. et al							
22870	"			Jean H.	Giville Development Corp.	912	13		Continental Dr., Merrifield Park
" 1, 1971 23063	"				Robert L. Smith	912	129		Lot 95 Sec. 11 Cor New Haven St. & Trust Agreement
Apr. 5, 1971 23121	"	Betty Jo			Albert P. Walls	912	181	15.42	Creek Court, Oreal Tp. Acres Tracts 1 & 2 Cripple
Apr. 5, 1971 23376	"	A.R. & Kathleen			Evelyn B. Rowland	912	291		14 (Masteller Rd.) City of Greenville
Apr. 7, 1971 23626	"	B.F. & Judy W.			Marie B. Millard, et al	912	387		Lot 16 & 17 Old Highway No.
" 9, 1971	"			Kenneth E. et al	" " "	912	387		Lot 23 Lanewood Dr., Pineforest
" "	"			Joyce E. et al	Jack E. Shaw Builders, Inc.	912	546		City
23928	"				B. Franklin Smith	913	88		Lot Eastbourne Dr., near Branch Butler Tp. (2.16 acres)
Apr. 13, 1971 24271	"	Guynell B. & Kenneth H.			Jeanne J. Gamble	913	180		Lot Circle Rd & Griffith Fish Pond
Apr. 16, 1971 24475	"			Kaye F.	Clara Maude R. Tripp	913	383		Wade Hampton Gardens
Apr. 20, 1971 24843	Smith	Bettie M. & James D.							Lot 71 Sec. III Dagenham Dr.
Apr. 22, 1971	"	Bobby L. & Mady J.							

INDIRECT or GRANTEE Index to Deeds - Greenville County, S. C.

Open at Proper Tab according to First Letter or Letters of Name and refer to Buff Sub-Index sheet for page reference.

KEYS PRINTING CO.

FILE NUMBER	DATE OF RECORD	GRANTEES FAMILY NAMES	GIVEN NAMES ABCDEFGH	GIVEN NAMES IJKLMNO	GIVEN NAMES PQRSTUWXYZ	GRANTORS	BOOK	PAGE	No. OF ACRES	BRIEF DESCRIPTION, LOCATION, ETC. (NOT WARRANTED)
29256	June 3, 1971	Smith	Mrs. Hal W.			James Earle Smith ^{etal}	917	132		Int. Lot 10 Gridley St. Lane "Sivie Garbus"
29143	June 3, 1971	"	Andrew J & Linda Ellison			Sammy W. Smith ^{etal}	917	147		Lot 3 + part Lot 2 Lamont "Spring Forest"
29224	June 3, 1971	"	Hal, Jr & Jennifer A.			Barry J Ehrlichman ^{etal}	917	154		Lot 34 Sec 2 Howell Cir.
						MICROFILMED				
29565	June 7, 1971	Smith	Elizabeth H.			Edna Glazener et al	917	322	2.09	Int. Acres Layton Dr. Paris Mt. (Cedar Lane Rd) Greenville Twp.
29699	June 8, 1971	Smith		Dana A. C.		Dana Ayers Clark	917	364		Lots 2 & 3 Hampton Ave Dr. "Edwards Forest"
29680	June 8, 1971	"	Catherine B.			O. H. Ogle	917	362		Lot 38 cor. Holly Rd & Rollingwood City
29672	June 8, 1971	"		Linda L. & Sammy W.		James R. Washburn	917	358		Lot 11 + part Lot 10 Taber St.
29795	June 9, 1971	Smith				Wilbur L. Irene S. Smith	917	411		Int. Part Lot 78 + 2 Parts Lot 79 Camilla Park - Greenville Twp. also 2 Lots Welcome Ave (Maple Ave.)
29902	June 10, 1971	"				Ray A. Blaine, etal	917	464		Lot 10 Blk E. 7. Avondale Dr
30152	June 11, 1971	"				Lillian J. Smith	917	633		Power of Attorney City
30222	June 14, 1971	"				Robert L. Edith Agnew Wharton	917	472		Part Lot 48 Poinsett Ave. Piedmont Estate
30518	June 16, 1971	Smith	Helen B.			Lollie G. Gibson	918	166		Lot 148 cor. Halsey & Omar Aves Chick Springs Twp.
30809	June 18, 1971	"				W. Dennis Linda J. Harrison, etal	918	303		Lot 2 Tryon St. (Jones Rd.) Greer

5
()

INDIRECT or GRANTEE Index to Deeds - Greenville County, S. C.

Open at Proper Tab according to First Letter or Letters of Name and refer to Buff Sub-Index sheet for page reference.

KEYS PRINTING CO.

FILE NUMBER DATE OF RECORD	GRANTEES FAMILY NAMES	GIVEN NAMES ABCDEFGH	GIVEN NAMES IJKLMNO	GIVEN NAMES PQRSTUVWXYZ	GRANTORS	BOOK	PAGE	No. OF ACRES	BRIEF DESCRIPTION, LOCATION, ETC. (NOT WARRANTED)
30996 June 21, 1971	Smith			III B. Carlisle	Frank Rivera, et al	918	395		Botany Woods Lot 13 Kingsridge Dr.
31388 June 24, 1971	"			Jerry Lamar, et al	Wayne N. Carter	918	496		Lot 92 Gardenia Dr. Cedar Lane Gardens
"	"			Linda H., et al	" " " "	918	496		
31640 June 25, 1971	"	George B.			John H. Mauldin	919	67		Lease Agreement + Assignment
31924 June 29, 1971	"	Frank K., et al			B. E. Huff	919	161		Lot at rear, Lot 1 Conn St Prop. Frank K. Smith, et al
"	"	Edna H., et al			" " "	919	161		
31968 June 29, 1971	"			Luther J., et al	Lloyd A. Tucker, et al	919	208		Lot 333 Sec. 2 Furman St. Alney Mills, Brandon Pkt.
"	"			Martha J., et al	" " " "	919	208		
32134 June 30, 1971	"			Linda H. + Ralph D.	Joy H. Swett	919	230		Montevideo " Palms Sp. Lot 11 Sec. 2 Echo Lane, Ch. Chestnut Ridge Park
32139 June 30, 1971	"			J. B. + Stella	Mary Bredlin McClain	919	249		Part Lot 16 Chestnut Ridge Trayler Park, City
32092 June 30, 1971	"			Laura S.	Samuel W. Smith, III	919	254		Lot 219 Woodvale Ave.
404 July 6, 1971	"			James Thomas, et al	James H. Abercrombie	919	489		Lot 4 Le Grande Blvd. Sherwood Forest
404 July 6, 1971	"			Margaret B., et al	" " "	919	489		
588 July 7, 1971	"	Mrs. Gladys J.			Carlyle Rupert Bryant	919	517		Highlands Lot 21 Lannan Dr.
574 July 7, 1971	"	" " "			Ruth L. Jay Pabst	919	540		Dr. + Attorney Dr., Highlands Quit-Claim Deed Lot 21 con. Lannan
609 July 7, 1971	"	Bonnie L.			Jene M. Henderson	919	554		Lot 11 Jorguil Lane

INDIRECT or GRANTEE Index to Deeds - Greenville County, S. C.

Open at Proper Tab according to First Letter or Letters of Name and refer to Buff Sub-Index sheet for page reference.

KEYE PRINTING CO.

()

FILE NUMBER DATE OF RECORD	GRANTEES FAMILY NAMES	GIVEN NAMES ABCDEFGH	GIVEN NAMES IJKLMNO	GIVEN NAMES PQRSTUVWXYZ	GRANTORS	BOOK	PAGE	No. OF ACRES	BRIEF DESCRIPTION, LOCATION, ETC. (NOT WARRANTED)
711 July 8, 1971	Smith			Nellie R. + Ray F.	Frank H. Scofield ^{etal}	919	627		Dr. University Hgts Lot 139 Twinbrook Dr. (Daytona burg Forest City
858 July 9, 1971	"			Jean D. + Zelfred C.	Aoris A. McCulloch ^{etal}	920	12		Lot 44 Dera St., Pleasant- ville
1042 July 12, 1971	"	B. B., et al			Betty W. Meyers ^(Formerly Betty W. Fowler)	920	140		Lot 3 Mayfield Rd., near
"	"	Elizabeth B., et al			" " "	920	140		
1169 July 13, 1971	"	Celestine C.			Alvin J. Smith (now Violet Fowler)	920	208		Guena Vista Lots 12+13 Blk. D. Sutton Dr.,
1162 July 13, 1971	"			Malcolm + Teresa R.	Vallet Fletcher	920	214		Lot 210 Pine Forest Acre, near Green, Chick Sp. Sp.
1302 July 14, 1971	"			James K., et al	King Acres, Inc.	920	249		Lot 30 Bent Creek Pk., King
1307 July 14, 1971	"	Anne J.		+ William	Malcolm G. Thurston	920	248		" White Horse Hgts" Lot 45 Ranquish Cir., + Highland Dr., Chick Sp. Sp.
1612 July 16, 1971	"			Gary Raymond	W. Dennis Smith	920	407		Lot 2 B. cor. Tryon St. (Green Rd) Pass Dr., Western Hills Subd.
1772 July 19, 1971	"	Helena H. +		Paul O.	Frank Fazio, II	920	502		Lot 3 + Part Lot 2 Sec. 1 + 2 Bl. Civ. Brookgreen
1883 July 19, 1971	"	Emergy +		Patricia	W. Ralph Robertson ^{etal}	920	553		Lot 27 + Part Lot 26 + 28 Dell Spring Forest Subd.
2229 July 22, 1971	"			Max + Scott ^(F. Douglas)	Oscar Bruce Jones Development Co., Inc.	921	32		Lot 21 Spring Forest Rd., 364, Sec. 5 Graceland Cemetery
2208 July 22, 1971	"	Grady L.			Graceland Cemetery	921	65		Grave Spaces 1, 2, 3, 4, 5 + 6 Lot Spring Sp.
2526 July 26, 1971	"			Arthur Randolph	Clyde Lewis Hawkins	921	238		Lot near Sville, Chick Chick Springs Sp.
2744 July 27, 1971	"	Betty Lee +		Harold William	McKinley A. Barton	921	278		Lot 26 Albert St. Green, Casa Loma Ests
3770 Aug 5, 1971	"			Stanley	Harry F. Dilworth	922	155		Part Lot 89 Courtney Circle,

INDIRECT or GRANTEE Index to Deeds - Greenville County, S. C.

Open at Proper Tab according to First Letter or Letters of Name and refer to Buff Sub-Index sheet for page reference.

KEYS PRINTING CO.

FILE NUMBER DATE OF RECORD	GRANTEES FAMILY NAMES	GIVEN NAMES ABCDEFGH	GIVEN NAMES IJKLMNO	GIVEN NAMES PQRSTUVWXYZ	GRANTORS	BOOK	PAGE	No. OF ACRES	BRIEF DESCRIPTION, LOCATION, ETC. (NOT WARRANTED)
3879 Aug 6, 1971	Smith	Glenn R.			Pearle H. Smith	922	195		Sherwood Forest Lot 28 Le Grand Blvd., Parkside Acres
4037 Aug 9, 1971	"		Loyall H.		J. H. Morgan	922	308		Lot 5 Buckhorn Dr.
4366 Aug 11, 1971	"			Thomas F. et al	The Ewin Company	922	450		Lot 57 Sec. 1 Raintree Lane, Pelham Woods Subd.
"	"			Pamela F. et al	" "	922	450		
4690 Aug 13, 1971	"	Gordon, + Jim		W. Joy et al	Mary J. Smith	922	565		near Green Chick Spgs. Sp. Int. + Div. of prop. Pelham Ed.
"	"			Wardlaw et al	" "	922	565		
4754 Aug 16, 1971	"			Robert C.	Stephen H. Hester et al	923	1		(Haymeworth St.) "Riverdale Acres" Lot 46 Sulphur Springs Dr.
4931 Aug 17, 1971	"		Lillie Berry		Anna H. Lowndes et al	923	39		Trailer Park Lot 241 Woodvale Ave., Ship Hts. Ft. Ing. Fairview Sp
5106 Aug 18, 1971	"	Bennie Lewis			Garrett-Henson Real Estate Co., Inc.	923	86		Lot 5 Blk. B. Fork Rd., Friend-
5326 Aug 20, 1971	"	Carolyn + John	Bruce, Jr.		Bruce Smith, et al	923	256	1.56	Acres Riley Smith Dr. Oaks Subd., City
5449 Aug 23, 1971	"			Reginald K.	Donald M. Griner et al	923	278		Lot 99 Holmes Dr., White D'ville + Spartan Counties
5674 Aug 24, 1971	"		Mary J.		Maggie S. Black	923	394		Int. 15.15 Acres, Pelham Rd. D'ville + Spartan Counties on Pelham Rd.
5675 Aug 24, 1971	"		" "		W. Troy Smith, et al	923	375		Small strip possibly being in Oaks, Oakwood Acres
5861 Aug 26, 1971	"		Mary Ellen		Wilson D. Smith	923	464		Int. Lot 48 Sec. II Idlewild City
6090 Aug 27, 1971	"		Irma M.		Larry G. Shaw Bldr. Inc.	923	600		Lot 7 "Eastwood Court" Place, Green, Chick Spgs. Sp.
6448 Aug 31, 1971	"	Freeman E.			Irma E. Ellenburg et al	924	84		Lot 3 Trade St. Marchant

INDIRECT or GRANTEE Index to Deeds - Greenville County, S. C.

Open at Proper Tab according to First Letter or Letters of Name and refer to Buff Sub-Index sheet for page reference.

NEWS PRINTING CO.

FILE NUMBER DATE OF RECORD	GRANTEES FAMILY NAMES	GIVEN NAMES ABCDEFGH	GIVEN NAMES IJKLMNO	GIVEN NAMES PQRSTUVWXYZ	GRANTORS	BOOK	PAGE	NO. OF ACRES	BRIEF DESCRIPTION, LOCATION, ETC. (NOT WARRANTED)
6631 Sept. 1, 1971 6708	Smith	Cary K.	Marilyn		et al Mack F. Duncan Jr.	924	134		Pine Valley Estd. Mauldin Lot 13 Sec I Carlton Dr.
Sept 2, 1971 6818	"	Aubrey	Randolph		James A. Trammell	924	181		Lot 40 Riverdale
Sept 3, 1971 7230	"			Wayman	Haywood Manley Furness Jr.	924	254	1.05	acres Airport Rd.
Sept 8, 1971	"		Margie A.	et al	Nelle R. Livingston	924	465	}	Agreement to buy and sell Real Estate, Lyndal Luld. + Personal Prop.
"	"		Jackie B.	et al	" " "	924	465		
7354 Sept 9, 1971 7515	"	C.C.			Rachel Smith Tarrett	924	507		Lots 21 + 22 Exdel St. Mt. Sp.
Sept 10, 1971 7707	"	Carol B. + Johnnie			et al Charles J. Spillane Jr.	924	567	1.24	Acres S.C. Rd # 88, Paris also Part Lot 21 Azalea Court
Sept 13, 1971 8297	"	H. C.			Frank B. Fitzgerald	925	58		Lot 20 Pleasantburg Forest, Creek Rd.
Sept 20, 1971 8466	"		Mattie B.	Visol	et al Robert S. Green	925	389		Lot 8 = 1.2 acres Musk
Sept 21, 1971 8467	"	Carol S.			Mallie Moon	925	455		2 acres Glassy Mt. Rd. Poc mfg. Co.
Sept 24, 1971 8624	"		James D.		Henry S. Chaney, et al	925	466		Lot 82 Sec. 1 Second Ave. Chick Springs Sp.
Sept 22, 1971 9172	"		Johnny		et al James O. Bennett	925	510		Lot Moore St. Greer,
Sept 28, 1971 9132	"		Laney D.		J. Odell Shaver (Mrs.)	926	187		Lot 119 Glendale
Sept 28, 1971 9300	"			Robert W.	Nannie B. Smith	926	195		Power of Attorney Knollwood Hgts, Mauldin
Sept 29, 1971 9433	"		Joyce W. + S. Arthur	Jr.	et al Donald E. Baltz	926	215		Lot 15 Edgewood Dr. Sherwood Forest
Sept 30, 1971	"		Mendel D.		et al Donald Lee White	926	330		Lot 107 Sec Abbott St.
"	"		Lee E.		" " "				

INDIRECT or GRANTEE Index to Deeds - Greenville County, S. C.

Open at Proper Tab according to First Letter or Letters of Name and refer to Buff Sub-Index sheet for page reference.

KEYS PRINTING CO.

FILE NUMBER DATE OF RECORD	GRANTEES FAMILY NAMES	GIVEN NAMES ABCDEFGH	GIVEN NAMES IJKLMNO	GIVEN NAMES PQRSTUVWXYZ	GRANTORS	BOOK	PAGE	No. OF ACRES	BRIEF DESCRIPTION, LOCATION, ETC. (NOT WARRANTED)
9884 Oct. 5, 1971	Smith	Ray Donald			Mary J. Ryland	926	593		St. Mauldin St., City Lot 3 BLK H. Temple Horton St. Ext.
10034 Oct. 6, 1971	"	E. W.			Earl Bowlin	927	9		Lease Building 105 Paris Mt. Sp.
10103 Oct. 7, 1971	"	Anna Kay + James	Richard		Buxton Bldrs, Inc.	927	54		Lot 27 Bexhill Ct., Buxton Pelham Ests.
10654 Oct. 12, 1971	"		Hilby P. + Patricia	A.	Nicholas M. Lazzo	927	284		Lot 52 Jonestown Dr. "Stonewood" St. Inn
10549 Oct. 12, 1971	"	Elsie H. +	William H.		Dwellings, Ltd. of S.C.	927	322		Lot 58 Brooklawn Dr.
11675 Oct. 22, 1971	"		J. Charles, etal		Bertha P. Smith	928	175		Lot access Rd.
"	"		Joan S, etal		" " "	928	175		
11852 Oct. 26, 1971	"	George E.			W. C. Henson, etal	928	238		Bates Sp. Lot on County Rd. Estates "Gantt Sp.
12107 Oct. 27, 1971	"		Lellie Mae		Dempsey Real Estate	928	402		Lot 83 Leckman Dr. 'Fore Forestdale Hgts
12181 Oct. 28, 1971	"	Don Curry			Ray C. Backus	928	461		Lot 54 Forestdale Dr.
12273 Oct. 28, 1971	"			Paul W.	Morris J. Smith	928	480		Lot 4 Old School Rd. Rd + Crescent Ave. (Miller Ave)
12428 Nov-1-1971	"	E. Valine			Clifford C. Smith	928	565		1/2 lot. Lot 17 Cor. Augusta Cagle Park
"	"	"			" " " "	928	565		
12413 Nov-1-1971	"	Emily N. +	Stanford		John S. Williams	928	578		Foot Hills Rd. Green Valley Ests. Part Lot 80, 81, + 82.
12561 Nov-2-1971	"	Hyzier Lee			Rebecca S. Smith	928	640		Vintage Ave. (West View Ave) + S. Street Lot 11 BLK 4 S. 4. Cor.
"	"	"	"		" " "	928	640		D. E. Highland Est.

INDIRECT or GRANTEE Index to Deeds - Greenville County, S. C.

Open at Proper Tab according to First Letter or Letters of Name and refer to Buff Sub-Index sheet for page reference.

KEYS - PRINTING - CO.

FILE NUMBER	GRANTEES FAMILY NAMES	GIVEN NAMES ABCDEFGH	GIVEN NAMES IJKLMNO	GIVEN NAMES PQRSTUVWXYZ	GRANTORS	BOOK	PAGE	No. OF ACRES	BRIEF DESCRIPTION, LOCATION, ETC. (NOT WARRANTED)
12768									
Nov-3-1971	Smith	Alvia E.	etal		Anna Watson	929	34	.86	#444) Bates Tp. Plan 37 Acres
12817	"				etal				acre + Lot Cox Rd. (State rd
Nov 4, 1971	"		Montez	etal	Robert J. Smith	929	98		Duncan Mills
13105	"				Enterprises Inc				Lot 84 Sec. 3 Duke St.
Nov-8-1971	"	Donald J.			Theatt - Maxwell	929	219		Estate
13262	"				Corp.				Lot 333 Sec. 2 Del Norte
Nov-9-1971	"	Douglas A.			Buxton Development	929	303		Tp.
13341	"								Lot 105 Buxton Paris Mt.
Nov-10-1971	"		Larry K.	Patricia C.	Hester Lee Smith	929	370		(W. View Ave.) East
"	"		"	"	" " "				Lot 16 Vintage Ave
"	"				" " "	929	370		Highlands Estate
13567	"		D.	etal					
Nov 11, 1971	"	Frank			John E. Shelton, etal	929	479		Lot 51, E. G. Glenn Prop.
14323	"				Ralph E. Del Bruce Smith, etal	930	233		Lot 79 Longforest acres
Nov. 19, 1971	"				Wilma L. W. D. Shedd	930	237		also Longforest acres
14319	"	Del Bruce	+						Lot 62, Ch. Pueblo + Plans
Nov. 19, 1971	"				Doris A. McCulloch	930	366		Rd. Mayfair Estate
14465	"	Helen D.			Johnnie P. Wilson	930	502	3.80	Lot 9, Part Lot 8 Blk. B. Edwards
Nov. 22, 1971	"	G. Harold			etal				Tp.
14829	"				Hope Henry Andrew	931	71		Acres Rutledge Rd. Highland
Nov. 24, 1971	"	Ellenda S.	Medford						Piedmont Estate
15486	"				Carlos				Lot 23 Nimity St.
Dec-2-1971	"	Chevellette			William	931	262		adj. lot
15835	"				B. J. Lister, etal	931	262		Lot E. Lake Shore Dr +
Dec-8-1971	"				W. M. Batson, Jr.	931	326		
15970	"				" " " "				Part Lots 2 + 1 Pilot rd.
Dec-9-1971	"				" " " "	931	326		
"	"								
16150	"								
Dec-10-1971	"		Jerry K.	etal	K + D. Enterprises	931	417		Sheffield Forest
									Lot 63 Sec. II Area Dr

INDIRECT or GRANTEE Index to Deeds - Greenville County, S. C.

Open at Proper Tab according to First Letter or Letters of Name and refer to Buff Sub-Index sheet for page reference.

KEYS PRINTING CO.

FILE NUMBER DATE OF RECORD	GRANTEES FAMILY NAMES	GIVEN NAMES ABCDEFGHIJ	GIVEN NAMES JKLMNOPQ	GIVEN NAMES RSTUVWXYZ	GRANTORS	BOOK	PAGE	No. OF ACRES	BRIEF DESCRIPTION, LOCATION, ETC. (NOT WARRANTED)
16246 Dec. 13, 1971	Smith	Cameron E.			Richard A. Watson Jr. et al	931	449		Cashiers. Lot 20 Highbourn Dr. "Watson Forest
16744 Dec. 17, 1971	"				Robert L. S. + J. Realty Co. Inc. Est. Co. Inc.	932	37		Lot 78 Sec. II Avondale Friendship Hgts., Ft. +
16805 Dec. 17, 1971	"		James + Ruth C.		Warrett-Henson Real	932	64		Lot 5 Blk. A. Friendly Laurens Counties
16903 Dec. 20, 1971	"			Robert L.	R. L. S. Realty Co. Inc.	932	118	127.25	Acres Greenville +
"	"			" "	" "	932	119	10.5	Acres Berry's Mill Augusta Rd. near Batesville
"	"			" "	" "	932	117	21.9	Acres Brushy Creek Rd. (old) Community, Butler Tp
"	"			" "	" "	932	117		Hillsborough, Mauldin Lot 116 Sec. 12 Liberty Lane
17107 Dec. 21, 1971	"	Arthur A. Jr.		Reuby C.	Joe E. Hawkins, Ltd.	932	187		Lot 153 Sec. III Moxclair Rd. "Moxclair"
17170 Dec. 22, 1971	"	David C.	etal		H. Lynn McCallum	932	254		" " " "
"	"	Betty C.	etal		" "	932	254		" " " "
17320 Dec. 23, 1971	"	Bill G.			Burl Curtis	932	222	.83	near city Acres S. Fairfield Rd. (Hoodwin Rd.)
17321 Dec. 23, 1971	"		Keith +	Hoke, et al Vivian	Warrett-Henson Real	932	353	2	Acres Howard Rd.
17786 Dec. 30, 1971	"	G. Harold			Edith O. Dill Ross et al	932	579	92.7	Acres on Barnes Branch Waters, Middle Tiger River 36 acres, Rutherfordton Rd. Highland Tp.
"	"				" " " "	932	579		" " " "
17928 Jan. 3, 1972	"		Attie W. Olea		Attie H. Williams	933	9	50	Acres Townsville Rd.
1801 Jan. 4, 1972	"		Mildred	etal	James Harold Smith	933	80		Lot 1 Maxwell Rd. + County Rd.
"	"		Jayne Mancy	etal	" " "	933	80		" " " "
"	"		James Rige	etal	" " "	933	80		" " " "

INDIRECT or GRANTEE Index to Deeds - Greenville County, S. C.

Open at Proper Tab according to First Letter or Letters of Name and refer to Buff Sub-Index sheet for page reference.

KEYE PRINTING CO.

FILE NUMBER DATE OF RECORD	GRANTEES FAMILY NAMES	GIVEN NAMES ABCDEFGH	GIVEN NAMES IJKLMNO	GIVEN NAMES PQRSTUVWXYZ	GRANTORS	BOOK	PAGE	NO. OF ACRES	BRIEF DESCRIPTION, LOCATION, ETC. (NOT WARRANTED)
18168 Jan-4-1972	Smith	Frank ^{D.} , etal			Carl J. Rathburn ^{etal}	933	67		Lot 94 + part Lots 95, 99 + 100 Lourdes Ave.
"	"	Gurline ^{H.} , etal			" " "	933	67		
18565 Jan-7-1972	"	Elizabeth ^{M.}			Sara A. Patton	933	237		Dixie Hight Circle + Guillen Ave. Ft. Clinch
18561 Jan-7-1972	"			Tommy ^{M.J.}	E. C. Hartney ^{etal}	933	276		Lot 1 Cor. Weathers near Camp Creek Baptist Ch.
"	"			"	" "	933	276		Tract on Public Rd. Highland Tp.
18719 Jan-10-1972	"	L. Harold			Mrs. Johanne P. Wilson	933	360	3.80	Highland Tp. Acres Rutherford Rd.
18731 Jan-11-1972	"			Maxwell Perry	Henry E. Smith	933	395	19.1	Coxeter Mills, Austin Tp. Acres Piggy Rd. near Coxeter
18730 Jan-11-1972	"			"	H. E. Smith	933	392		Part Tract 3 near
19206 Jan-14-1972	"			Marion Harold, Jr. ^{etal}	James A. Garrett ^{etal}	933	642		Part Lot 15 Kingsridge Dr. " Botany Woods
"	"			Sara W. ^{etal}	" " "	933	642		
19622 Jan-19-1972	"	George ^{H.}		Richardine Wadsworth	Dorfe H. Nicholson	934	171		St. "Colonial Hills" Lot 238 Sec. 6 Creighton
19557 Jan-19-1972	"			Larry, etal	Willie McGuinn ^{Smith}	934	212		Lots 1405 + 1407 Lake Lavin Shassy Mt. Tp.
"	"			Whye Michael, etal	" "	934	212		
19928 Jan-21-1972	"			J. Verza, etal	Robert S. Hughes ^{Est.}	934	371		Chick Springs Tp. Lot W. Perisett, St. Grew Terrace (Rev) Sartt Sp.
20551 Jan-28-1972	"	Dorothy ^{S.}			A. J. Prince Bldg ^{smc.}	934	643		Lot 19 Citadel St. Kenner ville
20530 Jan-28-1972	"			Ann Mary + W. Ronald	Builders + Developers ^{smc.}	935	24		Lot 210 Sec. IV Perisett

INDIRECT or GRANTEE Index to Deeds - Greenville County, S. C.

Open at Proper Tab according to First Letter or Letters of Name and refer to Buff Sub-Index sheet for page reference.

KEYS PRINTING CO.

FILE NUMBER DATE OF RECORD	GRANTEES FAMILY NAMES	GIVEN NAMES ABCDEFGHIJ	GIVEN NAMES JKLMNOPQ	GIVEN NAMES RSTUVWXYZ	GRANTORS	BOOK	PAGE	No. OF ACRES	BRIEF DESCRIPTION, LOCATION, ETC. (NOT WARRANTED)
21157 Feb. 4, 1972	Smith	Alvin E.	etal		M. L. Knight, etal	935	398		Rd. Highland Sp. Lot 6 St. Hwy 101 + Camp Creek + Blind Sugar Bridge Rd. Highland Sp.
21158 Feb. 4, 1972	"	"	"	"	" " "	935	397		5.28 Acre Hwy 101 (Hog Creek Rd.) " Elizabeth Hight "
21423 Feb. 9, 1972	"		Mary W.		Guy Cressy etal	935	649		Lot 42 Herbert St. + County Rd. near Gr. Rest
21422 Feb. 9, 1972	"		Marion L.		Joe R. Coleman	936	9	1.94	Aches Cor. U.S. Hwy 25 Duncan Hight
21558 Feb. 10, 1972	"	Carolyn P.	Larry Dale		House Rentals, etal	936	75		Lot 12 Hillhouse St. Brandon Plant, Chney Mello
21932 Feb. 15, 1972	"			Divion S.	Evelyn S. Kent, etal	936	291		Int. Lot 38 Sec. 1 Jones St. St. Judson Mill No. 2, Villagey
22778 Feb. 24, 1972	"	Helen Lee			Jerry Wayne Howard	937	37		Lot 11 + Part Lot 12, Blk C. Gordon West Montclair Ave., Highland Sp.
23089 Feb. 28, 1972	"	Curtis R.	Erma E.		Waters Corp of Wilmington	937	156		Lot 17 + Part Lot 16 Blk S. Swim Lake Rd. City
23464 Mar. 2, 1972	"		Jerie Ann Shaw		Patricia Shaw Turnbull	937	364		Lot 131 Bellwood Pl. also Lot Golden Strip Dr.
23981 Mar. 8, 1972	"	Charles Lath			Donald E. Baltz	937	594		Lot 1 + Part Lot 2 West
24264 Mar. 10, 1972	"			Watson Ruth	Harry Kern Watson	938	80		Int. Tract 5 Morse Rd. Pinett St. Green, Chick. Spgs. Sp.
24402 Mar. 13, 1972	"		J. Verne	etal	Dr. James L. Hughes etal	938	153		Correction Deed - Int. Lot W. near Green, Chick. Spgs. Sp.
24461 Mar. 14, 1972	"	Bertha A.	William	Charles	W. S. Smith	938	192		Part Lot 7, Pine St., Extra Dr. Eloquena Park
24534 Mar. 14, 1972	"		Letra	Jerry + William	Melvin B. Watson etal	938	201		Lot 119 + Part Lot 120, Dupont Harold Smith + Charlie D. Wolfe, Inc.
24569 Mar. 15, 1972	"	J. Harold	etal			938	237		Restrictive Covenants, G.
24758 Mar. 16, 1972	"		John Thomas		Maudie Davis Smith	938	384	1	acre Woodruff Rd.

INDIRECT or GRANTEE Index to Deeds - Greenville County, S. C.

Open at Proper Tab according to First Letter or Letters of Name and refer to Buff Sub-Index sheet for page reference.

KEYS - PRINTING CO.

FILE NUMBER DATE OF RECORD	GRANTEES FAMILY NAMES	GIVEN NAMES ABCDEFGH	GIVEN NAMES IJKLMNO	GIVEN NAMES PQRSTUVWXYZ	GRANTORS	BOOK	PAGE	NO. OF ACRES	BRIEF DESCRIPTION, LOCATION, ETC. (NOT WARRANTED)
24989 Mar-17-1972	Smith	Charles E.			Ellis E. Adams	938	422		Rd. "Timberlake" Butler Dr.
24977 Mar-17-1972	"	Herbert ⁺		Patricia D.	Donald R. McAllister	938	477		Lot 25, Sec. III Old Sp. Hwy "Piedmont Pats"
25065 Mar-20-1972	"	David L.			Urban Development Secy of Housing ⁺	938	585		Lot 14 Strydale Dr.
25448 Mar-23-1972	"	Gordon L.			Ruth Smith, etal	939	114		Lot 9 Lamont Lane, "See Hpts" "Maple Hpts", near New Chick Spgs Dr.
25447 Mar-23-1972	"			Gordon Robert	Gordon L. Smith	939	122		Lot 7 acres Mitchell Dr. Dr. Chick Spgs Tp.
25975 Mar-28-1972	"	Alvin E.			Ansel Alewine	939	377		Lot Co. J.C. Hwy 14 + Mitchell Hills, Chick Spgs Tp.
25959 Mar-28-1972	"	Everett Jr. Charles + Jane M.			The Erwin Co.	939	338		Subd. Lots 24 + 27 Burgess Dr. Erwin
26103 Mar-29-1972	"			Robert ^{M, etal}	Tommie J. Hill	939	405		Lot 63, Sec. 1 Pelham Woods
"	"			J. etal	" " "	939	405		Lot 54, Sec. 5, Sylvania Ct. "Richmond Hills"
26376 Mar-31-1972	"	E, Jr. Claude, etal			The Erwin Co.	939	613		Lot 64 Sec. 1 Pelham Woods.
"	"				" "	939	613		
26479 Apr-3-1972	"	Carol H. etal				940	17		"White Horse Hpts" Lot 88, Sec. 2, Golly Ave.
26497 Apr-3-1972	"	Frankie ⁺ Jimmy A.		one	Lee Frederick Alexander Estate Co., Inc.	940	63		Warranty Deed, Lot Houderl Dr., near Ft. Lan
"	"			Rosevelt etal	Harrett-Henror Real	940	63		
26776 Apr-5-1972	"			Rosa Lee	" " "	940	63		
27402 Apr-11-1972	"	James Stanley Ola Mae			Joe Barton Jones Lasco C. Smith	940	180		Circle "Carolina Hpts" Lot 5, Sec. 2, Theodore "Furman Square", near 1/2 lot, Furman Hall Rd.

INDIRECT or GRANTEE Index to Deeds - Greenville County, S. C.

Open at Proper Tab according to First Letter or Letters of Name and refer to Buff Sub-Index sheet for page reference.

KEYS PRINTING CO.

FILE NUMBER DATE OF RECORD	GRANTEES FAMILY NAMES	GIVEN NAMES ABCDEFGHIH	GIVEN NAMES IJKLMNO	GIVEN NAMES PQRSTUVWXYZ	GRANTORS	BOOK	PAGE	NO. OF ACRES	BRIEF DESCRIPTION, LOCATION, ETC. (NOT WARRANTED)
28004 Apr-17-1972	Smith	Alvin, etal			M. G. Batson	941	195		Lot New Buncombe Rd. Rutherford St. City
28129 Apr-18-1972	"	Morice George + Jane C.			George W. Smith Jr.	941	310		Ext. Lot 3, Alley near
28579 Apr-21-1972	"		Jerry a.		Rodger A. Sexton	941	464		Lot 35 Colgate Tru. "College Park"
"	"		Jarice etal		" " "	941	464		
28888 Apr-25-1972	"		Thomas John		Thomasenia Smith etal	941	623		Ant. 1 acre Woodruff Rd. + Lot 25 + 13.40 Acres Cleveland Sp.
29036 Apr-26-1972	"	Alvin E., etal			Echo Valley Park, Inc etal	942	66	344.5	Acres Geer Hwy. (U.S. Hwy 276) "Spring Brook Terrace"
29307 Apr-28-1972	"	Betty Elizabeth +		Jay Willie	Mary P. Haggerty	942	212		Lot 2 Old Grove Rd.
29670 May-3-1972	"	Beryl C., etal			Leonard H. Turnbull	942	398		Lot 10 Sec. 2 Asalea Court, "North Gardens" Butler Sp.
"	"	Charlotte, etal			" " "	942	398		Hghts"
29828 May-4-1972	"		Mattie +	Visol	Roy Wade, etal	942	502		Lot 90 Knox St. "Glendale" "Cedar Terrace"
30003 May-5-1972	"	Dee A.			Lois L. Blaikie, etal	942	547		Lot 57 Pinehurst Dr. Mauldin
30196 May-8-1972	"		Louise +	W. J. Strange	Mrs. C. A. Marie Strange	943	45		R/W. Bates Sp.
30222 May-8-1972	"	Alvin E., etal			W. Mann Batson	942	650		Lots 14 & Sec. "C" Jr. Rest,
30669 May-14-1972	"	H. Paul + Linda,		a	Don G. Nichols, etal	943	219	1.1	acre Scuffletown Rd. Rd. "Montclair"
30963 May-15-1972	"		Michael		Wade H. Stephens Jr. etal, etal	943	310		Lot 152 Sec. 111 Montclair Sec. 111 Sp.
31057 May-16-1972	"	Deborah +			Wilson K. James, Edgar Wood,	943	451		Lot 20 Main St. Greer, Chick,

INDIRECT or GRANTEE Index to Deeds - Greenville County, S. C.

Open at Proper Tab according to First Letter or Letters of Name and refer to Buff Sub-Index sheet for page reference.

KEY - PRINTING CO.

FILE NUMBER DATE OF RECORD	GRANTEES FAMILY NAMES	GIVEN NAMES ABCDEFGH	GIVEN NAMES IJKLMNO	GIVEN NAMES PQRSTUVWXYZ	GRANTORS	BOOK	PAGE	NO. OF ACRES	BRIEF DESCRIPTION, LOCATION, ETC. (NOT WARRANTED)
31171 May-17-1972 31487	Smith		Canada Katherine		etal Joe W. Sweeney	943	419	1.0	Acres Harrison Bridge Rd. + 0.04 Acres Haywood Rd.
May 19-1972 31563	"	Beachnell,	Henry Enterprises		Coper House, Inc.	944	19	0.23	Acres, 0.10 Acres, 0.14 Acres,
May 19, 1972 31501	"	"	"	"	"	944	95		Assignment.
May 19, 1972 31950	"	Ellison D. III,	etal		Roger H. Henry, Jr.	944	103		Partnership Agreement
May 24, 1972 32013	"		James		Aimee Sloan Towood	944	301		Lot 28 Keswell Ave.
May 24, 1972 32120	"			Robert L. Marlen	R. L. Realty Co., Inc.	944	331	21.9	Acres Bausky Creek Rd. Part, Hartt Sp.
May 25, 1972 32126	"		Aimee Muriel		Patricia Charles J. Spillane	944	397		Lots 1 + 2 County Rd. Less "Stratford Parcel" Paris Mt. Sp.
May 25, 1972 32262	"		D. III Kilby + Patricia	alder	etal Leslie Arthur Smith	944	383		1/2 Int. Lot 41, S. Warwick Rd Alney Mills
May 26, 1972 32340	"		B. Milton		etal James W. McClure	944	591		Lot 66 Circle Rd. 414 Highland Sp.
May 27, 1972 32389	"		"		etal G. D. Harrison	944	637	17.5	Acres + 0.4 Acres S. C. Hwy 414 Highland Sp.
May 28, 1972 32338	"		"		etal Sharon Elaine Smith	944	649		Int. 17.5 Acres S. C. Hwy 414 Highland Sp.
May 29, 1972 32349	"		"		Master Frank P. McIlwain	945	7		Int. 17.5 Acres S. C. Hwy "Rivendale"
May 29, 1972 32651	"		Lee E.		B, etal Buster B. Brown	944	624		Lot 14 Riverview Dr. Mallie S. Coy, Prop.
May 31, 1972 32865	"	Dennis			R. C. Ayers	945	153	1.25	Acres (Lot 1) County Rd
June 1, 1972	"	Billy E, Jr, etal			etal Ruth Ann Stream	945	231		Lots 97 + 97A, Sec 2 Cor. Berryhill Rd., + Lake Fair-
"	"	Carel Marie, etal			" " "	945	231		field Dr. Lake Forest

INDIRECT or GRANTEE Index to Deeds - Greenville County, S. C.

Open at Proper Tab according to First Letter or Letters of Name and refer to Buff Sub-Index sheet for page reference.

KEYS PRINTING CO.

FILE NUMBER DATE OF RECORD	GRANTEES FAMILY NAMES	GIVEN NAMES ABCDEFGHIJ	GIVEN NAMES KLMNOP	GIVEN NAMES QRSTUVWXYZ	GRANTORS	BOOK	PAGE	No. OF ACRES	BRIEF DESCRIPTION, LOCATION, ETC. (NOT WARRANTED)
33134 June 5, 1972	Smith				Linda M. etal Richard J. Newgardine etal	945	468	}	Lot 24 E. Avondale Dr. "Northgate"
" " 33880 June 12, 1972	"				James Leon etal " " "	945	468		
" " 33983 June 13, 1972	"				James E. etal R. Kenneth Cobb	946	145	}	Lot 40 Surrey Lane Heathwilde
" " 33984 June 13, 1972	"				M. Maxine etal " " " (now Hadley Smith)	946	145		
" " 34335 June 16, 1972	"				Lucie etal Loe Arne Smith	946	211	}	Hampton Blvd. (U.S. Hwy 29) Lot. Part Lot 19 Wade near city
" " 34669 June 20, 1972	"				" " " " " " (now Judy Lee Smith etal)	946	211		
" " 34668 June 26, 1972	"				Judy Lee Smith	946	234	}	Blvd (U.S. 29) near city Lot. Part Lot 19 Wade Chick Springs Tp.
" " 34775 June 21, 1972	"				Joan W. + W.C. James R. Mann	946	357		
" " 35044 June 23, 1972	"				Jerry etal J. B. Smith	946	481	}	Lot 39 "Sherwood Forest" Lot Bennetts Bridge Rd. adjoining lot
" " 35135 June 23, 1972	"				" Fred S. Boyce	946	480		
" " 35589 June 29, 1972	"				Linda J. Smith	946	565	}	Lot Bennetts Bridge Rd also Lillian, Chick Springs Tp Lot. Lot 6 Dan St. Chap. S.D. Butler Tp.
"	"				Clarence etal Keith Heyward	947	78		
"	"				Thomas etal Anne King McCuen	947	84	}	Lot near Black Da. Ave. "Cleveland Terrace" Lot 30 Part Lot 31 Ridgeland Auston Tp.
"	"				George M. + Leon M. Grace H. Keeley	947	42		
"	"				Robert E. etal Kate S. Smith	947	485	2.06	Acres (lot 5) S.R. Smith
					(see next page)				

INDIRECT or GRANTEE Index to Deeds - Greenville County, S. C.

Open at Proper Tab according to First Letter or Letters of Name and refer to Buff Sub-Index sheet for page reference.

KEYS PRINTING CO.

FILE NUMBER DATE OF RECORD	GRANTEES FAMILY NAMES	GIVEN NAMES ABCDEFGH	GIVEN NAMES IJKLMNO	GIVEN NAMES PQRSTUVWXYZ	GRANTORS	BOOK	PAGE	No. OF ACRES	BRIEF DESCRIPTION, LOCATION, ETC. (NOT WARRANTED)
35832 June 30-1972	Smith				et al formerly Baker Engineering Co. Robert L. Simons - Eastern Co.	947	430		Loundes Hill Rd, City Tract 4 = 791,000 Acres
35812 June 30-1972	"				" Loundes Hill Lealty Co.	947	483		Woods Dale Rd. Tract B = 1.25 Acres
35833 June 30-1972	"	Margaret D. Anna +			S. Fred Donald E. Bantz	947	460		lots near Mauldin, Austins. Lot 19 Sunset Dr. "Sunset near Mauldin
301 July 6-1972	"	Lee Hyzien			et al Dolores A. Robertson Co, Inc.	948	192	1.50	Acres Hines Smith Rd.
750 July 16, 1972	"	Earlene + Ronell			Stanley D. Premier Investment	948	369		Lot 365, Sec. III "Del Norte"
837 July 11, 1972	"	Horace			James D. Graham	948	433		Part Lot 67 Concord St. "Marrell Dr." "Mustang Village"
944 July 12-1972	"		Hill Louise		et al Lindsey Bldg. Inc.	948	572		Lot 74 Con. Appalosa Dr.
947 July 12-1972	"	Hoyt R. B, Sr.			et al Robert C. Horvey	948	538		Lot 38 Prop. Leslie + Shaw
1393 July 17, 1972	"	Harold +		J. Veltra	et al Mary S. Saunders	949	174	4.26	Acres County Rd, Bates Sp.
1669 July 19, 1972	"	Norathy M, et al			et al Ben R. Leuer III	949	341		Int. Lot 4 (Alley) near Rutherford St
" "	"	George W, et al			" " " "	949	341		
2011 July 21-1972	"		B. Linda		Betty Lucille Bates Burns	949	455		Lot Lagley Rd O'neal Sp.
2195 July 24-1972	"		D. James		et al W. H. Johnson	949	606		Prop. Hfg. Village Homes Lot 81 Sec. 1 Second and Mt. Sp.
2127 July 24-1972	"				William Buxton Development Corp	949	525		Lot 69 Buxton Paris Cantdale Mauldin
2175 July 24-1972	"	M. Harry +	G. Juanita		Bldg. Inc. Nelma Brothers	949	592		Lot 83 Minnow Dr. St.
2152 July 24-1972	"	Robell Horace			James D. Graham	Re-Record 949	619		Part Lot 67 Concord

INDIRECT or GRANTEE Index to Deeds - Greenville County, S. C.

Open at Proper Tab according to First Letter or Letters of Name and refer to Buff Sub-Index sheet for page reference.

KEYS PRINTING CO.

FILE NUMBER DATE OF RECORD	GRANTEES FAMILY NAMES	GIVEN NAMES ABCDEFGHIJ	GIVEN NAMES KLMNOP	GIVEN NAMES PQRSTUVWXYZ	GRANTORS	BOOK	PAGE	No. OF ACRES	BRIEF DESCRIPTION, LOCATION, ETC. (NOT WARRANTED)
2325 July 25-1972	Smith		Canada		etal Joe W. Sweeney	950	17	0.35	Acres S. C. Rd. 542
2518 July 26-1972	"	Hugh P.			etal George M. Trumbull	950	103		Kalecrest Dr. Stone Lake Hgts Sec I Lot 37 + strip Lot 36
2935 July 31-1972	"	Becky D.	Jonathan D.		etal Joe E. Hawkins	950	434		Court "Hillborough" Maullin Lot 155 Sec III Cadewood Rd. + Pleasant Grove - near Sherr
3102 Aug 1, 1972	"	Herbert A. Jr.		Patricia D.	Evelyn H. Bregale	950	469		Lot 3 near Hamnett B. Forest Rd. + Setfair Lane, Springcrest
3718 Aug 7, 1972	"	Bobby D.			Beatrice P. League	951	147		Lot 42 Sec II cor. Spring- Springcrest Rd + Setfair Lane, Springcrest
3717 Aug 7, 1972	"		Joyce H.		Bobby D. Smith	951	148		1/2 Lot. Lot 42, Sec II cor. Ave.
4154 Aug 10-1972	"	George F.	Lisa L.		James E. Smith	951	461		Acres for Little Keowee Woodland Hgts near Ft. Law
4273 Aug 11-1972	"			Willie F.	Henry Workman	951	539		Lot 35 Woodland, Dr. St. Brookwood Dr. "Stone Estate"
4277 Aug 11-1972	"	Gerald F.			etal Georgia B. Cloer	951	511		Lots 51 + 52 Sec. E "Watkins ville
4540 Aug 15-1972	"		Dianne Allen, Jr.	Richard	Zenas C. Grier	952	54		Lot 2 E. Curtis St. Nash Place, Fairview Tp.
4580 Aug 15-1972	"		Judy W.	Otis	Flora R. Smith	952	22	74 1/2	Acres, known as Old Poe Village
4771 Aug 16, 1972	"		James D.		etal W. D. Mahaffey	952	106		Lot 55 Sec 1, Second Ave.
4922 Aug 17-1972	"			Sylvester, etal	Lucille H. Rau	952	194		Part Lot 15 + 16, cor. Mattitt Circle + Old Augusta Rd.
"	"			O, etal	" " "	952	194		Mattitt Hgts "Berea Forest"
5328 Aug 22, 1972	"	Dary P. + Judy W.			Enterprise, Inc. Hawkins McCombs	952	548		Lot 13 Sec. I Watkins Rd.

INDIRECT or GRANTEE Index to Deeds - Greenville County, S. C.

Open at Proper Tab according to First Letter or Letters of Name and refer to Buff Sub-Index sheet for page reference.

KEYS PRINTING CO.

()

FILE NUMBER DATE OF RECORD	GRANTEES FAMILY NAMES	GIVEN NAMES ABCDEFGHIJ	GIVEN NAMES KLMNO	GIVEN NAMES PQRSTUVWXYZ	GRANTORS	BOOK	PAGE	No. OF ACRES	BRIEF DESCRIPTION, LOCATION, ETC. (NOT WARRANTED)
5421 Aug. 22, 1972	Smith			Marie L. et al	Wilton C. Sudduth	952	493	1.05	Acres Hwy. 414 Highland Tp.
"	"			Margaret S. et al	" "	952	493		
5487 Aug. 23, 1972	"	Bradley W. et al			Charles Winkle et al	952	566		Lot 7 Robert Dr, Cherokee Forest.
"	"	Hail S. et al			" " "	952	566		
5739 Aug. 24, 1972	"			Jerie S. Williams	Donald E. Baltz, Inc.	953	89		Sec. II, Richwood Lot 6 Richwood Drive, Grove Tp.
6036 Aug. 28, 1972	"	Fred, Jr			Charlie Black	953	301		Lot Charlie Black Rd, "Biltmore Estates"
6648 Aug. 31, 1972	"	Alice M.			Ned L. Kirby et al	953	544		Lot 10 Beat Twig Dr. "S. Forest Ests."
6572 Aug. 31, 1972	"			L. S. Lucius	Premier Investment Co. Inc.	953	623		Lot 70 Broomfield Rd. (Lot.) Monaghan
6718 Sept. 1, 1972	"			C. et al Miriam	Billy Smith	954	104		Int. lot 36 Cottingham Cir. (Lot.) Monaghan
6710 Sept. 1, 1972	"	Billy + Miriam		C. et al	Uma Mae Lane Bonds	954	103		lot 36 Cottingham Cir. (Pleasantburg Pk.) City
7013 Sept. 6, 1972	"				Jack E. Shaw	954	274		Lot S. C. By-Pass 291 Gouensville
7193 Sept. 7, 1972	"	G. Harsed			Guy R. Patton, et al	954	373		Lots 6 + 7 Goodwin Rd, near "East Lynne" Blvd.
7698 Sept. 12, 1972	"			Rebecca H.	James B. Smith	955	59		Lot 151 Sycamore Dr. "D" Roosevelt Ave. "Roosevelt Hgts."
8092 Sept. 15, 1972	"	Alvin			W. R. Williams	955	318		Corrective Deed - Lots 5 + 6 67 Concord St.
8090 Sept. 15, 1972	"	Horace Ronell			Edith C. Graham	955	264		Corrective Deed - Part Lot 24.90 M&E Carson Rd. Leas.
8139 Sept. 15, 1972	"	Douglas			Malcolm M. Manning	955	279	79.78	acres 54.28 acre tract + Tract B R/W + Easement
"	"	"			" " "	955	279		

INDIRECT or GRANTEE Index to Deeds - Greenville County, S. C.

Open at Proper Tab according to First Letter or Letters of Name and refer to Buff Sub-Index sheet for page reference.

KEYS PRINTING CO.

FILE NUMBER	GRANTEES FAMILY NAMES	GIVEN NAMES ABCDEFGH	GIVEN NAMES IJKLMNO	GIVEN NAMES PQRSTUVWXYZ	GRANTORS	BOOK	PAGE	NO. OF ACRES	BRIEF DESCRIPTION, LOCATION, ETC. (NOT WARRANTED)
8705	Smith			J.	J. W. Davis	955	553		Lenore Ave. "Sambour Heights" Paris Mt.
Sept. 21, 1972 9061				Tommy M.					
Sept. 25, 1972 9282	"			Joy C.	William L. Hunter	956	200		1, Pleasant Valley
Sept. 26, 1972 9409	"		Lucy Mae		House Rentals, Inc.	956	271		Lot 31, Pleasant Ridge Ave., Sec.
Sept. 27, 1972 9733	"		Orma M.		Debra H. Parker, etal	956	324		Lot 2 Eastwood Court
Sept. 29, 1972 9736	"	Willis Furman	Linda	Stamery	Jesse D. Stroud	956	465		Tr. Rest, Bates Tp.
Sept. 29, 1972 10273	"		James D.		Ansel L. Bridwell, etal	956	467		Lots 62 + 63 "Columbus Hgts." of Village Houses F. W. Poe Mfg.
Oct. 4, 1972 10376	"		Jimmie R.		Larry H. Shaw Bedchamber	957	127		Lot 13 Buncombe Rd. "Sec. 1 S. I. d." "Belle Meade"
Oct. 5, 1972 10472	"	Helan B +	Lee E.		Mary Ann Blue	957	153		Lot 292 Sec. 3 Pancaster Cr. Loper - your property
Oct. 6, 1972 10896	"	Eloise H. +	L. Keith		Wilson K. Smith	957	229		Part lots 1 + 2 Washington Ave. near Green, Chick Spg. Tp.
Oct. 10, 1972 11300	"			William C. Jr.	Frank O. Ward etal	957	401		Lot cor. Snow + Pelham St, Ann.
Oct. 13, 1972 "	"			Thomas Williams	W. M. Richardson, Jr.	957	647		Part lot 8 Georgia St. 5 + Acres Super. Hwy #29, near Green +
"	"			" "	" " " "	957	647		Corrective deed - int. lot B = 2.36 Tract 6 = 20 + 4 Bright Rd and 30
11895	"			Jr.					Acres Chick Springs Tp.
Oct. 19, 1972 12126	"	Loresann L. +		Thomas H.	Mc Elrath + Tucker, Inc	958	239		Westmoreland Cr. Green Chick Spg. Tp. Lot 44, part lot 45 Pine St. +
Oct. 24, 1972 12513	"	Don C., etal			Furman Burgess	958	455		Lot 14 "Blue Mt. Park" Lynne Addition "City"
Oct. 26, 1972 12756	"	Hampton		Peggy	Joe F. Sweet	958	596		Lot 165 Sycamore Dr. "East Holland Ford Rd.
Oct. 30, 1972	"	Charles			Palina Jordan	959	88	3.31	Acres near S. C Hwy 8 +

2p.

INDIRECT or GRANTEE Index to Real Estate Deeds -- Greenville County, S. C.

Open at Proper Tab according to First Letter or Letters of Name and refer to Buff Sub-Index sheet for page reference.

LETT PRINTING CO., GREENVILLE, S. C.

FILE NUMBER	GRANTEES FAMILY NAMES	GIVEN NAMES ABCDEFGH	GIVEN NAMES IJKLMNO	GIVEN NAMES PQRSTUWXYZ	GRANTORS	BOOK	PAGE	No. OF ACRES	BRIEF DESCRIPTION, LOCATION, ETC. (NOT WARRANTED)
12758 Oct. 30, 1972	Smith		Hampton Charles		Amy Grace B. White	959	87	0.13	Hollands Ford Rd. Acres near S.C. Hwy 8 + St. Also Lat. Bernie St.
12816 Oct. 30, 1972	"		Joseph		Charles J. Spillane etal	959	118		Lat. cor. Bernie St. + unnamed North Garden Circle
13740 Nov. 7, 1972	"		Juanita		Hwendolyn Duane White	959	649		Int. Part Lot 53 S.C. Hwy. 291 + + Almona St., Hughes Heights.
14008 Nov. 9, 1972	"	Carol T. +	James E		Charles W. Scott, etal Incorp.	960	131		Lot 9 Blk B cor. W. Parker Rd. Parkdale
14112 Nov. 10, 1972	"			Paul A.	Cothran, Sims, Barber	960	166		Lot 42 Woodridge Dr. "Hillside Terrace" City
14327 Nov. 13, 1972	"		J. M.		J. C. Long	960	264		Lots 31 + 32 Alleta Dr. "South Forest Estates" Hunt Sp.
14276 "	"		Jeanne B. +	Robert C.	Kathleen N. Estes, etal	960	304		Int. Lot 47 Brantford Lane,
14495 Nov. 14, 1972	"				Robert L. etal	960	379		} Lot 329 Westwood Sec. IV, S'ville, Austin Sp.
"	"				Sharon N.	960	379		
15346 Nov. 22, 1972	"		Florie L. +	Lucius L. etal	G'ville County Sewer Authority	961	197		} Resolution - Condemnation of R/W
"	"		Margaret	etal	" " "	961	197		
15243 Nov. 22, 1972	"		Julian		Lollie H. Gibson	961	126		Piedmont lots Lot 150 + part lot 149 Halsey St.
15346 Nov. 22, 1972	"				Ralph G'ville County Sewer Authority	961	199		R/W Resolution - Condemnation of
15291 Nov. 29, 1972	"		Katherine ^C		Ft. Anne Bldgs, Inc.	961	481	1.0	0.35 Acres S.C. Rd. S-542 Acres Harrison Bridge Rd. Also
16332 Dec. 4, 1972	"				Wheeler B. Jr. William Donald Morgan etal	962	117		Lot 19 Terrace Lane, Terrace
16977 Dec. 11, 1972	"	Donald A. +		Shirley H.	Vernon L. Mc Curry, etal	962	503		Lot 63 "Wellington Green"

INDIRECT or GRANTEE Index to Real Estate Deeds - Greenville County, S. C.

Open at Proper Tab according to First Letter or Letters of Name and refer to Buff Sub-Index sheet for page reference.

KEYS PRINTING CO., GREENVILLE, S. C.

FILE NUMBER DATE OF RECORD	GRANTEES FAMILY NAMES	GIVEN NAMES ABCDEFGH	GIVEN NAMES IJKLMNO	GIVEN NAMES PQRSTUVWXYZ	GRANTORS	BOOK	PAGE	NO. OF ACRES	BRIEF DESCRIPTION, LOCATION, ETC. (NOT WARRANTED)
17116 Dec. 13, 1972	Smith	Alvin E.			W. R. Williams, et al	962	591	} Lot 12 thru 15 Sec. B, Lots 2 thru 7 Lot 9 thru 14 Sec. C, Lots 10, 12, 13, 14 Sec. D. "Roosevelt 4dpts"	
"	"	" "			" " " "	962	591		
17091 Dec. 12, 1972	"	Alvin E., et al			J. M. S. Inc.	962	566		
"	"	" " "			" " " "	962	566	} TR. Rest, Bates Tp Quitclaim Deed - Lots 12 thru 15 Sec. B Lots 2 thru 7 + 9 thru 14 Sec. C Lots 10, 12, 13 + 14 Sec. D Roosevelt 4dpts Mills Village	
17380 Dec. 14, 1972	"	Germain + Lugerias			Evelyn B. Rowland	962	645		
17431 Dec. 15, 1972	"	Curtis R. + Irma E.			W. D. Leslie, Inc.	963	106	} Lot 4, Plot of W. D. Leslie, Inc. Meadow 4dpts " City	
17509 Dec. 15, 1972	"	"	Sindar L. +	Sammy W.	Bonnie E. Kelley, Jr.	963	118		
17825 Dec. 19, 1972	"	Delores L. +			CAKIA W. Marshall (is nem) Roy Willis + Woodrow M. Green	963	228	} Paramount PK. Lots 106 + 107 Crowley Circle Pleasant Valley	
17925 Dec. 20, 1972	"	"			et al Robert Charles	963	342		
18037 Dec. 21, 1972	"	Douglas A. +			James C. Alexander, Co., Inc.	963	406	} Lot 108 Pleasant Ridge Ave., Mt. Sp. Lot 29 Sunder Lane Paris	
19125 Jan. 4, 1973	"	et al Dennis D.			Wendell L. Hall, et al	964	311		
"	"	Betty C. et al			" " " "	964	311	} Lot 6-B Greenbriar Dr. near Mauldin	
19281 Jan. 5, 1973	"	"			Roger H. Patterson, Jr.	964	354		
"	"	Elton J. et al			" " " "	964	354	} Lot 5 State Park Rd "Hollywood"	
19682 Jan. 12, 1973	"	"	James D.		Nancy S. Luebenberger Development Co.	964	578		
19829 Jan. 15, 1973	"	"		Earl Thomas	Lake Lanier Investment +	964	694	} Mfg. Co. Village Lot 20 First Ave. Sub'd of Fox Trigon Dev. Co. S. Lacey Mt. Top Lot 48 E. Lake Shore Dr.	

INDIRECT or GRANTEE Index to Real Estate Deeds - Greenville County, S. C.

Open at Proper Tab according to First Letter or Letters of Name and refer to Buff Sub-Index sheet for page reference.

KEYS PRINTING CO., GREENVILLE, S. C.

FILE NUMBER DATE OF RECORD	GRANTEES FAMILY NAMES	GIVEN NAMES ABCDEFGH	GIVEN NAMES IJKLMNO	GIVEN NAMES PQRSTUVWXYZ	GRANTORS	BOOK	PAGE	NO. OF ACRES	BRIEF DESCRIPTION, LOCATION, ETC. (NOT WARRANTED)
19838 Jan. 15, 1973	Smith		Joseph et al		Charles J. Spillane	964	697		Lot Adams St., City
"	"		Lizzie et al		" " "	964	697		
20001 Jan. 16, 1973	"		Lee & Willie		May Dee Smith, et al	965	53	1.19	3 1/2 Acres Smith Circle, near
20336 Jan. 18, 1973	"		Nolan et al		J. W. Whitt	965	168		Lot 13 Pleasant St. Mauldin
"	"		Joanne et al		" "	965	168		
20285 Jan. 18, 1973	"	Allen W. et al			Builders & Developers, Inc.	965	152		Lot 279 Cheyenne Dr., Laurens
"	"	Barbara B. et al			" "	965	152		Sec. III, Simile, Austin Tp.
20470 Jan. 19, 1973	"		Larry & Shirley R. James		Marcia M. Gagne et al	965	237		Acres Lot 38 Oakwood Ave "Oakwood
20587 Jan. 22, 1973	"		Marvake A.		Kenneth R. Smith	965	289		Block A Block Glen Gardens Sec. II 1/2 Lot 6 Longmeadow Rd.
20704 Jan. 23, 1973	"		James A. et al		Edward E. Smalley	965	405		Lot 97 "Greenbrier"
"	"		Mary G. et al		" " "	965	405		
20842 Jan. 24, 1973	"		J. Verne		Enterprises, Inc. Threatt-Maxwell	965	488	.88	Acres Peachtree Dr.
21088 Jan. 24, 1973	"		Bobby Louis		Robert B. Smith	965	605		Lot Ridge Rd. (1 acre) Austin Tp.
21124 Jan. 26, 1973	"		Oyena B. Martha & 1/2 Theodore		Eugelia H. Barry	965	607		Lots 5 & 7 Bates St.
21391 Jan. 30, 1973	"		Elizabeth Don K. & Mary		Edna D. Henson et al	966	159	0.6	Acres Hwy 101
21767 Feb. 2, 1973	"		marcelia C. Rovine J.		Thurman A. Elsey, Jr.	966	270		Acres, Sec. III Lot 58 Live Oak County, Oconee

INDIRECT or GRANTEE Index to Real Estate Deeds - Greenville County, S. C.

Open at Proper Tab according to First Letter or Letters of Name and refer to Buff Sub-Index sheet for page reference.

KEYS PRINTING CO., GREENVILLE, S. C.

FILE NUMBER	GRANTEES FAMILY NAMES	GIVEN NAMES ABCDEFGH	GIVEN NAMES IJKLMNO	GIVEN NAMES PQRSTUWXYZ	GRANTORS	BOOK	PAGE	No. OF ACRES	BRIEF DESCRIPTION, LOCATION, ETC. (NOT WARRANTED)
21835	Smith		W.		Henry C. Harding ^{inc} Bldg.	966	414		Lot 20 Brookforest Subd.
Feb. 2, 1973			Mavis						
22084	"			Jean O.	Erby T. Smith	966	544	int.	lot 19 Sec. 1 Pinatton S'ville
Feb. 6, 1973	"								Cambridge Pk.
22027	"			Vivian ^{H.}	Imperial Properties ^{inc}	966	550		lot 56 Marchant Rd.
Feb. 6, 1973	"				Indo Exets.				Hamt Tp.
22434	"	Danny R.		Susie C.	Ethel M. Howard	967	55		lot 30 Citter Ridge
Feb. 8, 1973	"								Palham Ets.
22673	"	Francis W.	Kay A.		Boca Enterprises, Inc.	967	162		lot 72 Cape Charles Dr.
Feb. 12, 1973	"			Viola H.	Samuel Douglas Smith ^{val}	967	339		lot Highland Ave. (Adampton Ave.)
22998	"								Highland Tp.
Feb. 14, 1973	"	Otto			Malvin O. Smith ^{val}	967	399	11.5	Acres Otto Smith prop.
23113	"	Herbert							(West Garrison Ave.) David Hills
Feb. 15, 1973	"			Mavis F.	Dorwin P. Hursey ^{val}	967	558	part	lots 28 & 29 Paris View Dr
23385	"								Lyndon Rd) Chick Spp. Tp.
Feb. 26, 1973	"	Fred J.			Elmer S. Wilson	967	611		lot Wilson Rd. (AKIA)
23322	"	Don C.			Joe Neil Curtis, ^{val}	968	21		lot 78 Sec. II
Feb. 20, 1973	"				" " " "	968	21		"Homestead Acres"
23600	"	Alven P.							
Feb. 21, 1973	"	H. Harold			Andrew D. Curtis, ^{val}	968	57		46.70 acres, Tract 3 = 28.3 acres, Tract 4 =
"	"	"			" " "	968	57		Tract 1 = 26 acres, less part Tract 2 =
23576	"								3.36 acres, H. J. J. m. Tp.
Feb. 21, 1973	"			Ronnie ^{val}	Thomas A. Sloan, ^{val}	968	176	3	Acres Jordan Rd
"	"			Rachel ^{val}	" " " "	968	176		
23227	"								
Feb. 23, 1973	"			Mavis ^{val}	Frank Hawthorne, ^{val}	968	392		Boundary Line Agree.

INDIRECT or GRANTEE Index to Real Estate Deeds - Greenville County, S. C.

Open at Proper Tab according to First Letter or Letters of Name and refer to Buff Sub-Index sheet for page reference.

KEYS PRINTING CO., GREENVILLE, S. C.

FILE NUMBER DATE OF RECORD	GRANTEES FAMILY NAMES	GIVEN NAMES ABCDEFGH	GIVEN NAMES IJKLMNO	GIVEN NAMES PQRSTUVWXYZ	GRANTORS	BOOK	PAGE	NO. OF ACRES	BRIEF DESCRIPTION, LOCATION, ETC. (NOT WARRANTED)
27714 Apr. 2, 1973	Smith	D/K/a Douglas A	Woodfern Studios, a partnership + William H.	William H.	Buxton Development Corp.	971	560		Paris Int. Tp. Lots 99, 100, 101 & 103 "Buxton" Congaree Rd. near City
27705 Apr. 2, 1973	Smith	Bracknell	a partnership, et al Henry Enterprises	Henry Enterprises	Fred W. Moody, et al	971	543		Int. 4.05 Acres (part Lot 3) Pinehurst Dr., A'ville County Lot 57 Cedar Terrace
28054 April 4, 1973	"	"	"	V. Harlan	Due A. Smith	971	760		
28253 April 5, 1973	"	"	Mary, et al	"	The Erwin Co.	972	53		Officers' Authorization Woodfields, Hart T.P.
28738 April 10, 1973	"	"	Katherine S.	"	Lester S. Smith	972	266		Int. Lot 65 Ridgeway Dr. "Montclair" Mauldin
29026 April 12, 1973	"	Clyde E. + Nancy M.	"	"	Joseph J. Pfister	972	490		Lot 31 Archdale Dr. Sec. III
29703 April 19, 1973	"	"	James H.	"	Robert E. Shand, et al	971	833		Lot 20 "Thornwood Area"
30129 April 24, 1973	"	Brenda P. Moore	"	Wesley S.	B. Lake & Dev. Inc.	973	191		Lot 23 Woodcliff Valley Falls, Sec. I
30241 April 25, 1973	"	George + Jane C.	"	"	James A. Walden, et al	973	231		Lot 12 Carlton Dr. Pine John, et al; Greenville County
30858 May 1, 1973	"	"	"	V. Harlan	Vivian J. Burnett, et al	973	515	29.40	Acres Suber Road "Wm. Marshall Marshall John, et al" S'ville County
30855 " 1	"	"	"	"	Mildred J. Luck	973	562		Int. 29.40 Acres Suber Rd. "Wm. Green, O'Neal Tp.
31087 May 2, 1973	"	"	V. Jr. Jefferson	"	Curtis H. Suber	973	681	20.41	Acres State Hwy. 14 near
31256 May 3, 1973	"	"	"	Walter S.	Frank S. Smith	973	849		Lot Austin T.P. Hawkins Ave. Sec. 4 Jackson Mill
31258 May 3, 1973	"	E. N.	"	"	Bill M. Wyatt, et al	973	851		Lot 26 Cor. Seventh St. + Village, near City
"	"	"	"	"	" " " "	973	851		Vale"
31414 May 4, 1973	"	"	"	"	Kenneth Wayne Pickins, et al	973	856		Lot 34 Roe Court, "Cedar

INDIRECT or GRANTEE Index to Real Estate Deeds -- Greenville County, S. C.

Open at Proper Tab according to First Letter or Letters of Name and refer to Buff Sub-Index sheet for page reference.

KEYS PRINTING CO., GREENVILLE, S. C.

FILE NUMBER DATE OF RECORD	GRANTEES FAMILY NAMES	GIVEN NAMES ABCDEFGH	GIVEN NAMES IJKLMNO	GIVEN NAMES PQRSTUVWXYZ	GRANTORS	BOOK	PAGE	No. OF ACRES	BRIEF DESCRIPTION, LOCATION, ETC. (NOT WARRANTED)
31933 May 9, 1973	Smith			J. J. Tal Phillip	H. Lynn Lindsey, Inc	974	222	}	Lot 90 Sec. 5 "Colonial Hills" near city
"	"			R. Tal Patricia	" " "	974	222		
32243 May 11, 1973	"	B. J.	Mary Jane		Southland Properties, Inc.	974	344		Lot 51 "Stratton Place"
32651 May 15, 1973	"	David D. et al			Camelot, Inc.	974	593	}	Lot 20, Camelot Dr. Camelot
"	"	Carole A. et al			" "	974	593		
32759 May 16, 1973	"	Chapala			Wimpert James Mahaffey	974	666		Part into 7, 8, + 9 Othello Ave
33532 May 23, 1973	"		Kenneth L. et al		Citizens & Southern Nat'l Bk.	975	225	}	Agreement Release
"	"		Jane T. et al		" " "	975	225		
33744 May 24, 1973	"	Floyd. et al			Lester M. Harris	975	288		Int. 51.4 Acres Pelzer Rd.
33705	"	"	"		Margaret Eskew Egan.	975	291		Int. 51.4 Acres Pelzer Rd.
33706	"	"	"		Grace A. Elkins	975	292		Int. 51.4 Acres Pelzer Rd.
33707	"	"	"		C. Raymond Eskew	975	293		Int. 51.4 Acres Pelzer Rd.
33708	"	"	"		Thomas J. Eskew, et al	975	294		Int. 51.4 Acres Pelzer Rd.
33709	"	"	"		Dorothy A. Call et al	975	295		Int. 51.4 Acres Pelzer Rd.
33710	"	"	"		Charles Alexander et al	975	296		Int. 51.4 Acres Pelzer Rd.
34072 May 28, 1973	"		J. Ann T. & Stewart	Lynn	Brent Corporation	975	501		"Pepper" Sec. I Lot 15 Sundown Circle.

INDIRECT or GRANTEE Index to Real Estate Deeds - Greenville County, S. C.

Open at Proper Tab according to First Letter or Letters of Name and refer to Buff Sub-Index sheet for page reference.

KEYS PRINTING CO., GREENVILLE, S. C.

FILE NUMBER DATE OF RECORD	GRANTEES FAMILY NAMES	GIVEN NAMES ABCDEFGH	GIVEN NAMES IJKLMNO	GIVEN NAMES PQRSTUVWXYZ	GRANTORS	BOOK	PAGE	No. OF ACRES	BRIEF DESCRIPTION, LOCATION, ETC. (NOT WARRANTED)
34321 May 30, 1973	Smith			V. Harlean	500 Viriam J. Burnett,	Re-Record 975	667	29.40	Johanna, Tal D'ville County Acs. Suber Rd. "Wm. Marshall"
34556 May 31, 1973	"	David et al			Robert E. Hubeli	975	749		Lot 212 Pinefield Sh. "South Forest Estate"
"	"	Harriett D. et al			" "	975	749		
34446 May 31, 1973	"		L. Luc. Jr. +	Patricia A.	Lucius Lu Smith, Jr.	975	692		Lot 70 S Forest Est.
34454 "	"		Jean V. +	W. C.	Grady A. Vaughn, et al	975	727		Lots 37+38, Sherwood Forest At "Summitt View"
35325 June 7, 1973	"		Luther B. Jr.		(A/K/A William Lee Dennis) William Lee Dennis	976	261		Lots 4, 5 + 6 Block D. Goldfield Sector V. "Batwing Woods"
36270 June 15, 1973	"	Rufus Andrew	+	Sandra	(Same as Margaret P. Lucking) Margaret P. Mc Muller	976	897		Lot 252 Rollinggreen Rd. D'ville TP
36729 June 29, 1973	"	William +	Minnie		United Methodist Church, former Sowers Rd. Methodist Church) Board of TRS. of Sowers Road Partnership	977	197		Lot 3 Wagon Court, Map 2 Hain. Prop. Rights
36970 June 21, 1973	"		John H.		American Inv. Co., a Master	977	332		Unit 38 The Highlands (Barckman)
36969 June 21, 1973	"			Yveta H.	Frank P. Mc Dowan, Jr.	977	365		Int. lot 24 Donington Ave. Hjto. D'ville TP
36964 June 21, 1973	"	Ann M. +		William H.	Ralph S. Swan	977	372		Lot 26 Buist Ave. Oakland
37127 June 22, 1973	"		Heaton Julius		Franklin Smith	977	471		Release of Deeds
37117 June 21, 1973	"			Robert L.	John F. Philford Tax collector	977	623	4.5	acre tract, Chick Springs Tp.
37506 June 27, 1973	"	Alvin E.			George F. Miller, County s/a Rose Pitman	977	741	0.79	acre Lot Old Farris Bridge Road Baptist Church, Glassy Mt. Tp.
54 July 2, 1973	"	Deeana P. + J. Harold			Rosa Pittman	978	132	2	Acres. 3 miles from Glassy Mt. Reserving life Est.
891 July 5, 1973	"	Mozelle B. et al Bernice			A. S. Brown	978	369	20.56	Acs. Jenkins Rd., O'Neal Tp.

INDIRECT or GRANTEE Index to Real Estate Deeds -- Greenville County, S. C.

Open at Proper Tab according to First Letter or Letters of Name and refer to Buff Sub-Index sheet for page reference.

KEYS PRINTING CO., GREENVILLE, S. C.

FILE NUMBER DATE OF RECORD	GRANTEES FAMILY NAMES	GIVEN NAMES ABCDEFGHIJ	GIVEN NAMES JKLMNO	GIVEN NAMES PQRSTUVWXYZ	GRANTORS	BOOK	PAGE	NO. OF ACRES	BRIEF DESCRIPTION, LOCATION, ETC. (NOT WARRANTED)
890 July 5, 1973	J. Smith	Moyelle B. B. Service			H. D. Brown	972	371	19.5	Reopening life est acs R. L. Hayford Rd. O'Neal Tp By Richard Owen Sec. IV
492 July 6, 1973	"	Dora Lee	*	William	now John Marcus Smith John Marcus Wood	978	444		Part lots 238 + 237 Fairhaven
673 July 9, 1973	"			R.A.	Donald A. Smith	978	557		Part lots 3+4 Idump 29 Wats
823 July 16, 1973	"	W. Furman + Linda S.			M + M Const Co., Inc.	978	589		lot 120 W. 2nd St., Colman
982 July 11, 1973	"			E. J. J. William	Imperial Properties, Inc.	978	723		lot 63 Cor. W. 2nd St. + Newwood Court "Cambridge Park"
"	"			E. J. J. Patricia	" " "	978	723		
1026 July 11, 1973	"		Mable T.		W. C. Smith	978	781		lot 4 + part lot 5 Ozzie Lane
1132 July 12, 1973	"			V. J. H. H.	AKIA Harold H. Taylor, et al Harold C. Taylor, et al	978	885		lot 25 Washington Ave. Butler Tp.
1372 July 13, 1973	"		Margie W. + Ronnie J.		Thomas S. Walby, et al	979	19	1.95	acs. Circle Rd., near Pelham "Del Nepti"
1781 July 18, 1973	"	Joris L.	*	Robert V.	Nancy L. Coats, et al	979	323		lot 139 Sutherland Hill Dr. Rd. "Pineumal"
1992 July 19, 1973	"	Emeran E. + Myrtle B.			Vernelle A. Long	979	430		lot 47 Cor. Earlene St. + County Sec. IV
2022 July 29, 1973	"	Harold J. +		R. A. Aunette Ester B. Queen	Joe S. Hansboro, et al	980	105		lot 146 Liberty Lane "Hillborough"
2860 July 27, 1973	"	Cleo +			Margie Smith, et al	980	211		lot 3 W. Dairy Rd., Ft. Jann Japan Mills village #1
3037 July 30, 1973	"		Norris		Horace L. Mauldin	980	276		lot 65 Elmwood St. (Fifth Ave)
3041 "	"		Margaret		B. L. Muckel Jr. et al a partnership	980	280		lot 16 Crescent Ridge St.
3024 "	"	Dray Linc + Storage Co. Inc.			T. + N. Enterprises	980	349		Conditional Assignment of Lease

INDIRECT or GRANTEE Index to Real Estate Deeds - Greenville County, S. C.

Open at Proper Tab according to First Letter or Letters of Name and refer to Buff Sub-Index sheet for page reference.

KEYS PRINTING CO., GREENVILLE, S. C.

FILE NUMBER DATE OF RECORD	GRANTEES FAMILY NAMES	GIVEN NAMES ABCDEFGH	GIVEN NAMES IJKLMNO	GIVEN NAMES PQRSTUVWXYZ	GRANTORS	BOOK	PAGE	NO. OF ACRES	BRIEF DESCRIPTION, LOCATION, ETC. (NOT WARRANTED)
3398 Aug 1, 1973	Smith	Geneva K.		Willie Lee	First Fed. S. & L. Assn.	980	644		Lot 10 Kondrion Circle to Oct.
3439 Aug 2, 1973	"		Mary H. et al		The Ewin Co.	980	757		Authorization of individuals
3868 Aug 6, 1973	"			Robert	John F. Dillard	981	165		Lot near Drew, Chick Spring, Sp.
4246 Aug 9, 1973	"		John L. + Shirley Ann		Elton J. Smith, et al	981	359		Part Lot 21 Woodland Dr. County Rd.
4395 Aug 10, 1973	"	Cornelia			Willie A. Black	981	453	1.0	Acres Harrison Bridge Rd. + unnamed "Merrifield Park"
4344 Aug 10, 1973	"	Douglas W. + Jean T.			William J. Harbour, et al	981	430		Lot 146 Glenway Dr.
5045 Aug 17, 1973	"		L. Clayton et al		Donald E. Batty, Jr.	982	44		Lot 11 Adams Mill Rd. "Brookside" Sec I
"	"		Nancy H. et al		"	982	44		
5049 Aug 17, 1973	"	Bobley D. + Joyce H.			Dary J. Skinner, et al	981	794		Lot 26 Meadowbrook Farms
5468 Aug 22, 1973	"	See A				982	252		Coffinpoint Morningside Dr. "Sylvan Hills"
5464 Aug 22, 1973	"	Anna M.		Thomas Jr.	Frances B. Paulas, et al	982	218		Lot 66 Car. Milton Dr. + Pineforest Sub.
5880 Aug 27, 1973	"	Dorothy B.	Malvin H.		Jan F. Curry, et al	982	457		Lot 137 Vine Hill Rd. Byrne Baptist Church
6070 Aug 28, 1973	"	Betty W. + James Frank			Alvin Howard AKIA Virginia Ruth Tucker	982	617		Lot 26 Mullinax Rd. near Pleasant Dunblin Tp.
6879 Sept 5, 1973	"	C. F. Dr.			Ruth C. Tucker	983	227	4.28	ACS. Chartrain Rd. F. W. P. mfg. Co. Sec. I
7169 Sept 7, 1973	"		James D.		Nancy S. Luxemburger	983	475		Lot 26, First Ave., Village House Springwood Cemetery
7622 Sept 13, 1973	"	Freeman Clara +	J. Mark		City Community of Airdle	983	833		Cemetery deed - Lot 640

INDIRECT or GRANTEE Index to Real Estate Deeds - Greenville County, S. C.

Open at Proper Tab according to First Letter or Letters of Name and refer to Buff Sub-Index sheet for page reference.

KEYS PRINTING CO., GREENVILLE, S. C.

FILE NUMBER DATE OF RECORD	GRANTEES FAMILY NAMES	GIVEN NAMES ABCDEFGH	GIVEN NAMES IJKLMNO	GIVEN NAMES PQRSTUWXYZ	GRANTORS	BOOK	PAGE	NO. OF ACRES	BRIEF DESCRIPTION, LOCATION, ETC. (NOT WARRANTED)
1622 Sept. 13, 1973 8440	Smith	Freeman class. &	J. Mark		City of Dillie	983	834		Cemetery Perpetual Care - 8 primrose Cemetery
Sept 21, 1973 8710	"	Ray Donald & Ker- honda	Kathleen & William		Fortis Enterprises, Inc.	984	520		Lot 15 West & Miller Place Valley
Sept 25, 1973 9067	"	Elson Guy et al			Elle Savage Hooper	984	667		Lot 2 Tarbo Dr. Pleasant Valley
Sept 28, 1973 "	"	Barbara et al			Milda N. Hudson	985	78		Lot 6 U.S. Hwy 29 University Park - Deer Strip
9364 Oct 2, 1973 9349	"	Watson, Jr. George			The McAlister Cop., a cop.	985	299		
Oct 2, 1973 9484	"	Halom R.			Lollie H. Gibson	985	343		part lot 149 Piedmont Est.
Oct 2, 1973 9909	"	Loyall M.			Alfred Lee Caudell	985	410		Lot 12 Prop. Real Est. Ind. Inc. Sub:
Oct 3, 1973 10089	"	Bobby & Jo Ann			The Eavin Co.	985	667		Lot 18 Sawfield St., Meadowood Dawni Hgts
Oct 10, 1973 10113	"	Nancy C. & William			Jack McCall, et al	985	738		Lot 127 Denise Ave, Saco
Oct 10, 1973 10270	"	Brenda			Raymond Keith Smith	985	784		Lot - lot Black Dr. Butler Tp.
Oct 12, 1973 "	"	Karen S. et al			William B. Grier, et al	986	19		Lot 12 Waterloo Circle, Bowling Springs Estate.
" "	"	Michael V. et al			" " "	986	19		
10441 Oct 15, 1973 10673	"	A. M.			Surman University	986	135		Lot 31 Cor. Maria St & Wynn St. Green, Chick Spgs Tp
Oct 17, 1973 10928	"	J. Kerne			Inc (Successor to Everett Enterprises Inc) D. Stewart & Everett, Inc. P.C. Inc.	986	277		Lot 111 Main St. (Martell Rd.)
Oct 19, 1973 "	"			Paul V. et al	Brown Enterprises	986	497		Lot 97 Fernleaf Dr, Sunny Shades, Sec 1.0
" "	"			Cambara P. et al	" " "	986	497		

INDIRECT or GRANTEE Index to Real Estate Deeds - Greenville County, S. C.

Open at Proper Tab according to First Letter or Letters of Name and refer to Buff Sub-Index sheet for page reference.

KEYS PRINTING CO., GREENVILLE, S. C.

FILE NUMBER DATE OF RECORD	GRANTEES FAMILY NAMES	GIVEN NAMES ABCDEFGHIJ	GIVEN NAMES JKLMNOPQ	GIVEN NAMES RSTUVWXYZ	GRANTORS	BOOK	PAGE	No. of ACRES	BRIEF DESCRIPTION, LOCATION, ETC. (NOT WARRANTED)
10892 Oct. 19, 1973	Smith			James K. ^{et al}	H. Dargatzis, ^{et al}	986	475		Brookwood Sub. near Tanes Lot 20 Brookwood Dr., Village Sec. IV
11774 Oct. 30, 1973	"			Pearl A.	Stanley Bates	987	236		Lot 40 Summit St, Johnson Mills
11745 Oct. 30, 1973	"	Gary			H. C. Bates	987	161		Lot 12 Incline St, Midway Area
13072 Nov. 14, 1973	"	"		Joe W. ^{et al}	Brown Enterprises ^{& S.C. Inc.}	988	257	12.71	Lot 40 Rowwood Dr., Sunny Slopes Sub., Sec. I
"	"	"		Gymon B. ^{et al}	" " "	988	257		
13151 Nov. 15, 1973	"			Robert S.	John H. Chenoweth	988	305		"The Village" Lot 13 Sec. T, Chesley Dr., Dana's Bridge Rd. O'Neal Tp. Also Tract
13299 Nov. 16, 1973	"			Mary M. & Winston M.	Jortin Enterprises, Inc.	988	376		Dist claim deed - Tract 3 = 12.6 acs. 5 = 11.7 acs.
13559 Nov. 20, 1973	"	Emmie C.			Maudie B. Coster, ^{et al}	988	552	90.12	"One" Woodside Mills Lot 50 Sec. C Summit St Court Cleveland Tp Lot 9 + part Lot 10 Spring Park Coleman Heights Lot 96 Zugales Rd & Coleman Dr. Stoddard Acres Old Home Place James L.
"	"	" "			" " " "	988	552		
13548 Nov. 20, 1973	"			James E. & Robbie D.	T. W. Stotter	988	512		
13612 Nov. 20, 1973	"	Bessie T.			James R. Adams ^{et al}	988	561		
13871 Nov. 26, 1973	"	Albert Douglas		Linda S.	Donald R. Lister, ^{et al}	988	657		
13999 Nov. 27, 1973	"	Alice T.			Dene S. Pelfrey, ^{et al}	988	789		
14196 Nov. 29, 1973	"	^{et al} E. Benson			Jortin Enterprises, Inc.	989	191	90.12	Lot 17 South Day St Canterbury Sub, Sec. II
"	"	^{et al} Agnes S.			" " "	989	191		
14294 Nov. 30, 1973	"			Jan H. Raymond Mary S. Williams	Oris B. Pearson Moore Oris B. Pearson, now	989	202		Perry Prop. Lot 28 Blue Ridge Dr.

INDIRECT or GRANTEE Index to Real Estate Deeds -- Greenville County, S. C.

Open at Proper Tab according to First Letter or Letters of Name and refer to Buff Sub-Index sheet for page reference.

KEYS PRINTING CO., GREENVILLE, S. C.

FILE NUMBER DATE OF RECORD	GRANTEES FAMILY NAMES	GIVEN NAMES ABCDEFGHIJ	GIVEN NAMES JKLMNO	GIVEN NAMES PQRSTUVWXYZ	GRANTORS	BOOK	PAGE	NO. OF ACRES	BRIEF DESCRIPTION, LOCATION, ETC. (NOT WARRANTED)
4754 Dec. 6, 1973	Smith	Elizabeth V		Paul W. Jr.	Harry A. Parker	990	75		Spring 2p. Part Lot 11 Pine St. Ext. Chick
14755 " "	"	"		"	Virginia S. Parker	990	76		Spring 2p. Lot 14 Pine St. Ext. Deer, Chick
15692 Dec. 19, 1973	"	Bobby Joe	etal		Avon Associates,	990	623		} Lot 12 Stanton Court
"	"	Alice M.	etal		" "	990	623		
15649 Dec. 17, 1973	"	Judy A. & Terry R.			Ethel Atargel Moore	990	643		
16370 Dec. 29, 1973	"	Earl George			Olly R. Smith, etal	991	291		Int. 0.52 Acs. Bates Tp
16369 Dec. 27, 1973	"	George S. & Olly R. & Ray B.		Ray B.	Ray B. Smith, Exec.	991	293		0.52 Acs. Bates Tp.
16603 Dec. 31, 1973	"	Sybil K.			Charles E. Parks	991	424		Burns Vista Sub'd. Ext. Lots 37 & 38 Block E. Elliott St. Half Course Rd.
16949 Jan. 4, 1974	"	J. De A. etal			by atty-in-fact Lewis W. Harwood, Jr. Lemna B. Harwood	991	630		Lot 7 & Adj. piece, Piedmont Seven Oaks Dr., Charleston, S.C.
17232 Jan. 8, 1974	"	James M.			Harold C. Smith, Jr.	991	750		Int. Lot 79 & part lot 78 W O'Neal Tp.
17311 Jan. 9, 1974	"	W. Dennis			Walton R. Brewster	991	850		Lot 7 Rayna Dr. near Arroyo, "Morningside" Butler Tp
17814 Jan. 15, 1974	"	Ernestine P.		Randall P.	Hannah B. Van Alstyn	992	178		Lot 49 Estaballe St. Marble Rd. (Ponder Rd.) O'Neal Tp.
17965 Jan. 15, 1974	"	Jimmie & Sylvia			Stubblefield Bldg, Inc	992	227		Part Tract 2 = 2.29 Acs. Hibern-
17824 Jan. 16, 1974	"	Marshall	etal		A. V. Rozamond, etal	992	237		} Lot 19 "Bundetty Ext" Mauldin
"	"	Joanne R.	etal		" " "	992	237		
18016 Jan. 17, 1974	"	Barbara	B		O. W. Lee	992	322	1.94	

INDIRECT or GRANTEE Index to Real Estate Deeds - Greenville County, S. C.

Open at Proper Tab according to First Letter or Letters of Name and refer to Buff Sub-Index sheet for page reference.

KEYS PRINTING CO., GREENVILLE, S. C.

FILE NUMBER DATE OF RECORD	GRANTEES FAMILY NAMES	GIVEN NAMES ABCDEFGHIJ	GIVEN NAMES KLMNOP	GIVEN NAMES QRSTUVWXYZ	GRANTORS	BOOK	PAGE	No. OF ACRES	BRIEF DESCRIPTION, LOCATION, ETC. (NOT WARRANTED)
18531 Jan 23, 1974 19056	Smith	new June	H. Winterbottom		Best A. Winterbottom	992	627		Dr. (Maple Ave.) City Subt. lot 10 Blk "F" W. Curdale
Jan 30, 1974 19072	"	Helen			Sanford, Jr. et al James Marshall	993	137		"A Noombria" lot 63 Hawthorne Dr.,
Jan 30, 1974 19110	"	Daisy P.	Jesse M.		Housing + Urban, Inc.	993	99		part lots 1 + 2 Bond St. Sec. A Spartanburg County
Jan 31, 1974 19402	"	Ellison D.	Louise C.		Bessie N. Decamps et al	993	197	129.26	Acres Ennis line Greenville &
Feb. 4, 1974 19541	"			Robert	Thomas M. Hughes et al	993	299	17.03	Acres Loken Rd. Church Spg. Tp. dame, "Terrace Gardens"
Feb 6, 1974 19548	"	Don			Sandra K. Dorr	993	397		lot 93 Cor. Barry Dr. & Hannan Ave. near City
Feb 6, 1974 19569	"	Calvin T.			Calvin T. Smith, Esq.	993	399		lot 44 Roberts Dr. "Cherokee"
Feb 6, 1974	"		General Ray		Robert B. Smith	993	400		Tract 2 = 2.0 Acres. Austin Tp. Austin Tp.
"	"		"		" " "	993	401		Tract 1 = 1.0 Acres. Ridgewood Dr. D'ville Tp.
20042 Feb 12, 1974 20169	"		Shaw et al Jesse Ann		of Lawrence E. Shaw TR.	993	698		lot 51 Alpine Way City "Colonial"
Feb 13, 1974 20383	"		James Earle		Peoples Nat'l Bk., et al	993	705		lot 51 Stradley Terrace, terrace near City D'ville Tp.
Feb 15, 1974 20554	"		John		Columbus M. Presley	993	881		lot 60 Brookview Circle, "Shannon Spr. (Churchill Ave.) "Piedmont Estate"
Feb 19, 1974 20705	"			Patricia D.	Herbert E. Smith 219 Jas. O. Smith Jr.	994	43		lot 14 Cor. Nimitz St. & Ingdahl St. Tennant Cir., Terra Pine East
Feb 20, 1974 20832	"	Evelyn E.			James O. Smith, Jr. et al	994	114		lot lot 1-B Cor. Fisher Dr. &
Feb 21, 1974	"		Jack et al Johnny		Alton Curtis Campbell	994	139		part Tract 19 = lot 5 Raven Dr. "Mt. View Acres"
"	"		Joyce C. et al		" " "	994	139		

INDIRECT or GRANTEE Index to Real Estate Deeds -- Greenville County, S. C.

Open at Proper Tab according to First Letter or Letters of Name and refer to Buff Sub-Index sheet for page reference.

KEYS PRINTING CO., GREENVILLE, S. C.

()

FILE NUMBER DATE OF RECORD	GRANTEES FAMILY NAMES	GIVEN NAMES ABCDEFGHIJ	GIVEN NAMES JKLMNO	GIVEN NAMES PQRSTUVWXYZ	GRANTORS	BOOK	PAGE	NO. OF ACRES	BRIEF DESCRIPTION, LOCATION, ETC. (NOT WARRANTED)
21082 Feb. 25, 1974	Smith	Howard J.	Mary J.		Bobby Joe Jones	994	269		"Benevolent" Lot 150 Riverwood Circle, Sec II
21061 Feb. 25, 1974	"	Hattie Pearl			Frankie Smith	994	275	62	Acres Fairview TP.
21415 Feb. 28, 1974	"	Donna T.		Terry J.	Blaha + Davis, Inc.	994	464		"Westwood" Sec. 5 S. 1/2 Lot 521 Agewood Court, Adolf Lane, "Cambridge Park"
21517 Mar. 1, 1974	"			V. Harless	Imperial Properties, Inc.	994	513		Lot 53 Co. Marchants Rd. +
21837 Mar. 5, 1974	"	B. B. et al			Real Estate Fund, Inc.	994	668		Lots 2+3 Elm Circle, "Elm Village" Et. Elm, Fairview TP.
"	"	Elizabeth B. et al			" " " "	994	668		
22421 Mar. 11, 1974	"	Clinton, et al			Billy Dean Garrett	995	96		
"	"	Doris D. et al			" " " "	995	96		Lot Fisher Rd. Cor. "Lerna Pines Estate"
22393 Mar. 11, 1974	"			Marvin William	Mattie Lucile Smith	995	108		
22457 Mar. 11, 1974	"	E. Lee + Joyce P.			Josephine E. Strandell (Gumbly Title Acceptance Corp.)	995	167		Lot 18 Sec. II "Blue Mt. Est."
22458 Mar. 11, 1974	"	"	"		DAC Corporation	995	163		Lot 18 Sec. II "Blue Mt. Est."
22706 Mar. 13, 1974	"	M. et al			James W. Moore, et al	995	260	2	Acres. River Road, Fairview TP.
"	"	D. et al			" " " "	995	260		
22636 Mar. 13, 1974	"	Orma B.			William W. Minor	995	278		"Lynndale" Lot 55 Brentwood Circle
22964 Mar. 15, 1974	"	Bobby Joe et al			J. R. Howard, et al	995	381		Strip across Lot 163 Dahlcrest
"	"	Frieda C. et al			" " " "	995	381		

INDIRECT or GRANTEE Index to Real Estate Deeds - Greenville County, S. C.

Open at Proper Tab according to First Letter or Letters of Name and refer to Buff Sub-Index sheet for page reference.

KEYS PRINTING CO., GREENVILLE, S. C.

FILE NUMBER DATE OF RECORD	GRANTEES FAMILY NAMES	GIVEN NAMES ABCDEFGHIJ	GIVEN NAMES JKLMNO	GIVEN NAMES PQRSTUVWXYZ	GRANTORS	BOOK	PAGE	NO. OF ACRES	BRIEF DESCRIPTION, LOCATION, ETC. (NOT WARRANTED)
23450 Mar 21, 1974	Smith		G. Jr. Luther		James H. Robinson	995	675		Tr. "Woodward Hgts" City Lots 12+13 Blk "B" Woodward Sec. III
24212 Mar 29, 1974	"	E. Emerson	Myrtle B.		Bob Maxwell Bldg. Inc.	996	267		Lot 370 "Heritage Hills" 2 Auburn-Matthew Rd. O'Neal Tp
24565 April 2, 1974	"		Jimmie S. Lyle	S.	Stubblefield Bldg. Inc	996	435		Consecutive deed - 2.39 ACS. part Tract Lots
24585 April 2, 1974	"	Charles S.		Shirley W.	Weldon B. Cumby	996	468		Lot 162 Cold I South Forest
24583 April 2, 1974	"		Johney R.		James O. Bennett	996	471		Lot 26 Sabers Hgts.
25018 April 2, 1974	"			Richard M.	Matte S. Burnett	996	731		Lot 20 "Forest Hills" Chick Sps. Tp.
"	"			Susan B.	" " "	996	731		
25287 April 9, 1974	"		Louie J. Brannon		AKIA Frank Henry Smith, Jr. Frank H. Smith	996	769	17.82	ACS. Fairview Tp. Chick Sps. Tp. Also lot 26 See Circle & Crest
25363 April 19, 1974	"		Linda		Louie S. Brannon	996	884		Int. lot 38 Bennie Ave. "Woodland Hgts" Rd. "Maple Hgts" near Town
"	"		"	"	" " "	996	884		
25442 April 10, 1974	"	Bonnie S.	O'Dell	James	Charles A. Searney	996	904		Rd. Extra 1 + White Horse Rd. "Pine Crest Farms" Lot 1 Unit 3 Cor. Donaldson Rd. Cold Springs Sec. 1, Austin Tp.
26174 April 18, 1974	"	Carroll E. +		Veronica C.	Ronald C. Kellett	997	339		Lot 68 Lemole Dr. Westwood Village House F.W. Poe Hwy. Co.
26465 April 22, 1974	"		James D.		Amel S. Bridwell	997	552		Lot 145 Sec. 1 Fourth Ave. Hillsborough, Sec. 1
26460 April 22, 1974	"	George H. Jr. +	Josephine		Klaus Kivity	997	557		Lot 53 Shadowcrest Dr.
26901 April 25, 1974	"		Maude		James L. Bailey	997	723		Lot 77. Inn Dr., near St. Ann
"	"		Odessa		" " "	997	723		

INDIRECT or GRANTEE Index to Real Estate Deeds - Greenville County, S. C.

Open at Proper Tab according to First Letter or Letters of Name and refer to Buff Sub-Index sheet for page reference.

KEYS PRINTING CO., GREENVILLE, S. C.

FILE NUMBER DATE OF RECORD	GRANTEES FAMILY NAMES	GIVEN NAMES ABCDEFGH	GIVEN NAMES IJKLMNO	GIVEN NAMES PQRSTUVWXYZ	GRANTORS	BOOK	PAGE	No. OF ACRES	BRIEF DESCRIPTION, LOCATION, ETC. (NOT WARRANTED)
26897 Apr. 25, 1974	Smith		Joe Edward		Roger D. Berts, ^{etal}	997	729		Pk. Santt Tp. Lot 151 Blossom Dr., Kennedy Tp.
27353 Apr. 30, 1974	"		Kenneth Wayne		Leila H. Bayne	998	64		6 acre Prop. Marvin Bayne, Highland
27718 May 2, 1974	"	Dennis Michael +		Terina Jo	Laverne J. Bigelow ^{etal}	998	199		Lot #116 College Hghts Sub. Manafield Park Sec. A.
27856 May 3, 1974	"		Mary Ann +	Robert C.	Elizabeth B. Cordell	998	282		Lot 25 + Part Lot 24 Bramlett Rd, E. Voyles
28008 May 6, 1974	"			Roy E.	Thomas Dudley Black	998	305		Lot 19 Echols Dr., Prop. Elizabeth Voyles
28005 May 6, 1974	"			Roy E.	Frank P. Mc Moran Jr. ^{master}	998	303		Lot 19 Prop. Elizabeth E. Village Sec. I S'ville Tp.
28524 May 10, 1974	"		James D.		Reedy H. Moon	998	704		Lot 21 First Ave. (34 First Ave.) Poe Hill
28525 May 10, 1974	"				Frances B. Parent	998	705		Part Lot 35 Craft St., Stone Ford Co. Prop. Sec. C
"	"	Frank R.			" " "	998	705		
"	"	Dianna L.				998	705		
29203 May 17, 1974	"		Johnny V.		Ashley W. O'Quinn	999	237		Springs Tp. Lot 27 Lake View Hghts. Chick Austin Tp.
29543 May 21, 1974	"	Frederick E.	Loewen H.		Jimmy Bagwell ^{etal}	999	356		Lot 36 Westwood, Sec. I, S'ville, Est.
29710 May 23, 1974	"		Jack R.		Bladys Stairley	999	461		6.34 acres River Rd. Virgil O. Roberson Jr.
29776 May 23, 1974	"				Wilton R. ^{etal}	999	504		Lot 430 Agwood Dr "Westwood" Sec. V. Austin Tp. S'ville
"	"				Sandra M. ^{etal}	999	504		
30045 May 27, 1974	"	Charles H.		Vera B.	F. Vandiver Tribble ^{etal}	999	709		Foxcroft Sec. II Lot 107 Con. Saddlewood + Hillsborough Dr. St.) Green Chick Springs Tp.
30134 May 28, 1974	"	Harriet P.			Charles P. Smith	999	751		Lot 6 + Part lot 5 Green St. + main Ave / Finley

INDIRECT or GRANTEE Index to Real Estate Deeds - Greenville County, S. C.

Open at Proper Tab according to First Letter or Letters of Name and refer to Buff Sub-Index sheet for page reference.

KEYS PRINTING CO., GREENVILLE, S. C.

FILE NUMBER DATE OF RECORD	GRANTEES FAMILY NAMES	GIVEN NAMES ABCDEFGHIJ	GIVEN NAMES JKLMNOPQ	GIVEN NAMES RSTUVWXYZ	GRANTORS	BOOK	PAGE	No. OF ACRES	BRIEF DESCRIPTION, LOCATION, ETC. (NOT WARRANTED)
30196 May 29, 1974	Smith		James D.		Bessie S. Ramsay	1000	9		86 Third Ave. + Lot 197 7th Ave. Lot 63 Second Ave. Sec. I Park Mill Village, also lot
30195 May 29, 1974	"		John E. Jr. +	Rebecca K.	Prince + Skelton Real Est. Inc.	1000	11		Park" Mauldin Lot 92 Woodbridge Circle "Windsor
30519 May 31, 1974	"		Keith H.		W. J. Couch	1000	244		S'ville Tp. Lot 7 Alb. C. Mission St.
30678 May 31, 1974	"		Judy L. +	Perry T.	Builders + Developers Inc.	1000	277		"Westwood" S'ville Austin Tp. Lot 479 Tabblewood Dr. Sec. II
30768 June 3, 1974	"		Lillie Mae		Thomas V. Sherman As master in Equity	1000	377		Dr. Strip Cor. Crestfield Rd. + Unredea
31130 June 5, 1974	"	Floyd, et al			Frank P. McQueen Jr.	1000	630		Lot. 51.4 Acres Palmy Road Harden, Butler Tp.
31096 June 5, 1974	"			Phyllis P.	John H. Mills	1000	588		Lot 56 Shadydale Court, McSwain Forester Woods, Sec. 2 Mauldin
31192 June 6, 1974	"		Martin B. +		George O'Shields Bldg. Inc.	1000	659		Lot 94 Over Creek Rd. + Creekwood Court, "Brewertown"
31246 June 6, 1974	"	et al Dorothy M.			Ludie Wardsworth	1000	684		Lots 116 + 117 Boring Circle
31649 June 11, 1974	"			Ruth L.	Ludie Starbuck	1000	883		Power of Attorney Sec. 3 Graceland Cemetery
31617 June 11, 1974	"	Aubrey C.			Graceland Cemetery Dev. Co. Inc.	1000	897		Lot 29. Grave space 1, 2, 3 + 4
31528 June 11, 1974	"		Lois J. + Robert W.		Rogers C. Reeves et al	1000	866		Lot 39 Palham Woods "Adams Mill Ests."
31753 June 12, 1974	"		James A. Jr.		Thomas S. Bridges	1001	85		Lot 57 White Stone Court
31932 June 14, 1974	"		Jessie Lee et al		George O'Shields Bldg. Inc.	1001	176		Lot 85 Libby Lane, Bredett Ests.
32088 June 17, 1974	"			Phillip E. et al	Rackley Builder-Developers Inc.	1001	250		Lot 55 Frontage Rd. U.S. Hwy. 276 "Brentwood" Sec. I S'ville
"	"			Rebecca S. et al	" " "	1001	250		

INDIRECT or GRANTEE Index to Real Estate Deeds - Greenville County, S. C.

Open at Proper Tab according to First Letter or Letters of Name and refer to Buff Sub-Index sheet for page reference.

KEYS PRINTING CO., GREENVILLE, S. C.

FILE NUMBER DATE OF RECORD	GRANTEES FAMILY NAMES	GIVEN NAMES ABCDEFGHIJ	GIVEN NAMES JKLMNO	GIVEN NAMES PQRSTUVWXYZ	GRANTORS	BOOK	PAGE	No. of ACRES	BRIEF DESCRIPTION, LOCATION, ETC. (NOT WARRANTED)
32093 June 17, 1974	Smith	Doreen L. +		Thomas H. Jr.	Eduard C. Bailey	1001	281		near city Chick Springs Tp. Lot 41 Taylors Rd. "Bellmont Hgts."
32268 June 18, 1974	"	Constance A +		Rodney R.	Cathren + Darby Bldgs. Inc.	1001	399		Sec. II near city Lot 5 Foxcroft Rd., Foxcroft
32338 June 18, 1974	"		Max B. etal		James M. Fair etal	1001	458		Lot 29 Verner Dr., Cedar Vale
"	"		Joyce C. etal		" " " "	1001	458		
33017 June 26, 1974	"	Ester W. +	John Lewis		Margaret L. Simpson etal	1001	879		Park Lot 163 Crosby Circle, Paramount
33348 June 28, 1974	"		Lillie M.		Woodrow Smith	1002	156		Sec. 2 South Tp. Int. Lot 17 Janglewood Dr. "Janglewood"
60 July 1, 1974	"		Marion L.		Jake W. Hallingsworth etal	1002	190	18.2	acres Shelton Rd. Bates Tp. Sec. 2
461 July 3, 1974	"	Amelia Patricia A. +		Ray D.	Jim Vaughn Ent., Inc.	1002	440		Lot 30 Delmas Dr. "Brentwood"
611 July 8, 1974	"	Georgia M.			George W. Huen etal	1002	531	2.79	acres S.E. Hwy - 296
1007 July 10, 1974	"		L. Bruce etal		L. W. Abbott etal	1002	701		R/W Easement
"	"		Noise P. etal		" " "	1002	701		
986 July 10, 1974	"	Hazel H. +	Ronnie C. Jr.		Jack K. Mc Elreath	1002	716		Rd.) + Del Norte Rd. "Del Norte Eats" Sec. II Lot 315 on Slatwood Dr. (Merchant
952 July 10, 1974	"		L. Bruce etal		Cecil Wynn etal	1002	723		2 lots motor Boat Rd.) Lot Motor Boat Club Rd. + 1 lot near Motor Boat Rd. (formerly Gibbon
"	"		Noise D. etal		" " "	1002	723		Rd.) city D'ville Drive Tp.
1676 July 17, 1974	"	Fred			Charlie Black	1003	164	2.19	acres Charlie Black Rd near near city
2389 July 24, 1974	"			Wm. C. Hill	Robert C. West	1003	516		Contract - Lots thru 35 Fernside

INDIRECT or GRANTEE Index to Real Estate Deeds - Greenville County, S. C.

Open at Proper Tab according to First Letter or Letters of Name and refer to Buff Sub-Index sheet for page reference.

KEYS PRINTING CO., GREENVILLE, S. C.

FILE NUMBER DATE OF RECORD	GRANTEES FAMILY NAMES	GIVEN NAMES ABCDEFGHIJ	GIVEN NAMES JKLMNO	GIVEN NAMES PQRSTUVWXYZ	GRANTORS	BOOK	PAGE	NO. OF ACRES	BRIEF DESCRIPTION, LOCATION, ETC. (NOT WARRANTED)
2381 July 24, 1974 3696	Smith			Ltd. Wm. E.	C. Timothy Sullivan Jr. Co., Inc	1003	520		near city Lots 1 thru 35 Fern Creek, Cemetery Road
Aug 6, 1974 4236	"			Irene L. & Wilbur L.	Graceland Cemetery Dev.	1004	315		Lot 285 Sec. 12 Grave Space 1-2
Aug 12, 1974 4382	"			Harold J. & Rhunetta L.	Fred B. Beiers, et al	1004	646		Springer Ave. II Mauldin Lot 131 Butler Rd. "Holly"
Aug 13, 1974	"			Lewis H. et al	Andrew W. Poole	1004	794	.87	acres Old Mill Rd. Saluda Twp.
"	"			Mildred Y. et al	" " "	1004	794		
4703 Aug 16, 1974	"			Franklin D. et al	Ronald Stephen Long et al	1005	124		Lot 60 Holly Rd. "Edwards Forest Hgts."
"	"			Barbara A. et al	" " " "	1005	124		
4815 Aug 19, 1974 5271	"			A. W.	Carl Williams et al	1005	161		Sec. I "Jackson Mills #1 Village" Int. lot 26 con. 4th ave + Goodrich St. Ave.
Aug 23, 1974 51076	"			Stam, Enterprises Inc.	James C. DuBose	1005	485		Part lots 16, 17, 18 + 19 Cromwell
Aug 27, 1974	"			David B. & Mary E.	Harold A. Sandberg	1005	697		Lot 30 Wood Creek Dr. Sec 3 "Edwards Forest", Less Part Lot 30
"	"			"	"	1005	697		"Hawes Gate" City Lot 474 Pemblico Rd. Sec. 0.
5895 Aug 29, 1974	"			J. et al Dorner C.	(A/K/A C. J. Duffie) Cecil Sanford Duffie, et al	1005	854		
"	"			S. et al Clemons					
6040 Aug 30, 1974 6259	"			Martha et al	Kathleen R. Irwin	1006	166		(Harmon Dr.) Part lot 2 Westbrooke Dr. Place "Sec. I"
Sept 3, 1974 6599	"			Wm. E. Ltd.	Provesse Unlimited, Inc.	1006	150		Lot 91 Paddock Lane, "Overmyer"
Sept 6, 1974	"			Larry E. et al	Benjamin N. Rushing	1006	362		Lot 3 Patti Dr. "Stamton Hgts."
"	"			Nancy B. et al	" " "	1006	362		

INDIRECT or GRANTEE Index to Real Estate Deeds - Greenville County, S. C.

Open at Proper Tab according to First Letter or Letters of Name and refer to Buff Sub-Index sheet for page reference.

KEYS PRINTING CO., GREENVILLE, S. C.

FILE NUMBER	GRANTEES FAMILY NAMES	GIVEN NAMES ABCDEFGH	GIVEN NAMES IJKLMNO	GIVEN NAMES PQRSTUWXYZ	GRANTORS	BOOK	PAGE	NO. OF ACRES	BRIEF DESCRIPTION, LOCATION, ETC. (NOT WARRANTED)
DATE OF RECORD									
6778 Sept. 10, 1974	Smith	Elaine C.	James H.		J.M. Lloyd, et al. Co., Inc	1006	501		W. Chick Springs Ln Lot 85 Maple Ave (Yorkshire Rd + Bethel Rd. "Montclair Sec 3"
6922 Sept. 11, 1974	"		Martha M.	Ronald E.	Condor Construction	1006	540		Lot 155 (Reversing Lots 155-158) Cor Montclair Horizontal Property Regime
7002 Sept. 11, 1974	"		Margaret T.	Robert F.	Frank B. Reynolds	1006	579		Unit 2 B Town Park of Hurd Co
6985 Sept. 11, 1974	"	Clayton C.		Virginia B.	C.H. Stevens, Jr.	1006	582	}	part lot 11 = 2.4 acres. Rolling Green Circle, Butler Tp.
6985 Sept. 11, 1974	"			Riggie C.	" " "	1006	582		
7487 Sept. 17, 1974	"		Larry E.	et al	Dorothy H. Rushing	1006	850		
"	"		Nancy B.	et al	" " "	1006	850		part lot 3 Patti W. "Stanton Hq To"
7723 Sept. 19, 1974	"		James		Charles F. White	1007	50		Idome Place on Mill, Water Shedders Tract W. pt. of Zilda Moore Prop.
7719 Sept. 19, 1974	"		was Dyanne S. Wilson		Donald Wilson	1007	65		lot 4 Carem Dr. J.P. Crossland Prop. J.P. Rosemond
7719 Sept. 19, 1974	"		was Dyanne S. Wilson		" "	1007	66		lot 85 W. Decatur St. Surface located Rd + Old Durham Bridge
7764 Sept. 20, 1974	"	Beatrice P			Susan Kay Smith	1007	75		part lot 15 Durham St. also 5.75 A Also lot 1, 3.54 ac. Woods Rd. Cleveland T.
7764 Sept. 20, 1974	"	"	"	"	" " et al	1007	77		lot 9 Blk 11, Third St Judson Mills Mill Gardens
7800 Sept. 20, 1974	"		Lankford	Ruth K.	Andrew A. Phillips	1007	116		lot 17 Batawuee W. Northside
8534 Oct. 1, 1974	"	Elijah	et al.		Westminster Co.	1007	574	}	lot 24 "Oakview Sec 3"
8534 Oct. 1, 1974	"		Dorothy Ann	et al.	"	1007	574		
8798 Oct. 3, 1974	"		Marion		Joe R. Coleman	1007	716	2.94	Acc County Rd. near Jr. Res.

INDIRECT or GRANTEE Index to Real Estate Deeds - Greenville County, S. C.

Open at Proper Tab according to First Letter or Letters of Name and refer to Buff Sub-Index sheet for page reference.

KEYS PRINTING CO., GREENVILLE, S. C.

FILE NUMBER DATE OF RECORD	GRANTEES FAMILY NAMES	GIVEN NAMES ABCDEFGHIJ	GIVEN NAMES JKLMNOPQ	GIVEN NAMES RSTUVWXYZ	GRANTORS	BOOK	PAGE	No. of ACRES	BRIEF DESCRIPTION, LOCATION, ETC. (NOT WARRANTED)
8989 Oct 7, 1974	Smith			Patricia E	V. Harlean Smith	1007	810		Jennae Mauldin Lot 57 Pinehurst Dr. Cedar
8983 Oct 7, 1974	"	Alvin E			John P. Mann, et al.	1007	864		Lot 1 Ford Cir. Enoree Acres
9572 Oct 11, 1974	"	Nickie W	Martha W.		Sec. of Housing, Urban Dev.	1008	341		Lot 6 Blk. H. Mauldin St.
10037 Oct 17, 1974	"			James Austin, et al.	James Smith	1008	694		Lot 4 Hall Rd., Chick Asp Tp.
"	"			Nola Jean Batson	"	1008	694		
10866 Oct 28, 1974	"	Daniel Homer, et al.			W. B. Smith	1009	262		Lot 1 Washington Ave. Dr. "Club View" Hts.
11048 Oct 29, 1974	"	Charles Mary Elizabeth			Willard A. Traubham	1009	385		Life Est. Lot 29 Babel Rocks
11408 Nov 1, 1974	"			Stanford	L. M. Long	1009	659		lots 14 & 15 Hicks & Jackson Sub See deed bk 804 pg 589
11733 Nov 4, 1974	"			J. Kerne	The Time Exchange of Amer.	1009	780		Assign of lease & option to James J. Eason
11888 Nov 7, 1974	"			Edward Sam	Robert B Smith	1009	862	1.06	Acres Austin Tp. Also R/W "Barley Hts."
12389 Nov 14, 1974	"	Carroll	Jeanette		J. L. Quinn Realty Co., Inc. Bar - Cen, Inc. Successor as Tr. et al.	1010	293		Lot 10 Glenhaven Ct.
12493 Nov 15, 1974	"	Floyd W, et al.			Banker's Trust of S.C.	1010	323		Property Line Agree.
12545 Nov 15, 1974	"			Lee Walter Samuel Jr.	John Bruce Linville	1010	370		Lot 14 Dale Dr. "Pleasant Valley"
12606 Nov 18, 1974	"	Erica		Rance	Larry R. Allison et al.	1010	430		Lot 305 Prancer Ave., Park Grant Tp.
12775 Nov 19, 1974	"			Sadie	James M. Mayo	1010	538		Lot 148 Blossom Dr. Kennedy Ailmath Mill, Oneal Tp.
13156 Nov 25, 1974	"			W. Dennis	P. E. Bradshaw	1010	777		Lot near Milford Baptist Church &

INDIRECT or GRANTEE Index to Real Estate Deeds -- Greenville County, S. C.

Open at Proper Tab according to First Letter or Letters of Name and refer to Buff Sub-Index sheet for page reference.

KEYS PRINTING CO., GREENVILLE, S. C.

FILE NUMBER - DATE OF RECORD	GRANTEES FAMILY NAMES	GIVEN NAMES ABCDEFGHIH	GIVEN NAMES IJKLMNO	GIVEN NAMES PQRSTUVWXYZ	GRANTORS	BOOK	PAGE	No. OF ACRES	BRIEF DESCRIPTION, LOCATION, ETC. (NOT WARRANTED)
13389 Nov. 27, 1974	Smith	Gloria ^{w.}	Larry		Daniel G. Swafford ^{etal.}	1011	1		Swille Austin Tp. Lot 444 Westwood, Sec. V, Cherokee #2
13448 Nov. 27, 1974	"			Eugene Samuel	J. Odell Shaver	1011	33		Lot 26 N. Golden Strip Dr., Swille
13799 Dec. 3, 1974	"	Judith	Lee + Raymond	G.	L. Alfred Vaughn	1011	252	2.15	Acres Howard Dr. near Real Est.
13845 Dec. 4, 1974	"			5-21-76 Inc. #30087	W.M. Clark, Jr.	1011	257		Contract for sale of
14117 Dec. 9, 1974	"				James E. Stevens ^{etal.}	1011	432		Lot 12 cor. Saluda Lake Rd. & Dr. Parker's Rd., Summit View, Dist. 2
14492 Dec. 12, 1974	"	Bobby	Nelle		J. W. Smith	1011	129		Sidney to Air Base, Grant Tp. Lot Roseman Hpts. Southern
14477 Dec. 12, 1974	"			Marcus E., ^{etal.}	Jared B. Beiers, ^{etal.}	1011	636		Lot 79 "Holly Springs" Sec. 2 Mullins
14592 Dec. 13, 1974	"			Linda A., ^{etal.}	"	1011	636		
"	"	David K.		Pearl ^{etal.}	Thomas J. League ^{etal.}	1011	703		Lot Edwards Rd. Chick Springs Tp.
"	"	Ernest			"	1011	703		
14729 Dec. 16, 1974	"	Frances G.			Marsha Hanna McGukin	1011	736		Ave. Queen, Chick Springs Tp. Lot cor. Hubert St. & South
14730 Dec. 16, 1974	"	Frances G.			Kathleen Hanna Martin	1011	737		Ave. Queen, Chick Springs Tp. Lot cor. Hubert St. & South
14731 Dec. 16, 1974	"	Frances G.			Alice Jane Hanna	1011	738		Ave. Queen, Chick Springs Tp. Lot cor. Hubert St. & South
14732 Dec. 16, 1974	"	Frances G.			George Vernon Hanna ^{III}	1011	739		Ave. Queen, Chick Springs Tp. Lot cor. Hubert St. & South
14733 Dec. 16, 1974	"	Frances G.			Susan Adella Hanna	1011	740		Ave. Queen, Chick Springs Tp. Lot cor. Hubert St. & South

INDIRECT or GRANTEE Index to Real Estate Deeds - Greenville County, S. C.

Open at Proper Tab according to First Letter or Letters of Name and refer to Buff Sub-Index sheet for page reference.

KEYS PRINTING CO., GREENVILLE, S. C.

FILE NUMBER DATE OF RECORD	GRANTEES FAMILY NAMES	GIVEN NAMES ABCDEFGH	GIVEN NAMES IJKLMNO	GIVEN NAMES PQRSTUVWXYZ	GRANTORS	BOOK	PAGE	NO. OF ACRES	BRIEF DESCRIPTION, LOCATION, ETC. (NOT WARRANTED)
14734 Dec. 16, 1924	Smith	Frances G.			Meyers Lee Hanna	1011	741		South Ave. Green, Chick Spgs. Tp. Int. Lot cor. Hubert St. & Ave. Green, Chick Spgs. Tp.
14735 Dec. 16, 1924	"	Frances G.			Beatrice Hanna Dickson	1011	742		Int. Lot cor. Hubert St. & South
14836 Dec. 17, 1924	"			Elmer King	Maggie O. Featherstone	1011	826		Lot "C" - St Marks Rd. "McDaniel Hts."
14804 Dec. 17, 1924	"			Saylor J.	Estelle T. Carter	1011	857		Lot 20 Cleveland St.
15179 Dec. 20, 1924	"			K. Lamont ^{etal.}	Joint Ventures, Inc.	1012	96		Lot 55
"	"			Marie R. ^{etal.}	"	1012	96		
15334 Dec. 23, 1924	"	G. Harold			William E. Myers ^{etal.}	1012	177	1.9	Liberty Methodist Church Acres. State Hwy 4 1/4 near Rd. Grove Sp.
15503 Dec. 27, 1924	"			ella yma B.	Alma P. Bayson Williams	1012	293		Lot 2 - 1/10 Acre Lindley Brookland Rd.
15668 Dec. 30, 1924	"	McLead Emmalen			Mennie N. McLead	1012	328	15.60	Acres Bethel Church Rd. near

