

INDIRECT or GRANTEE Index to Deeds — Greenville County, S. C.

Cott Family Name Index No. 75
Copyright 1949

To locate names, open at SURNAME INITIAL TAB and refer to Buff Sub-Index sheet for page reference.

Made by The Cott Index Company, Columbus, Ohio
Sold by Walker, Evans & Cogswell Co., Charleston, S. C.

()

FILE NUMBER DATE OF RECORD	GRANTEES FAMILY NAMES	GIVEN NAMES ABCDEFGH	GIVEN NAMES IJKLMNO	GIVEN NAMES PQRSTUVWXYZ	GRANTORS	BOOK	PAGE	No. of Acres	BRIEF DESCRIPTION, LOCATION, ETC. (Not Warranted)
7871 Mch. 31. 1950	Shaw			H. E.	Agalce W. Cooper	406	12		Extn. + Blackburn St. ^{Park} Isaques Lots 12 + 13, cor East North St St. City.
10459 Apr 27-1950	"			Joseph Elvin, Jr.	Charles J. Liles	408	143		Lots 1, 2 + 3, Blk H, Reid Monaghan Mills.
12495 May 20-1950	"			W. S.	Ronald B. Hock, etal	409	476		Lot 49, Sec 3, Donaldson St.
13417 " 31. 1950	"	Lora Lou			L. A. Mosely	410	444		West Boulevard, near City Lot cor. White Horse Rd. +
832 Jan. 10. 1951	"			H. E.	Central Realty Corp.	426	521		Isaques Park Lot 14, Blackburn St.
18592 Aug 13. 1951	"	Harold E + Jackie B.			Greenville Home Builders Inc.	440	4		Rackwood Park, City. Lot 79 Rackwood Drive.
20186 " 31. 1951	"	Claude G. etal			McBall Mfg. Co.	441	105		Lot 100 Auburn Rural College Heights, Butler Sp.
"	"	Francis, etal			" " "	441	105		
24584 Dec. 3. 1951	"	Claude M. etal			A. H. Harvey	446	481		Part Lot 92, White Horse Rd. - Greenville Sp.
"	"	Lora Lee, etal			" Mrs. C. F. James	446	481		
3973 Feb. 18. 1952	"			James H.	Nannie B. James	451	200	7	Road, which spans Sp. acres, Brushy Creek below Isaques Park.
6349 Mch. 17. 1952	"			H. E. etal	Central Realty Corp.	453	105		Lot 11, E. North St. Extn.
15104 July 7. 1952	"			J. E. Sr.	J. W. Cooper, etal	458	466		Isaques Park, also triangular Part Lot 1, East North St.
15362 " 10. 1952	"			J. Graham	Henry D. Salter, Jr.	458	547		University Park. Lot 112, Brookside Rural Road, Gantt Sp.
17835 Aug 13-1952	"	Annie Harris, etal			L. M. Mahon	460	527	8.1	Acres, Tract 2, White Horse
20492 Sep 16. 1952	"	Gerald H.			Central Develop Corp.	463	37		Lot 131, Bellwood St.

INDIRECT or GRANTEE Index to Deeds — Greenville County, S. C.

REG. U. S. PAT. OFFICE *Chas McCott* County Indexes Since 1888
An Identifying Trade Mark

To locate names, open at SURNAME INITIAL TAB and refer to Buff Sub-Index sheet for page reference.

Cott Family Name Index No. 75
Copyright 1949

FILE NUMBER DATE OF RECORD	GRANTEES FAMILY NAMES	GIVEN NAMES ABCDEFGH	GIVEN NAMES IJKLMNO	GIVEN NAMES PQRSTUVWXYZ	GRANTORS	BOOK	PAGE	No. of Acres	BRIEF DESCRIPTION, LOCATION, ETC. (Not Warranted)
24851 Nov. 10, 1952	Shaw			H. E.	Central Realty Corp.	466	333		Seagraves Park. Lot 8, East North St.
25382 " 17, 1952	"			H. E.	" "	467	19		University Circle. Lot 11 Blythwood Dr.
25916 " 22, 1952	"			H. E.	James Thurman Wilbanks	467	212		Rd. + David St. Stone Estate. Lots 53+54, Blk. E, cov. camp
26907 " 22, 1952	"			H. E.	" "	467	213		Stone Estate Lots 21+22 Blk. E, David St.
28008 Dec. 18, 1952	"			H. E.	H. M. YeARGIN	468	507		Grville Sp. Lot 24, Perry Road,
28841 " 31, 1952	"	Gerald H.			H. Lewis Stoner	469	269		Lot 130 Sellowood Dr.
397 Jan. 7, 1953	"			H. E.	Carl S. Matheny, et al	469	511		Murray Estate, which Spgs. Sp. Lots 71, 72, + 73 Blk. D, Lee Rd.
1894 " 26, 1953	"			H. E.	Louise P. Helms	471	27		Lot 42, Keith Dr. City
1857 " 26, 1953	"		Lee S. +	Robert V.	A. E. Holton	471	45		Forest, which Spgs. Sp. Lots 85+86, Sherwood,
2757 Feb. 5, 1953	"			William E.	Central Realty Corp.	471	441		Seagraves Park. Lot 15 Blakshum St.
3075 " 9, 1953	"		J. E. jr.		J. C. Stone, et al	472	39		Sec. 1, Stone Lake Heights, City Lot 32, Leberrest Drive,
5334 Mar. 7, 1953	"			H. E.	William J. Bates	474	27		University Heights, City Lot 112, Buena Vista St.
5442 " 9, 1953	"			Richard E. et al	J. C. Collins	474	36		
"	"		Ida Dominici, et al		" "	474	36		Lot 4, Old Esley Road.
7036 " 28, 1953	"		Lottie Belle V. + H. S.		David Lee Aston	475	215		Lot 11, West Ave. near City St. + Drayton Dr. University Heights
"	"			H. E.	C. Spencer Hillingham	479	319		Lot 65 Blk. F, cov. barrel, etc.

INDIRECT or GRANTEE Index to Deeds — Greenville County, S. C.

Cott Family Name Index No. 75
Copyright 1949

To locate names, open at SURNAME INITIAL TAB and refer to Buff Sub-Index sheet for page reference.

Made by The Cott Index Company, Columbus, Ohio
Sold by Walker, Evans & Cogswell Co., Charleston, S. C.

FILE NUMBER	DATE OF RECORD	GRANTEES FAMILY NAMES	GIVEN NAMES ABCDEFGH	GIVEN NAMES IJKLMNO	GIVEN NAMES PQRSTUWXYZ	GRANTORS	BOOK	PAGE	No. of Acres	BRIEF DESCRIPTION, LOCATION, ETC. (Not Warranted)
19831	Sep 5-1953	Shaw	Florence E.			S. Russell Stover	485	220		Lot 51 - Alpine Way.
28035	Dec 30-1953	"				H. E. Joel R. Horn, et al	491	192	14.54	acres Parkins Mill Rd. Isaquena Park.
970	Jan 14-1954	"				H. E. Central Realty Corp.	492	181		Lot 10, East North St. Extra.
4167	Feb 23-1954	"	Claude G. et al			McCall Manufacturing Co.	494	403		Lot 99, Auburn Circle. College Heights, Butler of
4190	" "	"	Frances, et al			" " " " " "	494	403		St. Monaghan Mill Village. Lot 79, Sec 3, Donelson
5181	Feb 23-1954	"	Lottie Bell V.			Jarvis H. Johnson, et al	494	426		Lot 138, Bellwood Dr. City College Heights
5822	" "	"				H. E. Henry H. Goldsherry	495	256		Lot 14 East North St. Extra.
6286	" 15-1954	"				H. E. McCall Mfg. Co.	496	77		Agreement to close road - Isaquena Park. Lot 112, DuPont Drive
8029	" 19-1954	"				H. E. et al Joel R. Horn, et al	496	221		3p. Lot 4, Dempsey St., Grant
8749	Apr 9-1954	"				H. E. Daisy R. Pulliam	497	360		(View strip off tract?) Paris mt. 3p. Tract 67, Old Buncombe Pl.
10803	" 19-1954	"				H. E. John D. Trotter	498	162		View area, Paris mt. 3p. Lot 10, Courtland Dr. High
10802	May 13-1954	"				H. E. et al Edigo H. Garrett	499	370		High View area, Paris mt. 3p. Lot 9, Courtland Dr. High
10801	" 13-1954	"				H. E. et al Frank H. Hollingsworth	499	372		Karen Dr. University of S.C. Lot 105 (Ch. of Lot) near Oakley R/W agreement, a
11431	" 13-1954	"				H. E. et al H. E. Young, et al	499	374		
16761	" 21-1954	"				H. E. William J. Bates	500	128		
16761	July 29-1954	"	L. M.			Southern Railway Co	505	45		

INDIRECT or GRANTEE Index to Deeds — Greenville County, S. C.

Cott Family Name Index No. 75
Copyright 1949

REG. U. S. PAT. OFFICE *Chas. McCall* County Indexes Since 1888
An Identifying Trade Mark

To locate names, open at SURNAME INITIAL TAB and refer to Buff Sub-Index sheet for page reference.

FILE NUMBER	GRANTEES FAMILY NAMES	GIVEN NAMES ABCDEFGH	GIVEN NAMES IJKLMNO	GIVEN NAMES PQRSTUVWXYZ	GRANTORS	BOOK	PAGE	No. of Acres	BRIEF DESCRIPTION, LOCATION, ETC. (Not Warranted)
17153 Aug 3, 1954	Shaw		Joe E. Jr.		B. Frank Mayfield	505	184		Dr. - Stone Lake Heights. Lot 33, Sec 1, Lakecrest
19442 " 28, 1954	"			H. H.	Robert N. Davis	507	99	.55	of an acre, Grove Sp.
21180 Sep 18, 1954	"			Virginia O.	James H. Shaw	508	287		Lot 79, Goodrich St. Augusta Heights.
21355 " 21, 1954	"			H. E.	Earle G. King	508	392		Lot 19, Hanerly Court -
21354 " 21, 1954	"			H. E.	Vera M. Goldsberry	508	396		Det. Lot 138, Bellwood Dr.
22493 Oct 4, 1954	"	Elvie S. + J. E.			M. H. Proffitt	509	318		Lot 44 Alpine Way, Essex Court. Pharant Valley.
25068 Nov 1, 1954	"		L. M.		Crytell H. Lynch	511	244		Lot 15, Pharant Ridge ave. Essex Court
26594 " 18, 1954	"	Elvie S. + J. E.			M. G. Proffitt	512	360		Lot 43 Alpine Way. Sec. 4, Piedmont Mtg. Co.
28564 Dec 13, 1954	"		Odell		Houston E. Thompson, et al	514	82		Lot 157, S. Side Main St. Lot 50 Ruby Dr. New Furman Heights
29951 " 31, 1954	"			H. E.	J. F. Finley	515	125		Lot 32, Blackstone Dr. Lot 44 Courtland Dr. + Village, which Spgs. Sp.
1910 Jan 21, 1955	"			Richard C.	Kenny C. Harding	516	520		Lot 3, Harding Dr. Bushhorn (Sylvan Hills)
7754 Feb 25, 1955	"	Henry J. Jr.			Charles F. Rice	521	267		Lot 70, Milton Dr. Saguenia Park.
11148 May 2, 1955	"			H. E.	Central Realty Corp.	524	283		Lot 7, East North St. Rutherford St.
18290 July 18, 1955	"		J. E. Jr.		J. E. Shaw, Sr.	530	119		Lot 3 + Part Lot 2 Belmont Heights
19344 " 29, 1955	"		Larry, et al	Victory, et al	Leslie + Shaw, Inc.	530	489		Lot 88 Hay Dr. Hay 2 Court, North Gardens.
23265 Sep 8, 1955	"		Robert,		Leslie + Shaw, Inc.	534	44		Lot 7, Sec 2, Azalea

INDIRECT or GRANTEE Index to Deeds — Greenville County, S. C.

Cott Family Name Index No. 73
Copyright 1949

To locate names, open at SURNAME INITIAL TAB and refer to Buff. Sub-index sheet for page reference.

Made by The Cott Index Company, Columbus, Ohio
Sold by Walker, Evans & Cogswell Co., Charleston, S. C.

FILE NUMBER	GRANTEES	GIVEN NAMES	GIVEN NAMES	GIVEN NAMES	GRANTORS	BOOK	PAGE	No. of Acres	BRIEF DESCRIPTION, LOCATION, ETC. (Not Warranted)
DATE OF RECORD	FAMILY NAMES	ABCDEFGH	IJKLMNO	PQRSTUVWXYZ					
23265 Sep. 8, 1955	Shaw		Lee Stewart, et al		Leslie + Shaw, Inc.	534	44		North Garden Lot 7, Sec. 2, Azalea Court.
25887 Oct. 4, 1955	"			H. E.	William J. Bates	536	71		University Heights - Lot 106, Karen Drive - Agreement - Memorandum of
25900 " 5, 1955	"		J. E. jr.		B. C. Reeves	536	140		Part Lot 1, cor. East North St + Prescott St. Inauguena Park, also Lot Prescott St. + Harrington Ak.
28493 Nov. 2, 1955	"	Harald E			J. E. Shaw, Sr.	538	96		
29386 " 11, 1955	"			Victor, et al Robert	Leslie + Shaw, Inc.	538	393		Sec. 2, North Gardens - Part Lot 7, Azalea Court -
666 Jan. 9, 1956	"	Elizabeth	Harris		O. L. Jones	542	454		Lot 2 Unit one, Augusta Rd. + Lot 9, Unit one Quirk Ave, Pine Crest Farms, Gantt Sp.
8785 Apr. 5, 1956	"	Harald E			J. E. Shaw, Sr.	549	328		Drill Sp. Lot, East North St.
9137 " 9, 1956	"		Ida Ann + R. E.		O. R. Durham	549	537		+ Bennett Sts. City - Lot 16, Blk. C, cor. Traction
10990 " 30, 1956	"		Jack, et al		Leslie + Shaw, Inc.	551	255		Belmont Heights - Lot 83 Kay Dr. Sec. 2
18730 July 23, 1956	"	Aaron C.			Henry J. Shaw, Jr.	557	469		Sylvan Hills - Lot 70, Malton Dr. -
19290 " 30, 1956	"	Elizabeth H.			J. C. Harris	558	174		Lots 21, 22 + Part Lot 1, East Augusta Drive - Augusta Arch
19949 Aug. 6, 1956	"		Joe E. jr.		James J. Long, et al	558	497	2.97 acres	Whisk Sp.

INDIRECT or GRANTEE Index to Deeds — Greenville County, S. C.

REG. U. S. PAT. OFFICE *Chas. McCott* County Indexes Since 1888
An Identifying Trade Mark

To locate names, open at SURNAME INITIAL TAB and refer to Buff Sub-Index sheet for page reference.

Cott Family Name Index No. 75
Copyright 1949

FILE NUMBER DATE OF RECORD	GRANTEES FAMILY NAMES	GIVEN NAMES ABCDEFGHIH	GIVEN NAMES IJKLMNO	GIVEN NAMES PQRSTUVWXYZ	GRANTORS	BOOK	PAGE	No. of Acres	BRIEF DESCRIPTION, LOCATION, ETC. (Not Warranted)
26701 Oct. 23. 1956	Shaw	C. Bruce, et al			Francis Jones, et al	564	30		} Lot 8 + Part Lot 9. Blk C. Supperary Lane. Mayfair Estates Spartanburg St. Lot cor. East North St. +
	"	Barbara H. et al			"	564	30		
29489 Nov. 27. 1956	"	Harold E.			J. E. Shaw, Sr.	566	163		
78 Jan. 2. 1957	"			H. E. et al	Leslie + Shaw, Inc.	568	161	99.1 acres	Acres Park Chick Spgs. Tp.
5777 Mch. 8. 1957	"		Jack E.		Mary C. Austin	572	423		Lot 25+. Mabel ave.
17024 July 18. 1957	"			H. E.	Leslie + Shaw, Inc.	580	405		Lots 9 + 10. Fair St.
17157 " 19. 1957	"			H. E.	J. H. Smart, et al	580	444		Fair St. Lot 22 cor. Meldon + + Part West 5. Ediga Phillips Est. Part West 5. Vance Edwards, Est.
20227 Aug. 26. 1957	"			H. E.	Leslie + Shaw, Inc.	583	47		View Land Co., Prop. Lot 45, Chandler St., Mt. Briar Heights
22211 Sep. 18. 1957	"		Jack E.		James H. Burns	584	318		Lot 10, Nova Dr. Pine Brook Extn.
22407 " 20. 1957	"		Jack E.		James F. Finley	584	373		Lot 31, Cardinal Dr.,
23516 Oct. 7. 1957	"			Jack et al.	H. J. Bidwell et al L. J. Babson, Jr. atty. in fact	585	275		Lot 20, Old Rutherford Rd. Mountain View Circle Chick Spgs. Tp.
24141 " 11. 1957	"	Daniel B. et al			L. J. Babson, by	585	492		St. Prop. P. L. Bruce. Lots 57 + 58. unnamed Monaghan Mills.
	"	Bettie H. et al			"	585	492		Lot 5, Sumner St. Victor. Rd. + Lee Rd. Chick Spgs. Tp.
27607 Nov. 25. 1957	"		J. E. Jr.		W. James Williams	588	231		48.496 acres cor Edwards
188 Jan. 3. 1958	"		Jack E.		Paul L. Fair, et al	590	273		
3049 Feb. 6. 1958	"			H. E. Jr. et al	James A. Barnes	592	269	48.496 acres	

INDIRECT or GRANTEE Index to Deeds — Greenville County, S. C.

64
64

Cott Family Name Index No. 75
Copyright 1949 A-141580


Open at Proper Tab according to First Letter or Letters of
Name and refer to Buff Sub-Index sheet for page reference.

Made by The Cott Index Company, Columbus, Ohio
Mfg. Cott Patent Index Systems—M

FILE NUMBER	DATE OF RECORD	GRANTEES FAMILY NAMES	GIVEN NAMES ABCDEFGH	GIVEN NAMES IJKLMNO	GIVEN NAMES PQRSTUVWXYZ	GRANTORS	BOOK	PAGE	No. of Acres	BRIEF DESCRIPTION, LOCATION, ETC. (Not Warranted)
3051	Feb. 6. 1958	Shaw			et al	Mary Banne Burmann	592	271	48.	+ Lee Rd. Chick Spg. Tp. 496 acres cor Edwards Rd.
2972	6. 1958	'			et al	Claude Phillip	592	296	48.	+ Lee Rd. Chick Spg. Tp. 496 acres cor Edwards Rd
7382	Mar. 31. 1958	'		Jack E		Basil C. Willingham	595	293		Spildare Estate Lot 31, Briarwood Blvd.
8591	Apr. 11. 1958	'		Joseph E. Jr		William D. McMill	596	198		Stone Ave + Rowley St. Unnumbered Lot Sec. 4. cor.
9251	19. 1958	'		Odell + Susie M		E. Mitchell Arnold	596	507		Greenacre Dale Lot 1, Allendale Lane
9398	21. 1958	'		Jack E.		F. B. Wood, et al	596	525		Lot 23, Blk. A, Bradley St. Greenacre Dale
9251	29. 1958	'		Katherine, et al		E. Mitchell Arnold	596	507		Lot 1, Allendale Lane
9693	24. 1958	'			H. E.	Leslie + Shaw, Inc	597	135		Daquena Oak Subd Lot 34, Blackburn St.
9700	24. 1958	'			H. E.	Leslie + Shaw, Inc	597	137		Heights, Butler Tp. Lot 37, Carter, Dr. Laurel acres, Sec. 2.
11322	24. 1958	'			H. E. et al	Leslie + Shaw, Inc	597	129		Lot 49, Lee Rd. Orchard
11321	May 12. 1958	'			H. E.	J. Louis Coward	598	169		Lot 14 Long Forest Dr. Rd. Prop. Opaton + Bridge
12802	12. 1958	'			H. E.	E. Inman, Master	598	179		Lot 14, Old Burnside Butter Tp.
14225	29. 1958	'			et al	Leslie + Shaw, Inc	599	201		Lot 105, Sauls Road. Bruce Heights
1907	Jan. 16. 1958	'		Jack E		C. C. Davis	600	192		Lot 7, Nora Dr.
2877	July 18. 1958	'		Jack, et al		Elmore J. Reese	602	236		J. H. Pac Mfg. Co. Lot 166, Fifth ave. Sec. 1
29. 1958	29. 1958	'		Jack E		B. F. Wood, et al	603	52		Blk. A, Bradley St. Re-Index - Lot 23.

INDIRECT or GRANTEE Index to Deeds — Greenville County, S. C.

REG. U. S. PAT. OFFICE *Chas. McCott* County Indexes Since 1888 An Identifying Trade Mark

 Open at Proper Tab according to First Letter or Letters of Name and refer to Buff Sub-Index sheet for page reference.

Cott Family Name Index No. 75
Copyright 1949 A-141580

FILE NUMBER DATE OF RECORD	GRANTEES FAMILY NAMES	GIVEN NAMES ABCDEFGHIJ	GIVEN NAMES JKLMNO	GIVEN NAMES PQRSTUVWXYZ	GRANTORS	BOOK	PAGE	No. of Acres	BRIEF DESCRIPTION, LOCATION, ETC. (Not Warranted)
5648 Aug 28, 1958	Shaw		Jack E		<i>et al</i> James Roy Garrett	605	177		Lot 34, Blythwood Dr. Blythwood Dr.
7675 Sep 22, 1958	"		Jack E		<i>et al</i> James Roy Garrett	606	474		Re: Index - Lot 34 White Oak.
8257 " 26, 1958	"		Jack E		Norris H. Ewell	607	134		Lot 20, Sawnee. St
8657 Oct 1, 1958	"		Larry G. <i>et al</i>		Jack E. Shaw	607	318	}	Lot 34, Blythwood Dr.
"	"		Joyce M. <i>et al</i>		" " <i>et al</i>	607	318		
9383 " 9, 1958	"		Jack E. <i>et al</i>		J. P. Hammond	608	85		Ave. - East Lyne Lots 21, 22, 19 + 20 Lindsey Dr. - Pine Brook Extn.
14076 Dec 3, 1958	"		Jack E. <i>et al</i>		Grace E. Greer	611	412		Part Lot 28, Runyon
14926 " 12, 1958	"		Jack E. <i>et al</i>		Leslie + Shaw, Inc.	612	209	}	Lot 22 Azalea Court, North Gardens, Butler Sp. Thornwood acres.
"	"		Larry G. <i>et al</i>		" " "	612	209		
15598 " 18, 1958	"			H. E.	Williams Land Co. Inc	612	463		Lots 3, 14, 15, 42, 49, 54 + 55 Lane, Asagreena Park.
17300 Jan 9, 1959	"		Jack E.		H. Carl Smith, <i>et al</i>	614	96		Lot 165, Kirkwood
17552 " 12, 1959	"		Larry G. <i>et al</i>		H. E. Shaw	614	207		Lot 3 Edwards Rd + Cuborne Lane, Thornwood Acres.
"	"		Jack E. <i>et al</i>		" " "	614	207		
19746 Feb 3, 1959	"	Ariail	<i>et al</i>		<i>et al</i> H. K. Stringfellow	616	186		Lot 3 Milk Ave. Kirkwood Heights.
"	"	Helen A.	<i>et al</i>		" " "	616	186		Grille. Sp.
22371 Feb 2, 1959	"		Joe E. Jr.		J. L. Greene	618	121		Lot, East Stone Ave.

INDIRECT or GRANTEE Index to Deeds — Greenville County, S. C.

Cott Family Name Index No. 75
Copyright 1949 A-141580

Open at Proper Tab according to First Letter or Letters of
Name and refer to Buff Sub-Index sheet for page reference.

Made by The Cott Index Company, Columbus, Ohio
Mfg. Cott Patent Index Systems—M

FILE NUMBER	GRANTEES FAMILY NAMES	GIVEN NAMES ABCDEFGH	GIVEN NAMES IJKLMNO	GIVEN NAMES PQRSTUVWXYZ	GRANTORS	BOOK	PAGE	No. of Acres	BRIEF DESCRIPTION, LOCATION, ETC. (Not Warranted)
DATE OF RECORD									
22808 Mar. 5-1959	Shaw			Jack E. et al	J. Russell Fowler	618	256		Cardinal Park, Chick Spg. Sp. Lot 42, Cardinal Dr.
23076 9-1959	"			H. E.	Leslie + Shaw, Inc.	618	391		North Gardens, Sec. 2, Butler Sp. Lots 20, 21 + 22, Part Lot 19
24519 23-1959	"			H. E.	H. N. Leslie	619	453		Dr. Sully, Broadleaf Forest Int. Lots 19 + 20, Forestwood
26838 Apr. 14-1959	"			Jack E. et al	L. N. Trammell et al	621	410		Lots 17, 18 + 19, old N. S. May 29, Taylors, Chick Spg. Sp.
27391 " 20-1959	"			H. E.	H. James Williams as sr.	622	76		252, Part of Avon Park. Lots 13, 16, 22, 36, 93, 143, 157 + Gardens, Sec. 2, Butler Sp.
28200 28-1959	"			Larry et al	H. E. Shaw	622	405		Lot 20, Aspen Court, North Part of Thornwood Acres.
29270 May 6-1959	"			Larry H. et al	H. N. Leslie	623	247		Lot 43, Longwood Dr. Estab. Chick Spg. Sp.
29736 " 11-1959	"			Jack E. et al	J. H. Jenkins	623	401		Lot 11, Ber. F. Tiffany Dr. Mayfair Cembroke Lane - Lots 4, 5, 6, 7, 8, 9, 10 + 11 Drive, City.
29840 " 12-1959	"			H. E.	Leslie + Shaw Inc	623	421		Lot 111, Longwood,
30353 " 18-1959	"			H. E.	Williams Land Com- pany, Inc.	625	115		Release + Waiver of Restriction Thornwood Acres, Sec. 2 Lot 103, Thornwood Dr. Main St. Taylors.
30731 20-1959	"			Joe E. et al	Ray Young	625	241		Lot + Int. Driveway, Park
31678 29-1959	"			Jack E.	Williams Land Co.	625	543		Lots 79, 82 + 127, Avon John B. Marshall, White Horse Rd. Part Lot 10, West 2, Estate
33429 Jan. 13-1959	"			Larry H. et al	J. H. Robinson	627	53		
33576 " 16-1959	"			H. E.	H. James Williams as sr.	627	115		
34184 " 19-1959	"			H. E.	James Edward Carter	627	481		

INDIRECT or GRANTEE Index to Deeds — Greenville County, S. C.

REG. U. S. PAT. OFFICE *Chas McCott* County Indexes Since 1888 An Identifying Trade Mark

Open at Proper Tab according to First Letter or Letters of Name and refer to Buff Sub-Index sheet for page reference.

Cott Family Name Index No. 75 Copyright 1949 A-141580

FILE NUMBER DATE OF RECORD	GRANTEES FAMILY NAMES	GIVEN NAMES ABCDEFGHIJ	GIVEN NAMES KLMNO	GIVEN NAMES PQRSTUVWXYZ	GRANTORS	BOOK	PAGE	No. of Acres	BRIEF DESCRIPTION, LOCATION, ETC. (Not Warranted)
50 June 26, 1959	Shaw			H. E.	James J. Eaton	628	203		S. L. Jones Est. Mt. Creek Rd. Southwestern cor. of West 3 Maysan Est. Chick Spgs Sp. Lot 12, Beh. 7, Duffany Dr.
1268 July 8, 1959	"			Jack E et al	J. H. Jenkins	629	107		
1667 " 18, 1959	"			Larry G et al	H. E. Shaw	629	332		
1969 " 15-1959	"			Joyce M et al	" " "	629	332		Lot 42, Longwood Drive near city
2597 " 21-1959	"			Jack E.	William Land Co. Inc. et al	629	485		Hornwood acres Sec 2 Lot 105, Merrywood Dr.
4043 Aug 3, 1959	"			Larry G.	H. E. C. L. Masters, Sr.	630	181	2.4	Acres Chick Spgs Sp. Estate O'Neal Sp Tract. Charles Dineath
4116 " 3, 1959	"			Larry G.	H. E. Shaw	631	120		Hornwood Acres Lot 15, Hornwood Dr.
6029 " 20, 1959	"	Harold E. et al			Botany Woods Inc.	632	253		Lot 26, Normandy Rd. Sec 1, Botany Woods Subd. Chick Spgs Sp
7415 Sep 3, 1959	"			Jacqueline B. et al	" "	632	253		
7414 " 3, 1959	"			Jack E.	Ray A. Bowen, et al	633	289		Lot 2, Forestwood Dr.
8186 " 11, 1959	"			Jack E.	Ray A. Bowen, et al	633	290		Lot 1, Forestwood Dr. Beh. a, Kane Estate
8374 " 14, 1959	"			Jack E.	Thomas E. Compton et al	634	88		Lots 21 + 22, David St. Spring Forest Estate
8615 " 16, 1959	"	Cynthia C.	Wade H.		Samuel Burton Clapp, Jr. Inc.	634	169		Lot 7, Spring Forest Dr. Hornwood Acres
8799 " 17, 1959	"			Jack E et al	H. E. Williams Land Co.	634	265		Lot 13, Hornwood Dr. Part of Broadleaf Forest
					H. James Williams	634	314		Lot 15, Forestwood Dr.

INDIRECT or GRANTEE Index to Deeds — Greenville County, S. C.

Cott Family Name Index No. 75
Copyright 1949 A-141580

Open at Proper Tab according to First Letter or Letters of
Name and refer to Buff Sub-Index sheet for page reference.

Made by The Cott Index Company, Columbus, Ohio
Mfg. Cott Patent Index Systems—M

FILE NUMBER DATE OF RECORD	GRANTEES FAMILY NAMES	GIVEN NAMES ABCDEFGHIJ	GIVEN NAMES KLMNO	GIVEN NAMES PQRSTUVWXYZ	GRANTORS	BOOK	PAGE	No. of Acres	BRIEF DESCRIPTION, LOCATION, ETC. (Not Warranted)
10058 Sep. 30. 1959	Shaw			Jack E	Thomas E. Compton Inc.	635	202		Druid St. Stone Estates Part Lots 23, 24, 25, 26 27 + 28, Sec 2.
10540 Oct. 5. 1959	"			H. E.	Williams Land Co Inc.	635	497		acres, Sec 2 Lot 66, Thornwood
10541 " 5-1959	"			H. E.	Williams Land Co Inc.	635	499		acres. Lots 29 + 51, Thornwood
10726 " 6-1959	"			Larry H.	Leo H. Hill	635	533		Lot 13, Thornwood acres
10723 " 6-1959	"			Jack E. et al	Leo H. Hill	635	534		acres, Sec 2 Lot 108, Thornwood
10737 " 6-1959	"			H. E.	Leo H. Hill	635	536		Forest Heights - Butler Sp. Lot 6, Yancy Dr. - Lake
10727 " 6-1959	"			Larry H.	Leo H. Hill	635	542		acres, Sec 2. Lot 110, Thornwood
11783 " 16-1959	"			H. E. et al	Dorman Steedly Williamson	636	451		Lot 38, Cammer Ave. city
12364 " 23-1959	"			H. E.	H. N. Leslie	637	137		Int. Lot 38, Cammer Ave
12368 " 23-1959	"			Jack E.	Ola Mae Barton et al	637	141		Lot 2 East Lee Road. Thornwood area, Chick Spg. Sp.
13029 " 30-1959	"			Larry H.	Williams Land Co. et al	637	390		Lot 110, Sec 2 Longwood Dr. Dr. Stone Lake Heights, Sec III
13483 Nov. 4. 1959	"	Gerald H.			A. M. Stone, et.	638	66		Lot 14 Stone Dr. + Stone Lake Blendale St. Blendale Hqts.
13888 " 7-1959	"	Delores B. James L.			Joe O. Chasping Inc.	638	205		Lot 22 + Part Lot 21 Part 2, Thornwood acres
13910 " 7-1959	"	"		Jack E. et al	Williams Land Co.	638	211		Lot 108, Merrywood Dr.
14320 " 12-1959	"	"		H. E.	Leslie + Shaw, Inc.	638	397		Lot 25, Essex Court
14627 " 14-1959	"	"		H. E. et al	Sara Ann H. Williamson	638	486		Lot 38, Cammer Ave.

INDIRECT or GRANTEE Index to Deeds — Greenville County, S. C.

REG. U. S. PAT. OFFICE *Chas. M. Catts* County Indexes Since 1888 An Identifying Trade Mark

Open at Proper Tab according to First Letter or Letters of Name and refer to Buff Sub-Index sheet for page reference.

Cott Family Name Index No. 75
Copyright 1949 A-141580

FILE NUMBER DATE OF RECORD	GRANTEES FAMILY NAMES	GIVEN NAMES ABCDEFGH	GIVEN NAMES IJKLMNO	GIVEN NAMES PQRSTUVWXYZ	GRANTORS	BOOK	PAGE	No. of Acres	BRIEF DESCRIPTION, LOCATION, ETC. (Not Warranted)
14593 Nov. 14-1959	Shaw			H. E. et al	Clark, Olin Riddle <i>et al</i>	638	506	11.22	Acres, Ikes Rd.
16379 Dec. 4-1959	"			Jack E et al	Mary C. Plummer	640	81		Millins St. Lot 25 cor. Sadson +
16408 4-1959	"			Jack E	H. James Williams	640	86		Hornwood acres - Lot 7, Drexmoore Dr.
16564 7-1959	"			H. E.	Williams Land Co.	640	181		Hornwood acres, Sec 2. Lot 89, Hornwood Dr.
16982 10-1959	"			Jack E	John Campbell, Jr. <i>et al</i>	640	323		Elizabeth Heights Lot 42, Herbert St.
17986 21-1959	"			Jack E	J. C. McCoy	641	100	24.2	also Lot 16, Oak Dr. acres, Chick Spg. Tr.
17984 21-1959	"			Jack E	J. C. McCoy	641	121	2.1	Acres, Lee Rd. -
18350 28-1959	"			Jack E et al	H. N. Leslie	641	288		Hornwood acres, Sec 2. Lot 95, Merrywood Dr.
20340 Jan. 18-1960	"			Jack E	Greenville Land Co. <i>Inc</i>	642	409		Sec 2, Orchard acres, Chick Spg. Tr. Lot 52, Fairhaven Dr. Part
21368 29-1960	"			H. E.	Leslie + Shaw, Inc.	643	327		Part Lot 6, Ikes Rd. acres, Sec 2, Chick Spg. Tr.
21439 29-1960	"			Larry H.	Greenville Land Co. <i>Inc</i>	643	357		Lot 70, Fairhaven Dr. Orchard Dr. - Hornwood acres.
21732 Feb. 2-1960	"			Larry H.	Leslie + Shaw, Inc.	643	499		Part Lot 41, Longwood Hornwood acres, Sec 1.
21939 3-1960	"			Larry H.	H. E. Shaw	643	535		Lot 29, Longwood Dr.
23435 22-1960	"	C. Bruce, et al			Roland Farkas	645	57		Part Lot 12, cor. Mont Vista Ave +
23800 25-1960	"	Barbara H. et al			" <i>et al</i>	645	57		Penn St. Sunny acres, Iras. Rest.
	"	Larry			Lester B. Richter, Jr. <i>et al</i>	645	222		Lot 7, Parson Ave

INDIRECT or GRANTEE Index to Deeds — Greenville County, S. C.

Cott Family Name Index No. 75
Copyright 1949 A-141580

Open at Proper Tab according to First Letter or Letters of
Name and refer to Buff Sub-Index sheet for page reference.

Made by The Cott Index Company, Columbus, Ohio
Mfg. Cott Patent Index Systems—M

FILE NUMBER	GRANTEES FAMILY NAMES	GIVEN NAMES ABCDEFGHIJ	GIVEN NAMES JKLMNO	GIVEN NAMES PQRSTUVWXYZ	GRANTORS	BOOK	PAGE	No. of Acres	BRIEF DESCRIPTION, LOCATION, ETC. (Not Warranted)
DATE OF RECORD									
25316 Mar. 16-1960	Shaw			Larry H. et al	Donald G. Preston	646	229		East Highlands Est. Lot 14, Sec 3, Blk 3, Jone ave.
25737 " 21-1960	"			Larry, et al	Joseph J. Hill William L. Burtz, atty in fact	646	401		Chick, Spgs. Tp. Lot 11, Howell St. - Green, Rd. - Parker Land Co.
26315 " 26-1960	"			H. E. et al	for H. J. Burtz Inc.	647	55		Tract 62 = 20.5 acres, Perry orchard acres -
26959 Apr. 1-1960	"			Jack E. et al	Greenville Land Co.	647	277		Lot 123, Clingstone Dr. - Part Sec 2
26898 " 1-1960	"			Jack E.	J. H. Stahl, et al	647	243		Lot 31, Selma St.
27580 " 8-1960	"			Larry H. et al	M. E. Gentry, et al	648	21		Parkview - Lot 4, Alaska ave.
28199 " 14-1960	"			H. E.	H. James Williams, Jr.	648	222		Park - Lots 23 & 181, Part of Avon (Myrtle St.) Prop. Melville Land Co.
28376 " 16-1960	"			Walter H.	Estel R. Fischer	648	319		Part Lot 1, Blk A, Mason St
29060 " 22-1960	"			Jack E. et al	William Lewis Farmer	648	550		Piedmont Park - Lot 126 Park ave -
29485 " 27-1960	"			Larry H.	H. E. Shaw	649	127		Rd. - Thornwood acres. Lot 49, Brushy Creek
29840 May 2-1960	"	Charles H. et al			Annie E. Dalton	649	275		Lot. Edgemont ave.
"	"	Beatrice, et al			"	649	275		
30472 " 4-1960	"			H. E.	Williams Land Co.	649	475		Sec. 3. Lot 83 Thornwood acres
30479 " 7-1960	"			Jack E.	Greenville Land Co. Inc.	649	499		Acres, Sec 2, Chick Spgs. Tp.
33360 Jan. 3-1960	"			Jack E. et al	H. E. Ford William L. Burtz, atty in fact	651	531		Lot 71, Fairhaven Dr. - Oakleaf Fair Heights, Butler Tp.
33503 " 6-1960	"			H. E. Jr.	H. J. Burtz, by	652	16		Lot 3, Blk C, Dakota Ave. Crossroad, Parker Land Co. Tract 62 = 20.5 acres, Burn

INDIRECT or GRANTEE Index to Deeds — Greenville County, S. C.

REG. U. S. PAT OFFICE *DeWitt* County Indexes Since 1888 An Identifying Trade Mark

Open at Proper Tab according to First Letter or Letters of Name and refer to Buff Sub-Index sheet for page reference.

Cott Family Name Index No. 75 Copyright 1949 A-141580

FILE NUMBER DATE OF RECORD	GRANTEES FAMILY NAMES	GIVEN NAMES ABCDEFGH	GIVEN NAMES IJKLMNO	GIVEN NAMES PQRSTUVWXYZ	GRANTORS	BOOK	PAGE	No. of Acres	BRIEF DESCRIPTION, LOCATION, ETC. (Not Warranted)
33498 Jun. 6-1960	Shaw		Jack E.	et al	Samuel Gus Rainer	652	31		Pinehurst Dr. Subj of Pinehurst Part Lots 4 + 5, cor Lee Rd. + Sam Sansi Heights.
33724 " 7-1960	"		Jack E.		Preston L. Champion	652	153		Lot 41, Skyland ave. Park
1030 July 7-1960	"			H. E.	Leslie + Shaw, Inc.	654	143		Lots 5, 8 + 34, Sharon Acre.
11496 " 12-1960	"		Larry G.		H. N. Leslie	654	330		Lot 50, Thornwood
1895 " 15-1960	"		Jack E.		H. E. Shaw, Jr.	654	478		Lot 36, Sec 2 Pinehurst.
2102 " 18-1960	"		Jack E.	et al	Piedmont Land Co. Inc.	655	5		Dr. Plat 1, Homestead Acre. Lot 44, in Homestead Dr. + Haverhurst
2834 " 26-1960	"		Larry G.		Greenville Land Co. Inc.	655	277		Orchard Acre, Part Sec. Lot 57, Fairhaven Dr.
3883 Aug. 6-1960	"		Martha C.		Paul Gerald Jones	656	237		Sec. 2, Fairview Sp. Int. Lot 4, Mysan Heights
4536 " 12-1960	"			H. E., Jr.	Louis J. Fennell	656	481		Lots 21, 22, 23, 24, 25, 26, 27, 28, 39 + 40 (6.28 acres) Prop. Curtis G. Henderson, O'Neal Jf Heights
4783 " 16-1960	"			H. E.	Leslie + Shaw, Inc.	657	15		Lot 52, New Furman
4782 " 16-1960	"			H. E.	Leslie + Shaw, Inc.	657	17		Lot 27, Essex Court Thornwood Acre Sec. 2.
4798 " 16-1960	"			H. E.	Williams Land Co.	657	19		Lot 82, Leafwood Dr. Heights, Sec. 2.
4785 " 16-1960	"			H. E.	Leslie + Shaw, Inc.	657	21		Lot 131, Belmont
5360 " 23-1960	"			H. E.	H. E. Shaw, Jr.	657	284		Lot 20, Pinehurst, Sec. 2.
5946 " 30-1960	"		Jack E.		David K. Holliday	657	525		Int. Alleyway Lot. Watts Court.

INDIRECT or GRANTEE Index to Deeds — Greenville County, S. C.

Cott Family Name Index No. 75
Copyright 1949 A-141589


Open at Proper Tab according to First Letter or Letters of
Name and refer to Buff Sub-Index sheet for page reference.

Made by The Cott Index Company, Columbus, Ohio
Mfg. Cott Patent Index Systems—M

FILE NUMBER	GRANTEES FAMILY NAMES	GIVEN NAMES ABCDEFGH	GIVEN NAMES IJKLMNO	GIVEN NAMES PQRSTUVWXYZ	GRANTORS	BOOK	PAGE	No. of Acres	BRIEF DESCRIPTION, LOCATION, ETC. (Not Warranted)
DATE OF RECORD									
6477 Sep. 3-1960	Shaw		Jack E		Paul Edney, et al	658	155		North of Green Lot Pine Street Extn.
6480 3-1960	"		Jack E		Paul Edney	658	163		North of Green Lot Pine St. Extn.
6940 9-1960	"		Jack E	Inc Builders	Secretary of State	658	338		Charter
6965 9-1960	"			Thomas, Jr William	M. H. Fore	658	363		Acres, Route 3 Lot 106 Haley Dr. Augusta
6891 9-1960	"		Jack E, et al		Leslie + Shaw, Inc.	658	321		3, Richard Acres Lot 199, Hartsville St. Sec
6968 9-1960	"		Jack E.		Wyatt E. Tompkins	658	349		Mountain View Acres Lot 14-a, Woodland Dr.
7583 16-1960	"			H. J. Jr.	J. C. Hale, et al	659	85		Lot 4, Lewis Court.
8276 23-1960	"		Jack E. Bldg. Inc.		H. E. Shaw, as Jr.	659	340		Sec 2. Lots 23, 24 + 37, Pinchurst
8277 23-1960	"		"		H. E. Shaw	659	342		Hornwood acres, Sec 2. Lot 89, Hornwood Dr.
8734 29-1960	"		"		Grady Ansel Hawkins	659	539		San Joni Heights Lot 108, Marriat Ave.
8924 Oct. 1-1960	"		Jack E et al		Piedmont Land Co.	660	63		Homestead acres. Lot 43, Ravenhurst Drive
9379 6-1960	"		"	H. E.	H. James Williams,	660	236		Arms Park Lots 86, 136, 103, 131, 206 + 61
10294 17-1960	"		"	William	Jack E Shaw	661	107		Isaquina Park - City Lot 165, Kirkwood Lane
11268 27-1960	"	Harold E	"		Central Realty Corp	661	479		Consent + Release agreement on small triangular lot cor
11406 28-1960	"	"	Jack E et al		H. E. Shaw	661	479		Prescott St + Harrington Ave. Isaquina Park + Adj. Prop
	"	"	"		"	661	501		Pinchurst Lot 20, Vista Dr. Sec 2,

INDIRECT or GRANTEE Index to Deeds — Greenville County, S. C.

REG. U. S. PAT. OFFICE *Chas. McCatt* County Indexes Since 1888 An Identifying Trade Mark

 Open at Proper Tab according to First Letter or Letters of Name and refer to Buff Sub-Index sheet for page reference.

Cott Family Name Index No. 75
Copyright 1949 A-141580

FILE NUMBER DATE OF RECORD	GRANTEES FAMILY NAMES	GIVEN NAMES ABCDEFGHIJ	GIVEN NAMES JKLMNO	GIVEN NAMES PQRSTUVWXYZ	GRANTORS	BOOK	PAGE	No. of Acres	BRIEF DESCRIPTION, LOCATION, ETC. (Not Warranted)
11406 Oct. 28. 1960	Shaw		Larry G.,	et al	H. E. Shaw	661	501		Pinehurst Lot 20, Vista Dr Sec 2
11395 " 28. 1960	"		Jack E.,	et al	Robert M. Nunn ^{et al}	661	509		Lots 46 + 47 cor Paris Mountain ave + Newland ave.
11414 " 28. 1960	"		Larry H.,	et al	" "	661	509		ave.
11414 " 28. 1960	"		Jack E.,	et al	Greenville Land Co. ^{Inc.}	661	511		Lot 69, Fairhaven Dr. Orchard acres. Sec 2
"	"		Larry H.,	et al	" "	661	511		Chick Spg. Dr. Rd. + Irene Circle.
11813 Nov. 2. 1960	"		Jack E.,	Builders ^{Inc.}	William B. Ducker	662	114		Lot cor Old Buncombe Oakland Terrace.
11818 " 2. 1960	"		Jack E.,	Builders ^{Inc.}	J. D. Barron	662	113		Lot 29, Zelma Dr.
13341 " 21. 1960	"		Jack E.,	et al	J. C. Smock, et al	663	267		Lot 7, Ber N Watts ave. Sec. 2.
13948 " 29. 1960	"		Jack E.,	Builders ^{Inc.}	H. E. Shaw, as Tr.	663	520		Lot 30, Pinehurst.
14827 Dec 8. 1960	"		"	"	H. E. Shaw, as Tr.	664	291		Lot 10, Sec 2, Pinehurst Forest, Dr.
14971 " 8. 1960	"		"	"	Julian B. Barron ^{et al}	664	292		Part Lot 39, Long
15685 " 19. 1960	"		James L.,	et al	J. H. Mauldin	665	41		Lot 28, Azalea Court Pleasantburg Forest.
"	"		Nancy M.,	et al	" "	665	41		
15781 " 20. 1960	"		Jack E.,	Builders ^{Inc.}	H. E. Shaw, as Tr.	665	73		Sec 2. Lot 40, Pinehurst.
15783 " 20. 1960	"		Jack E.,	et al	H. E. Shaw, as Tr.	665	74		Lot 38, Pinehurst. Sec. 2.
"	"		Larry H.,	et al	" "	665	74		

INDIRECT or GRANTEE Index to Deeds — Greenville County, S. C.

Open at Proper Tab according to First Letter or Letters of Name and refer to Buff Sub-Index sheet for page reference.

FILE NUMBER	GRANTEES FAMILY NAMES	GIVEN NAMES ABCDEFGH	GIVEN NAMES IJKLMNO	GIVEN NAMES PQRSTUWXYZ	GRANTORS	BOOK	PAGE	No. of Acres	BRIEF DESCRIPTION, LOCATION, ETC. (Not Warranted)
DATE OF RECORD									
16006 Dec. 22-1960	Shaw		Jane L		H. N. Leslie	665	143		Part Lot 8, Gordon St. Mountain view Acres
16573 " 31-1960	"		Jack E. Builders, Inc.		Jack E. Shaw	665	407		Lot 14, a, Woodland Dr. Alleyway
16571 " 31-1960	"		"	"	Jack E. Shaw	665	408		Lot - North Court + Int.
17403 Jan. 11-1961	"			H. E.	H. E. Shaw, Jr.	666	209		Lot 26, Pinchurst, Sec. 2. F. H. Pac Mfg. Co.
18095 " 19-1961	"		Jane L.		H. N. Leslie	666	466		Lot 43 "C" St. Sec. 1 ave - Fair Heights.
18213 " 20-1961	"		Jack E.		Herbert E. Rudd	666	503		Lot 3 Blk C Dakota Apt. Sec. 2 Chick Spg. Sp.
20432 Feb. 16-1961	"		Jack E. Builders, Inc.		Grville Land Co.	668	281		Lot 118, Clingstone Dr. Ireland
21955 Mar. 7-1961	"		Jack E. Builders, Inc.		H. E. Shaw, Jr.	669	288		Lot 9, Pinchurst, Sec. 2. Pettus Ave. Sans Senei Hgts
21972 " 7-1961	"		Jack E. Builders, Inc.		James B. Ball	669	371		Lot 68, Map 2, Senator
22183 " 9-1961	"		Jack E. et al		J. P. Waldrop	669	449		Part Lots 4 + 5 - Lindal Road
23069 " 20-1961	"		Larry G. et al		"	669	449		
23403 " 29-1961	"		Jack E. et al		Roy E. Caskey	670	201		Lot 3 Perry Rd - Prop. L. A. Mosley
23917 " 29-1961	"		Larry G. et al		"	670	201		
24453 Apr. 4-1961	"		Jack E.		H. E. Shaw, Jr.	671	4		Sec 2, Pinchurst Lot 39, Linden Drive - Woodland Acres Sec 2 Chick Spg. Sp.
			Jack E. et al		Grville Land Co.	670	521		Lot 115, Clingstone Dr Woods, Sec III Chick Spg. Sp.
				H. E.	Botany Woods, Inc	671	195		Lot 170, Stonebrook Dr - Botany

INDIRECT or GRANTEE Index to Deeds — Greenville County, S. C.

Open at Proper Tab according to First Letter or Letters of Name and refer to Buff Sub-Index sheet for page reference.

FILE NUMBER DATE OF RECORD	GRANTEES FAMILY NAMES	GIVEN NAMES ABCDEFGH	GIVEN NAMES IJKLMNO	GIVEN NAMES PQRSTUVWXYZ	GRANTORS	BOOK	PAGE	No. of Acres	BRIEF DESCRIPTION, LOCATION, ETC. (Not Warranted)
24777 Apr 8-1961	Shaw		Larry		Grville Land Co. Inc	671	375		Orchard Acres Chick Spgs. Sp. Lot 59, Fairhaven Dr, Sec. 2
27223 May 4-1961			Jack E. et al		Grville Land Co. Inc.	673	131		Acres, Sec 2, Chick Spgs. Sp. Lot 103, Ridge Spring St. Orchard
27295 5-1961		Gerald H			H. S. Bradley	673	189		Lot Twin Lake Rd.
27978 May 12-1961			Jack E. et al		H. E. Shaw	673	413		Lot 32 Vista Dr. Pinchurst. sec 2
"	"		Larry H. et al		"	673	413		"
27979 12-1961			H. E.		H. E. Shaw, as Jr.	673	414		Lot 32 Pinchurst, Sec 2 Cypsa Loma Estates.
28151 15-1961			Jack E. Builders, Inc.		Albert Clifton O'Shelds	673	505		Lot 27, Courtney Circle White Lane, near City.
29156 25-1961			"		Julian H. Smith, Jr.	674	399		Lot 16 cor. Dorman Rd + Bob (now Alladin St.)
29478 30-1961			H. E.		Marie V. Finley	675	13		Lots 18 + 19 Kroone St. Orchard Acres, Sec 2, Chick Spgs. Sp.
29529 30-1961			Ida A. + Richard		Leslie + Shaw, Inc.	674	544		Lot 122, Clingstone Dr.
30198 June 6-1961			Jack E. et al		Reuben G. Jolley	675	257	2.24	Acres, Julian Road. Ang. Fair Heights, Butler Sp.
30479 7-1961			Jack E. et al		J. M. Hatchette	675	364		Lot 16, Blk. B, Bleckley Orchard Acres, Chick Spgs. Sp.
30782 13-1961			Jack E. et al		Grville Land Co. Inc.	675	483		Lot 105, Ridge Spgs. St. Sec 2 Homestead Acres.
30781 13-1961			Jack E. Bldr, Inc.		Piedmont Land Co.	675	487		Lot 48, Narendurst, Dr. Acres, Sec 2, Chick Spgs. Sp.
30886 14-1961			Larry H.		Grville Land Co Inc	675	523		Lot 156, Orchard Dr, Orchard Colonia Co.
31661 23-1961			Larry H. et al		A. L. Hardrick	676	328	2.56	Acres, Oak St. Prop.

INDIRECT or GRANTEE Index to Deeds - Greenville County, S. C.

6-4

Open at Proper Tab according to First Letter or Letters of Name and refer to Buff Sub-Index sheet for page reference.

KEYS PRINTING CO.

FILE NUMBER	DATE OF RECORD	GRANTEES FAMILY NAMES	GIVEN NAMES ABCDEFGHIJ	GIVEN NAMES KLMNOP	GIVEN NAMES QRSTUVWXYZ	GRANTORS	BOOK	PAGE	No. OF ACRES	BRIEF DESCRIPTION, LOCATION, ETC. (NOT WARRANTED)
31661	Jun 23. 1961	Shaw		Jack E., et al		A. L. Hardrick	676	328	2.56	Colonia Co. Acres, Oak St. Prop.
4285	Aug. 14. 1961	'		Jack E. et al		Thomas Jefferson Shipman	680	6		Lot 92 Bayne Dr. - View Point Place.
"	"	"		Larry H. et al		"	680	6		"
4281	14-1961	'		Jack E.		Carolina Rentals Inc.	680	17		Lot 1, East Lee Rd
4345	" 15-1961	'		Jack E. et al		Formerly Kathryn K. Harbin Kathryn K. Ayers	680	59		Lot 38 White Oak Dr. University Circle -
"	"	"		Larry H. et al		"	680	59		"
4648	17-1961	"		Jack E. Bldg. Inc.		H. E. Shaw, Jr	680	182		Sec. 2, Pinshurst Lot 11, Linders Drive
4833	19-1961	"		Jack E. Bldg. Inc.		Evelyn S. Stratanaski	680	303	2.65	Acres Old White Horse Rd. Plot 1, Homestead. acres
6441	Rep. 8. 1961	"		Jack E. et al		Piedmont Land Co.	681	381		Lot 49 Havenhurst Dr. Ave. City
6876	" 13-1961	'		Jack E. et al		John A. Marlar	682	17		Lot 139 Woodville Blk. D Buena Vista
7213	" 18-1961	"		Larry H.		Anna C. Campbell	682	149		Lots 12 + 13 Sutton Dr. - Lee Rd. Oakwood Acres.
7622	" 21-1961	'		Jack E.		Leslie + Shaw, Inc.	682	321		Lot 15, Live Oak Hwy + East beyond Acree Chick Spgs. Dr.
8533	Oct. 2. 1961	"		Jack E. et al		Yville Land Co. Inc.	683	181		Lot 136, Northway Dr. Sec 2 Homestead. acres.
10016	" 18-1961	"		Jack E. et al		H. E. Shaw, Jr	684	259		Lot 11, Homewood ave. Homestead acres.
10015	" 18-1961	"		Jack E. et al		Piedmont Land Co	684	246		Lot 11, Homewood ave. Green Chop - Chick Spgs. Dr.
11161	" 31-1961	'		Jack E. Bldg. Inc.		M. E. Howell	685	243		Lot 57 Adelaide Dr. Wellington

INDIRECT or GRANTEE Index to Deeds - Greenville County, S. C.

Open at Proper Tab according to First Letter or Letters of
Name and refer to Buff Sub-Index sheet for page reference.

KEYS PRINTING CO.

FILE NUMBER	GRANTEES FAMILY NAMES	GIVEN NAMES ABCDEFGH	GIVEN NAMES IJKLMNO	GIVEN NAMES PQRSTUVWXYZ	GRANTORS	BOOK	PAGE	NO. OF ACRES	BRIEF DESCRIPTION, LOCATION, ETC. (NOT WARRANTED)
11666 Nov. 6-1961	Shaw		Jack E.	Bledsoe, Inc	et al Lulie + Shaw, Inc.	685	466		Orchard acres, Chick Spgs. Sp. Lot 155, Northway Dr. Sec 3
11867 " 7-1961			Laura Bell		Billie C. Patton	686	15		To Spgs. Fairview Sp. Lot 1, Blk A, Fork Rd.
12790 " 17-1961	"		Jack E.	et al	Grille Land Co. Inc	686	411		Acres, Sec 3, Chick Spgs. Sp. Lot 144, Northway Dr, Orchard
12798 " 17-1961	"		Jack E.	Bledsoe, Inc.	Grille Land Co. Inc	686	424		Acres, Sec 2 Chick Spgs. Sp. Lot 154, Northway Dr, Orchard
14281 Dec. 6-1961	"		Jack E.	Bledsoe, Inc.	Lulie + Shaw, Inc	688	53		St. Sec. 3 Orchard Acres. Lot 225, Hartsville
14780 " 12-1961	"		Jack E.	et al	Lulie + Shaw, Inc.	688	274		Sec. 3 Orchard Acres. Lot 203, Hartsville St.
15184 " 15-1961	"		Larry B.	et al	Uma Mae Lane	688	433		Lot 5, Chain ave. near City
17089 Jan. 9-1962	"		Jack E.	et al	(Robert)	688	433		St. Angusta Road Hills.
17874 " 18-1962	"		Jack E.	Bledsoe, Inc	R. J. Cash, et al	690	66		Lot 79 + Part Lot 80, Long Hill Shamwood Acres, Sec. 2.
19567 Feb. 8-1963	"			H. E.	Williams Land Co.	690	479		Lots 26, 48, 70, 71, 80 + 87. Wellington Green, Chick Spgs. Sp
19743 " 9-1962	"		Jack E.	et al	M. E. Howell	692	16		Lot 55, Adelaide Dr.
21439 Mar 1-1962	"			H. E.	M. E. Howell	692	71		Agreement. Road, Glenn Farms.
23273 " 21-1962	"			H. E.	et al James L Taylor	693	334		Lot 13 B, Sec. C Glenn Orchard acres, Sec 2, Chick Spgs. Sp.
24074 " 29-1962	"		Larry B.		Greenville Land Co. Inc.	694	499		Lot 104, Ridge Springs St (Kessler St.) Pine Brook subd.)
24946 Apr. 6-1962	"		Jack E.	et al	Charles R. Mabry, et al	695	253		Lot 22, Elgine, ave. (formerly Homestead Acres.
	"		Larry B.		Piedmont Land Co.	695	533		Lot 38, Havenhurst Dr.

INDIRECT or GRANTEE Index to Deeds - Greenville County, S. C.

Open at Proper Tab according to First Letter or Letters of Name and refer to Buff Sub-Index sheet for page reference.

KEYS PRINTING CO.

FILE NUMBER	DATE OF RECORD	GRANTEES FAMILY NAMES	GIVEN NAMES ABCDEFGH	GIVEN NAMES IJKLMNO	GIVEN NAMES PQRSTUWXYZ	GRANTORS	BOOK	PAGE	No. OF ACRES	BRIEF DESCRIPTION, LOCATION, ETC. (NOT WARRANTED)
25541	Apr 16-1962	Shaw		Jack E., et al		Greenville Land Co. Inc.	696	295		Orchard Acres, Sec 2 Chick Spgs Lot 102 Ridge Spring St.
25595	" 16-1962	"		Jack E. Bldrs, Inc		M. E. Howell	696	272		Chick Spgs. Tp. Lot 58 Wellington Green
26133	" 23-1962	"		Jack E. Bldrs, Inc.		M. E. Howell	696	486		Chick Spgs Tp. Lot 60 Wellington Green
27081	May 2-1962	"		Larry G.		Greenville Land Co. Inc	697	257		Acres, Sec 2, Chick Spgs Tp. Lot 150 Northway Dr. Orchard
27661	" 9-1962	"		Larry G.		H. E. Shaw	697	494		Acres, Sec 2 Lots 80+87, Thornwood East Lynne Add. Butler Tp.
27665	" 9-1962	"		Larry G.		Claude E. Guest, Jr.	697	502		Lot 132 Anivetauk St.
28103	" 14-1962	"		Jack E. Bldrs, Inc		Wesley M. Garrett	698	186		Elizabeth Dr. - Prof Robert J. Edwards. Lot 234+ Part Lot 235.
30031	June 4-1962	"			H. E.	H. G. Hawkins, et al	699	376		Tract Old Spgs - Hwy Ward 1 City.
31174	" 16-1962	"		Jack E. Bldrs, Inc		Katherine L. Wood	700	255		Lot Robinson St. Wellington Green Chick Spgs.
31705	" 23-1962	"		Jack E. Bldrs, Inc.		M. E. Howell	700	511		Lot 75 Adelaide Dr. - Acres
844	July 5-1962	"			H. E.	Leslie + Shaw, Inc.	701	353		Lots 45, 48 + 54 Oakwood City.
2063	" 18-1962	"			H. E.	Irene C. Jones et al	702	388		Lot - Mountain alley. Dr. - Margaux Estates
2505	" 24-1962	"		Larry G.		Randolph J. Saxon	703	19		Lot 18, Blk A, Piccadilly
2538	" 24-1962	"			Tommy	Mrs. Ruby Pennington	703	26		Lot 17 Durham St. Homestead Acres
2624	" 25-1962	"		Jack E. Bldrs, Inc.		H. E. Shaw, as Tr.	703	55		Lot 16 Homewood - are. Homestead Acres
3475	Aug 3-1962	"		Jack E., et al		H. E. Shaw, as Tr.	703	499		Lot 19 Homestead Dr.

INDIRECT or GRANTEE Index to Deeds - Greenville County, S. C.

Open at Proper Tab according to First Letter or Letters of Name and refer to Buff Sub-Index sheet for page reference.

KEYS PRINTING CO.

FILE NUMBER DATE OF RECORD	GRANTEES FAMILY NAMES	GIVEN NAMES ABCDEFGHIJ	GIVEN NAMES JKLMNOPQ	GIVEN NAMES RSTUVWXYZ	GRANTORS	BOOK	PAGE	No. OF ACRES	BRIEF DESCRIPTION, LOCATION, ETC. (NOT WARRANTED)
4579 Aug 15-1962	Shaw		Larry G.		Grille, Land Co, Inc.	704	365		Orchard Acres, Sec. 2 Chick Spgs. Lot 132, Ridge Spring St.
4594 " 15-1962	"		Jack E Bldrs, Inc.		Harold C. Spivey	704	368		Dr. Mayfair Estate. Lots 26+27 Belk D Mayfair
4710 " 16-1962	"		Larry G.		Sallie H. Batson	704	432		Saus Bonie Heights Lots 180+181, Langston Dr.
4922 " 20-1962	"		Jack E. Bldrs, Inc.		Botany Woods, Inc.	705	13		Dr. Botany Woods, Sec. VII Lot 312, Bridgewater
5599 " 27-1962	"		Larry G.		Piedmont Land Co.	705	277		Homestead Acres Lot 10, Homewood Ave.
9032 Oct 4-1962	"		Ida Mae C.		Charles E. Clement	708	134		Austin 2 nd Lot 130, Morton Ave.
9227 " 5-1962	"		Larry G.		C. S. Boling, et al	708	207		Lane Super Hwy Home Sites Part Lot 46 Bob White
9977 " 15-1962	"		Jack E. Bldrs, Inc.		M. E. Howell	709	35		Green, Chick Spgs. 2 nd Lot 59, Adelaide Dr. Wellington
11504 " 31-1962	"		Jack E. Bldrs, Inc.		E. E. Weaver	710	83		Eastwood Terrace. Lot 4, Eastwood Court.
12439 Nov. 9-1962	"		Larry G.		Piedmont Land Co	710	350		Lot 9, Homestead Acres.
12440 " 9-1962	"		Larry G.		M. E. Shaw, as Tr.	710	359		Lot 9, Homestead Acres.
14300 Dec. 3-1962	"		Larry G.		Grille, Land Co, Inc.	712	9		Orchard Acres, Sec. 2 Chick Spgs. Lot 131 Ridge Spring St.
14308 " 3-1962	"		Martha A.		M. E. Shaw	712	13		Acres. Lot 26, Thornwood
15441 " 14-1962	"		Jack E. Bldrs, Inc.		Greenville Land Co	712	434		Orchard Acres, Sec. 2, Chick Spgs. Lot 100 Ridge Spring St.
16720 Jan 2-1963	"		Martha A.		Williams Land Co.	713	418		Thornwood Acres, Chick Spgs. Int. Lot 26, Dreemore Dr.
17806 " 14-1963	"		Jack E Bldrs, Inc.		Leslie + Shaw, Inc.	714	297		Mildaire Estate. Lot 40, Sheraton Court

INDIRECT or GRANTEE Index to Deeds — Greenville County, S. C.

Open at Proper Tab according to First Letter or Letters of Name and refer to Buff Sub-Index sheet for page reference.

FILE NUMBER	GRANTEES FAMILY NAMES	GIVEN NAMES ABCDEFGH	GIVEN NAMES IJKLMNO	GIVEN NAMES PQRSTUWXYZ	GRANTORS	BOOK	PAGE	No. of Acres	BRIEF DESCRIPTION, LOCATION, ETC. (Not Warranted)
DATE OF RECORD									
17957									St. Buena Vista
Jan. 16-1963	Shaw		Jack E.	Bldrs. Inc.	William O. Saunders <i>et al</i>	714	443		Lots 14+15, Blk B, Mayflower
20326									Lot 19, Elaine Ave.
Feb. 11-1963	"		"	"	Billy H. Craen	716	237		Hamstead Acres
20642									Lot 46, Waverhurst Dr.
" 14-1963	"		Larry G.		Piedmont Land Co.	716	370		Spec. Chick Spgs. Tr.
20922									Lot 44, James St. near
" 18-1963	"		Larry G.		Earle M. Jones	716	472		Spgs. Tr.
"	"		Larry G.		<i>et al</i> Matthew E. Jones	716	477		Lot 45, James St. Chick
21358									Amendment (from Leslie & Shamir)
" 22-1963	"			H. E. Inc.	Secretary of State	717	12		Changing name by way of
21534									Add. Wildair, Est.
" 25-1963	"		Jack E.	Builders, Inc.	H. N. Leslie, Inc.	717	185		Lot 42, Operators Court
21820									Wellington Green Chick Spgs.
" 28-1963	"		Jack E. et al		M. E. Howell	717	344		Lot 84, Rollinggreen Rd.
22052									Lots 3+27, Clemson Ave.
Mar. 2-1963	"		Jack E.	Bldrs. Inc.	H. N. Leslie, Inc.	717	399		
22396									Lots 5+30, Clemson Ave.
" 6-1963	"				H. E. Inc.	718	3		Guena Vista
23505									Lots 6+7, Mayflower &
" 18-1963	"		Jack E.	Bldrs. Inc.	Carl B. Harper Jr.	718	385		Unit 1, Canterbury Hills
24496									Lot 7, Camelback Road
" 28-1963	"				H. E. Inc.	719	225		Unit 1, Canterbury Hills
24497									Lot 10, Camelback Road
" 28-1963	"				H. E. Inc.	719	226		Grand View, Hillville Tr.
25089					<i>et al</i>				Lot 26, Crestmore Dr.
Apr. 3-1963	"				H. E. Inc.	719	459		DeWood Acres #2
25061									Lot 45, Idlewood Ave.
" 9-1963	"		Larry G.		H. E. Shaw	719	461		Sec. 2, "Orchard Acres"
25203									Lot 56, Fairhaven Dr.
" 4-1963	"		Jack E. et al		Clarise K. Lacey	719	497		

INDIRECT or GRANTEE Index to Deeds — Greenville County, S. C.

☞ Open at Proper Tab according to First Letter or Letters of Name and refer to Buff Sub-Index sheet for page reference.

FILE NUMBER DATE OF RECORD	GRANTEES FAMILY NAMES	GIVEN NAMES ABCDEFGH	GIVEN NAMES IJKLMNO	GIVEN NAMES PQRSTUVWXYZ	GRANTORS	BOOK	PAGE	No. of Acres	BRIEF DESCRIPTION, LOCATION, ETC. (Not Warranted)
26010 Apr. 12-1963	Shaw		Jack E.		W. E. Shaw, Inc.	720	223		Estates - Lot 10, Ash. Wildaire Homestead acres
26173 15-1963	"		Larry H.		Piedmont Land Co.	720	297		Lot 54, Hampshire Dr. Homestead acres
26172 15-1963	"		Larry H.		Piedmont Land Co.	720	298		Lot 55, Hampshire Dr. Homestead acres
28656 May 8-1963	"		Jack E.	Builder, Inc.	C. L. Black, et al	722	229		Orchard Hills, Chick's Spgs. Sp. Lot 155, Northway Dr., Sec. 3
28932 10-1963	"				W. E. Inc. W. James Williams, et al	722	348		Lot 6, Aron Park (Formerly E. Pinckney Dr.)
29564 17-1963	"				W. E. Inc. Aubrey Smith	723	155		Lot 16, Idlewood Dr.
29550 17-1963	"				W. E. Inc. James J. Eaton et al	723	166		Lot 7, Pembroke Lane Avenue, York, S.C.
30347 24-1963	"				W. E. Inc. Kathryn A. McKinney	723	440		Lot 2, Blk A Washington Laurel Hts, Butler Sp
30506 27-1963	"		Jack E.	Bldg. Inc.	W. H. Leslie, Inc.	723	474		Lot 4, Fairlane Circle Road -
30565 28-1963	"				W. E. Inc. L. F. Hester	723	545		Lot 205, Buncombe Augusta Road Hills.
31281 June 4-1963	"		Jack E.	Bldg. Inc.	William B. Busker	724	237		Lot 13, Cammer Ave.
31418 5-1963	"				W. E. Inc. Piedmont Land Co.	724	290		Homestead acres. Lot 67, Homestead Dr.
31545 6-1963	"		Larry H.		Piedmont Land Co.	724	342		Homestead acres. Lot 62, Hampshire Dr.
31681 7-1963	"				W. E. Inc. W. Roscoe Jones	724	420		Lot 15, Perrin St.
31849 10-1963	"	Ellen H.			Hester R. French	724	467		Lot 23, Jellulab Dr.
32151 12-1963	"				W. E. Inc. Herman R. Frazier	725	45		Lot 28, Mora St.

INDIRECT or GRANTEE Index to Deeds — Greenville County, S. C.

Cott Family Name Index No. 75
Copyright 1949

To locate names, open at SURNAME INITIAL TAB and refer to Buff Sub-Index sheet for page reference.

Made by The Cott Index Company, Columbus, Ohio
Sold by Walker, Evans & Cogswell Co., Charleston, S. C.

()

FILE NUMBER	DATE OF RECORD	GRANTEES FAMILY NAMES	GIVEN NAMES ABCDEFGH	GIVEN NAMES IJKLMNO	GIVEN NAMES PQRSTUVWXYZ	GRANTORS	BOOK	PAGE	No. of Acres	BRIEF DESCRIPTION, LOCATION, ETC. (Not Warranted)
38220	" 21-1963	"			H. E.	E. H. Price, et al	725	423		Lot 4 Alaska Ave. (Supp. to) Orchard Acres, Sec. 2, Chick.
33222	" 21-1963	"			Larry G.	Anna C. Bushe	725	424		Lot 70 Fairhaven Drive Unit 1, Canterbury Hills.
537	July 1-1963	"			H. E. Inc.	Benjamin F. Watkins	726	289		Lot 8 Camelback Rd. Unit 1, Canterbury Hills.
538	" 1-1963	"			H. E. Inc.	Benjamin F. Watkins	726	290		Lot 11, Camelback Rd. Drive, City
681	" 2-1963	"	Ellen G.			Anne E. Johnson	726	339		Int. Lot 21, Jellulah City
676	" 2-1963	"	Ellen G.			Hester R. French	726	340		Lot 21, Jellulah Drive - Homestead Acres.
2298	" 18-1963	"			Larry G.	Piedmont Land Co. et al	727	455		Lot 72 Hargenhurst Dr. Vista Blvd.
2702	" 23-1963	"			Jack E. et al	Douglas E. Bailey	728	125		Lots 103+105, Broad Sec 4, Orchard Acres.
3702	Aug 2-1963	"			Jack E. Bldg. Inc.	H. K. Leslie, Inc	729	93		Lot 209 Fairhaven Dr. - near Taylors.
4144	" 7-1963	"			H. E.	Effie Irene Chandler	729	250		Lot East Lee Road - Drive, Homestead Acres.
5055	" 15-1963	"			Jack E. et al	Piedmont Land Co.	730	60		Lot 69, Homestead St. Buena Vista.
5365	" 19-1963	"			H. E.	Jack E. Shaw Bldg. Inc.	730	219		Lots 6+7, Sec 7, Mayflower Bk. 2, Sec 2, East Highlands East
6677	" 30-1963	"			H. E. Inc.	Annie Eunice Wood	731	131		Lot 6, Willow Springs Dr. - Aberdeen Highlands
6676	" 30-1963	"			H. E. Inc.	Annie Eunice Wood	731	132		Lot 36, Melville Ave.
6808	Sep 3-1963	"			Jack E. Bldg. Inc.	Alta Young Crenshaw	731	236		Lot. Perry Ave.

INDIRECT or GRANTEE Index to Deeds — Greenville County, S. C.

REG. U. S. PAT. OFFICE *CharmCott* County Indexes Since 1888
An Identifying Trade Mark

To locate names, open at SURNAME INITIAL TAB and refer to Buff Sub-Index sheet for page reference.

Cott Family Name Index No. 75
Copyright 1949

FILE NUMBER	GRANTEES FAMILY NAMES	GIVEN NAMES ABCDEFGH	GIVEN NAMES IJKLMNO	GIVEN NAMES PQRSTUVWXYZ	GRANTORS	BOOK	PAGE	No. of Acres	BRIEF DESCRIPTION, LOCATION, ETC. (Not Warranted)
7019 Sep. 4-1963	Shaw			H. E.	J. Rhett Coleman <i>et al</i>	731	283		Upon Park Lot 16 Lee Rd. E. Wn.
7134 5-1963	"			Jack E. Bldrs Inc	H. E. Shaw, Inc.	731	367		Park. Lots 15 + 21, Kentland
7437 9-1963	"			Larry A.	Piedmont Land Co.	731	527		Acres. Lot 73, Homestead
11210 Oct. 15-1963	"			Jack E. Bldrs Inc	Botany Woods Inc	733	593		Botany Woods, Sec II Lot 258 Riviera Dr.
11212 15-1963	"			Jack E. Bldrs Inc	Carter Lee Bishop	734	4		Edgewood Lane near city Lot 4 Pembroke Lane
11519 17-1963	"			H. E. Inc.	Mathie B. Ousto	734	85		New Furman Hgts. Pair mt. sp. 12 Int. Lot 17 Long Forest Dr.
11705 21-1963	"			Jack E. Bldrs Inc	H. N. Leslie, Inc	734	199		Reine, Wildaire Est. Lot 12 Ramblewood
12143 24-1963	"			Jack E. Bldrs Inc	H. E. Shaw	734	354		City Lot 138 Cammer ave.
12431 28-1963	"			Jack E. Bldrs Inc	C. S. Willingham, as 2d	734	498		Coral Ridge Lot 18 Coral Dr.
12705 30-1963	"			H. E.	H. E. Shaw, Inc.	735	28		Wildaire Estates Lots 3, 4 + 4 a.
12846 31-1963	"			Jack E. <i>et al</i>	Henry Clay Wilson	735	61		Thornwood Acres, Sec 2 Lot 83 Leafwood Dr.
15068 Nov. 21-1963	"	Ronald H.			Mrs. Florence E. Shaw	736	535		Power of atty. near city
15432 26-1963	"			Larry A.	Robert L. Elder, <i>et al</i>	737	42		Lot 3 Lee Road.
15441 26-1963	"			Jack E. Bldrs Inc	Greenville Land Co.	737	49		Clemson Ave. Lot 26 + (Part) Lot 25
15470 26-1963	"			Larry A.	H. E. Shaw, Inc.	737	85		Dr. - Sec. 4, Orchard Area Lot 236, Fairhaven
15676 29-1963	"			Jack E. Bldrs Inc.	H. N. Leslie, Inc	737	90		Lane, Wildaire Est. Lot 16, Ramblewood

INDIRECT or GRANTEE Index to Deeds-Greenville County, S. C.

Open at Proper Tab according to First Letter or Letters of Name and refer to Buff Sub-Index sheet for page reference.

KEYS PRINTING CO.

FILE NUMBER	GRANTEES FAMILY NAMES	GIVEN NAMES ABCDEFGH	GIVEN NAMES IJKLMNO	GIVEN NAMES PQRSTUWXYZ	GRANTORS	BOOK	PAGE	No. OF ACRES	BRIEF DESCRIPTION, LOCATION, ETC. (NOT WARRANTED)
DATE OF RECORD									
16990 Nov. 11-1963	Shaw		Jack E., Builders, Inc.		Helen L. Cox	738	57		Dr. Farmington area Lots 110 + 111, Menassa Clemson Ave.
17647 " 18-1963	"		"	"	Grille Land Co, Inc.	738	271		Part Lots 24 + 25-
18527 " 30-1963	"		"	"	Charles L. South	739	27		Lot 4, Gordon St.
18812 Jan. 3-1964	"		"	"	B. B. Ashley, et al	739	175		Blk. A University Heights Lot 123, Buena Vista St
19199 " 8-1964	"		"	"	H. E. Inc Willis H. Newton	739	365		Prop. Central Realty Corp. Lot 14 Maco Terrace, Aberdeen Highlands
19803 " 14-1964	"		"	"	H. E. H. E. Shaw, Inc.	739	589		Lot 36 Melville Ave - East Highways, Est. Bk. D, Sec 2
19804 " 14-1964	"		"	"	H. E. H. E. Shaw, Inc.	739	591		Lot 6 Willow Spring Dr. Savoy House Highlands
19783 " 14-1963	"		Larry E.		J. H. Bates, Jr.	739	593		Lot 43, Sunshine Ave -
19789 " 14-1964	"		"	"	H. E. Jerry A. Ellenburg	739	597		Lot 15, Clemson Ave Unit 1, Canterbury Hills -
20358 " 14-1964	"		"	"	H. E. Inc Benjamin F. Watkins	739	598		Lot 9, Camelback Rd - Welcome area.
20361 " 20-1964	"		Jack E. Builders Inc		H. N. Leslie, Inc.	740	230		Lot 13, Cole Road - Rd. Botany Woods, Sec IV
21074 " 20-1964	"		Jack E. Builders Inc		Botany Woods, Inc.	740	226		Lot 246 Rollinggreen Welcome area
21076 " 27-1964	"		Jack E. Builders Inc		H. N. Leslie, Inc.	741	53		Lot 17 Braniff Lane - Welcome Area
21635 " 27-1964	"		Jack E. Builders Inc		H. N. Leslie, Inc.	741	54		Lot 12, Cole Road - Woodville Heights
21742 " 31-1964	"		Jack E. Builders Inc		B. C. Mardis	741	231		Lot 7 Alice St. Sec. 9 Welcome area
Feb. 3-1964	"		Jack E. Builders Inc		H. N. Leslie, Inc.	741	327		Lot 20 Braniff Lane

INDIRECT or GRANTEE Index to Deeds-Greenville County, S. C.

Open at Proper Tab according to First Letter or Letters of
Name and refer to Buff Sub-Index sheet for page reference.

FILE NUMBER DATE OF RECORD	GRANTEES FAMILY NAMES	GIVEN NAMES ABCDEFGH	GIVEN NAMES IJKLMNO	GIVEN NAMES PQRSTUVWXYZ	GRANTORS	BOOK	PAGE	No. OF ACRES	BRIEF DESCRIPTION, LOCATION, ETC. (NOT WARRANTED)
22518 Feb. 10-1964	Shaw		Jack E.	Inc. Bldrs.	Edward A. Griffin	742	19		Hollyvale Lot 37, Dumber Lane, Chick Spgs. Sp.
22519 " 10-1964	"		Jack E.	Inc. Bldrs.	J. J. Gardner, et al	742	20		Lot 34, Elaine ave. Coast Pledge
22684 " 11-1964	"		Jack E.	et al	H. N. Leslie, Inc.	742	78		Lot 17, Coral Dr. Orchard acres.
22707 " 12-1964	"		Jack E.		H. N. Leslie, Inc.	742	163		Lots 192, 215 + 216, Sec 4, Estates.
22706 " 12-1964	"		Jack E.		H. N. Leslie, Inc.	742	164		Lot 31, Add Wildaire Park
22800 " 12-1964	"		Larry G.		William Leo Shealy	742	169		Lot 24, Oak Dr. - Kentland Sp. Prof. James W. Edwards, Chick Spgs
23079 " 14-1964	"		Jack E.	Inc. Bldrs.	Robert A. Johnson	742	243		Lot 84 Mable Ave, Plat 2 Welcome Acres
23648 " 20-1964	"		Jack E.	Inc. Bldrs.	H. N. Leslie, Inc.	742	453		Lot 19, Springfield Welcome acres.
23647 " 20-1964	"		Jack E.	Inc. Bldrs.	H. N. Leslie, Inc.	742	454		Lot 16, Branif Lane, Welcome acres.
23646 " 20-1964	"		Jack E.	Inc. Bldrs.	H. N. Leslie, Inc.	742	455		Lot 18, Springfield St.
23663 " 20-1964	"		Jack E.	Inc. Bldrs.	John K. Temple, Jr.	742	459		Lot 2 Cole Rd. Etnu - Dr. Homestead Acres
23837 " 21-1964	"		Jack E.	Inc. Bldrs.	H. E. Shaw, Jr.	742	526		Lots 20 + 21, Homestead Welcome acres.
23840 " 21-1964	"		Jack E.	Inc. Bldrs.	H. N. Leslie, Inc.	742	529		Lot 11, Branif Lane, Wellington Green, Sec 2.
23955 " 24-1964	"		Jack E.	Inc. Bldrs.	R. C. McCall, Jr. et al	743	30		Lot 68, Kenilworth Dr. Dr. Mayfair Estate.
24278 " 27-1964	"		Larry G.		Billy A. Satterfield	743	168		Lot 33, Blk B, Piccadilly Lot 77, Belmont Heights
24907 " 4-1964	"			H. E.	H. E. Shaw, Inc.	743	381		Lot 139, Belmont Hgts. - also

INDIRECT or GRANTEE Index to Deeds-Greenville County, S. C.

Open at Proper Tab according to First Letter or Letters of Name and refer to Buff Sub-Index sheet for page reference.

KEYS PRINTING CO.

FILE NUMBER	GRANTEES FAMILY NAMES	GIVEN NAMES ABCDEFGH	GIVEN NAMES IJKLMNO	GIVEN NAMES PQRSTUWXYZ	GRANTORS	BOOK	PAGE	No. OF ACRES	BRIEF DESCRIPTION, LOCATION, ETC. (NOT WARRANTED)
DATE OF RECORD									
24906 Mar. 4-1964	Shaw			Inc. W. E. Shaw	W. E. Shaw	743	382		Lots 23 & 79, Avon Park
25222 6-1964	"		Larry A		Piedmont Land Co.	743	558		Homestead area Lot 63, Hampshire Dr.
26550 19-1964	"		Jack E	Inc. Bldrs	H. E. Shaw	744	548		Lot 16, Morris St.
26550 19-1964	"			H. E. Inc	Charles Gary James <i>et al</i>	744	549		Duncan mill village Lot 73, Duke St. Sec. 3.
26849 19-1964	"			H. E.	Virginia Allen Ford	744	550		Lot 16, Morris St.
26665 20-1964	"		Jack E	Inc. Bldrs	Joe N. Smith <i>et al</i>	744	577		Tiffany Dr. Mayfair Bldg. Lots 7, 8, 9 + 10, Sec. 6.
27489 30-1964	"			H. E. Inc.	H. N. Leslie, Inc.	745	322		Oakwood Area Lot 17, East Lee Rd.
27558 30-1964	"		Jack E	Inc. Bldrs	Greenville Land Co. <i>Inc</i>	745	323		Troutter St. Lot 28, Clemson Ave. + Drive.
27491 30-1964	"			H. E. Inc.	Curtis Owen Carter	745	335		Lot 21 a North Haven
27492 30-1964	"			H. E. Inc.	Amos J. Howell <i>et al</i>	745	339		Duncan mill village Lot 70 Sec 1, Taylor St.
27890 Apr. 1-1964	"		Larry A.		C. S. Willingham <i>as Jr.</i>	745	556		Coral Ridge Lot 9, Coral Dr.
27962 2-1964	"			H. E. Inc.	Piedmont Land Co.	746	8		Homestead area Lot 36, Hampshire Dr.
28410 7-1964	"			H. E. Inc.	Benjamin F. Wattenis	746	159		Way, Unit 1, Canterbury Hill Lot 22, Camelback Rd. Kingsburg
28407 7-1964	"			H. E. Inc.	James A. Gambrell <i>et al</i>	746	161		Lot. North St.
29331 16-1964	"		Jack E	Inc. Bldrs	Billie H. Rigby <i>et al</i>	746	545		Anderson St, Highlands Lot 22, East Melborn St.
29655 20-1964	"		Jack E	Inc. Bldrs	H. E. Shaw, Inc.	747	29		Lot 17, Oakwood Area -

INDIRECT or GRANTEE Index to Deeds-Greenville County, S. C.

Open at Proper Tab according to First Letter or Letters of
Name and refer to Buff Sub-Index sheet for page reference.

FILE NUMBER DATE OF RECORD	GRANTEES FAMILY NAMES	GIVEN NAMES ABCDEFGH	GIVEN NAMES IJKLMNO	GIVEN NAMES PQRSTUVWXYZ	GRANTORS	BOOK	PAGE	NO. OF ACRES	BRIEF DESCRIPTION, LOCATION, ETC. (NOT WARRANTED)
29644 Apr 20-1964	Shaw			Jack E. Bldrs, Inc.	W. N. Leslie, Inc.	747	34		Welcome Acres Lot 9 Cole Road
30707 " 29-1964	"			H. E. Inc.	Larry G. Shaw	747	42.6		Homestead Acres Lot 72 Havenhurst Dr.
30706 " 29-1964	"			Larry G.	Piedmont Land Co.	747	432		Homestead Acres Lot 77 Havenhurst Dr.
30708 " 29-1964	"			Larry G.	Minnie K. Hollingsworth	747	433		Piedmont Park Lot - Piedmont Ave.
30825 " 30-1964	"			Larry G.	B. O. Hannon, et al	747	516		Pub. Thornwood Acres Lot 47 Brushy Creek
30755 " 30-1964	"			Jack E. Bldrs, Inc.	H. E. Shaw, Inc.	747	517		Orchard Acres. Lots 233 + 237, Sec. 4
30999 May 1-1964	"			Larry G.	Jack E. Shaw Bldrs, Inc.	747	565		Sec 4 Orchard Acres Lot 237 Fairhaven Dr.
30925 " 1-1964	"			Larry G.	H. E. Shaw, Inc.	747	566		St. Sec. 4, Orchard Acres. Lot 225 + Part Lot 224, Hartsville
31062 " 4-1964	"			Jack E. Bldrs, Inc.	W. N. Leslie, Inc.	748	78		Sec. 4, Orchard Acres Lot 220 Fairhaven Dr.
31061 " 4-1964	"			Jack E. Bldrs, Inc.	Piedmont Land Co.	748	83		Homestead acres, Sec II Lot 98 Cateham Way
31567 " 8-1964	"			H. E. Inc.	Piedmont Land Co.	748	326		Homestead acres, Sec. II Lot 83 Havenhurst Drive
31834 " 11-1964	"			Jack E. Bldrs, Inc.	H. E. Shaw, Inc.	748	385		Dr. Oakwood Acres Lot 5 - Holly Knoll
32399 " 15-1964	"			Larry G.	David William Dill	749	115		chick Spgs. Tp. Lot 5, Brushy Creek Rd.
32745 " 19-1964	"			Jack E. Bldrs, Inc.	H. E. Shaw, Inc.	749	179		Oakwood Acres Lot 6 Lee Road.
32740 " 19-1964	"			Jack E. Bldrs, Inc.	Carolina Land Co, Inc.	749	180		Isbell Heights. Lot 5 Isbell Lane
33509 " 26-1964	"			H. E. Inc.	Piedmont Land Co.	749	457		Dr. Homestead Acres, Sec. II Lot 74 Havenhurst

INDIRECT or GRANTEE Index to Deeds - Greenville County, S. C.

64

Cott Family Name Index No. 75
Copyright 1949

To locate names, open at SURNAME INITIAL TAB and refer to Buff Sub-Index sheet for page reference.

Made by The Cott Index Company, Columbus, Ohio
Sold by Walker, Evans & Cogswell Co., Charleston, S. C.

()

FILE NUMBER DATE OF RECORD	GRANTEES FAMILY NAMES	GIVEN NAMES ABCDEFGHIJ	GIVEN NAMES JKLMNO	GIVEN NAMES PQRSTUVWXYZ	GRANTORS	BOOK	PAGE	No. of Acres	BRIEF DESCRIPTION, LOCATION, ETC. (Not Warranted)
33505 May 26-1964	Shaw			Jack E. Builders, Inc.	Tom S. Bruce, as Tr.	749	465		Sec 2, Wellington Green Lot 33 Kenilworth Court Part of Avon Park
34513 June 5-1964	"			Larry G.	H. E. Shaw	750	369		Lot 13, Strange Rd. St. Pendleton Heights
34869 " 9-1964	"			Jack E.	Jesse B. Rodgers et al	750	460		Lot 15, Sturdevant
35016 " 10-1964	"			Jack E. Bldrs. Inc.	G. J. Simpson, et al	750	502		Lot. Welcome ave - Homestead Acres Sec. II
35019 " 10-1964	"			H. E. Inc.	Piedmont Land Co	750	507		Lot 101, Havenhurst Dr. Heights also an adjoining parcel
35013 " 10-1964	"			Jack E. Bldrs. Inc.	N. O. Hardrip	750	512		Lot 85, East Jarvis Rd. Forest Auriveterank St. East Lyne hdd.
36069 " 22-1964	"			Jack E. Bldrs. Inc.	Lloyd A. Smith	751	361		Lot 127, Johnson St. Iron Sec 3, Fairfield Acres, Grant
36358 " 24-1964	"	Annie H.	Thomas	Minnie B. Gregory		751	453		Lot 5, Ledford Dr. 2 Wellington Green
7 June 26-1964	"			Jack E. Builders Inc.	Tom S. Bruce, as Tr.	751	585		Lot 91, Abingdon Way, Sec. Homestead Acres
10 June 26-1964	"			W. E. Inc.	Piedmont Land Co.	751	584		Lot 68 Homestead Dr. Helmer Acres, City
540 July 1-1964	"			Jack E. Bldrs, Inc.	Virgil P. Reid, et al	752	180		Lot 19, Mayfair Lane, Oakwood Waver, Sec 2
1981 " 15-1964	"			Jack E. Bldrs, Inc.	H. E. Shaw	753	115		Lot 48, Idlewild Dr. Heritage Hills
2262 " 17-1964	"			Jack E. Bldrs Inc.	M. J. M. Enterprises Inc.	753	211		Lot 107, Mimosa St. Rd. (now "U" Drive) Prop. H. E. M. Bldg.
2240 " 17-1964	"			Jack E. Bldrs, Inc.	Jack A. Brothers et al	753	236		Part Lot 6, Unnamed Heathwood
3040 " 27-1964	"			Larry G.	Elizabeth H. Tyson	754	67		Lot 46, Whitman Dr. Homestead Acres, Sec. II
3039 " 27-1964	"			H. E. Inc.	Piedmont Land Co.	754	68		Lot 100, Havenhurst Dr.

INDIRECT or GRANTEE Index to Deeds - Greenville County, S. C.

REG. U. S. PAT. OFFICE *Chas. McColl* County Indexes Since 1888
An Identifying Trade Mark

To locate names, open at SURNAME INITIAL TAB and refer to Buff Sub-Index sheet for page reference.

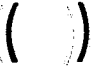
Cott Family Name Index No. 75
Copyright 1949

FILE NUMBER DATE OF RECORD	GRANTEES FAMILY NAMES	GIVEN NAMES ABCDEFGHIJ	GIVEN NAMES JKLMNO	GIVEN NAMES PQRSTUVWXYZ	GRANTORS	BOOK	PAGE	No. of Acres	BRIEF DESCRIPTION, LOCATION, ETC. (Not Warranted)
3032 July 27-1964	Shaw		Larry G		O. Tommy Gibbs	754	69		+ Part Lot 61, Lewis St. - Earle Part Lot 60, White Horse Rd. Kentland Park.
3031 " 27-1964	"			M. E.	Verlin E. Edwards	754	66		Lot 24, Oak Drive.
3227 " 28-1964			Jack E., Bldg. Inc.		James A. Campbell ^{et al.}	754	114		Lot 11 + part Lot 10, Taber ^(Dt.) Thornwood Acres
4451 Aug. 10-1964	"		Larry G		W. E. Shaw	755	26		Lot 48 Brushy Creek Rd. Rd. near city
4869 " 13-1964	"			M. E.	O. Tommy Gibbs	755	251		Lots 4 + 5, White Horse Heritage Hill
5265 " 17-1964	"		Jack E., Builders Inc.		W. F. M. Enterprises, Inc.	755	447		Lot 119, Beaufoot St. - View Point Place.
5670 " 20-1964	"		Larry G.		Cecil Ray Worley	756	23		Lot 32, Bayne Dr. - Hills Bucary Chapel Rd. Unit Canterbury
6592 " 31-1964	"			M. E. Inc.	Benjamin F. Watkins	756	421		Lot 21, Camelback Rd.
6594 " 31-1964	"		Jack E. Builders Inc.		Williams Land Co. Inc.	756	428		Lot 15 Oakwood Acres. Dukeland Park
7796 Sep. 11-1964	"		Jack E. Builders Inc.		Robert William Volcombe ^{et al.}	757	290		Lot 29, Mc Mahin Dr. Brandon Plant.
7785 " 11-1964	"		Jack E. Builders Inc.		Francis E. Bright	757	285		Lot 70, Sec. 1, Bennett St. Homestead acres, Sec. 1.
7801 " 11-1964	"		Larry G.		Piedmont Land Co.	757	263		Lot 60, Hampshire Dr. Pleasant Valley.
7871 " 14-1964	"		Jack E. Builders Inc.		Calvin L. Parker	757	329		Lot 227, Potomac ave. near Judson mill
8030 " 14-1964	"			M. E. Inc.	Mrs. Rosa C. Quarles	757	321		Lot 14 Judson Rd. Chick Spg. Sp.
8637 " 21-1964	"		Larry G.		H. L. Rose	758	64		Lot 92, Avon Park Puddledton Heights
8644 " 21-1964	"			M. E. Inc.	Florence S. Towner	758	67		Lot 34, Gentry St.

INDIRECT or GRANTEE Index to Deeds-Greenville County, S. C.

Open at Proper Tab according to First Letter or Letters of Name and refer to Buff Sub-Index sheet for page reference.

KEYS PRINTING CO.



FILE NUMBER DATE OF RECORD	GRANTEES FAMILY NAMES	GIVEN NAMES ABCDEFGHIJ	GIVEN NAMES JKLMNOPQ	GIVEN NAMES RSTUVWXYZ	GRANTORS	BOOK	PAGE	No. OF ACRES	BRIEF DESCRIPTION, LOCATION, ETC. (NOT WARRANTED)
9105 Sep. 24-1964	Shaw				Jack E., Bldrs, Inc. . Curtis E. Bagwell	758	184		Brook Sudd. Lot 12, Elaine Ave. - Pine
9724 " 30-1964	"				Margaretta Lumpkin ^{etal} Elizabeth C. Trotter	758	461		Part Unit 23, Unit 24, Unit 28 + Unit 26, Blk. C, Crescent Ave.
"	"				J. C., ^{etal}	758	461		Forest Hills Subd. Fair Hghts - City
10872 Oct. 12-1964	"				Jack E. J. Sidney Garrett	759	396		Lot 21 Blk. E Brookdale Ave Cardinal's Park
11090 " 14-1964	"				Jack E. Bldrs, Inc. Conway F. Sweet	759	481		Lot 32, Cardinal Dr. Sec. II, Canterbury Hills
12057 " 23-1964	"				W. E., Inc. Benjamin F. Watkins	760	226		Lot 9, Queensbury Drive, Abellington Green, Sec. 3.
12429 " 27-1964	"				Jack E. Bldrs, Inc. Tom S. Bruce, ^{Trustee,} as	760	377		Lot 128, Kenilworth Dr. - Homestead Acres, Sec. 2
13432 Nov. 15-1964	"				W. E., Inc. Piedmont Land Co	761	85		Lot 84, Havenhurst Dr. -
14777 " 19-1964	"				James L, ^{etal} W. H. Hamby, ^{etal}	762	46		Lot 29, Stone Lake Dr., Stone Lake Heights, Sec. I
14777 " 19-1964	"				Nancy M., ^{etal} " " "	762	46		III Lots 92+93, Byron Park Agreement
15353 " 25-1964	"				Larry G. Bobby J. Batson, ^{etal}	762	316		Sec. II, Canterbury Hills Lot 4, Queensbury Dr. Pembroke Lane (Edgewood Lane)
16238 Dec. 4-1964	"				H. E., Inc. Benjamin F. Watkins	762	572		Part Lots 10+9 (Lot 10)
16229 " 4-1964	"				H. E., Inc. Fred E. Shirley, Jr.	762	586		Lots 5+6, Franjo St. Cedar Lane Gardens
16220 " 4-1964	"				H. E., Inc. James P. Mulligan	762	578		Lot 44, Gardenia Dr. near Judson Mills
16219 " 4-1964	"				Larry G. Philip H. Meyer ^{etal}	762	567		Part Lot 3, Judson Rd.
16230 " 4-1964	"				H. E. Inc. Fred L. Thomas	762	576		

INDIRECT or GRANTEE Index to Deeds-Greenville County, S. C.

Open at Proper Tab according to First Letter or Letters of
Name and refer to Buff Sub-Index sheet for page reference.

KEYS PRINTING CO.

FILE NUMBER DATE OF RECORD	GRANTEES FAMILY NAMES	GIVEN NAMES ABCDEFGH	GIVEN NAMES IJKLMNO	GIVEN NAMES PQRSTUVWXYZ	GRANTORS	BOOK	PAGE	No. OF ACRES	BRIEF DESCRIPTION, LOCATION, ETC. (NOT WARRANTED)
16892 Dec. 11-1964	Shaw			Inc. Jack E., Builders,	etal William Earl West,	763	261		Payne Rd., Fleming Hgh. Lot 21, Drayton Dr. & r
17721 1-21-1964	"				W. E. et al Edith Harris Smith	763	566		Part Lots 7 & 8, cor. Williams St. & Pittagru
" 17730	"			" "	" " "	763	566		St. Blk. 7, Boyce's Add. Rd., Heritage Hills
" 1-21-1964	"			Jack E., Builders, Inc.	Inc. M. T. M. Enterprises	763	553		Lot 90, Butler Apts. r Hampton Terrace
" 1-22-1964	"			Jack E., Builders, Inc.	Wade W. Bagwell	764	7		Lot 48, Lisa Dr. Wade
" 1-28-1964	"			Larry G.	James A. Kirby, et al	764	182	1.6	acres, Black Dr. (Sec. 2 Dr., Homestead Acres
" 1-29-1964	"			W. E., Inc.	Piedmont Land Co.	764	226		Lot 86, Harenhurst r Mtn. View Acres
" 1-18-1965	"			W. E., Inc.	Roy M. Emory	764	470		Tract 22, Woodland Dr. Union Beachery Village
" 1-5-1965	"			W. E., Inc.	Joe R. Rector	764	476		Lot 117, Arrington St r Wellington Blvd, Sec. 2
" 1-21-1965	"			Jack E Builders, Inc.	Tom S. Bruce, as Tr.	765	567		Lot 34 Kenilworth Dr. Summer St. - City
" 1-21-1965	"			" " "	Thomas M. Porter	765	575		Lot 4 Blk A near City
" 1-21-1965	"			Larry G.	Marion J. Epper	765	599		Lot 164 Dove Lane Arthg. Rd. Butler Tp.
" 1-25-1965	"			Jack E.	Karl E. Nuesener	766	121		Lot 4, Old Mills - r (Edgewood Lane)
" 2-5-1965	"			Larry G.	Kenneth W. Tate	767	98		Lot 1, Pembroke Lane & Beacon St. Same Source
" 2-5-1965	"			W. E. Inc.	Lydia S. Carey	767	97		Part Lot 12 Ethelridge Dr. Lots 85, 90, 91, 106, 107 & 112
" 2-24-1965	"			W. E. Inc.	Piedmont Land Co.	767	202		Homestead Acres also Lot 1, Ikea Rd & Dickens Lane, also Lot Ikea Rd

INDIRECT or GRANTEE Index to Deeds-Greenville County, S. C.

Open at Proper Tab according to First Letter or Letters of Name and refer to Buff Sub-Index sheet for page reference.

KEY-PRINTING CO.

FILE NUMBER	GRANTEES FAMILY NAMES	GIVEN NAMES ABCDEFGH	GIVEN NAMES IJKLMNO	GIVEN NAMES PQRSTUWXYZ	GRANTORS	BOOK	PAGE	No. OF ACRES	BRIEF DESCRIPTION, LOCATION, ETC. (NOT WARRANTED)
22447	Shaw								Orchard Acres
Feb. 9-1965				Jack E. Builders, Inc.	W. T. Leslie, Inc.	767	239		Lot 217 Fairhaven Drive Sect. 4 Wellington Green, Sec. 2
22446	"								Lot 53 Newcastle Way East Highlands East
Feb. 9-1965					Tom S. Bruce, as Tr.	767	241		
24047	"			Jack E. et al	John Westmoreland Buff, Jr.	768	176		Lot 13 Blk. 81 West View Ave. Sec. 4, Hwy 7 near Paris Station Chick App. Tp.
Feb. 25-1965				Jack E.	Wilson S. Smith	768	188		Lot 16 & Part Lot 17 Bielli-Deer as Wade Hampton Village
24037	"			Jack E.	Palmetto Developers, Inc.	768	423		Portion of Shopping Center known Sec. 101 Botany Woods
Feb. 25-1965				Jack E.	Botany Woods, Inc.	768	480		Lot 285 Chiquapi Lane, Orchard Acres
24640	"			Jack E. Builders, Inc.	W. E. Shaw, Inc.	769	45		Lot 232 Fairhaven Dr. Sec. 4 Inauguration Park
Mar. 4-1965				Jack E. Builders, Inc.	L. W. Gist	769	98		Lot 94, Dupont Dr.,
24761	"			Jack B. et al	Williams Land Co., Inc.	769	238		Lot 128, Gladesworth Dr. Wellington Green, Sec. 3
Mar. 5-1965				Ray C. et al	"	769	238		Rd. 1, Sherwood Forest
25132	"			Jack E. Builders, Inc.	Judson A. Duncan	769	392		Lot 145, Robin Hood Old Sathy Rd
Mar. 10-1965				Jack E.	Morris H. Duncan	770	533		Lot 3 & Part Lot 2
25322	"			H. E. Inc.	Robert H. Craig, Sr.	772	521		Lot 27, Ladson St. City Sec. 3
" 11-1965				Jack E. Builders, Inc.	Tom S. Bruce, Jr.	772	527		Lot 137, Kemilworth Dr. Orchard Acres, Sec. 2 Chick App. Tp.
25593	"			H. E.	Larry G. Shaw	772	520		Lot 70, Fairhaven Dr. Sec. 11, Canterbury Hills
" 15-1965				H. E. Inc.	Benjamin J. Watkins	772	524		Lot 7, Queensbury Dr.

INDIRECT or GRANTEE Index to Deeds-Greenville County, S. C.

Open at Proper Tab according to First Letter or Letters of Name and refer to Buff Sub-Index sheet for page reference.

KEYS PRINTING CO.

FILE NUMBER DATE OF RECORD	GRANTEES FAMILY NAMES	GIVEN NAMES ABCDEFGH	GIVEN NAMES IJKLMNO	GIVEN NAMES PQRSTUVWXYZ	GRANTORS	BOOK	PAGE	No. OF ACRES	BRIEF DESCRIPTION, LOCATION, ETC. (NOT WARRANTED)
30813 May 6-1965	Shaw				W. E. Inc. Benjamin F. Mathins	772	532		West, Canterbury Hills Lot 14, Guilensbury Dr.
30814 " 6-1965	"				W. E. Inc. Benjamin F. Mathins	772	533		Kingbury My Canterbury Hills Lot 12, Guilensbury Dr. ^{Sec. 11}
31124 May 10-1965	"				Jack E. Bldrs. Inc. W. N. Leslie, Inc.	773	67		Lot 218 Orchard Acres Wellington Green, Inc. 3.
31954 " 17-1965	"				Jack E., Bldrs. Inc. Tom S. Bruce, as ^{Tr.}	773	375		Lot 107, Gladesworth Dr.
32071 " 18-1965	"				Jack E., Bldrs. Inc. James Wilmont Jackson ^{et al}	773	505		Plot 2-Sunset Hills Lot 28, Meyers Drive
32068 " 18-1965	"				Jack E., Bldrs. Inc. Donald G. Mann	773	503		3. Woodville 74th. Lot 13, Spruce St. Dr.
32862 " 25-1965	"				W. E., Inc. Helen Fuller Daves, ^{2nd. & as 1/2 drs. et al}	774	139		Part Lot 10, Gaben, Heritage Hills
33173 " 27-1965	"				Jack E., Bldrs. Inc. Threatt-Maxwell ^{Enterprises, Inc.}	774	295		Lot 106, Mimosa St. T
33477 " 31-1965	"				W. E., et al Botany Woods, Inc.	774	404		Part Lot 214 & part unnumbered tract, Rollingbridge Dr. Botany Woods
"	"				" " " " " "	774	404		"
"	"				" " " " " "	774	404		"
33619 June 1-1965	"				Jack E. Williams Land Co.	774	479		^{Forest, Sec. 11} Sec. 1, also 15 lots Arundale Lots 11, 66, 67 Arundale Forest
33728 " 2-1965	"				Jack E. Bldrs., Inc. Jerry E. Davis, et al	774	569		Lot 7, Eastwood Court
33796 " 2-1965	"				Jack E., Bldrs. Inc. J. W. Brantley, Jr.	774	570		Lot 1, cor. Edwards Rd. & Roberta Dr.
"	"				" " " " " "	774	570		Cherokee Forest Heritage Hills-Butler T.P.
34380 " 8-1965	"				Jack E., Bldrs. Inc. Jack E. Shaw	775	178		Lot 99, Mimosa St. T

INDIRECT or GRANTEE Index to Deeds - Greenville County, S. C.

Open at Proper Tab according to First Letter or Letters of Name and refer to Buff Sub-Index sheet for page reference.

KEYS PRINTING CO.



FILE NUMBER DATE OF RECORD	GRANTEES FAMILY NAMES	GIVEN NAMES ABCDEFGHIJ	GIVEN NAMES JKLMNOPQ	GIVEN NAMES RSTUVWXYZ	GRANTORS	BOOK	PAGE	No. OF ACRES	BRIEF DESCRIPTION, LOCATION, ETC. (NOT WARRANTED)
34379 June 8, 1965	Shaw		Jack E.		Enterprises, Inc. Threatt-Maxwell	775	199		99 - Heritage Hills Lots 108, 109, 116, & 126 & 1
34744 " 11-1965	"		John R.		E. Inman, master	775	387	6.80	Oaklawn Tr. acres, (less 8/10 of an acre)
35326 " 17-1965	"		Jack E., Bldrs. Inc.		W. N. Leslie, Inc.	775	564		Orchard Acres, Sec. 4 Lot 214, Fairhaven Dr., 1
35353 " 17-1965	"		Jack E., Bldrs. Inc.		Carolina Rentals, Inc.	775	570		Wildaire Est. - Sec. III. Lot 62, Wonderwood Dr.
35777 " 22-1965	"			H. E. Inc.	James H. Ray	776	178		Western Hills Lot 88, Laramie Dr. Sec. 3
804 " 28-1965	"		Jack E., Bldrs. Inc.		Carolina Rentals, Inc.	776	352		Lot 1, Wildaire Est. Northside Heights
July 6, 1965 1113	"		Jack E., Bldrs. Inc.		Murvell O'Kelly Upshaw	777	66		Lot 19, High View Dr. 1 Hullington Green, Sec. 3
" 8-1965 1272	"		Jack E. Bldrs. Inc.		Tom S. Bruce, Jr.	777	169		Lot 136, Kenilworth Dr. Edwards Forest
" 9-1965 1437	"	Billy Ray			H. M. McKenzie, Jr.	777	245		Lot 17, Woodburn Drive, Pinebrook Ave.
July 12, 1965 1905	"		Jack E. Bldrs. Inc.		L. M. Brown	777	349		Lot 44, Brewster Dr. Botany Woods, Inc.
" 15-1965 1863	"			H. E., Inc.	John S. Taylor, Jr. et al	777	489		Lot 18, Kingsridge Dr. Hullington Green, Sec. 3.
" 15-1965 1994	"		Jack E. Bldrs. Inc.		James J. Upshaw	777	420		Strip, Kenilworth St.
" 16-1965	"		Melvin Ray, et al		Ray Reeves	777	532		Lot 2, Willenhall Lane, Westcliffe
" " "	"		Linda S., et al		" "	777	532		
2281 July 20, 1965	"		Jack E. Bldrs. Inc.		Robert F. Honeycutt	777	600		Assignment Thorwood Acres
2327 " 20, 1965	"		Jack E.		Jimma Jacqueline Reeves	778	46		Lot 32, Forestwood Dr.

INDIRECT or GRANTEE Index to Deeds - Greenville County, S. C.

Open at Proper Tab according to First Letter or Letters of Name and refer to Buff Sub-Index sheet for page reference.

KEYS PRINTING CO.

FILE NUMBER	GRANTEES FAMILY NAMES	GIVEN NAMES ABCDEFGH	GIVEN NAMES IJKLMNO	GIVEN NAMES PQRSTUWXYZ	GRANTORS	BOOK	PAGE	NO. OF ACRES	BRIEF DESCRIPTION, LOCATION, ETC. (NOT WARRANTED)
2296 July 20, 1965	Shaw				Jack E. Shaw, Bldrs. Inc. W. J. Thomas	778	51		Lot 2, Keith Dr. Langley Heights
2497 " 21, 1965	"				Jack E. Shaw, Bldrs. Inc. Bill Ashley Jordan	778	81		Lot 25 Langley Dr. 11th St. - Judson Mills Village
2661 " 22-1965	"				W. E., Inc. Roy Lee Smith, et al	778	193		Lots 74, 75, + 76, Sec. 5, 1 Wellington Green
2900 " 26, 1965	"				Jack E. Bldrs. Inc. Tom S. Bruce, as Tr.	778	325		Lot 133, Kenilworth Dr. Henderson, Butlers Tr.
3183 " 28, 1965	"	Emory Wade, Jr.			Lee Henderson	778	481		Tract 2, Prop. Lee Botany Woods Chick Spgs Tr.
3480 " 30, 1965	"				W. E., Inc. Botany Woods	779	53		Lot 297 Botany Rd. Dana Donci Hgts.
3692 Aug 2-1965	"				W. E., et al Dixie Enterprises, Inc.	779	103		Lot 55, Earnshaw arc. r
4033 Aug 4, 1965	"				Jack E. Bldrs., Inc. Botany Woods, Inc.	779	254		Lot 260 + Part Lot 247, Howell Rd. Botany
" " "	"				" " "	779	254		Woods, Sec. V
4034 " 4, 1965	"				Jack E. Bldrs. Inc.	779	258		Lot 183, Yorkshire Dr. Botany Woods, Sec. IV
" " "	"				" " "	779	258		Chick Spgs Tr.
4035 " 4, 1965	"				Jack E. Bldrs., Inc. et al Claude S. Ballenger	779	270		Sec. 3, Orchard acres Lots 230 + 231, Orchard Dr., + Embury St. Colonial Hills, Sec 2
4583 " 10, 1965	"				Thomas J. Gibbs + William, Inc.	779	515		Lot 24, Cor. Creighton St. Sec. V, Botany Woods, Chick Spgs Tr.
4718 " 11, 1965	"				W. E. Shaw Inc. et al Botany Wood, Inc.	779	588		Lot 263, Riviera Dr. Sec. 4
4959 " 13, 1965	"				W. E. Shaw Inc. W. N. Leslie, Inc.	780	22		207, Orchard acres, Botany Woods
5490 " 18, 1965	"				Jack E. Bldrs., Inc. Botany Woods, Inc.	780	267		Lot 23, Kingridge Dr.

INDIRECT or GRANTEE Index to Deeds - Greenville County, S. C.

Open at Proper Tab according to First Letter or Letters of Name and refer to Buff Sub-Index sheet for page reference.

KEYS PRINTING CO.



FILE NUMBER DATE OF RECORD	GRANTEES FAMILY NAMES	GIVEN NAMES ABCDEFGH	GIVEN NAMES IJKLMNO	GIVEN NAMES PQRSTUWXYZ	GRANTORS	BOOK	PAGE	No. OF ACRES	BRIEF DESCRIPTION, LOCATION, ETC. (NOT WARRANTED)
6243 Aug. 25, 1965	Shaw				Jack E., Bldrs., Inc. W. N. Leslie, Inc.	780	586		Lot 19, Oakwood Acres Chestnut Hills
6715 " 30, 1965	"				Jack E., Bldrs., Inc. William J. Kellett	781	96		Lot 81, Chipley Lane.
6849 " 31, 1965	"				Jack E., Bldrs., Inc. Charles R. Brooks, et al	781	229		Lot 5, Oakwood Acres.
7238 Sept. 2, 1965	"				Jack E., Bldrs., Inc. L. Reeves Tabney	781	380		Assignment Bellwood Est.
7246 " 2, 1965	"				W. E., Inc. Joseph C. Edwards	781	337		Lots 49 + 50, Oxford Blvd. Rd., Hughes Hgts.
7248 " 2, 1965	"				W. E., Inc. Joseph C. Edwards	781	357		Lot 16, Blk. C, West Parker Sec. 4 - Orchard Acres
7247 " 2, 1965	"				W. E. W. E. Shaw	781	338		Lot 207, Fairhaven Dr., Dr., Heathwood
7847 " 9, 1965	"				Jack E. Bldrs., Inc. James M. Kimsey et al	781	639		Lots 11 + 12, Heathwood
8048 " 10, 1965	"				Jack E., Bldrs. Inc. Carolina Rentals, Inc.	782	12		Lot 5, Wildaire Ests.
8342 " 14, 1965	"				Jack E. Eva C. Howell	782	172		Dr. Chick Spgs. Sp. Part Lot 26, Cherokee
9570 " 24, 1965	"				W. E., Inc. Flossie LaTour Briggs	783	08	6.53	Chick Spgs. Sp. Acres, Dick Rd.
9566 " 24, 1965	"				Jack E., Bldrs., Inc. Flossie L. Briggs	783	09		4, Orchard Acres Lots 221, 222, 223, 224 + 243, Sec.
9546 " 24, 1965	"				Jack E., Bldrs., Inc. W. J. Thomas	783	11		Lot 3, Keith St. (Sevier St)
9904 " 28, 1965	"				Jack E., Bldrs., Inc. Bill D. Pittman, et al	783	127		Lot 5, Rosewood Way, Sheffield Forest
10360 Oct. 1, 1965	"				Jack E., Bldrs., Inc. Carolina Rentals, Inc.	783	277		Lots 2, 4, 6, 8, 9, 12, 13, 15 + 17
10361 " 1, 1965	"				Jack E. Southeastern Land Co.	783	296		Lot 5, Cherokee Dr.

INDIRECT or GRANTEE Index to Deeds - Greenville County, S. C.

Open at Proper Tab according to First Letter or Letters of Name and refer to Buff Sub-Index sheet for page reference.

KEYS PRINTING CO.

FILE NUMBER DATE OF RECORD	GRANTEES FAMILY NAMES	GIVEN NAMES ABCDEFGHIJ	GIVEN NAMES JKLMNOPQ	GIVEN NAMES RSTUVWXYZ	GRANTORS	BOOK	PAGE	NO. OF ACRES	BRIEF DESCRIPTION, LOCATION, ETC. (NOT WARRANTED)
10426 Oct. 4, 1965	Shaw			W. E., Inc.	B. P. Evans, et al	783	362		Lot 146, Cor. East Decatur + Middleton Sts.
" " "	"			"	" "	783	362		Acres, Sec. II
10502 " 4, 1965	"		Larry G.		Piedmont Land Co.	783	338		Lot 97, Homestead, Sec. II, Canterbury Hills
10427 " 4, 1965	"			W. E., Inc.	Benjamin F. Watkins	783	344		Lot 18, Queensbury Dr., Avon Park
10429 " 4, 1965	"			W. E., Inc.	W. E. Shaw	783	361		Lot 136, Avon Dr., Drive, Mayfair Estd.
10430 " 4, 1965	"			W. E., Inc.	Kenneth E. Stark, Jr.	783	343		Lot 5, Blk. D, Mayfair, Sec. III
11420 " 13, 1965	"		Jack E. Alder, Inc.		Carolina Rentals, Inc.	784	57		Lot 64, Wildaire East, Greens
11971 " 18, 1965	"		Jack E. Alder, Inc.		Jeanette S. Pennington	784	225		Lot 13, Stewart Ave., Acres, Sec. II
11997 " 19, 1965	"		Larry G.		Piedmont Land Co.	784	271		Lot 97, Homestead, Hampton Gardens, Sec. III
11998 " 19, 1965	"			W. E., Inc.	W. G. Raines, et al	784	272		Lot 84, Balfer Dr. Wade, Wade Hampton Gardens
11999 " 19, 1965	"			W. E., Inc.	W. G. Raines, et al	784	277		Lot 56, Stagenham Dr., Wade Hampton Gardens
12000 " 19, 1965	"			W. E., Inc.	W. G. Raines, et al	784	278		Lot 126, Strawberry Dr., Wade Hampton Gardens
12819 Oct. 26, 1965	"			W. E., Inc.	W. E. Shaw	784	597		Lots 86 + 61, Avon Park By Botany Woods, Chick. Spg. 7p
14900 Nov. 16, 1965	"			W. E., Inc.	Hughes Lumber Co.	786	245		Lots 13 & 19, Kingeridge, Broadleaf Forest
14894 " 16, 1965	"		Larry G.		James E. Carter	786	248		Lot 12, Forestwood Dr., (near Aladdin St.)
14895 " 16, 1965	"			W. E., Inc.	Cecil B. Carver	786	249		Lots 19 & 18, Grove St.

INDIRECT or GRANTEE Index to Deeds - Greenville County, S. C.

Open at Proper Tab according to First Letter or Letters of Name and refer to Buff Sub-Index sheet for page reference.

KEYS PRINTING CO.

()

FILE NUMBER DATE OF RECORD	GRANTEES FAMILY NAMES	GIVEN NAMES ABCDEFGH	GIVEN NAMES IJKLMNO	GIVEN NAMES PQRSTUVWXYZ	GRANTORS	BOOK	PAGE	NO. OF ACRES	BRIEF DESCRIPTION, LOCATION, ETC. (NOT WARRANTED)
14873 Nov. 16, 1965	Shaw			W. E., Inc.	Ralph R. Benoy, Jr.	786	250		Forestdale Heights Lot 61, Forestdale Dr.
15657 Nov. 23, 1965	"			Jack E. Bldrs, Inc.	Ruby E. Lumit	786	492		Lot 19, Alpine Way, City
16403 Dec. 1, 1965	"			Larry G.	Marion P. Fuller	787	169		Lot 162, Warehouse Court, Super Hwy. Home sites,
" " "	"			"	" " "	787	169		Chick Spgs. sp Botany Woods, Sec. VI
16674 " 3, 1965	"			W. E.	Botany Woods, Inc.	787	299		Lot 286, Chinguapin Lane
16673 " 3, 1965	"			W. E., Inc.	Botany Woods, Inc.	787	300		Botany Woods, Sec. VI Lot 284, Chinguapin Lane,
16679 " 3, 1965	"			Jack E. Bldrs, Inc.	W. M. Leslie, Inc.	787	325		Sec. 14 Lot 211, Orchard Acres
16672 " 3, 1965	"			W. E.	Botany Woods, Inc.	787	305		Rd., Sec. VI, Botany Woods Lot 300 Cor., Botany Woods
17997 " 16, 1965	"			Jack E. Bldrs, Inc.	Tom S. Bruce, Jr.	788	247		Hellington Green, Sec. 3 Lot 134, Kenilworth Dr.
17996 " 16, 1965	"			Jack E. Bldrs, Inc.	Tom S. Bruce, Jr.	788	249		Hellington Green, Sec. 3 Lot 114, Kenilworth Dr.
18322 " 20, 1965	"			Larry G.	M. Otis Hopkins	788	399		Lot 116 Heritage Hills
18770 " 23, 1965	"			Jack E. Bldrs, Inc.	Southeastern Land Co.	788	545		Lot 5, Cherokee Drive
19090 Dec. 29, 1965	"			W. E., Inc.	Piedmont Land Co.	789	22		Lots 81, 92, 93, 94, 110 + 111 Homestead Acres, Sec. II
" " "	"			"	" "	789	22		also Lots 31, 32 + 53 Homestead Acres
19097 " 29, 1965	"			Jack E.	M. Otis Hopkins	789	21		Tract Old Spitz. Rd. Sec. 2
19279 " 30, 1965	"			Jack E. Bldrs, Inc.	Williams Land Co., Inc.	789	93		Lot 40, Colonial Hills,

INDIRECT or GRANTEE Index to Deeds - Greenville County, S. C.

Open at Proper Tab according to First Letter or Letters of Name and refer to Buff Sub-Index sheet for page reference.

KEYS PRINTING CO.

FILE NUMBER DATE OF RECORD	GRANTEES FAMILY NAMES	GIVEN NAMES ABCDEFGHIJ	GIVEN NAMES KLMNOP	GIVEN NAMES QRSTUVWXYZ	GRANTORS	BOOK	PAGE	No. of ACRES	BRIEF DESCRIPTION, LOCATION, ETC. (NOT WARRANTED)
19277 Dec. 30, 1965	Shaw				Jack E. Bldrs, Inc. Tom S. Bruce, as Tr.	789	96		Wellington Green, Sec. 3 Lot 131, Kenilworth Dr. & Sec. 2
19278 " 30 1965	"				Jack E. Bldrs, Inc. Williams Land Co., Inc.	789	94		Lot 42, Colonial Hills Sp. & Kent Lane, Vista Hills
20077 Jan. 7, 1966	"				Jack E. Bldrs, Inc. R. L. Garner	789	470		Lot 45 Cor. Ridgecrest & Howell Rd., Botany Woods
21123 " 18, 1966	"				Jack E. Bldrs., Inc. Botany Woods	790	284		Lot 260 & Part Lot 247, & Thornwood Acres
21527 " 21, 1966	"				Jack E. Bldrs, Inc. Frank G. Allison	790	426		Lot 59, Longwood Dr. & North Acres Subd.
21526 " 21, 1966	"				W. E., Inc. W. V. Allen, et al	790	430		Lot 35, Neal Circle & Sec. 3, Wellington Green
21567 " 24, 1966	"				Jack E. Bldrs, Inc. Tom S. Bruce, Jr.	790	447		Lot 135 Kenilworth Dr. & Sageena Parks
22029 " 27, 1966	"				W. E. John S. Martin	790	597		Lot 16, Blackburn St. &
22024 " 27, 1966	"				W. E. Billy J. Allen	790	612		Lot 81 Cor. Memorial Dr. Eastn. & Gail Ave. Valley
" " "	"				" "	790	612		Haven Acres, O'Neal Top Chick Spgs. Sp.
22028 " 27, 1966	"				W. E., et al Callie W. Grant, et al	790	620		Lots 191 & 192, West Lee Rd. & Hills
22022 " 27, 1966	"				W. E., Inc. M. Otis Hopkins	790	619		Lots 108 & 109, Heritage &
22026 " 27, 1966	"				W. E., Inc. Richard M. Wright	790	623		Lot 2, Brushy Creek Rd.
23633 Feb. 14, 1966	"				Jack E. Bldrs, Inc. Botany Woods, Inc.	791	595		Lot 15, less strip, Kingsridge Dr. & Lots 16 & 17 Mc Kinney Lane, Botany Woods
" " "	"				" " "	791	595		
24370 " 22, 1966	"				Jack E. Bldrs, Inc. Russell E. Metcalf	792	360		Lot Spthg. Co.

INDIRECT or GRANTEE Index to Deeds - Greenville County, S. C.

Open at Proper Tab according to First Letter or Letters of
Name and refer to Buff Sub-Index sheet for page reference.

KEYS PRINTING CO.

FILE NUMBER	DATE OF RECORD	GRANTEES FAMILY NAMES	GIVEN NAMES ABCDEFGHIJ	GIVEN NAMES JKLMNOPQ	GIVEN NAMES RSTUVWXYZ	GRANTORS	BOOK	PAGE	No. OF ACRES	BRIEF DESCRIPTION, LOCATION, ETC. (NOT WARRANTED)
24882	Feb. 28, 1966	Shaw				W. E., Inc. Benjamin Watkins Furman	792	592		Canterbury Hills, Sec. II Lot 6, Greensbury Dr. & Acres, Subd.
24885	" 28, 1966	"				W. E., Inc. Thomas L. Gibson	792	600		Lot 27, Neal Circle, North & Buena Vista
26664	Mar. 16, 1966	"				Jack E. Bldrs., Inc. Alta Young Crenshaw	794	127		Lots 14 & 15, Blk. B. &
27248	" 23, 1966	"				Larry G. John H. Penland	794	365		Part Lots 23 & 24, Blk. "A" Hale Dr., Pinehurst Subd., Chick Spgs. Sp.
" " "		"				" " "	794	365		Augusta Road Hills Lot 51, High Hill St. &
27250	" 23, 1966	"				W. E., Inc. A. J. Richards, et al	794	366		Lot 14 Gentry St. White Oak Subd.
27244	" 23, 1966	"				W. E., Inc. Jacob Thomas Everett	794	373		Lot 33, Auburn St. & Hampton Gardens, Sec. III
27582	" 25, 1966	"				Jack E. Bldrs., Inc. Jimmie R. Smyre et al	794	509		Lot 72, Sagenham Dr., Wade Sec. 3, Wallington Green
27747	" 28, 1966	"				Jack E. Bldrs., Inc. W. G. Raines, et al	794	563		Lot 132, Kenilworth Drive, & Pleasant Valley
27748	" 28, 1966	"				Jack E. Bldrs., Inc. Tom S. Bruce, Jr.	794	589		Lot 206, Potomac Ave. & Rd., Timberlake Subd.
28185	" 31, 1966	"				Jack E. Bldrs., Inc. Claude E. Thomason et al	795	206		Division B, Lot 1, Timberlake &
28648	Apr. 5, 1966	"				Jack E. Bldrs., Inc. N. R. Lowe, Jr., et al	795	405		Part Lot 104 & 200, Cherokee Dr. Brushy Creek Rd., Colonial Hills
28837	" 7, 1966	"				Jack E. Bruce D. Anderson et al	795	529		Lot 52 Cor. East Lee Rd. & Wright
28839	" 7, 1966	"				Jack E. Bldrs., Inc. Roy B. Kay, et al	795	531		Lots 3 & 4, Prop. John P. &
2924	" 7, 1966	"				Jack E., et al Harold Scott	795	534		Lot 215, Fair Haven Dr.
29200	" 11, 1966	"				Larry G. R. Buford Landers et al	795	644		

INDIRECT or GRANTEE Index to Deeds - Greenville County, S. C.

Open at Proper Tab according to First Letter or Letters of Name and refer to Buff Sub-Index sheet for page reference.

KEYS PRINTING CO.

FILE NUMBER DATE OF RECORD	GRANTEES FAMILY NAMES	GIVEN NAMES ABCDEFGH	GIVEN NAMES IJKLMNO	GIVEN NAMES PQRSTUWXYZ	GRANTORS	BOOK	PAGE	NO. OF ACRES	BRIEF DESCRIPTION, LOCATION, ETC. (NOT WARRANTED)
29571 Apr. 14, 1966 39648	Shaw		Jack E., Bldrs, Inc.	Tom S. Bruce, as Tr.		796	171		Wellington Green, Sec. 2 Lot 41, Imperial Drive, & Lorena Park
" 14, 1966 30070	"		W. E., Inc.	William G. Penland		796	178		Lot 7, Lorena Drive, & Homestead Acres
" 19, 1966	"		Jack E., Bldrs, Inc.	Marvin D. Turner		796	445		Lot 39, Havenhurst Dr. & Aron Park
" " " 30784	"		Jack E., Bldrs, Inc.	Marvin D. Turner		796	446		Lot 64, Bedford Lane, & Wellington Green, Sec. 2
" 26, 1966	"		Jack E., Bldrs, Inc.	Tom S. Bruce, Jr.		797	153		Lot 40, Imperial Dr. & Wellington Green, Sec. 2
" " " 31166	"		Jack E., Bldrs, Inc.	Tom S. Bruce, Trustee		797	155		Lot 42, Imperial Dr. & Homestead Acres
" 29, 1966 31591	"		Jack E.	Jack E. Shaw, Bldrs, Inc.		797	322		Lot 39, Havenhurst Dr. & Sec. 2, Gower East
May 4, 1966 31615	"		W. E., Inc.	Conyers & Gowers, Inc.		797	513		Lot 484, Pimlico Rd., &
" 4, 1966	"		Joseph E., Jr.	Harry C. Vaughan		797	539	1.3	Acres, 21 S. Hwy. 279, also Part Lot 186, Rena Rice, Deer Prop. Cleveland Tp.
" " " 31604	"		" "	" " "		797	539		Wade Hampton Gardens, Sub. III
" 4, 1966 31599	"		Jack E., Bldrs, Inc.	W. G. Raines, et al.		797	542		Lot 68, Deegenham Dr. & Green Forest
" 4, 1966 32039	"		Jack E., Bldrs, Inc.	William E. Young, et al.		797	544		Lots 43 44 & 26, Sec. C, & Botany Woods, Sec. V
" 9, 1966 32383	"		W. E., et al.	Botany Woods, Inc.		798	29		Lots 262 & 264, Riviera Dr. & Wellington Green, Sec. 2
" 12, 1966 33364	"		Jack E., Bldrs, Inc.	Tom S. Bruce, as Tr.		798	195		Lot 52, Newcastle way, & Sec. 2, Wellington Green
" 23, 1966 33913	"		Jack E., Bldrs, Inc.	Tom S. Bruce, as Tr.		798	587		Lot 43, Imperial Drive, &
" 30, 1966	"		Jack E., Bldrs, Inc.	Marvin C. Lucas		799	228		Part Lot 16, Prop. W. Dennis Smith, et al. - near Greer - also Part Lot 16 Northern side Mt View Ave. Greer
	"		" "	" " "		799	228		

INDIRECT or GRANTEE Index to Deeds - Greenville County, S. C.

Open at Proper Tab according to First Letter or Letters of Name and refer to Buff Sub-Index sheet for page reference.

KEYS PRINTING CO.

FILE NUMBER DATE OF RECORD	GRANTEES FAMILY NAMES	GIVEN NAMES ABCDEFGH	GIVEN NAMES IJKLMNO	GIVEN NAMES PQRSTUVWXYZ	GRANTORS	BOOK	PAGE	NO. OF ACRES	BRIEF DESCRIPTION, LOCATION, ETC. (NOT WARRANTED)
33914 May 30, 1966	Shaw		Jack E.	Bldg, Inc.	Kennith G. Smith, et al	799	229		Monaghan Ave., near Greer Lot Pennsylvania Dr. Victoria
33967 " 30, 1966	"		"	"	Tom S. Bruce, as Tr	799	197		Wellington Green, Sec. 2 Lot 51, Newcastle Way
34074 " 31, 1966	"			W. E., Inc.	Thoyce E. Everett, et al	799	271		Part Lots 22+23, Blk. A Pinehurst, also known as Lot 23, Prop. J. H. Mauldin
" " "	"			"	" " "	799	271		
" " "	"			"	Douglas E. Burkhalter	799	272		Lot 5, Overbrook Rd.
34087 " 31, 1966	"		Larry G.		Harold L. Canham, et al	799	297		Lot 10, Lawnview Court
34692 June 6, 1966	"		Jack E.	Bldg, Inc.	Botany Woods, Inc.	799	502		Botany Woods Lot 367, Abelia Dr. Sec. 4
34703 " 6, 1966	"		Jack E.	Bldg, Inc.	Botany Woods, Inc.	799	505		Botany Woods Lot 274, Howell Rd.
35698 " 17, 1966	"		Kenneth B.		W. L. Woodson	800	402		Lot 2, Holland Ford Rd., Oaklawn Tp.
" " "	"		Judy J.		" "	800	402		Fairview Tp.
344 " 29, 1966	"		Lydie		Blake P. Garrett, et al	801	231		St. Estevan + Fork Rd. Fountain Lots 849, Blk. B. Cor. Hollander
653 July 1, 1966	"		Larry G.		Marion R. Fuller	801	299		Home Sites Lot 162, Dove Lane, Super
1813 " 15, 1966	"		Jack E.	Bldg, Inc.	William E. Hilton, et al	802	160		Lot 100, Fairlane Dr.; Sec. I + II, Greenbriar, near Mauldin, Austin Tp.
" " "	"		"	"	" " "	802	160		
2110 " 19, 1966	"			W. E., Inc.	Robert L. Green	802	318		St. Boyce Addition Part Lots 4 + 6, Williams
2833 " 27, 1966	"		Jack E.		Chanticleer Real Estate Co.	802	587		Dr. Paramount Park Part Lots 23+24, South

INDIRECT or GRANTEE Index to Deeds - Greenville County, S. C.

Open at Proper Tab according to First Letter or Letters of Name and refer to Buff Sub-Index sheet for page reference.

KEYS PRINTING CO.

FILE NUMBER DATE OF RECORD	GRANTEES FAMILY NAMES	GIVEN NAMES ABCDEFGHIJ	GIVEN NAMES JKLMNO	GIVEN NAMES PQRSTUVWXYZ	GRANTORS	BOOK	PAGE	NO. OF ACRES	BRIEF DESCRIPTION, LOCATION, ETC. (NOT WARRANTED)
3755 Aug. 5, 1966	Shaw		Jack E.		Taylor's Lumber Co., Inc.	803	419		Spgs. Tp. Lot Lee Rd., Chick Sec. 3
3925 " 8, 1966	"		Jack E.	Bldr's, Inc.	Carolina Rentals, Inc.	803	487		Lot 67 Wildaire Ests. Fontana Forest
4062 " 9, 1966	"		"	"	Shelby J. Gaschler	803	558		Lot 39, Fontana Dr. Forestdale Heights
4600 " 15, 1966	"			W. E., Inc.	William E. Smith et al	804	134		Lot 24, Forestdale Dr., Sec. 4, Orchard Acres
4589 " 15, 1966	"		Larry G.		Norman P. McCarter	804	152		Lot 216, Fairhaven Dr., Sec. 3
5253 " 22, 1966	"		Jack E.	Bldr's, Inc.	Carolina Rentals, Inc.	804	404		Lot 66 Wildaire Ests. near City
5230 " 22, 1966	"		"	"	B. D. Black	804	405		Lot Blacks Road (drive)
5482 " 24, 1966	"	Dorothy A.			Gordon L. Sudduth	804	577		Spgs. Tp. Lot 51 Dan St., Chick Paramount Park
5714 " 26, 1966	"		Jack E.		Louise C. Trammell	805	56		Lot 37, Crosby Circle, Dr. Pinchurat Subl.
6194 Sep. 1, 1966	"		Jack E.		Virginia C. Parham	805	238		Lots 16, 17, 18 & 19, Pinchurat
6651 " 7-1966	"			W. E.	W. E. Shaw, Inc.	805	419		Lot 84, Balfer Dr., Sec. III, Wade Hampton Gardens
6646 " 7-1966	"			"	" " "	805	419		
6646 " 7-1966	"			W. E.	Herbert E. Rudd	805	421		1/2 Int. Lots 262 + 264, Riviera Dr., Botany Woods, Sec. V
6665 " 7-1966	"			"	" " "	805	421		Botany Woods, Sec. VI
6655 " 7-1966	"		Jack E.	Bldr's, Inc.	Botany Woods, Inc.	805	428		Lots 283, 362 + 302-A, Noble St.
6655 " 7-1966	"		Larry A.		Gerald E. Davis	805	433		Lot 9, Cor. Avery

INDIRECT or GRANTEE Index to Deeds - Greenville County, S. C.

Open at Proper Tab according to First Letter or Letters of Name and refer to Buff Sub-Index sheet for page reference.

KEYS PRINTING CO.



FILE NUMBER DATE OF RECORD	GRANTEES FAMILY NAMES	GIVEN NAMES ABCDEFGH	GIVEN NAMES IJKLMNO	GIVEN NAMES PQRSTUVWXYZ	GRANTORS	BOOK	PAGE	No. OF ACRES	BRIEF DESCRIPTION, LOCATION, ETC. (NOT WARRANTED)
6745 Sep. 8, 1966	Shaw		Jack E.	Bldrs. Inc.	Marrin S. Turner	805	485		Arvon Park Lot 63, Bedford Lane
7284 " 14, 1966	"		W. E.		W. N. Leslie, Inc.	806	72		Sec. IV, Chick spg. '3p. Lot 279, Botany Rd. Revision
7408 " 15, 1966	"		Lucille	De Bord	Mollie De Bord Lewis	806	92		Lot 130 Dellwood Dr.
7454 " 16, 1966	"		Jack E.	Bldrs. Inc.	Botany Woods Inc.	806	166		Botany Woods, Sec. II Lot 181, Bridgewater Dr.
7705 " 19, 1966	"		Larry G.		Inez Minnie Hodson	806	239		Oakwood acres Lot 18, East Lee Road
7966 " 21-1966	"		Larry G.		Specialties Co. Electric Heating	806	373		Lot 207, Fairhaven Dr., Sec. 7, Orchard acres.
7952 " 21-1966	"		Larry G.		W. E. Shaw, Inc.	806	375		acres, Sec. 4. Lot 238, Orchard
7946 " 21, 1966	"			H. E., Inc.	H. H. Raines, et al	806	358		Sec. III, Wade Hampton Gardens Lot 58, Dagenham Dr.
8765 Oct. 3, 1966	"		Jack E.	Bldrs, Inc.	Shelby Jean Gaschler	807	79		College Heights Lot 114, Auburn Circle
9229 " 5, 1966	"			W. E., Inc.	Botany Woods, Inc.	807	189		Lot 364 Botany Woods, Sec. V Lot 362, 363 & Major Portion F. Kover Estate
9573 " 10, 1966	"		Jack E.	Bldrs. Inc.	Compers & Gower,	807	333		Lot 7, Membley Rd. Sec. College Heights
4718 " 11, 1966	"		Larry G.		Juventino C. Bellestero	807	375		Lot 49, Princeton ave.
12210 Nov. 10, 1966	"			W. E., Inc.	E. Inman, Master	809	101		Lot 12, Clemson Ave.
12972 " 21, 1966	"		Harriet S.		C. Secy. Richard Housing & Urban Dev.	809	419		1 & 2, Belle Meade Lot 99, York Circle, Sec.
12997 " 21, 1966	"			W. E., Inc.	Benjamin F. Watkins	809	449		Sec. Sec. IV Canterbury Hill Lots 15, 17 & Lot 8, Queensbury

INDIRECT or GRANTEE Index to Deeds - Greenville County, S. C.

Open at Proper Tab according to First Letter or Letters of
Name and refer to Buff Sub-Index sheet for page reference.

KEYS PRINTING CO.

FILE NUMBER	GRANTEES FAMILY NAMES	GIVEN NAMES ABCDEFGH	GIVEN NAMES IJKLMNO	GIVEN NAMES PQRSTUVWXYZ	GRANTORS	BOOK	PAGE	No. OF ACRES	BRIEF DESCRIPTION, LOCATION, ETC. (NOT WARRANTED)
12996 Nov. 21, 1966	Shaw				W. E., Inc. Benjamin F. Watkins	809	423		Sec. II, Canterbury Hills Lot 13, Queensbury Dr., Pinehurst Dr. Pinesurata
13094 " 22, 1966	"				Jack E. Bldrs, Inc. Jack E. Shaw	809	529		Lots 16, 17, 18 + 19, Blk. C, Pelham East
14576 Dec. 12, 1966	"				Mac-Threa-Max Enterprise Inc. Mac-Threa-Max Enterprise	810	415		Lot 2, Jamestown Dr.,
15081 " 19, 1966	"				Jack E. Carolina Rentals, Inc.	810	594		Lot 7, Sheffield Forest Unit 1, Canterbury Hills
15070 " 19, 1966	"				W. E., Inc. Benjamin F. Watkins	810	625		Lot 1, Camelback Rd., Eastdale Subd., Austin Tp.
15843 " 29, 1966	"	Barbara B. + James Gary			William J. Green, et al	811	289		Lot 158, Dellrose Ave. & Wade Hampton Terrace
16189 Jan. 4, 1967	"				Jack E. Bldrs, Inc. Adora P. Cleveland	811	432		Lot 62, Richbourg Rd., Sec. C, Green Forest
16214 " 4, 1967	"				Jack E. Fannie Mae Childers Director + Trustees	811	451		Lot 41, Pinnacle Dr., Acres.
16566 " 9, 1967	"				H. E., Inc. H. M. Leslie, et al, w	811	580		Part Lot 52, Homestead
17144 " 16, 1967	"				W. E., et al W. A. Eberhart, et al	812	193		Lot 5, Myron Lane Sec. 3, Gower East
18363 " 31, 1967	"				Jack E. Bldrs, Inc. Conyers + Gowers, Inc.	813	89		Lot 39, Lameron Ave., Dr. Belle Meade
18451 Feb. 1, 1967	"				Jack E. Bldrs, Inc. Rudolph Hanke, et al	813	116		Lot 267, Sec. 3, Marlboro Wellington Green, Sec. 3
19475 " 13, 1967	"				" " " Tom S. Bruce, Jr.	813	557		Lot 102, Bladesworth Dr., Wellington Green, Sec. 3
19630 " 14, 1967	"				Jack E. Bldrs, Inc. Tom S. Bruce, Jr.	813	631		Lot 118, Kenilworth Dr., Hampton Gardens, Sec. III
20703 " 27, 1967	"				Jack E. Jack E. Shaw Bldrs, Inc.	814	438		Lot 63, Stagenham Dr., Wade Forestdale Heights
20705 " 27, 1967	"				Jack E. Bldrs, Inc. Kermit P. Silvers, et al	814	440		Lot 54, Forestdale Dr.,

INDIRECT or GRANTEE Index to Deeds - Greenville County, S. C.

Open at Proper Tab according to First Letter or Letters of Name and refer to Buff Sub-Index sheet for page reference.

KEYS PRINTING CO.



FILE NUMBER	GRANTEES FAMILY NAMES	GIVEN NAMES ABCDEFGH	GIVEN NAMES IJKLMNO	GIVEN NAMES PQRSTUWXYZ	GRANTORS	BOOK	PAGE	No. OF ACRES	BRIEF DESCRIPTION, LOCATION, ETC. (NOT WARRANTED)
DATE OF RECORD									
21288 Mar. 6, 1967	Shaw				same as Carolina Land Co. Carolina Land Co., Inc.	815	9		Knollwood Heights, Mauldin Lot 28, Edgewood Dr.
21286 " 6, 1967	"				" " " "	815	10		Knollwood Heights - Mauldin Lot 29, Edgewood Dr.
21586 " 9, 1967	"				Don C. Burnette, et al Inc.	815	163		Green, Chick. Spgs. Tp. Lot 37, Ashmore St. near Sec. III.
21685 " 10, 1967	"				Jack E. Shaw, Bldg. Inc.	815	207		Lot 67, Wildaire Est. Lower East Sec. F.
23118 " 27, 1967	"				Conyers & Gower, Inc.	816	285		Lot 9, Dameron Ave.
23627 " 31, 1967	"				Tom S. Bruce, Trustee Enterprises, Inc.	816	543		Wellington Green, Sec. 2, Lot 48, New Castle Way,
23598 " 31, 1967	"				Threatt Maxwell	816	549		Brook Glenn Gardens Lot 89, Ravensworth Dr.
23625 " 31, 1967	"				Tom S. Bruce, Trustee etal	816	551		Wellington Green, Sec. 2, Lot 47, New Castle Way,
23741 Apr. 3, 1967	"				Claude Martin Stork,	816	600		Pleasantburg Forest, Lot 50, Tara St. - Lee Rd.
24537 " 11, 1967	"				Ruth M. Turner	817	347		Lots 206, 207, 208, 209 & 210, Sec. 2, Wellington Green
25048 " 17, 1967	"				Tom S. Bruce, Jr. Enterprises, Inc.	817	585		Lot 84, Abingdon Way, Brook Glenn Gardens
25130 " 17, 1967	"				Threatt Maxwell	817	581		Lot 13, Ravensworth Rd. Sec. 2, Wellington Green
25148 " 17, 1967	"				Tom S. Bruce, Jr.	817	583		Lot 46, New Castle Way
26356 May 1, 1967	"				Melvin Ray, et al I. H. Philpot, Jr.	818	516		Lot 1, Sec. II, Westcliffe Way - Westcliffe Blvd.
" " " 26388	"				Linda S., et al " "	818	516		
" 2, 1967	"				Mathew Ezra Worley, et al	818	599		Woodlawn Ave. Lot 93, Marion St. &

INDIRECT or GRANTEE Index to Deeds - Greenville County, S. C.

Open at Proper Tab according to First Letter or Letters of Name and refer to Buff Sub-Index sheet for page reference.

KEYS PRINTING CO.

FILE NUMBER	GRANTEES FAMILY NAMES	GIVEN NAMES ABCDEFGH	GIVEN NAMES IJKLMNO	GIVEN NAMES PQRSTUVWXYZ	GRANTORS	BOOK	PAGE	No. OF ACRES	BRIEF DESCRIPTION, LOCATION, ETC. (NOT WARRANTED)
DATE OF RECORD									
26660 May 3, 1967	Shaw			Jack E. Bldrs	Botany Woods, Inc.	819	20		Rd. Botany Woods Lot 276 A - Normandy Court, Edgeworth
26640 " 3, 1967	"			W. E.	Greenville Land Co., Inc.	819	24		Lots 4 & 8, Edgeworth West Lee Rd. (Chick Spp. Tr.)
26657 " 3, 1967	"			W. E.	Harry Yearick	819	26		Lots 191 & 192, Sect. 2, W.
26651 " 3, 1967	"			W. E.	W. E. Shaw, Inc.	819	39		Lot 58, Dagenham Dr. Sec. III Wade
" " "	"			"	" " "	819	39		Hampton Gardens
26865 " 5, 1967	"	Helen F.		William I. ^{Sec.}	Housing & Urban Dev. ^{Sedy.}	819	107		Paramount Park Lot 220 Mayo Dr.
27135 " 9, 1967	"			Jack E. Bldrs, Inc.	Tom S. Bruce, Trustee	819	309		Wellington Green, Sec. 2 Lot 45, New Castle Way,
27711 " 15, 1967	"			Jack E. et al	Tom S. Bruce, Jr.	819	533		Wellington Green, Sec. 2 Lot 35, Kenilworth Dr.
28216 " 14, 1967	"			Jack E. - Bldrs, Inc.	Harold Pittman	820	105		Farmington Acres. Lot 77, Shrubuta Dr.
29448 " 30, 1967	"	Helen		Slater	Marie Dreher, Ind. & ^{as Trustee}	820	539		Dreher Colony Lots 20 & 21, Rock Hill Rd.
29559 Jun 2, 1967	"			Larry	W. H. Leslie, Inc.	821	89		Orchard Acres Lot 208, Fairhaven Dr.,
29557 " 2, 1967	"			Larry S.	Frank Hulmer, Jr. ^{Co., Inc.}	821	90		Sheffield Forest Lot 12, Confederate Ave.
30487 " 13, 1967	"			Jack E.	Tom S. Bruce, as Tr.	821	482		Lots Wellington Green Sec. 2 & 3, also Part Lot
" " "	"			"	" " "	821	482		42, Sec. 3, Wellington Green
30765 " 15, 1967	"			Jack E.	Callie F. Barrow	821	632		Lot Bay St.

(See next page)

INDIRECT or GRANTEE Index to Deeds — Greenville County, S. C.

Cott Family Name Index No. 75
Copyright 1949

To locate names, open at SURNAME INITIAL TAB and refer to Buff Sub-Index sheet for page reference.

Made by The Cott Index Company, Columbus, Ohio
Sold by Walker, Evans & Cogswell Co., Charleston, S. C.

()

FILE NUMBER	DATE OF RECORD	GRANTEES FAMILY NAMES	GIVEN NAMES ABCDEFGHIJ	GIVEN NAMES KLMNO	GIVEN NAMES PQRSTUVWXYZ	GRANTORS	BOOK	PAGE	No. of Acres	BRIEF DESCRIPTION, LOCATION, ETC. (Not Warranted)
30904	Jun. 16, 1967	Shaw		Jack E.		W. E. Shaw, Inc.	822	4		Fairhaven Dr., Orchard Acres Part Lots 226 & 227, near
30900	" 16, 1967	"		Jack E.		Jack E. Shaw Bldg. Inc.	822	2		Lots 221, 222 & 223, Cor. Hartsville St. & Watson Rd., Orchard Acres
31376	" " "	"		"		" " "	822	3		
31633	" 21, 1967	"		Jack E.	Bldg. Inc.	Jack E. Shaw	822	175		Part Lot 143, Kenilworth Dr., Wellington Green, Lots 52 & 25, Wellington Green
31634	" 23, 1967	"		Jack E.		C. Dan Jayner, et al	822	312		Lot 26, Hampton Circle Sunset Hills
642	" 23, 1967	"		Jack E.	Bldg. Inc.	Bill Bullack Bailey Enterprises, Inc.	822	314		Lot 79, Sunset Dr., Brook Glenn Gardens
899	" 30, 1967	"		"	"	Threatt-Madwell	822	595		Lots 86, 87, 94, 111, 130 & 131, Oakwood acres.
1326	July 5, 1967	"		"	"	H. N. Leslie, Inc.	823	43		Lot 57, Live Oak Court Knollwood Heights
1749	" 10, 1967	"		"	"	same as the Carolina Land Co. Carolina Land Co., Inc.	823	188		Lot 8, Edgewood Dr., Dogwood Circle
1731	" 13, 1967	"		"	"	Lawrence Reid	823	378		Lot 3, Edwards Rd., Dixie Sp.
1936	" 13, 1967	Frances Stover				Emma Grace Rigdon	823	395		Lot 12, Anderson Rd., Forest
1943	" 14, 1967	"		Larry G.		Daniel Edwin Hunt, Jr.	823	491		Lot 69, Don Dr. Sherwood Colonial Hills, Sec 3
3865	" 14, 1967	"		Larry G.		Williams Land Co.	823	492		Lots 5 & 6 Creighton St., Village, Green, Chick Spgs. Sp.
4294	Aug. 3, 1967	"			W. E. Inc.	Marie W. Garrett, et al	825	320		Lot 17, Hollis St. Green Hill Sts. Blk. F. Buena Vista
8	" 8, 1967	"		Larry G.		Thomas E. Lynn	825	509		Lots 27, 28 & 29, May Court

INDIRECT or GRANTEE Index to Deeds — Greenville County, S. C.

REG. U. S. PAT. OFFICE *Charm* County Indexes Since 1886
An Identifying Trade Mark

To locate names, open at SURNAME INITIAL TAB and refer to Buff Sub-Index sheet for page reference.

Cott Family Name Index No. 75
Copyright 1949

FILE NUMBER DATE OF RECORD	GRANTEES FAMILY NAMES	GIVEN NAMES ABCDEFGH	GIVEN NAMES IJKLMNO	GIVEN NAMES PQRSTUVWXYZ	GRANTORS	BOOK	PAGE	No. of Acres	BRIEF DESCRIPTION, LOCATION, ETC. (Not Warranted)
4292 Aug 8, 1967	Shaw		Larry G.		Harrison W. Miller, et al	825	526		Boyce Lawn Add. Lot 5, Pettigrew St.
4487 " 9, 1967	"		Jack E.	Bldg, Inc.	Sybil M. Stewart	825	579		Chick Spgs. Jr. Lot 8, Leland Park, Pinchurst
4926 " 14, 1967	"		Larry G.		Allen Fretwell, et al	826	156		Lot 5, Bldg. A, Hale Dr.
5073 " 15, 1967	"			W. E.	W. N. Leslie, Inc.	826	191		Lot 6 Charlotte St. Laurel, Hgts.
5074 " 15, 1967	"			W. E.	W. N. Leslie, Inc.	826	192		Lot 32, Fairlane Circle & Kenilworth Dr. Wellington
5474 " 18, 1967	"		Jack E.	Bldg, Inc.	Robert C. Crawford, et al	826	389		Lot 86 cor. Kenilworth Circle Sec. 2, North Garden
5739 " 22, 1967	"		"	"	William H. Phillips, III	826	550		Lot 24, Azalea Court, Green, Sec. 2
5986 " 24, 1967	"		"	"	Curtis E. Bagwell, et al	826	645		Lot 76, Wellington Dr. Pelham Est.
6640 " 31, 1967	"		"	"	Mac-Thela Map Enterprises, Inc.	827	327		Lot 32, Saint Augustine Augusta Road, Ranches
6973 Aug 5, 1967	"		Larry G.		J. E. Shockley, et al	827	509		Part Lot 1, Blythe Dr., Sec. 2, Sheffield Forest
6981 " 5, 1967	"		Larry G.		K & D Enterprises, Inc.	827	497		Lot 46 Confederate Circle
7009 " 5, 1967	"			H. E., Inc.	A. E. Daniels	827	483		Lot 26, Stardale Manor Cantonbury Hills, Sec. 2
7233 " 7, 1967	"		Larry G.		W. E. Shaw, Inc.	828	28		Lot 5, Queensbury Dr.
7234 " 7, 1967	"			W. E., Inc.	Benjamin F. Watkins	828	40		Lots 1, 3 & 5, Queensbury Dr. Sec. 2, Cantonbury Hills
" "	"			"	"	828	40		
8568 " 20, 1967	"			H. E. Inc.	Con. Thomas Estzberger, et al	829	41		Chick Spgs. Jr. Lot 5, Marshdale Court,

INDIRECT or GRANTEE Index to Deeds - Greenville County, S. C.

Open at Proper Tab according to First Letter or Letters of Name and refer to Buff Sub-Index sheet for page reference.

KEYS PRINTING CO.

84
()

FILE NUMBER DATE OF RECORD	GRANTEES FAMILY NAMES	GIVEN NAMES ABCDEFGH	GIVEN NAMES IJKLMNO	GIVEN NAMES PQRSTUVWXYZ	GRANTORS	BOOK	PAGE	NO. OF ACRES	BRIEF DESCRIPTION, LOCATION, ETC. (NOT WARRANTED)
9446 Sep. 28, 1967	Shaw			Jack E. Bldrs, Inc.	Jack E. Shaw	829	423		Lot 44 Cor. Imperial Dr. & Kenilworth Dr.
" "	"		"	"	" " "	829	423		Wellington Green
9444 " 28, 1967	"		"	"	Enterprises, Inc. Threatt-Maxwell	829	427		Lot 127 Cor. Kensington Rd. & Shrewwood Dr.
" "	"		"	"	" " "	829	427		Brook Glenn Gardens Pelham East
9422 " 28, 1967	"		"	"	Enterprises, Inc. Mac-Threa-Max	829	455		Lot 10, Jamestown Dr.
9423 " 28, 1967	"		"	"	W. N. Leslie, Inc.	829	463		Lot 85, Oakwood Acres Mill Village
9387 " 28, 1967	"	Henry A. & Lena B.			Jo Ann McEaha	829	465		Lot 10, Third Ave., Judson Chick Spur Sp.
9567 " 29, 1967	"	Larry G.			M. E. Howell	829	543		Lot 95, Wellington Green Colonial Hills, Sec. 3
9612 " 29, 1967	"	Larry G.			Williams Land Co.	829	550		Lot 113 Woodleigh Dr. Botany Woods
10278 Oct. 6, 1967	"			Jack E. Bldrs, Inc.	W. E. Shaw, Inc.	830	211		Lot 363 + Part Lot 364 Buncombe Park
10505 " 6, 1967	"	Daniel E.		Wilma A.	Ollie D. Jones	830	253		Lot 56, North Havens Dr.
11264 " 17, 1967	"				W. E. Inc. Richard W. Rushton	831	39		Lots 4 & 5 Donnan Rd. near Taylor
11265 " 17, 1967	"			Jack E. Bldrs, Inc.	Threatt-Maxwell Enterprises	831	53		Lot 95, Brook Glenn Rd. Sec. 2, Wellington Green
12928 Nov. 2, 1967	"			Construction Co., Inc.	Jack E. Shaw	832	46		Lot 105, Sec. 3, + Lots 63 + Edwards Forest
12930 " 2, 1967	"			Jack E. Bldrs, Inc.	Robert Wynne	832	56		Lot 10, Randy Dr. Pelham East
12926 " 2, 1967	"		"	"	Mac-Threa-Max Enterprises	832	57		Lot 50, Cape Charles

INDIRECT or GRANTEE Index to Deeds - Greenville County, S. C.

Open at Proper Tab according to First Letter or Letters of Name and refer to Buff Sub-Index sheet for page reference.

KEYS PRINTING CO.

FILE NUMBER DATE OF RECORD	GRANTEES FAMILY NAMES	GIVEN NAMES ABCDEFGHIJ	GIVEN NAMES KLMNO	GIVEN NAMES PQRSTUVWXYZ	GRANTORS	BOOK	PAGE	NO. OF ACRES	BRIEF DESCRIPTION, LOCATION, ETC. (NOT WARRANTED)
12929 Nov. 2, 1967	Shaw		Jack E.	Bldrs, Inc.	Shaw Const. Co., Inc.	832	69		Lot 105, Sec. 3 + Lots 63 & 82, Sec. 1, Wellington Green
" "	"		"	" "	" " "	832	69		Paris Tines Park
13770 " 10, 1967	"		Jack E.		Margaret L. Moore	832	412		Lot 62 + Part Lot 63,
13899 " 13, 1967	"			W. E., Inc.	W. E. Shaw	832	469		Lots 4 + 5 White Horse Rd. hairs, Chicke Spgs Sp
" "	"			W. E., Inc.	W. E. Shaw	832	470		Lots 191 + 192, Prop. Cottina
14279 Nov. 16, 1967	"		Jack E.	Bldrs, Inc.	James Edward Ward	833	34		Lot 3 + Part Lot 2, Duncliff Dr.
" "	"		"	" "	" " "	833	34		Overbrook Rd.
14994 " 24, 1967	"		Larry G.		W. E. Shaw, Inc.	833	305		Centerburg Hills, Sec. 11 Lot 8 Queensbury Dr.
15477 " 30, 1967	"			W. E., Inc.	Williams Land Co.	833	549		Dr. Colonial Hills, Sec. 3 Lots 130, 131, + 132, Ardmore
16236 Dec. 8, 1967	"		Jack E.	Bldrs, Inc.	Lucile Laws et al	834	255		Tract, Cleveland, Sp Haven, near Silver, S.C.
16905 " 15, 1967	"			W. E., Inc.	William H. Pierce	834	545		Lot 16, Haven Dr., Valley- Park
17590 " 26, 1967	"		Mary Ann M +	Gilbert Williams	W. E. Shaw, Inc.	835	296		Lot 2, Ray St. Kentland, Colonial Hills, Sec. 3
18385 Jan. 4, 1968	"		Larry G.		Williams Land Co.	835	614		Lot 133, Ardmore Dr., Rd., Brook Glenn Gardens
18501 " 5, 1968	"		Jack E.	Bldrs, Inc.	Enterprises, Inc. Threatt Maxwell	836	3		Lots 5, 6 + 7, Longmeadows
18583 " 8, 1968	"		Jack E.		Tom S. Bruce Jr. Enterprises, Inc.	836	83	2.0	acres, Green Est. Butler of
18588 " 8, 1968	"		Jack E.	Bldrs, Inc.	Threatt Maxwell	836	73		Lots 1, 2, 3 + 4 NY + Bldrs + Lots 1, 2, 3, 4, 5, 6 + 7 southern side Meadowbrook Rd., Brook Glenn Gardens

INDIRECT or GRANTEE Index to Deeds — Greenville County, S. C.

Cott Family Name Index No. 75
Copyright 1949

To locate names, open at SURNAME INITIAL TAB and refer to Buff Sub-Index sheet for page reference.

Made by The Cott Index Company, Columbus, Ohio
Sold by Walker, Evans & Cogswell Co., Charleston, S. C.

()

FILE NUMBER	DATE OF RECORD	GRANTEES FAMILY NAMES	GIVEN NAMES ABCDEFGHIH	GIVEN NAMES IJKLMNO	GIVEN NAMES PQRSTUWXYZ	GRANTORS	BOOK	PAGE	No. of Acres	BRIEF DESCRIPTION, LOCATION, ETC. (Not Warranted)
	18714 Jan. 9, 1968	Shaw		Jack E.	Bldw. Inc	Jack E. Shaw	836	106		2, Wellington Green. Lot 81, Bridgeport Dr. Sec.
	18716 " 9, 1968	"		Jack E.		Jeanette b. Pennington	836	100		Lot 6, Oakwood Acres Shoals Inc., Cleveland Jp
	18819 " 10, 1968	"		Jack E.	Bldw, Inc.	Dalmus Richmond	836	159		Lots 40 & 41, at Blythe (Also adj. tract.)
	"	"		"	"	"	836	159		Count, Chick Hqs. Jp. Int. Tract, Warehouse
	19041 " 15, 1968	"		Jack E.		John C. Coltran, et al	836	247		Ag., Pelham East. Lots 28 & 54 St. Augustine
	19713 " 23, 1968	"		Jack E.	Bldw, Inc.	Mac-Threa Map Enterprises, Inc.	836	511		Chick Hqs. Jp. Lot 64, Rutherford Rd.
	21030 Feb. 8, 1968	"				W. E., Inc. Franklin D. Owens, et al	837	377		Agreement
	22645 " 27, 1968	"		Jack E.	et al	Betany Wood Bldg. Sales, Inc.	838	507		Lot Pleasantburg Dr. & Bohan St, Chick Hqs. Jp.
	22639 " 27, 1968	"		Jack E.		" " " "	838	459		Lot 4 Cor. Warehouse Court, Sec. 2
	22737 " 28, 1968	"				W. E., Inc. Etta Ward	838	547		Lots 35 & 36 Silver Shoals Cherokee Park.
	23131 Mar. 4, 1968	"		Jack E.	Bldw, Inc.	Doris H. Edmore, et al	839	33		Lot 22, Vicki Circle, Green
	23130 " 4, 1968	"		Jack E.	Bldw, Inc.	John Samuel Edmore	839	41		Lots 102 & 103, Wellington Hampton Gardens
	23337 " 6, 1968	"		Larry E.		M. E. Howell	839	143		Lot 126, Sec. III, Wade Green, Sec. 2.
	23452 " 7, 1968	"				W. E., Inc. Lewis C. Lake, Jr.	839	208		Lots 64, 83 & 90 Wellington Maple Heights
	24450 " 19, 1968	"		Jack E.	Bldw, Inc.	Jack E. Shaw	840	13		Lot 13, Oakland Dr.
	24442 " 19, 1968	"		"	"	John C. Healdwood, Jr.	840	18		

INDIRECT or GRANTEE Index to Deeds — Greenville County, S. C.

REG. U. S. PAT. OFFICE *Chas. McCott* County Indexes Since 1888 An Identifying Trade Mark

To locate names, open at SURNAME INITIAL TAB and refer to Bufl Sub-Index sheet for page reference.

Cott Family Name Index No. 75
Copyright 1949

FILE NUMBER	GRANTEES FAMILY NAMES	GIVEN NAMES ABCDEFGH	GIVEN NAMES IJKLMNO	GIVEN NAMES PQRSTUWXYZ	GRANTORS	BOOK	PAGE	No. of Acres	BRIEF DESCRIPTION, LOCATION, ETC. (Not Warranted)
24452 Mar 19, 1968	Shaw				Jack E. Bldrs, Inc. Thomas W. Taylor, et al	840	20		Botany Woods Lot 258, Riviera Dr.,
25146 " 27, 1968	"				Larry G. J. Walter Brashear	840	376		Lot 2, Mack Dr. Riley East-Circle, Shamrock Acres
25160 " 27, 1968	"				" " "	840	381		Lots 14+15, Shamrock, Pelham East
26006 Apr 5, 1968	"				Jack E. Bldrs, Inc. Mac-Threa-Max Enterprise, Inc.	841	387		Lot 17, St. Augustine Dam Wellington Green
26227 " 8, 1968	"				John R. Evans	841	466		Lot 132, Kenilworth Dr., White Oaks, Subd.
26229 " 8, 1968	"				Richard Edward de Sylvia	841	479		Lot 43, Vanderbilt Circle, Merrifield Park
26276 " 9, 1968	"				McCall-Threatt Enterprises, Inc.	841	517		Lot 14, Merrifield Dr., "Rosedale", Chick Sgs. Tp.
26457 " 10, 1968	"				Jack H. Trim, et al	841	564		Lot 38, Rosemary Lane, Merrifield Park
26921 " 16, 1968	"				McCall-Threatt Enterprises, Inc.	842	183		Lot 27, Merrifield Dr., Brook Glenn Gardens
" "	"				" " "	842	185		Lot 32, Kenilworth Rd.
" "	"				Jack E. Shaw	842	203		Lot 60, Sec. 2 & Lots 99+ 121 Sec. 3, Wellington Green
" "	"				" " "	842	203		Brook Glenn Gardens
27231 " 19, 1968	"				Jack E. Shaw Bldrs, Inc.	842	380		Lot 5 Long Meadow Rd., Water Rd.
27823 " 25, 1968	"				Christ Church	842	647		Lot 11, S. Hwy. 29 + Wellington Green
27955 " 26, 1968	"				Jack E. Bldrs, Inc. Jack E. Shaw, et al	843	29		Lot 119, Kenilworth Dr.,
28350 May 1, 1968	"	Harold E., et al			anna Louise James, atty-in-fact Louise Jones James, by	843	255	99.1	Acres, Brushy Creek Rd. + Henderson Gap Rd., Chick Sgs. Tp.
						843	255		

INDIRECT or GRANTEE Index to Deeds - Greenville County, S. C.

Open at Proper Tab according to First Letter or Letters of Name and refer to Buff Sub-Index sheet for page reference.

()

FILE NUMBER	GRANTEES FAMILY NAMES	GIVEN NAMES ABCDEFGH	GIVEN NAMES IJKLMNO	GIVEN NAMES PQRSTUWXYZ	GRANTORS	BOOK	PAGE	No. OF ACRES	BRIEF DESCRIPTION, LOCATION, ETC. (NOT WARRANTED)
28821 May 7, 1968	Shaw			Jack E. Bldg. Inc.	J. Andrew Sutton ^{et al}	843	482		Broadmore Bldg. Lot 44, Woodbury Circle, Town.
29927 May 20, 1968	"			John R.	Hubert D. Crymes et al	844	384		Lot Old Pelzer Rd. Oaklawton City.
30419 " 24-1968	"			Larry G.	Ray L. Shockley ^{et al}	844	541		Lot 16, Perry Rd. near Pelham Ests.
31431 Jun. 4, 1968	"			Jack E. Bldg. Inc.	Mac-Threa-Max Enterprises Inc.	845	395		Lot 29, St. Augustine Dr. Wellington Green
31426 " 4, 1968	"	Construction Co., Inc.			Jack E. Shaw	845	407		Lots 98 & 124, Sec. 3, Peachtree Terrace, Mauldin
33471 " 28, 1968	"			Jack E. Bldg. Inc.	Ernest E. Blumel ^{et al}	847	402		Lot 43 & Strip, Maple Dr. Drive) Welcome Acres.
33467 " 28, 1968	"			" " " "	Billy W. Rigby, et al	847	386		Lot 13, Cole Road, (Alahon Wellington Green
240 July 2, 1968	"			Larry G.	Nilfred L. Robertshaw	847	570		Lot 91, Abingdon Way Dr. + Kingsbury Way, Canterbury Hills.
559 " 8, 1968	"			W. Co., Inc.	Benjamin F. Watkins	848	71		Lots 2, 10, 11, 16, 19 + 20 (Queensbury Wellington Green.
565 " 8, 1968	"			Jack E. Builders, Inc.	John H. May III.	848	68		Lot 36, Kenilworth Court
598 " 8, 1968	"			Larry G.	Billy C. McKee	848	50		Lot 3, Eisenhower Ave - City. Loma Estates.
935 " 11, 1968	"			Jack E.	Augie Mae Powell Wilson	848	230		Lot 69, Courtney Circle, Casa Brook Glenn Gardens
2571 " 30, 1968	"			Jack E. Bldg. Inc.	Threatt-Maxwell Enterprises prices, Inc.	849	323		Lot 93, Brook Glenn Rd.
2958 Aug 2, 1968	"			Jack E.	C. R. Stone, Jr.	849	514		Lot 2, Alpine Way
4163 " 19, 1968	"	et al Edwin L. Jr.,			Levis L. Gilstrap	850	443		Lot 91, Rosewood Circle, Peachtree Terrace
" " "	"	et al Brendal F.,			" " "	850	443		Mauldin.

INDIRECT or GRANTEE Index to Deeds - Greenville County, S. C.

Open at Proper Tab according to First Letter or Letters of Name and refer to Buff Sub-Index sheet for page reference.

()

KEYS PRINTING CO.

FILE NUMBER DATE OF RECORD	GRANTEES FAMILY NAMES	GIVEN NAMES ABCDEFGH	GIVEN NAMES IJKLMNO	GIVEN NAMES PQRSTUVWXYZ	GRANTORS	BOOK	PAGE	No. OF ACRES	BRIEF DESCRIPTION, LOCATION, ETC. (NOT WARRANTED)
4421 Aug. 21, 1968	Shaw				Jack E. Bldrs, Inc. Clyde D. Bishop	850	593		Hill Rd. Lot 102, Saunders
5006 " 28, 1968	"				Larry B. Joe A. Campbell	851	176	1	Acres, Austin Sp. Orchard Acres, Chick Spgs.
5007 " 28, 1968	"			H. E. Inc.	Alfred J. Duffey	851	177		Lot 131, Ridge Spg. St. Brook Glenn Gardens.
5717 Sept. 5, 1968	"				Jack E. Bldrs, Inc. Threatt-Maxwell Enterprises, Inc.	851	475		Lot 106 Brook Glenn Rd. Brook Glenn Gardens.
5718 " 5, 1968	"				" " " " " " " "	851	479		Lot 33, Ravensworth Rd. Pecan Terrace
5833 " 6, 1968	"				Jack E. Bldrs, Inc. William L. Epps	851	589		Lot 52, Rocky Knoll Dr. + Lot 89, Wellington Green, Sec. 2
5847 " 6, 1968	"				" " " " Piedmont Properties, Inc.	851	561		Lot 123 Wellington Green, Sec. 3
6713 " 16, 1968	"				" " " " William L. Epps, et al	852	338		Lot 51, Con. Augusta Rd. + Rocky Knoll Dr. Pecan
" "	"				" " " " " " " "	852	338		Jessaca, South Sp.
6684 " 16, 1968	"			W. E.	Willis J. Bayne	852	383		Lot Strange Rd. Edgeworth
6701 " 16, 1968	"	Dorothy A.			Cecil Eugene Perry	852	346		Lot 70 Buxton Court, Betany, Wood
7100 " 19, 1968	"				Jack E. Carolina Rentals, Inc.	852	491		Lot 127 Chantilly Dr. Sec. 2, Canterbury Hills
7312 " 23, 1968	"				Larry B. W. E. Shaw, Inc.	852	603		Lot 3, Queensbury Dr. 3 Cherokee Forest
7666 " 26, 1968	"				Jack E. Emil V. Fritz, et al	853	104		Lot 18 Vicki Circle, Flat Butler Sp.
8409 Oct. 4, 1968	"				Jack E. Bldrs, Inc. Harry O. Yearick	853	415		Lot 7, Eisenhower Ave. Butler Sp.
8911 " 11, 1968	"				Jack E. Elsie Coker Hudson	853	635	4.31	Acres, Old Spthg. Rd.,

INDIRECT or GRANTEE Index to Deeds - Greenville County, S. C.

Open at Proper Tab according to First Letter or Letters of Name and refer to Buff Sub-Index sheet for page reference.

KEYS - PRINTING - 90

FILE NUMBER	GRANTEES FAMILY NAMES	GIVEN NAMES ABCDEFGH	GIVEN NAMES IJKLMNO	GIVEN NAMES PQRSTU VWXYZ	GRANTORS	BOOK	PAGE	No. OF ACRES	BRIEF DESCRIPTION, LOCATION, ETC. (NOT WARRANTED)
9577									Colonial Hills
Oct. 18, 1968	Shaw		Larry G.		Williams Land Co.	854	309		Lot 169, Sec. 4
9774	"		Larry G.		Hugh Lloyd Sammons	854	368		Orchard Acres
21, 1968	"		Larry G.		W.E., Inc.	854	373		Lot 192, Hartsville St.
9769	"		Larry G.		Williams Land Co.	854	373		Colonial Hills, Sec. 3
21, 1968	"		Larry G.		Virginia Lee Luther	854	380		Lot 151, Ardmore Dr.
9777	"		Larry G.		prizes, Inc.	854	380		Orchard Acres, Chick Spgs. Tp.
21, 1968	"		Jack E., Bldrs, Inc.		Threatt-Maxwell Enter.	854	521		Lot 222, Hartsville St.
10087	"		" " "	"	" " "	854	521		Brook Glenn Gardens
24, 1968	"		" " "	"	" " "	854	525		Lot 55, Longmeadow Rd.
10086	"		" " "	"	" " "	854	525		Brook Glenn Gardens
24, 1968	"		" " "	"	" " "	854	525		Lot 56, Longmeadow Rd.
11207	"		" " "	"	" " "	854	525		Hills
Nov. 6, 1968	"		" " "	"	H. E. Williams Land Co.	855	451		14, Lots, Sec. 6 Colonial
11322	"		Larry G., Bldrs, Inc.		Mickey René R. Green.	855	473		Acres, Chick Spgs. Tp.
7, 1968	"		" " "	"	Larry G. Shaw	855	474		Lot 193, Hartsville St - Orchard
11330	"		" " "	"	" " "	855	474		Queensbury Hills.
7, 1968	"		" " "	"	" " "	855	475		Lot 3, Queensbury Dr., Sec. 2,
11329	"		" " "	"	" " "	855	475		Wellington Green.
7, 1968	"		" " "	"	" " "	855	476		Lot 91, Abingdon Way, Sec. 2,
11290	"		" " "	"	" " "	855	476		Hights - City.
7, 1968	"		" " "	"	" " "	855	476		Lot 49, Princeton Ave. College
11286	"		" " "	"	" " "	855	482		Shamrock Acres.
7, 1968	"		" " "	"	" " "	855	482		Lots 14 + 15, Shamrock Circle,
11284	"		" " "	"	" " "	855	483		Lot 2, Mark Drive, Riley Eats.
7, 1968	"		" " "	"	" " "	855	483		Acres.
11289	"		" " "	"	" " "	855	484		Lot 18, East Lee Rd. Oakwood,
7, 1968	"		" " "	"	" " "	855	484		Orchard Acres.
11285	"		" " "	"	" " "	855	485		Lot 192, Hartsville St. Sec. 4,
7, 1968	"		" " "	"	" " "	855	485		Road Ranches.
11288	"		" " "	"	" " "	855	486		Part Lot 1, Blythe Dr., August
7, 1968	"		" " "	"	" " "	855	486		

INDIRECT or GRANTEE Index to Deeds - Greenville County, S. C.

Open at Proper Tab according to First Letter or Letters of Name and refer to Buff Sub-Index sheet for page reference.

KEYS PRINTING CO.

FILE NUMBER DATE OF RECORD	GRANTEES FAMILY NAMES	GIVEN NAMES ABCDEFGHIJ	GIVEN NAMES JKLMNO	GIVEN NAMES PQRSTUVWXYZ	GRANTORS	BOOK	PAGE	No. OF ACRES	BRIEF DESCRIPTION, LOCATION, ETC. (NOT WARRANTED)
112.87 Nov. 7, 1968	Shaw			Larry G.	Bldrs., Inc. Larry G. Shaw	855	487		Lot 16, Perry Road, Near City- St. East Lynn, Butler Sp.
112.83 " 7, 1968	"			" "	" " "	855	488		Lot 132, Oriwetank (Johnson), Botany Woods Sec. VI.
11.332 " 7, 1968	"			W. E.	W. E. Shaw	855	491		Part Lot 299, Botany Woods
11.331 " 7, 1968	"			W. E.	W. E. Shaw, Inc.	855	492		Lots 110 + 111, Havenhurst Dr;
" "	"			"	" " "	855	492		Lot 94, Hampshire Dr; Lot 151 Ardmore Dr; + Lot 260 Henderson Rd., Augusta Acres.
" "	"			"	" " "	855	492		
114.26 " 8, 1968	"			Jack E.	Bldrs., Inc. Jack E. Shaw	855	545		Sec 2 - Wellington Green. Lot 62, Bridgeport Dr., Loma Est.
116.44 " 12, 1968	"			" "	James R. McClure, et al	856	24		Lot 27, Courtney Circle, Casan, Homestead Acres.
118.80 " 14, 1968	"			Larry G.	Bldrs., Inc. Oral Roberts University	856	121		Lot 111, Havenhurst Dr., Dr., Sec. 4, Orchard Acres.
118.81 " 14, 1968	"			" "	Larry G. Shaw	856	122		Part Lots 237 + 238, Fairlawn, Pelham Est.
128.28 " 25, 1968	"			Jack E.	Bldrs., Inc. Robert W. Jones, et al	856	582		Lot 17, St Augustine Dr.,
129.45 " 26, 1968	"			Jack E.	Clovie G. Howell	857	43		Lots 21, 22, 23, 24 + 25 + Part Lot 26, Melbourne Lane, Wellington Green
" "	"			" "	" " "	857	43		
129.34 " 26, 1968	"			" "	W. C. Reader	857	49		Lot 29 + Part Lot 30, Watson Rd. Vance- Edwards Est.
" "	"			" "	" "	857	49		
131.66 " 29, 1968	"			Larry G.	Bldrs., Inc. Williams Land Co.	857	109		Sec. 4. Lot 167, Colonial Hills,

INDIRECT or GRANTEE Index to Deeds - Greenville County, S. C.

Open at Proper Tab according to First Letter or Letters of Name and refer to Buff Sub-Index sheet for page reference.

KEYS PRINTING CO.

FILE NUMBER	DATE OF RECORD	GRANTEES FAMILY NAMES	GIVEN NAMES ABCDEFGH	GIVEN NAMES IJKLMNO	GIVEN NAMES PQRSTUWXYZ	GRANTORS	BOOK	PAGE	No. OF ACRES	BRIEF DESCRIPTION, LOCATION, ETC. (NOT WARRANTED)
14315	Dec. 12, 1968	Shaw				Jack E. Bldrs, Inc. Throatt Maxwell Enterprises Inc.	857	593		Brook Glenn Gardens
14328	" 12, 1968	"				Larry G. Bldrs, Inc. James W. Lewis	857	596		Lot 52, Longmeadow Rd. (Col. Rd.) (Welcome Area)
14415	" 13, 1968	"				" " " " Larry G. Shaw	858	32		Lot 33 Aloha Dr. (formerly Hills, Sec. 4)
14416	" 13, 1968	"				" " " " " " "	858	31		Lot 169, Heathwood Dr. Colonial Area, Sec. III
14814	" 18, 1968	"				Jack E. Bldrs, Inc. Jack E. Shaw	858	201		Lot 222, Hartsville St. Orchard Wellington Green
15152	" 23, 1968	"				" " " " W. N. Leslie, Inc.	858	379		Lot 3, Kenilworth Dr., Sec. 2
16539	Jan. 13, 1969	"	Ellen G.			Elizabeth L. Marchant	860	23		Lot 27, Avondale Forest, Craigswood, Rd.
16669	" 14, 1969	"				Jack E., Bldrs, Inc. James W. Oller, et al	860	100		Lot 35, Fontaine Rd. Property. Elizabeth Dr.
17218	" 21, 1969	"				" " " " Donald A. Sankey et al	860	375		Lot 231 Robert J. Edwards, Sec. 2
17219	" 21, 1969	"				" " " " Vernon G. Vaughan et al	860	376		Lot 148, Bellwood Dr., Sec. 2
17728	" 23, 1969	"				" " " " Jack E. Shaw	860	501		Lot 40, Wellington Green, Sec. 3, Wellington Green
18445	Feb. 4, 1969	"	Harriet S.	Richard C.		Thomas L. Rogers, Jr.	861	386		Lot 122, Kenilworth, Dr., Eastdale, Austen Trp.
18945	" 10, 1969	"				Jack E., Bldrs, Inc. Buford C. Garrett	861	605		Lot 148, Bellrose Ave., Tract, White Horse Rd., Bates Trp.
19123	" 12, 1969	"				Master Frank P. Mc Gowan, Jr.	862	59		Lot 3, Frank St. Kingsgate
19236	" 13, 1969	"				Jack E., Bldrs, Inc. Piedmont Land Co., Inc.	862	92		Lot 114, Lambourn Way - Colonial Hills
19344	" 14, 1969	"				Larry G. Bldrs, Inc. Williams Land Co.	862	161		Lots 184 & 185, Sec. 4

INDIRECT or GRANTEE Index to Deeds - Greenville County, S. C.

Open at Proper Tab according to First Letter or Letters of Name and refer to Buff Sub-Index sheet for page reference.

KEYS PRINTING CO.

FILE NUMBER DATE OF RECORD	GRANTEES FAMILY NAMES	GIVEN NAMES ABCDEFGHIJ	GIVEN NAMES JKLMNOPQ	GIVEN NAMES RSTUVWXYZ	GRANTORS	BOOK	PAGE	No. OF ACRES	BRIEF DESCRIPTION, LOCATION, ETC. (NOT WARRANTED)
19459 Feb. 17, 1969	Shaw				Jack E. Shaw	862	223		Cherokee Forest - Lot 18, Vicki Circle, Plat 3, Wellington Green.
19501 " 18, 1969	"				Jack E. Shaw Bldrs, Inc.	862	257		Lot 105, Gladesworth Dr., Way - Kingsgate.
19498 " 18, 1969	"				Piedmont Land Co., Inc.	862	286		Lots Old Spthg. Rd. + Lambourn,
20751 Mar. 4, 1969	"				" " "	863	245		Lot 35 Cav. Abend are Lane + Kenilworth Dr. Kingsgate
" "	"				" " "	863	245		Hampton Blvd. - City. Lot 4 Also Part Lot 3, Wades,
20913 " 5, 1969	"				Southeastern Ins. Service, Inc.	863	279		Casa Loma East. Lot 69, Courtney Circle, + Wellington Green.
21736 " 14, 1969	"				Jack E. Shaw	864	19		Lot 2, Kenilworth Dr., + Pinnacle Dr., Green Forest.
21737 " 14, 1969	"				" " "	864	20		Correction Deed, Lot 16, + Colonia Co.
21723 " 14, 1969	"				Jack E. Shaw Bldrs, Inc.	864	30		Lot 2, Green St., Proper Oakwood Acres.
21799 " 14, 1969	"				Gertrude L. Lee	864	49		Lot 63, Live Oak Court, + Kingsgate.
21722 " 14, 1969	"				Piedmont Land Co., Inc.	864	63		Lot 55, Doringtons Dr., + Kingsgate.
22063 " 18, 1969	"				" " "	864	181		Lot 57, Dorington Dr., + Thornwood Acres.
22062 " 18, 1969	"				" " "	864	182		Lot 87, Thornwood Dr., + Edwards Forest Hgts.
22280 " 20, 1969	"				Larry G. Bldrs, Inc. Claude E. Guest, Jr.	864	323		Lot 17, Holly Rd., + Forest Easton.
23077 " 28, 1969	"				Oak, Inc.	865	51		Lot 18, Holly Rd. Edwards Dr.,
23076 " 28, 1969	"				" " "	865	52		

INDIRECT or GRANTEE Index to Deeds - Greenville County, S. C.

Open at Proper Tab according to First Letter or Letters of Name and refer to Buff Sub-Index sheet for page reference.

KEYS - PRINTING - 66

FILE NUMBER DATE OF RECORD	GRANTEES FAMILY NAMES	GIVEN NAMES ABCDEFGH	GIVEN NAMES IJKLMNO	GIVEN NAMES PQRSTUVWXYZ	GRANTORS	BOOK	PAGE	NO. OF ACRES	BRIEF DESCRIPTION, LOCATION, ETC. (NOT WARRANTED)
23451 Apr. 2, 1969	Shaw			Inc.	et al Bernard R. Chandler	865	261		Lot East Lee Rd.
24189 " 10, 1969	"				O. C. Harris, Jr.	865	514		Lots 45 & 46 Brewster Dr. & Bridges Ave. Pine Brook, Chick Sgs. Tp.
24138 " 10, 1969	"				" " "	865	514		Englewood East, South Tp. Lot 498, Burmaster Dr., Cedar Vale.
24251 " 10, 1969	"				Judy E. et al Aubrey C. Fore, Esq.	865	539		Lot 16, Overton Ave., Cedar Vale.
24247 " 10, 1969	"				Jack E. Bldg. Inc. Colonial Co., Inc.	865	545		Lot 15, Overton Ave., Cedar Vale.
24246 " 10, 1969	"				" " " "	865	546		Lot 2, Overton Ave., Wellington Green.
24700 " 16, 1969	"				Jack E. Shaw	866	130		Lots 126 & 127, Sec. 3,
24828 " 17, 1969	"				Harold W. Minton, et al	866	212		Lot 10, Perrine St. Wellington Green.
25416 " 23, 1969	"				Jack E. Shaw	866	454		Lot 5, Kenilworth Dr., Broadmore Subd.
25594 " 25, 1969	"				Larry G. Bldg. Inc. S. H. Berry, et al	866	582		Lot 11, Sandringham Rd. Cedar Vale.
26375 May 5, 1969	"				Jack E. Bldg. Inc. Colonial Company, Inc.	867	323		Lot 13, Overton Ave., Kingsgate.
26605 " 7, 1969	"				" " " Piedmont Land Co.	867	413		Lot 77, Donington Dr., Kingsgate.
26636 " 7, 1969	"				" " " " " "	867	416		Lot 75, Donington Dr., Belle Meade, South Tp.
26607 " 7, 1969	"				Ann B. Salter, et al	867	437		Lot 239, Pine Creek Dr., Wellington Green.
27506 " 16, 1969	"				Jack E. Shaw	868	140		Lot 7, Sec. 4, Kenilworth.

INDIRECT or GRANTEE Index to Deeds - Greenville County, S. C.

Open at Proper Tab according to First Letter or Letters of Name and refer to Buff Sub-Index sheet for page reference.

KEYS PRINTING CO.

FILE NUMBER DATE OF RECORD	GRANTEES FAMILY NAMES	GIVEN NAMES ABCDEFGH	GIVEN NAMES IJKLMNO	GIVEN NAMES PQRSTUVWXYZ	GRANTORS	BOOK	PAGE	No. OF ACRES	BRIEF DESCRIPTION, LOCATION, ETC. (NOT WARRANTED)
27621 May 17, 1969	Shaw				Jack E. Bldrs, Inc. Piedmont Land Co. Inc.	868	202		Kingsgate Lot 75, Bonington Dr.,
127603 " 19, 1969	"				Jack E. Carolina Rentals, Inc.	868	213		2 tracts (7.74 + 9.98) acres, also 15' strip on N. S. Hwy - less Roadway + 3 lots with Ruskden Dr., Kingsgate
" "	"				" " "	868	213		also 15' strip on N. S. Hwy - less Roadway + 3 lots with Ruskden Dr., Kingsgate
28197 " 26, 1969	"				Jack E. Bldrs, Inc. Piedmont Land Co. Inc.	868	500		Lot 7, Cor. Abernethy Lane, Hillside Ave., near City
28491 " 28, 1969	"				Jack E. also known as Thomas W. Green Thomas W. Green	868	637		Lot Cor. Dolphin Dr. + Easley
29236 June 5, 1969	"				Jack E. Bldrs, Inc. Ida Breimann	869	300		Lot, Pickens Co., near + Ruskden Dr., Kingsgate.
29600 " 10, 1969	"				" " " Piedmont Land Co. Inc.	869	455		Lot 98, Cor. Abernethy Lane, Rd.) Grove Station, Inverness
29556 " 10, 1969	"				" " " Carlos Kemp Vaughn	869	463		Lots 1 + 2, Hwy. 29, Cateau Kingsgate
29907 " 13, 1969	"				" " " Piedmont Land Co. Inc.	869	638		Lot 88, Kenilworth Dr.,
30346 " 18, 1969	"	Annie H., et al			Cornel Hill	870	221		Lot 5, Burns St., City.
30498 " 19, 1969	"			W. Co.	Oral Roberts University	870	303	16930	James M. Edwards, et al Acres, + Lot 1, Prop. of Mc Swain Gardens, Bluff Sp.
30569 " 20, 1969	"				Jack E. Bldrs, Inc. Mary W. Kennedy	870	359		Lot 25, Shannon Dr., Dr. Casa Loma Estate
30832 " 24, 1969	"				" " " " James T. Batson, Jr.	870	459		Lot 37, + Strip, Merrifield
3764 July 10, 1969	"				Larry G. Bldrs, Inc. Williams Land Co.	871	426		Lot 168, Sec. 4, Colonial Hill Homestead acres
1147 July 15, 1969	"				" " " " Stephen Roger Foster	871	618		Lot 59, Hampshire Drive, Fountain Inn.
12331 " 29, 1969	"	Derrill G.			+ Peggy S. J. J. Finley, et al.	872	558		Lot 4, Maple St.,

INDIRECT or GRANTEE Index to Deeds - Greenville County, S. C.

Open at Proper Tab according to First Letter or Letters of Name and refer to Buff Sub-Index sheet for page reference.

KEYS PRINTING CO.

()

FILE NUMBER	DATE OF RECORD	GRANTEES FAMILY NAMES	GIVEN NAMES ABCDEFGH	GIVEN NAMES IJKLMNO	GIVEN NAMES PQRSTUWXYZ	GRANTORS	BOOK	PAGE	No. OF ACRES	BRIEF DESCRIPTION, LOCATION, ETC. (NOT WARRANTED)
	2400									
	July 30, 1969 2577	Shaw		Jack E.	Bldrs, Inc.	James T. Batson, Jr.	872	596		Case Loma East Lot 37, Meraydale Lane, wards Forest Heights.
	July 31, 1969 2668	"		Larry S.	" "	Oak, Inc	873	27		Lot 46, Old Mill Rd. Ed., Wellington Green
	Aug. 1, 1969 4179	"		Jack E.	Bldrs, Inc.	Jack E. Shaw	873	107		Lot 1, Sec. Four, Kenilworth Drive, Lana, Botany Woods.
	" 19, 1969 4550	"		Jane S.	" "	Jack E. Shaw	874	192		Lot 285, Sec. V, Chingquapin ave., City
	" 22, 1969 4925	"		Larry S.	" "	Dorcas C. Gray et al	874	326		Lot, Anchorage, (Alaska) Wellington Green, near City
	" 27, 1969 5638	"		Jack E.	Bldrs, Inc.	James S. Cozart, et al	874	482		Lot 130, Sec. III, Kenilworth Dr., Wellington Green.
	Sept. 5, 1969 7786	"		" "	" "	Jack E. Shaw	875	277		Lot 4, Sec. 4, Kenilworth Drive Dr., Wellington Green.
	" 30, 1969 7787	"		" "	" "	" " "	876	572		Lot 6, Sec. IX, Kenilworth, Kingsgate.
	" 30, 1969 8667	"		" "	" "	Piedmont Land Co. Inc.	876	590		Lot 97, Russham Drive, Kingsgate.
	Oct. 10, 1969 9987	"		" "	" "	Real Estate Invest, Inc	877	356		Lot 5.
	" 27, 1969 10912	"		" "	" "	W. E. W. James Williams	878	287		Lot 272, Sec. 6, Colonial Hills, subj. to drainage easement.
	Nov. 7, 1969 11416	"		Jack E.	Bldrs, Inc.	Colonial Company, Inc.	879	71		Lot 1 & 64, Overton Ave, Cedar Vale, Cedar Vale.
	" 14, 1969 11735	"		" "	" "	" " "	879	380		Lot 63, Overton Ave., Kingsgate.
	" 18, 1969 12053	"		" "	" "	Piedmont Land Co., Inc.	879	474		Lot 115, Darrington Drive, Kingsgate.
	" 21, 1969 12054	"		Larry S.	" "	James E. Westbrook	880	6		Lot Piedmont Ave. Colonial Hills
	" 21, 1969	"		" "	Bldrs, Inc.	Roger H. Patterson, Jr.	880	7		Lot 7, Creighton St., Sec. 3,

INDIRECT or GRANTEE Index to Deeds - Greenville County, S. C.

Open at Proper Tab according to First Letter or Letters of Name and refer to Buff Sub-Index sheet for page reference.

KEYS PRINTING CO.

FILE NUMBER DATE OF RECORD	GRANTEES FAMILY NAMES	GIVEN NAMES ABCDEFGH	GIVEN NAMES IJKLMNO	GIVEN NAMES PQRSTUVWXYZ	GRANTORS	BOOK	PAGE	No. OF ACRES	BRIEF DESCRIPTION, LOCATION, ETC. (NOT WARRANTED)
13666 Dec. 15, 1969	Shaw		Jack E.	Bldrs, Inc.	Walter G. Vaughn et al	881	151		Part Lots 546, Cor. Old Sptly. Rd. & Butler
"	"		"	"	"	881	151		Spring Rd., Spring Forest South Forest East.
14711 " 30, 1969	"		"	"	Allen B. Wade, et al	881	586		Lot 121 West Belvedere Rd. Rd. Butler Tr.
15455 Jan. 9, 1970	"		Jack E.		M. Otis Hopkins	882	341		Lot Old Spartanburg Heathwood.
15646 " 13, 1970	"		Jack E. Bldrs,	"	Ronald E. Jordan	882	468		Lot 15 East Lee Rd., Lambourn Way, Kingsgate
15910 " 15, 1970	"		"	"	Piedmont Land Co. Inc	882	579		Lot 103, Wimborne Dr. & (Revision) Sec. 3, Brookwood Forest.
18560 Feb. 23, 1970	"		"	"	Earl J. Noonan, Jr. et al	884	623		Lot 22, Charing Cross Rd., Rd. (Ridge St.)
19034 Mar. 2, 1970	"		Larry G. Bldrs, Inc.		William F. Taylor, Jr. et al	885	204		Lot 32 Cor. Watson + Ridge Collingwood Park.
19039 Mar. 2, 1970	"		"	"	Ernest N. Holbert, et al	885	223		Lot 2, Collingwood Lane, Kingsgate.
19217 " 3, 1970	"		Jack E. Bldrs, Inc.		Piedmont Land Co., Inc.	885	293		Lot 66, Lambourn Way, Kingsgate.
19321 " 4, 1970	"		"	"	"	885	339		Lot 27, Aberdare Lane, Hudson Mill Village.
19603 Mar. 9, 1970	Shaw	Edward A. + Janice M.			Henry A. Shaw, et al	885	490		Lot 10, Thur. Ave., Sec. 1, & Sec. 4, Wellington Green.
20049 Mar. 13, 1970	"		Jack E. Bldrs, Inc.		Jack E. Shaw	886	38		Lot 8, Kenilworth Drive, Woodville Heights.
20547 " 20, 1970	"		"	"	Jack R. Hollingsworth	886	307		Lot 7, Sec. 7, Alina St., Kenilworth Dr. Kingsgate.
23186 Apr. 23, 1970	"		"	"	Piedmont Land Co. Inc	888	419		Lot 84 Cor. Lambourn Way & Kingsgate.
23185 " 23, 1970	"		"	"	"	888	420		Lot 82, Lambourn Way.

DIRECT or GRANTOR Index to Deeds - Greenville County, S. C.

Open at Proper Tab according to First Letter or Letters of Name and refer to Buff Sub-Index sheet for page reference.

KEYS PRINTING CO.

FILE NUMBER DATE OF RECORD	GRANTORS FAMILY NAMES	GIVEN NAMES ABCDEFGH	GIVEN NAMES IJKLMNO	GIVEN NAMES PQRSTUVWXYZ	GRANTEES	BOOK	PAGE	No. OF ACRES	BRIEF DESCRIPTION, LOCATION, ETC. (NOT WARRANTED)
23674 Apr. 29, 1970	Shaw			Kenneth B., et al	James Cooley, et al	889	6		
" "	"			Judy J., et al	" " "	889	6		Lot Beech Springs Rd. near City
24063 May 5, 1970	"			Jack E. Builders, Inc.	Donald H. Hill, et al	889	246		Brookwood Forest Sec. 3, Part Lot 23, Charingcross, Kingsgate.
24664 May 12, 1970	"			" " " "	Piedmont Land Co., Inc.	889	525		Lot 68, Lambourn Way, Kentland Park
24651 May 12, 1970	"			" " " "	H. E. Inc. Charles Howard brew-	889	508		Lot 34, Kentland Lane
24781 " 13, 1970	"			" " " "	W. E. Williams Land Co., Inc.	889	556		Lots 232, 233, 234, 283, 284, 285, 301, 306 & 308, Sec. 6 Colonial Hills
" "	"			" " " "	" " " "	889	556		
" "	"			" " " "	" " " "	889	557		Lot 152, Sec. 3 Colonial Hills
" "	"			" " " "	" " " "	889	558		Lots 85 & 90 Sec. 5 Colonial Hills
" "	"			" " " "	" " " "	889	559		Lot 162 Sec. 4, Colonial Hills
26567 Jun. 3, 1970	"			Jack E.	Carolina Rentals, Inc	891	172		Lots 165 & 191 Avon Park
27064 June 9, 1970	"			" " Builders, Inc.	Thomas A. Moore	891	430		Lot Rushmore Dr.
28283 " 24, 1970	"			Bobby Joe, et al	Jerry Donald Wood	892	589		Lot East Bourne Dr.
" "	"			Eva Jo W., et al	" " "	892	589		Lot 71, Shubertia Dr. Farmington Acres.
2625 Aug. 3, 1970	"			Jack E. Builders, Inc.	Milburne Le Riley, et al	895	275		Chestnut Hills, Lot 125 Sequoia Dr.

DIRECT or GRANTOR Index to Deeds - Greenville County, S. C.

Open at Proper Tab according to First Letter or Letters of Name and refer to Buff Sub-Index sheet for page reference.

KEYS PRINTING CO.

FILE NUMBER DATE OF RECORD	GRANTORS FAMILY NAMES	GIVEN NAMES ABCDEFGHIJ	GIVEN NAMES JKLMNOPQ	GIVEN NAMES RSTUVWXYZ	GRANTEES	BOOK	PAGE	No. OF ACRES	BRIEF DESCRIPTION. LOCATION. ETC. (NOT WARRANTED)
2939 Aug. 5, 1970	Shaw				Threatt-Maxwell Enterprises, Inc.	895	439		Lots 1, 2, 3 & 4 Wood Circle.
13056 " 6, 1970	"				Jack E. Bldrs, Inc. Leon Smith, et al	895	470		Lot 3, Ray St., Kentland Park.
3001 " 6, 1970	"			W. E.	W. James Williams, Jr.	895	482		Lots 165 & 191 Avar Park. Pleasant Valley.
3002 " 6, 1970	"				Larry H. Bldr, Inc. Jack D. Age, et al	895	489		Lot 35 Pleasant Ridge Ave., Collinwood Park.
3003 " 6, 1970	"				Larry G. John W. Madison, Jr. et al	895	490		Lot 28 Brushy Creek Rd., Dr. Homestead Acres.
3005 " 6, 1970	"			W. E., Inc.	William C. Penland, et al	895	497		Lot 112 Sec. 11 Haverhurst, Forest Hills.
3652 " 13, 1970	"				Larry G. Bldrs, Inc. Oak, Inc.	896	163		Lot 34 Holly Rd., Edwards Chestnut Hills.
4217 " 20, 1970	"				Jack E. Bldrs, Inc. Dan C. Keeler, et al	896	486		Lot 119 Wentworth St., Abedare Court, Kingsgate.
4510 " 24, 1970	"				" " " " Piedmont Land Co., Inc.	896	649		Lot 124 Cor. Danington Rd. & Kingsgate.
4680 " 25, 1970	"				" " " " Shaw Const. Co., Inc.	897	60		Lots 2, 3 & 4 Wood Circle.
5479 Sept. 3, 1970	"				Larry H. Bldrs., Inc. W. E. Shaw	897	496		Lot 162 Sec 4 "Colonial Hills"
5642 " 4, 1970	"				Jack E. Alma B. Jones Green	897	590		Lot E. North St. Chestnut Hills
6252 " 14, 1970	"				" " Bldrs., Inc. James J. Foster, et al	898	228		Lot 73, Chipley Lane Dr.) & E. North St. (Old Spaly Rd.)
6478 " 15, 1970	"				Jack E. William S. Lindsay	898	349		Lot Cor. Hwy. 291 (Pleasantburg, Kingsgate.)
7010 " 22, 1970	"				Jack E. Bldrs, Inc. Piedmont Land Co., Inc.	899	97		Lot 29 Abedare Lane, Broadmore.
7313 " 24, 1970	"				Larry G. Bldrs, Inc. S. N. Berry, et al	899	174		Lot 24 Ikes Rd.,

INDIRECT or GRANTEE Index to Real Estate Deeds - Greenville County, S.C.

Open at Proper Tab according to First Letter or Letters of Name and refer to Buff Sub-Index sheet for page reference.

KEYS PRINTING CO.

FILE NUMBER DATE OF RECORD	GRANTEES FAMILY NAMES	GIVEN NAMES ABCDEFGHIJ	GIVEN NAMES JKLMNO	GIVEN NAMES PQRSTUVWXYZ	GRANTORS	BOOK	PAGE	NO. OF ACRES	BRIEF DESCRIPTION, LOCATION, ETC. (NOT WARRANTED)
8366 Oct. 7, 1970 8908	Shaw		Larry E., Inc.		Oak, Inc.	900	59		Edwards Forest Hgts. Lot 47 Old Mill Rd., Home Sites
Oct. 14, 1970 8911	"		Jack E.		L. A. Cox, et al.	900	383		Lot 32 Lee Rd. Superhighway Lane Gardens
Oct. 14, 1970 9069	"		" "		Thomas A. Moore	900	388		Lot 61 Gardenia Dr. Cedar,
" 15, 1970 9854	"		" "		Michael D. Hall	900	447		Agreement.
Oct. 23, 1970 10416	Shaw		Jack E., Bldrs., Inc.		Piedmont Land Co., Inc.	901	176		Kinggate Lots 78 & 80 Lamborne Way,
" 30, 1970 10417	"		" " " "		Jack E. Shaw	901	479		Kenilworth Dr. Wellington Green Lots 9, 10, 11, 12, 13, 14 & 15 Sec. 4, Kinggate.
" 30, 1970 10909	"		" " " "		Piedmont Land Co., Inc.	901	480		Lot 76 Lamborne Way, near Swille.
Nov. 5, 1970 12466	"		Jack E.		Judi H. Nelson, et al.	702	121		Lot 10 Hammond Rd. (Part Brookforest Estn.)
" 24, 1970 12522	"		Larry E.		James E. Tompkins, et al.	903	285		Lot 24 Mooremont Ave.
" 25, 1970 12891	"		Jack E. Bldrs., Inc.		Georgia Industrial Realty Co.	903	311		Parcel of Land - Paris
Dec. 1, 1970 14047	"		Jack E.				48		Dedication of Roads.
Dec. 15, 1970 14302	"		" "		G. Taft Joseph	904	463		also Lot 2 & 1 Old Spthg. Rd. Lot 10 Sec. 2 Wellington Green.
Dec. 17, 1970 14306	Shaw			Sadie W.	B. F. Watson Exor.	904	519	18.80	Acres State Rd. Butler Tp.
Dec. 17, 1970 14923	"		Larry E. Builder, Inc.		Kings Inc. of Greenville	904	523		Part Lot 6 Richbourg Rd.
Dec. 28, 1970 "	"		Jack E., Bldrs., Inc.		The Roe Co., Inc.	905	175		Lot 42 Roe Ct. Cedar Vale Vale
" "	"		" " " "		" " " "	905	176		Lot 52 Stradley Terrace Cedar

INDIRECT or GRANTEE Index to Real Estate Deeds - Greenville County, S. C.

Open at Proper Tab according to First Letter or Letters of Name and refer to Buff Sub-Index sheet for page reference.

REVA PRINTING CO.

FILE NUMBER DATE OF RECORD	GRANTEES FAMILY NAMES	GIVEN NAMES ABCDEFGH	GIVEN NAMES IJKLMNO	GIVEN NAMES PQRSTUVWXYZ	GRANTORS	BOOK	PAGE	NO. OF ACRES	BRIEF DESCRIPTION, LOCATION, ETC. (NOT WARRANTED)
16322 Jan. 15, 1971	Shaw		Jack E. Bldrs. Inc.	Leland Richard Miller		906	458		Cardinal Park. Lot 48 Cardinal Dr.
16813 Jan. 20, 1971	Shaw		Larry G. Bldrs. Inc.	W. E. Shaw Inc.		906	636		Canterbury Hills Lot 11 Sec. 12 Kingsbury Way
17205 Jan. 26, 1971	"		Jack E. Bldrs. Inc.	Piedmont Land Co. Inc.		907	227		Lots 71, 72 + 74 Kingsgate
17580 Jan. 29, 1971	Shaw		Larry G. Bldrs. Inc.	Clarence K. Vaughn		907	416		Lot 37 Edgewood Ave. Leewood Holmes Acres, City
17581 Jan. 29, 1971	"		" " " "	" " " , et al		907	426		Lot 23 Pleasantburg Dr
17576 Jan. 29, 1971	"		" " " "	Margaret J. Ayra		907	442		Orchard Acres Chick Spgs Sp Lot 64 Sec. 2 Fairhaven Dr
18611 Feb. 11, 1971	"		" " " "	Donavon H. Goye, et al		908	320		Orchard Acres, Chick Spring Sp. Lot 79 Sec. 2 Fairhaven Dr.
20207 Mar. 2, 1971	"		Jack E. Bldrs. Inc.	Colonial Co., Inc. The Roe Co., Inc. (was		909	594		Vale Subd. Lot 14, Overton Ave. Cedar
20523 " 5, 1971	"		" " " "	Watson B. Keepe		910	112		Lot 224 Sec. 4 Orchard Acres
21020 " 11, 1971	"		Larry G. Bldrs. Inc.	W. E. Shaw		910	376		Lot 165 "Avon Park" Kingsgate
21480 Mar. 16, 1971	"		Jack E. Bldrs. Inc.	Dale E. Petersen, et al the Co. Inc.)		910	599		Lot 115 Donington Dr.
21740 " 18, 1971	"		" " " "	Roe Co., Inc. (was Colonial		911	92		Lot 29 Verner Dr. "Cedar Vale"
22082 " 23, 1971	"		" " " "	" " " "		911	235		Lots 20 + 31 Cedar Vale.
22587 Mar. 30, 1971	"		" " " "	George W. Hendrix, et al		911	486		Lot 7 Edwards Rd.
23204 Apr. 6, 1971	"		" " " "	A. W. Cook, Jr.		912	190		Gower Ests. City Lot 271 Sec. B. Wembley Rd.
23727 " 12, 1971	"		Larry G. Bldrs. Inc.	W. E. Shaw, Inc.		912	424		Dr., Canterbury Hills. Lot 17 Sec. The Greensbury

INDIRECT or GRANTEE Index to Real Estate Deeds - Greenville County, S. C.

Open at Proper Tab according to First Letter or Letters of Name and refer to Buff Sub-Index sheet for page reference.

KEYS PRINTING CO.

FILE NUMBER	GRANTEES FAMILY NAMES	GIVEN NAMES ABCDEFGH	GIVEN NAMES IJKLMNO	GIVEN NAMES PQRSTUWXYZ	GRANTORS	BOOK	PAGE	NO. OF ACRES	BRIEF DESCRIPTION, LOCATION, ETC. (NOT WARRANTED)
24342 Apr. 19, 1971	Shaw				Larry G. Bldr., Inc	913	113		#2 Lot 105 Thornwood Acres Plat Canterbury Hills
24344 Apr. 19, 1971	"				Robert Charles Ingleton	913	114		Lot 3 Sec. 2 Queensbury Dr.
25221 Apr. 27, 1971	"				Jack E. Bldrs., Inc	913	536		Lots 92 & 93 Kingsgate
26021 May 5, 1971	Shaw	Norothy &	James H., Jr.		Eastern Finance Corp	914	291		Release
26454 May 7, 1971	"				Larry G. Builder, Inc	914	422		Charing Cross Rd., Brookwood Forest Lot 13 + Part Lot 12 Sec. 1
26822 May 12, 1971	"				Jack E. Bldrs., Inc	914	650		Vale Subd. Lot 22 Verner Dr., Cedar
27331 May 17, 1971	"				" " " "	915	239		Also Lot 65 cor. Alston Dr. & Delrose Lot 1 cor. Edwards Rd & Cahoon Dr.
27639 May 19, 1971	"				" " " "	915	503		Lot 10 Pembroke Lane KINGSGATE
28076 May 24, 1971	SHAW				JACK E., Bldrs., Inc	916	89		LOT 30 ABERDARE LANE
28068 May 24, 1971	"				LARRY G., Bldr., Inc	916	109		LOT 109 HERITAGE HILLS Wellington Green
28431 May 27, 1971	Shaw				Jack E. Bldrs., Inc	916	269		Lot 12 Sec 4 Kenilworth Dr.
28745 May 28, 1971	"				" " " "	916	440		Vale Lot 25 Verner Dr Cedar

MICROFILMED

DATE

OVER

INDIRECT or GRANTEE Index to Real Estate Deeds - Greenville County, S. C.

Open at Proper Tab according to First Letter or Letters of
Name and refer to Buff Sub-Index sheet for page reference.

KEYS-PRINTING CO.

FILE NUMBER DATE OF RECORD	GRANTEES FAMILY NAMES	GIVEN NAMES ABCDEFGH	GIVEN NAMES IJKLMNO	GIVEN NAMES PQRSTUVWXYZ	GRANTORS	BOOK	PAGE	NO. OF ACRES	BRIEF DESCRIPTION, LOCATION, ETC. (NOT WARRANTED)
29939 June 10, 1971	Shaw				Jack E. Bldrs., Inc. Piedmont Land Co., Inc.	917	481		Kingsgate Lot 125 Dannington Dr.
30573 June 16, 1971	"				Frances S. Farr, et al	918	169		Zenwick Hgts. Lot 14 Sec 2 Fairlawn Circle
31315 June 23, 1971	"	Dorothy J.			J. Graham Shaw	918	509		University Park City Lot 112 Brookside Circle
31456 June 24, 1971	"			W.E.	W.E. Shaw, Inc.	918	585		Colonial Hills Lot 130 Sec. 3 Ardmore Dr.,
"	"			"	" " "	918	586		Wood Acres Lot 40 Oakwood Ave., Oak-
"	"			"	" " "	918	587		Belmont Hgts. Lot 76 Sec. 2 Kay Court,
"	"			"	" " "	918	588		Belmont Hgts. Lot 81 Sec. 2 Kay Court,
"	"			"	" " "	918	589		Colonial Hills Lot 132 Sec. 3 Ardmore Dr.,
31868 June 29, 1971	"				Jack E. Bldrs., Inc. Thomas A. Roe	919	181		2 Strips Cedar Vale
32106 June 30, 1971	"				" " " " Jerry Lee Brown, et al	919	258		Chick Springs Sp. Lot Old Spartanburg Rd.
54 July 1, 1971	"				" " " " Richard Pickelsimer	919	324		Lot 33, Prop. of Marshen, Inc. City Lots 34, 35, 36, + 37 Fisher Dr. + Part
567 July 7, 1971	"				Larry G., Bldrs, Inc. David F. Cox	919	518		Blue Mt. Park Lot 13 East Sable Ct.
604 July 7, 1971	"				" " " " W.E. Shaw	919	545		Park Lot 181 Trent Dr. Arrow
653 July 7, 1971	"				" " " " W.E. Shaw, Inc.	919	551		"Canterbury Hills" Lot 16 Sec. 2 Queensbury Dr.
1115 July 12, 1971	"				Larry C., et al (U.S. Marshall for Dist. of S.C.) J. Elliott Williams	920	158		Lot 29 Perry Rd.
1039 July 12, 1971	"				Jack. E., Bldrs, Inc. Piedmont Land Co., Inc.	920	114		Kingsgate #2 Lot 67 Dannington Dr.,

INDIRECT or GRANTEE Index to Real Estate Deeds - Greenville County, S. C.

Open at Proper Tab according to First Letter or Letters of Name and refer to Buff Sub-Index sheet for page reference.

KEYS-PRINTING CO.

FILE NUMBER DATE OF RECORD	GRANTEES FAMILY NAMES	GIVEN NAMES ABCDEFGH	GIVEN NAMES IJKLMNO	GIVEN NAMES PQRSTUVWXYZ	GRANTORS	BOOK	PAGE	NO. OF ACRES	BRIEF DESCRIPTION, LOCATION, ETC. (NOT WARRANTED)
1054 July 12, 1971	Shaw		Jack E.	Bldrs, Inc.	Piedmont Land Co. Inc	920	111		Kingsgate #2 Lot 64 Hambour. Way, Kingsgate
2244 July 22, 1971	"		" "	" "	" " " "	921	28		Lot 117 Aberdare Ct. Oakwood Acres
3162 July 30, 1971	"		" "	" "	William A. McCollum ^{etal}	921	488		Lot 63 Sec. 3 Live Oak Ct. City
3374 Aug 2, 1971	"		Larry G.	Bldr, Inc.	Jay Guy Morris, etal	921	532		Lot 7 Eastwood Court, Acce W. Fairway Dr. Belle Terre
3352 Aug 2, 1971	"			J. Dlinger Sue, etal	Charles K. Price, etal	921	592		Lot 12 Sec. 1 = 3.52 Acres, 291 By Pass
3746 Aug 5, 1971	"		Jack E.		Fidelity Company, Inc.	922	119		Lot E. North St. Etn, also Lot gate Subd.
4452 Aug 12, 1971	"		Jack E.	Bldrs, Inc.	Jack E. Shaw	922	496		Lot Donnington Dr., Kings- men, Inc
4451 Aug 12, 1971	"		Jack E.		Jack E. Shaw Bldrs, Inc.	922	498		Lot 34, S.C. Hwy 291 Mara- Subd.
4573 Aug 12, 1971	"		Larry G.	Bldrs, Inc.	Calvin Company	922	515		Lots 23 + 24 Cedar Vale
4571 Aug 12, 1971	"		Larry G.	Bldrs, Inc.	" "	922	516		Lot 37 Cedar Vale Subd., "Kingsgate"
5377 Aug 22, 1971	"		Jack E.	Bldrs, Inc.	Piedmont Land Co, Inc	923	232		Lot 42 Kemilworth Dr. "Broadmore"
6083 Aug 27, 1971	"		Larry G.	Bldr., Inc.	C. S. Willingham	923	593		Lot 10 Sandringham Rd. Kingsgate
6651 Sept-1-71	"		Jack E.	Bldr, Inc	Piedmont Land Co. ^{Inc.}	924	130		Lot 123 Aberdare Crt. Kingsgate
6650 Sept-1-1971	"		Jack E.	Bldr. Inc.	Piedmont Land, Co. ^{Inc.}	924	131		Lot 121 Aberdare Crt. Forest Acres"
7066 Sept 7, 1971	"		" "	" "	Kenneth L. Rollins	924	354		Lot 59 Pueblo Dr. Long
7065 Sept 7, 1971	"			W. E.	Larry G. Shaw Bldrs ^{Inc.}	924	360		Lot 109 "Heritage Hills"

INDIRECT or GRANTEE Index to Real Estate Deeds - Greenville County, S. C.

Open at Proper Tab according to First Letter or Letters of Name and refer to Buff Sub-Index sheet for page reference.

KEYS-PRINTING CO.

FILE NUMBER DATE OF RECORD	GRANTEES FAMILY NAMES	GIVEN NAMES ABCDEFGHIJ	GIVEN NAMES KLMNOP	GIVEN NAMES QRSTUVWXYZ	GRANTORS	BOOK	PAGE	NO. OF ACRES	BRIEF DESCRIPTION, LOCATION, ETC. (NOT WARRANTED)
7075 Sept 7, 1971	Shaw		Larry E.	Bldrs, Inc.	Olin D. Giles, et al	924	375		"Brookwood Forest" Lot 11 Sec. 1 Carriage Lane Wood Acres near Taylors
7057 Sept 7, 1971	"		" "	" "	Harry D. Yearick	924	386		Lot 30 Oakwood Ave. Oak Rd. "Hughes Hghts"
7786 Sept 14, 1971	"		Jack E.	Bldrs, Inc.	Kenneth H. Smith	925	81		Lot 5 Blk. D, W. Parker Village
8558 Sept 22, 1971	"		" "	" "	Palmetto Developers Inc.	925	528		Lot Part Wade Hampton Homestead Acres
8882 Sept 24, 1971	"		Larry H.	Bldrs, Inc.	Harold D. Simmons et al	926	27		Lot 54 Hampshire Dr., Broadleaf Forest
11424 Oct, 21, 1971	"		" "	" "	David L. Broach Jr. et al	928	45		Lot 18 Forestwood Dr. Dr. Canterbury Hills
11558 Oct, 21, 1971	"			W. E. Inc.	Larry H. Shaw Bldrs Inc.	928	98		Lot 15 Sec. II Queensbury
13337 Nov. 10 - 1971	"		Leonard F		Richard W. Peebles	929	369		Lot 18 Blk. L. Arthur Ave. City Plot #4
15151 Nov. 30 - 1971	"		Jack E.	Bldrs Inc.	Dolores Jeanne Kitchens et al	930	641		Lot 153 Breaks Rd. Gretna Dr. Wellington Green
15834 Dec. 8 - 1971	"		" "	" "	Willis A. King, Jr. et al	931	261		Lot 3 Sec. 4 Kenilworth Longmeadow Brook Glen Garden
15950 Dec. 9 - 1971	"		" "	" "	Clarence W. Blanchard et al	931	359		Lot 3 Blk A. Sec. 2 "Sherwood Forest"
16095 Dec. 10 - 1971	"		" "	" "	Linton Baldwin Jr.	931	395		Lot 225 Scarlett St. Cunningham Rd.
17183 Dec. 22 - 1971	"		Larry H.	Bldrs, Inc.	Peoples Nat'l Bank	932	285		Lot 5 Blk "A" Sec. 1 "Edwards Forest Hghts"
17192 Dec. 22 - 1971	"		" "	" "	Oak, Inc.	932	287		Lot 36 Holly Rd. Ave. "College Hghts" City
17195 Dec. 22 - 1971	"		Jack E.	Bldrs Inc.	Paul A. Crosby et al	932	283		Lot 125 + 126 Winthrop "Lynon Hills"
17339 Dec. 23 - 1971	"		" "	W. E. Inc.	McCajal Minix Jr. et al	932	312		Lot 15 Collinson Rd.

INDIRECT or GRANTEE Index to Real Estate Deeds - Greenville County, S.C.

Open at Proper Tab according to First Letter or Letters of Name and refer to Buff Sub-Index sheet for page reference.

NEWS-PRINTING CO.

FILE NUMBER DATE OF RECORD	GRANTEES FAMILY NAMES	GIVEN NAMES ABCDEFGH	GIVEN NAMES IJKLMNO	GIVEN NAMES PQRSTUVWXYZ	GRANTORS	BOOK	PAGE	NO. OF ACRES	BRIEF DESCRIPTION, LOCATION, ETC. (NOT WARRANTED)
18293 Jan-5-1972	Shaw			S. Bldg. Inc. Larry	David W. Dill et al	933	153		Dr. " Homestead Acres Lot 95 Sec. II Hampshir + Forestwood Dr.
18339 Jan-5-1972	"			"	M. Arnold Rice	933	169		Lot 9 Cor. Edwards Rd. Hunter's Acres, near Sville
19213 Jan-14-1972	"	Gary L. +		Wanda	H + L Builders Inc.	933	631		Lot 52 Florence Dr.
19741 Jan-20-1972	"			Jack E. Bldg. Inc.	Piedmont Land Co.	934	241		Kingsgate Lots 79 + 81 Dorington Dr. Rd. Howe Est. -
19863 Jan-21-1972	"			W. E.	W. E. Shaw Inc.	934	284		Lot 484 Sec. D. Vinland Orchard Acres Sec. 2, Chick Sp.
"	"			"	" " "	934	285		Lot 131 Ridgespring St. 2p
"	"			"	" " "	934	285		
"	"			"	" " "	934	286		Lot 53 Homestead Acres Acres, near city
"	"			"	" " "	934	287		Lot 93 Sec. II Homestead Augusta Rd. Hills
"	"			"	" " "	934	288		Lot 51 High Hill St. Hampton Gardens
"	"			"	" " "	934	289		Lot 126 Sec. III Wide Homestead Acres
"	"			"	" " "	934	290		Lot 72 Haverhurst Dr. Rd. Botany Woods
"	"			"	" " "	934	291		Lot 299 Sec. IV Botany Judson Mills Village
"	"			"	" " "	934	292		Lot 74 + 75 Sec. 5 11th St.
"	"			"	" " "	934	293		Lot 3 Frank St. City
"	"			"	" " "	934	294		Lot 106 Home. Acad. Acres

(over)

INDIRECT or GRANTEE Index to Real Estate Deeds - Greenville County, S. C.

Open at Proper Tab according to First Letter or Letters of Name and refer to Buff Sub-Index sheet for page reference.

SP-2-RENTING-00

FILE NUMBER DATE OF RECORD	GRANTEES FAMILY NAMES	GIVEN NAMES ABCDEFGHIJ	GIVEN NAMES IJKLMNOP	GIVEN NAMES QRSTUVWXYZ	GRANTORS	BOOK	PAGE	NO. OF ACRES	BRIEF DESCRIPTION, LOCATION, ETC. (NOT WARRANTED)
19863 Jan-21-1972	Shaw			W. E.	W. E. Shaw, Inc.	934	295		Chick Springs, Sp. Lot 19 Kingsridge Dr.
"	"			"	" " "	934	296		Ave. Lot 2 BK a. Washington
19929 Jan-21-1972	"		Bldrs	exc.	David Leon Cooper et al	934	306		Rockvale Gantt, Sp. Lot 67 Sec. 1 Sandra St.
19927 Jan-21-1972	"		"	"	Larry E. Shaw Bldrs et al	934	307		Blue Mt. Park Lot 13 E. Sable Court
19869 Jan-21-1972	"		Larry E.		Mark A. East	934	323		2 Lots Courtney Cir we Pine Brook, Chick Spgs Sp.
20145 Jan-25-1972	"		Bldrs	exc.	Jack E. Shaw	934	465		Lots 45+46 Cor. Brewster Dr. + Ridges Acres near City
20144 Jan-25-1972	"		"	"	" " "	934	466		Lot 6 E. Lee Rd. Oakwood
20140 Jan-25-1972	"		"	"	" " "	934	471		Lot 2 Alpine Way, City
20139 Jan-25-1972	"		"	"	" " "	934	472		Marsomen, Inc. Lots 36+37 also Part Lot 33,
20536 Jan-28-1972	"		Jack E.	Bldrs exc	Septina J. Palm	935	9		Lot 29 Fisher Dr.
20535 Jan-28-1972	"		Jack E.		M. E. Kelley, et al	935	8		Fisher Dr. Sutter Sp. Part of Lots 31 + 32
20872 Feb-2-1972	"		"	"	Jack E. Shaw	935	308		Lots 67+66 Sec. 1 Also Lot
"	"		"	"	" " "	935	308		24 Nova St. + Lots 68+69 Pryor St. Sec II "Acondale Forest"
20873 Feb-2-1972	"		"	"	" " "	935	307		"Thorwood Acres" Lot 32 Forestwood Dr.
20720 Feb-2-1972	"		"	"	David L. Rothemel et al	935	291		"Cherokee Forest" Lot 39 Windamer Dr.
21429 Feb-9-1972	"		"	"	Camelot exc.	935	637		Camelot, Austin Sp. Lots 70, 72, 73, 74 + 79.

INDIRECT or GRANTEE Index to Real Estate Deeds - Greenville County, S.C.

Open at Proper Tab according to First Letter or Letters of Name and refer to Buff Sub-Index sheet for page reference.

FILE NUMBER DATE OF RECORD	GRANTEES FAMILY NAMES	GIVEN NAMES ABCDEFGHIJ	GIVEN NAMES JKLMNO	GIVEN NAMES PQRSTUVWXYZ	GRANTORS	BOOK	PAGE	NO. OF ACRES	BRIEF DESCRIPTION, LOCATION, ETC. (NOT WARRANTED)
22929 Feb-25-1972	Shaw		Larry	Bldrs, Inc.	etal Bobbie M. Leathers	937	77		Pinehurst Blvd. Lots 5 + 6 Pinehurst Dr.
23100 Feb-28-1972	"		"	" "	etal Fred W. Jones	937	184		Dr., Grove Park, near City Lots 11 + 12, Blk E. Brookley
23943 Mar-9-1972	"		Jack E.	Bldrs, Inc.	Piedmont Land Co.	937	564		Kingsgate Lot 116 Lanlouer Way,
26570 Apr-3-1972	"		Larry G.	Bldrs, Inc.	Edward E. Nelson	940	54		Acres Lot 19 Delta Dr., "Longford
26844 Apr-5-1972	"		Jack E.	Bldrs, Inc.	Piedmont Land Co.	940	270		Kingsgate Lot 59, Kensington Dr.
27719 Apr-13-1972	"		Larry G.	Inc.	Peoples National, Inc.	941	74		Bank Lot 1 Cunningham Rd.
28177 Apr-18-1972	"		Jack E.	Bldrs, Inc.	Joseph M. Talbot	941	277		Louie Hgts Lot 99 Callahan Ave, San
29789 May-3-1972	"		"	" "	Piedmont Land Co.	942	402		Dr. "Kingsgate" Lot 44 E. Kenilworth
30403 May 9, 1972	"				W. E. Palmetto Developers	943	78		Inc. Bristol Dr.
30548 May 10, 1972	"	Gary L.			Jimmy C. Langston	943	111		Lots 18, 19, 20 + Part Lot 21 Acres, Sville.
32145 May 26, 1972	"		Jack E.	Bldrs, Inc.	Jack E. Shaw Bldrs	944	505		Lot 2 Pollard Rd. Meadow,
32405 May 28-1972	"		Jack E.		Marion F. Davis	944	631		Lot 35 State Hwy 291/2 Ave. Pleasant Valley
32871 Jan 1, 1972	"		Larry G.	Bldrs, Inc.	Trues E. Martin	945	222		Lot 109 Pleasant Ridge ford Rd + Wintergreen Ln, Brook
"	"		"	" "	" " "	945	222		Lot 50 Sec II Old Rutherford wood forest
33676 June-9-1972	"		Jack E.	Bldrs, Inc.	William Richard Sater	946	11		St. Laro Louie Lot 104 West Decatur
34044 June-13-1972	"		Norma + Robert G.		James E. Hemphill	946	500		"Merrifield Park" Lot 42 Hillsborough Dr.

INDIRECT or GRANTEE Index to Real Estate Deeds - Greenville County, S. C.

Open at Proper Tab according to First Letter or Letters of Name and refer to Buff Sub-Index sheet for page reference.

REYS-PRINTING CO.

FILE NUMBER DATE OF RECORD	GRANTEES FAMILY NAMES	GIVEN NAMES ABCDEFGH	GIVEN NAMES IJKLMNO	GIVEN NAMES PQRSTUWXYZ	GRANTORS	BOOK	PAGE	NO. OF ACRES	BRIEF DESCRIPTION, LOCATION, ETC. (NOT WARRANTED)
34385 June 16-1972	Shaw		Builders, Inc. Jack E.		etal Claude L. Westbrook	946	389		Dr. "Colonial Hills" Lot 182, Sec. 4 Heathwood
34436 June 16-1972	"		" "		etal Carter Lee Bishop	946	362		Dr. "Horseshoed Acres" Lot 76 Sec. 2, Havenhurst
34889 June 22-1972	"		Builders, Inc. Larry H.		etal O. R. Krishna Reddy	946	595		Del Norte Estd. Lot 49 Great Glen Rd
35561 June 28, 1972	"		Jack E., Bldrs, Inc		Inc. Piedmont Land Co.	947	257		"Kinggate" Lot 126 Donington Dr.
"	"		" " " "		" " "	947	258		"Kinggate" Lot 63 Lambourn Way
28 July 5, 1972	"		Larry E., Bldr, Inc		Willis A. Meadows	947	602		Dr. Belle Meady Lot 282, Sec 3 Lancaster
57 July 5, 1972	"		" " " "		etal C. L. Masters, Jr	947	601		Broadleaf Forest Lot 11 Forestwood Dr.
3 July 5, 1972	"		" " " "		Margaret E. Henderson	948	90		Furman Hall Rd, Greenville Lot 6 (Re-subd 7, 8, 9, 10+11)
1951 July 21-1972	"		Bldrs Inc. Jack E.		Larry Watson Lixberg	949	446		Dr. Colonial Hills Lot 119 Sec. III Woodleigh
3789 July 28-1972	"		Bldrs Inc. Larry H.		Oak Inc	950	287		"Edwards Forest Hpts" Lot 23 Holly Rd.
3223 Aug 2-1972	"		Jack E.		Lumber Co. Inc Frank Ulmer	950	569		Line + Botany Rd. Botany Woods Lot 286 Sec. VII Chingquapi
3265 Aug 2-1972	"			w. Richard	Inc. James A. Trammell	950	543		Lot 120 Riverdale "Meadow Acres" near Sircle
4103 Aug 10-1972	"	Larry			Jimmy C. Langston	951	455		Lot 3 Holland Court
4542 Aug 15, 1972	"		Jack E., Bldrs Inc		etal Walter D. Vaughn	952	57		Lambourn Way "Kinggate" Lot 65 Cor. Donington Dr +
4921 Aug 17-1972	"		" " " "		etal Diane J. Reeves	952	193		"Woodale Forest" Lot 26, Sec. II
5263 Aug 21, 1972	"			W. E.	Cunningham Dorothy Edwards	952	441		Edwards Road Tract 1 Sec. 1 (5.22 Acres)

INDIRECT or GRANTEE Index to Real Estate Deeds - Greenville County, S.C.

Open at Proper Tab according to First Letter or Letters of
Name and refer to Buff Sub-Index sheet for page reference.

KING PRINTING CO.

FILE NUMBER DATE OF RECORD	GRANTEES FAMILY NAMES	GIVEN NAMES ABCDEFGH	GIVEN NAMES IJKLMNO	GIVEN NAMES PQRSTUVWXYZ	GRANTORS	BOOK	PAGE	NO. OF ACRES	BRIEF DESCRIPTION, LOCATION, ETC. (NOT WARRANTED)
6423 Aug. 31, 1972	Shaw			W. E.	Lois Marie Haider	953	524		Rd. near City 1/2 int. lot Strange
7846 Sept. 13, 1972	"		Jack E. Bldg. Inc.		Carolina Rentals, Inc.	955	118		Wonderwood Dr., Wildfire Est Lots 8+9 Sec. III
8151 Sept. 15, 1972	"		"	"	Catching Company	955	268		Rd. "Chaptick" lot 123 Sec. III Chapman
9055 Sept. 25, 1972	"		"	"	Martin L. Jooke, et al	956	193	39.0	Acres, Cannon Rd. Forest, Sec. II.
9201 Sept. 26, 1972	"		"	"	Carolina Rentals, Inc.	956	260		Lot 70 Pryor Rd., Wooddale Kingsgate
9207 Sept. 26, 1972	"		"	"	Piedmont Land Co., Inc.	956	255		Lot 120 Lambourn Way, Sec. 2 "Sheffield Forest"
9554 Sept. 28, 1972	"	Charles E.			M. E. Hammock	956	386		Lot 24 Jeb Stuart Ave. "Lenn Gardens" near Taylors
10378 Oct. 5, 1972	"			Thomas F.	Doris A. Mc Culloch	957	167		Lot 5 Songmeadow Rd. "Brook "Woodfields" South Sp. R/W
10646 Oct. 9, 1972	"		Larry H. Bldg. Inc.		Jean H. Smith	957	317		Lot 88 Brookforest Dr. II Brookwood Forest
10641 Oct. 9, 1972	"		"	"	Jay A. Whitacre	957	320		Lot 61 Wintergreen Lane "Sec. "Laurel Hills" Chick Spgs Sp
10643 "	"		"	"	Hazel S. Wingard	957	322		Lot 27 Fairview Rd. Buena Vista
10640 "	"		"	"	Eric Halstead, et al	957	326		Lots 27, 28, 29, Block "7" Ave., "Pleasant Valley"
10645 "	"		"	"	Gail B. Davis, et al	957	328		Lot 35 Pleasant Ridge "Forestdale Hgts"
10642 "	"		"	"	David C. Rice, et al	957	289		Lot 13 Forestdale Dr. "Canterbury Hills Sec. 2"
10644 "	"		"	"	Betty B. Nuckolls	957	290		Lot 11 Kingsbury Way
11012 Oct. 11, 1972	"			W. E., et al	Don H. Bull, et al	957	446		Lot
"	"			W. E., Inc.	" " " "	957	446		

INDIRECT or GRANTEE Index to Real Estate Deeds - Greenville County, S. C.

Open at Proper Tab according to First Letter or Letters of
Name and refer to Buff Sub-Index sheet for page reference.

KEYS PRINTING CO.

FILE NUMBER DATE OF RECORD	GRANTEES FAMILY NAMES	GIVEN NAMES ABCDEFGH	GIVEN NAMES IJKLMNO	GIVEN NAMES PQRSTUVWXYZ	GRANTORS	BOOK	PAGE	NO. OF ACRES	BRIEF DESCRIPTION, LOCATION, ETC. (NOT WARRANTED)
11894 Oct. 19, 1972	Shaw		Jack E.		Five Forks Enterprises Inc.	958	270		"College Hgts." Butler Tp. Lots 20+21 E. North St.
12034 Oct. 20, 1972	"		Larry H., Builder, Inc.		W. E. Shaw	958	326		Lot 191 Arvon Park S'ville Tp.
12562 Oct. 26, 1972	"		Larry H., Bldr., Inc.		Elaine J. Ramsey	959	7		Lot New Buncombe Rd. "Cedar Vale"
12564 Oct. 26, 1972	"		Larry H., Bldr., Inc.		Elaine J. Ramsey	959	10		Lot 55 Stradley Terrace
12670 Oct. 27, 1972	"		Larry H., Bldr., Inc.		W. N. Leslie, Inc.	959	77		Lot 6 Hillandale Hgts.
13256 Nov. 2, 1972	"		Larry H., Bldr., Inc.		James Kenneth Brown, et al	959	424		Lot 7 "Bellwood Ests." Sec. 1
13855 Nov. 8, 1972	"		Jack E., et al		FCA, Inc.	960	88		Lot U. S. Hwy 291
"	"		Jane L., et al		" "	960	88		
14331 Nov. 13, 1972	"		Larry H., Bldr., Inc.		David C. Rice, et al	960	245		B. Hood property" Cunningham Rd. Lot 6 Block A. Sec. 1 "Alson
14344 "	"		Larry H., Bldr., Inc.		Henry H. Ballenger, Jr.	960	281		Horizontal Property Regime Unit 8 B Town Park, Acres" near S'ville
14702 Nov. 16, 1972	"	Harry Shaw Bldrs. Mary L., d/p/a			Jimmy C. Langston	960	483		Lot 6 Holland Court "Meadow
15167 Nov. 26, 1972	"		Bldrs., Inc.		Camelot, Inc.	961	49		Lot 78 Lancelot Dr., Camelot
15294 Nov. 22, 1972	"	Hattie Lee			Jimmy C. Langston	961	127		Lot 5 Harvard Dr., Brookwood
15569 Nov. 27, 1972	"		Jack E.		J. Fletcher Lowe, et al	961	297		Botany Woods, Sec. II Lots 366 & 367 Botany Rd. + Add. "Botany Woods"
15755 Nov. 28, 1972	"		Jack E. Bldrs. Inc.		Leo H. Hill	961	380		Lot 368 Botany Rd. Sec. VI
16176 Dec. 1, 1972	"		Jack E. Bldrs., Inc.		Camelot, Inc.	962	5		Camelot. Lot 75 Lancelot Dr.

INDIRECT or GRANTEE Index to Real Estate Deeds - Greenville County, S. C.

Open at Proper Tab according to First Letter or Letters of Name and refer to Buff Sub-Index sheet for page reference.

KEYS PRINTING CO., GREENVILLE, S. C.

FILE NUMBER	DATE OF RECORD	GRANTEES FAMILY NAMES	GIVEN NAMES ABCDEFGH	GIVEN NAMES IJKLMNO	GIVEN NAMES PQRSTUWXYZ	GRANTORS	BOOK	PAGE	No. of ACRES	BRIEF DESCRIPTION, LOCATION, ETC. (NOT WARRANTED)
16176	Dec. 1, 1972	J Shaw				Jack E. Bldg, Inc. Camelot, Inc.	962	3		Camelot Lot 27 Lancelot Dr.,
16501	Dec. 5, 1972	"				Larry H. Bldg, Inc. W. N. Lealie, Inc.	962	195		Lot 32 Cedar Vale. Cunningham Acres, Sec. III
16511	Dec. 5, 1972	"				Larry H. Bldg, Inc. Thrift Bldg, Inc.	962	193		Lot 13 Peachtree St.,
16504	Dec. 5, 1972	"				W. E. Frank P. Mc Gowen, Jr. Master	962	252		Int. lot Strange Rd. + Martin St, Elizabeth Hts.
17641	Dec. 18, 1972	"				Larry S. Bldg, Inc. Thomas H. Bryant	963	156		Lot 48 + Part Lot 49 cor. Green St. Maresmen, Inc.
18554	Dec. 29, 1972	"				Jack E. Cecil C. Hart, et al	963	593		Part. lots 32 + 33 Fisher Dr. " Maresmen, Inc."
18603	Dec. 29, 1972	"				Jack E. Manley F. Mc Marnus, et al	964	20		Part lots 31 + 32 Fisher Dr. Woods" (Rich. Spgs. Tp.
18935	Jan. 3, 1973	"				Jack E. Bldg, Inc. Joseph A. Franko, III	964	93		Lot 19 Kingsbridge Dr. Botany Bldg, Inc, et al
19579	Jan. 11, 1973	"				Willie C. Mountain Inn Bldg, Inc	964	515		Lot 4 Hellamo St, Mt. Inn
19695	Jan. 12, 1973	"				W. E. et al Dan H. Bull, et al et al	964	621		Lot - prop. W. E. Shaw
19834	Jan. 15, 1973	"				Jack E. William N. Fisher, et al	964	677		Lot 30 Fisher Dr., Maresmen, Inc. Camelot
21258	Jan. 29, 1973	"				" " Bldg, Inc. Camelot, Inc.	966	91		Lot 71 Sagamore Lane,
	"	"				" " " "	966	97		Lot 76 Lancelot Dr. Camelot Court, Camelot
21530	Jan. 31, 1973	"				" " " "	966	217		Lot 36 Lancelot Dr. + Lancelot Gardens
21605	Feb. 1, 1973	"				W. E. Ruby S. Jeffers	966	282		Blk. D. + Lot 23 Falcon Dr. North Hampton
21737	Feb. 1, 1973	"				W. E. Ruby S. Jeffers	966	282		Lot 46 Tiffany Dr., Mayfair Estate, Adlamer Mill Rd. (old S.C. Hwy. 14) + Hillside
	Feb. 2, 1973	"				Jack E. Poinsett Lands, Inc. et al	966	315	282.45 acres (279.10 AC. exclusive of roadways) Creek, Austin Tp.	
	"	"				" " " "	966	315		

INDIRECT or GRANTEE Index to Real Estate Deeds - Greenville County, S. C.

Open at Proper Tab according to First Letter or Letters of Name and refer to Buff Sub-Index sheet for page reference.

KEYS PRINTING CO., GREENVILLE, S. C.

FILE NUMBER DATE OF RECORD	GRANTEES FAMILY NAMES	GIVEN NAMES ABCDEFGH	GIVEN NAMES IJKLMNO	GIVEN NAMES PQRSTUVWXYZ	GRANTORS	BOOK	PAGE	NO. OF ACRES	BRIEF DESCRIPTION, LOCATION, ETC. (NOT WARRANTED)
22042 Feb. 6, 1973	Shaw			W.E.	Piedmont Land Co. Inc.	966	519		Kingsgate Lots 60+61 Dornington Dr. near Hwy, Chick Spg. Tp.
22043 Feb. 6, 1973	"			Larry H. Bldg, Inc.	James T. Payne, et al	966	526		Lots 7+8 P.O. Copeland Ests. Mt Park Paris Mt Tp.
22083 Feb. 6, 1973	"		" "	" "	George M. Burns, et al	966	543		Lot 28 West Sable Court Blue Court Blue Mt. Park.
22041 Feb. 6, 1973	"		" "	" "	George M Burns	966	565		Lot 29 Cor. Blue Mt Dr. & Sable Woodfields
22044 Feb. 6, 1973	"			Larry H. et al	Best Cabin, et al	966	563		Lot 207 Sec. A Forhall Rd. Acres, Sec 3
23126 Feb 15, 1973	"			Larry H. Bldgs Inc.	Shrift Builders, Inc.	967	378		Lot 12 Peachtree St. Cunningham (Mabel St.)
23939 Feb. 26, 1973	"			Jack E. Bldgs, Inc.	Paul V. Borell, et al	968	258		Lot 263 Yorkshire Dr. Cardina Sports Center, Inc.
24592 Mar. 2, 1973	"	Brenda L.		Richard E.	Piedmont Carpet Center, Inc.	968	615	2.77	acres Sentell Rd. prop. Dr. (Rd.) Riverdale
24591 Mar. 2, 1973	"	Brenda L.		Richard E.	Mildred B. Trotter	968	616		Lot 9 Cor. Riverview Dr. & Sentell Edwards Sub. near city
24613 Mar. 2, 1973	"			W.E.	Russell C. Lamb	969	15		Lot 2 U.S. Hwy. 29 James M. Skill
26307 Mar. 20, 1973	"	Larry L.			Jimmy C. Langston	970	425		Lot 15 Pollard Rd. "Meadow/Acres" J.A. Bull.
27081 Mar. 29, 1973	"			W.E.	Dan H. Bull et al	971	211		Lots 10, 13 thru 18, 21+22 Prop. Forest Sec. II
29062 April 12, 1973	"			Jack E. Bldgs, Inc.	Sydney L. Clayman, et al	972	512		Lot 13 Drewry Lane "Averdale Vale. Dr. I
29535 Apr. 18, 1973	"	Claire Virginia & Marvin		Marvin	Ralph T. Roberts, et al	972	776		Lot 70 Hollywood Dr. Vandy
29882 April 20, 1973	"			Jack E.	W. Harold Stone, et al	973	41		Agree to purchase Court
29913 April 23, 1973	"			Larry H. Bldg. Inc.	Thomas J. McDonald	973	97		Lots 11, 19+20 Baling

INDIRECT or GRANTEE Index to Real Estate Deeds -- Greenville County, S. C.

Open at Proper Tab according to First Letter or Letters of Name and refer to Buff Sub-Index sheet for page reference.

KETS PRINTING CO., GREENVILLE, S. C.

FILE NUMBER DATE OF RECORD	GRANTEES FAMILY NAMES	GIVEN NAMES ABCDEFGH	GIVEN NAMES IJKLMNO	GIVEN NAMES PQRSTUVWXYZ	GRANTORS	BOOK	PAGE	NO. OF ACRES	BRIEF DESCRIPTION, LOCATION, ETC. (NOT WARRANTED)
29915 April 23, 1973	Shaw		Lanny H. Bldg. Inc.		Estelle D. Hornell	973	98		Lot 46 Hilltop Ave. "Colonial Hills"
29916 April 23, 1973	"		" "	" "	W. E. Shaw	973	108		lots 306 + 308 Sec. 6
30163 April 24, 1973	"		" "	" "	Norman E. Staudemire	973	177		Lot 17 Avery St. Hills Tp.
30164 April 24, 1973	"		" "	" "	N. E. Staudemire	973	178		lot 12 cor. Noble + Avery St.
31078 May 2, 1973	"			W. E.	Rucia H. Greer	973	699		Lot St. Mark's Road Dist. C.
31077 May 2, 1973	"				Nancy J. Yearich	973	698		lots 1, 2 + 15 subd. for Columbia Kista Blvd. "Super Buy Home"
31253 May 3, 1973	"		Lanny H. Bldg. Inc.		Billy C. Rodgers	973	845		lot 112 cor. Dove Lane + Broadway sites "near city"
"	"		" "		" " "	973	845		
31946 May 9, 1973	"		Jack E.		The First Nat'l Bk.	974	245		Amendment to Lease Agree. Court Sec. II
32326 May 11, 1973	"	Gary L.			Jimmy C. Langston	974	443		Lot 18 Meadow Acres, Kennel Court, Sec. II
32325 "	"	"			" "	974	444		Lot 17, Meadow Acres, Kennel
32402 May 14, 1973	"		Jack E. Builders Inc.		Camelot, Inc.	974	483		lot 35 lot 35 Lancelot Dr "Camelot" Acres" Sec. III
32640 May 15, 1973	"		Larry D. Builders Inc.		Thrift Builders, Inc.	974	584		Lot 14 Peachtree St. "Cunningham" Acres"
33879 May 25, 1973	"		Jack E. Builders, Inc.		J. Andrew Sutton	975	435		Lot 85 Abingdon Way "Wellington" Way "Kingsgate"
33878 "	"		" "	" "	Piedmont Land Company, Inc.	975	437		Lot 65 Cor. Abingdon Dr. "Lamberson"
34147 May 29, 1973	"		Larry D. Builders, Inc.		Jack E. Shaw Builders, Inc.	975	537		Lot 2 Wood Circle "Wood Circle"

INDIRECT or GRANTEE Index to Real Estate Deeds - Greenville County, S. C.

Open at Proper Tab according to First Letter or Letters of Name and refer to Buff Sub-Index sheet for page reference.

KEYS PRINTING CO., GREENVILLE, S. C.

FILE NUMBER DATE OF RECORD	GRANTEES FAMILY NAMES	GIVEN NAMES ABCDEFGH	GIVEN NAMES IJKLMNO	GIVEN NAMES PQRSTUVWXYZ	GRANTORS	BOOK	PAGE	No. OF ACRES	BRIEF DESCRIPTION, LOCATION, ETC. (NOT WARRANTED)
3445A May 31, 1973	Shaw		Jerry D. et al		Frank P. ^{Martin} Duncan Jr.	975	671		Lot 148 Alice Lane Dr. "Western Hills"
	"		Margaret A. et al		"	975	671		
36274 June 15, 1973	"		Jack E. Alder, inc.		M. Graham ^{III, et al} Proffitt	976	895		"Seven Oaks" near city. Lot 58 Edwards Mill Rd.
36278 June 15, 1973	"		" "	" "	Camelot, inc.	977	5		"Camelot" Lot 47, Lancelot Dr.
67 July 2, 1973	"	Gloria C.	+ J. E. Jr.		Project 20, Inc.	978	185		Unit 26 Bridgemoor Mer. Prop. Regim.
409 July 5, 1973	"		Larry H. Alder, Inc.		Jack E. Shaw Alder, Inc.	978	363		Lot 3 Wood Circle "Wood Circle"
521 July 6, 1973	"		Jack E. Builders, Inc.		Camelot, Inc.	978	469		Lot 45 Lionel Court "Camelot"
520 July 6, 1973	"		"	"	"	978	471		Lot 34 Lancelot Dr. "Camelot"
2298 July 23, 1973	"		"	"	"	979	597		Lot 25 Lancelot Dr. "Camelot"
2300 " "	"		James E. + Susan B.		Georgia Properties, Inc.	979	655		Regim. City Unit 6-B Briarwood Cond. Mer. Prop.
2508 July 25, 1973	"		Larry E. Builders, Inc.		Rachel Anne W. Huelke	979	775		Chick Springs Tp. Lot 79 Fairview Dr. Orchard Acres.
2990 July 30, 1973	"	Elizabeth	+ James H.		Nelson Brothers Builders, Inc.	980	288		Woods, Sec. III Lot 155 Builders Creek Dr. "Forester"
4981 Aug 16, 1973	"		Jack E. Builders, Inc.		M. Graham Proffitt, III, et al	981	759		Lot 29 E. Woodburn Dr. Seaw
5648 Aug. 23, 1973	"	"	" "	" "	Camelot, Inc.	982	275		Lot 26 Lancelot Dr., Camelot
6610 Sept. 4, 1973	"		Jack E.		Ben P. Tanner, Jr.	983	199	3.63	ACS. Wancham Rd. Measur. Acres, near S'ville
6855 Sept. 5, 1973	"	Harry D.			Jimmy C. Dempster	983	267		Lot 16 Pollard Rd.

INDIRECT or GRANTEE Index to Real Estate Deeds -- Greenville County, S. C.

Open at Proper Tab according to First Letter or Letters of Name and refer to Buff Sub-Index sheet for page reference.

KEYS PRINTING CO., GREENVILLE, S. C.

FILE NUMBER DATE OF RECORD	GRANTEES FAMILY NAMES	GIVEN NAMES ABCDEFGHIJ	GIVEN NAMES JKLMNOPQ	GIVEN NAMES RSTUVWXYZ	GRANTORS	BOOK	PAGE	NO. OF ACRES	BRIEF DESCRIPTION, LOCATION, ETC. (NOT WARRANTED)
7348 Sept. 11, 1973	Shaw				a Ltd. partnership Holly Tree Plantation	983	613		Old Town Way "Holly Tree" Austin Twp Lot 25 Cor. Honey Horn Rd. + 291 (N. Pleasantburg Rd.)
7396 Sept. 17, 1973	"				et al Piedmont Land Co. Inc.	984	163		Lot 200000 Hill Rd. D.C. Hwy Lane Camelot, low small portion of lot
8585 Sept. 24, 1973	"				Jack E. Alder Inc. Camelot, Inc.	984	637		Lot 31 Cor. Lancelot Dr. + Seymour Plantation Austin Twp.
8581 " "	"				" " " " Holly Tree Plantation	984	644		Lot 39 Old Town Way, Holly Tree
9321 Oct. 8, 1973	"				" " " " William A. Batson	985	313		part lot 103 W. Decatur St
10443 Oct. 15, 1973	"				W. E. Jack E. Shaw Builders, Inc.	986	130	39.0	Ocean Canyon Rd. Bayes Lawn Rd.
10459 " "	"				Lawrence H. + Sue O. Jack Wallace Cole, et al	986	153		Part Lot 4 Bayes Ave. Blk 6. Subd. Sec. IV, Part II
10445 Oct. 15, 1973	"				Jack E. Builders, Inc. Chanticleer Real Estate Co.	986	109		Lot 137 Chapman Rd. Chanticleer Hampton Green
10552 Oct. 16, 1973	"				W. E. Inc. Paul S. Goldsmith, Jr.	986	208		Lot 4 Ridge School Rd. North Rehabilitate Terrace, Sec. 2, Mauldin
11521 Oct. 26, 1973	"	Edwin S. Jr.			Brendal S. Shaw	987	37		Int. lot 91 Rosewood Circle, "Brookforest"
13558 Nov. 20, 1973	"				Jack E. Alder, Inc. Adam Fisher, Jr.	988	553		Lot 1 Woodmont Circle Tree Plantation Austin Twp.
13682 Nov. 21, 1973	"				" " " " Holly Tree Plantation	988	580		Lot 57 Long Point Way, Holly Twp.
14421 Dec. 3, 1973	"				" " " " Ellis L. Darby, Jr. et al	989	345		Lot 48 E. Woodburn Rd, Seven Baptist Church Cemetery
14743 Dec. 6, 1973	"				et al D.C. Nat's Bk, TR.	990	59		Cemetery deed - Lot 133 White Oak Bldg) Chick Springs Twp.
16091 Dec. 21, 1973	"				W. E. David Weisz	991	152		Lot 4 S. Hwy. 29 Wade Hampton "Chanticleer" Sec. IV
18394 Jan. 22, 1974	"	Harold C.			Chanticleer Real Est Co.	992	575		Lot 200 Rosewood Rd.

INDIRECT or GRANTEE Index to Real Estate Deeds -- Greenville County, S. C.

Open at Proper Tab according to First Letter or Letters of
Name and refer to Buff Sub-Index sheet for page reference.

KEYS PRINTING CO., GREENVILLE, S. C.

FILE NUMBER DATE OF RECORD	GRANTEES FAMILY NAMES	GIVEN NAMES ABCDEFGHIJ	GIVEN NAMES IJKLMNOP	GIVEN NAMES PQRSTUVWXYZ	GRANTORS	BOOK	PAGE	NO. OF ACRES	BRIEF DESCRIPTION, LOCATION, ETC. (NOT WARRANTED)
2095 Feb. 21, 1974	Stow				Piedmont Land Co., Inc.	994	145		Sec. II Lots 15 & 139 "Kingsgate"
22722 Mar. 13, 1974	"				Jack E. Stow Bldg, Inc.	995	285		"Botany Woods" Lot 368 Botany Rd. Sec. IV
22721 Mar. 13, 1974	"				Jack E. Stow	995	286		"Botany Woods" Lot 366 Botany Rd. Sec. IV
22993 Mar. 15, 1974	"			W. E. Inc.	Satterfield Builders, Inc.	995	432	1.58	Acres Old Spartanburg Rd. "Kingsgate"
23155 Mar. 19, 1974	"				Piedmont Land Co. a sub. pto.	995	524		Lot 51 Worthington Dr. "Holly Tree" Creston Tr.
23595 Mar. 22, 1974	"			" " " "	Holly Tree Plantation, a sub. pto.	995	780		Lot 67 Fish Brooks Way, "College Hgts." City
24110 Mar. 28, 1974	"				William E. Reaton	996	192		Lot 121 W. Inthrop Ave. Sargramax Lane, "Camelot"
24970 April 5, 1974	"				Camelot, Inc.	996	647		Lot 32 Co. Camelot Dr. + Wellington Green, Sec II
25552 Apr. 11, 1974	"				Jack E. Stow Builders of Hillie	997	27		Part Lot 68 Kenilworth Court.
26479 Apr. 22, 1974	"				Carolina Fed S. + L. Assn. a sub. pto.	997	497		Lot E. Lee Rd. Plantation, Austin Tr.
26770 Apr. 24, 1974	"				Holly Tree Plantation	997	688		Lot 44 Honey Horn Dr. Holly Tree
27258 Apr. 29, 1974	"				Kenneth L. Rollins	997	855		Lot 4 Wood Circle Austin Tr. Sheet 2
27791 May 3, 1974	"				Camelot, Inc.	998	259		Lot 43 Sirel Court, Camelot
28218 May 9, 1974	"				Clyton Earl Harrison et al	998	613		Valley City Lot 322 Pacific Ave, Pleasant Hgts"
28622 May 13, 1974	"			" " " "	John Willis Skinner	998	156		Lots 22 + 23 Enoree Court, "Enoree
29523 May 22, 1974	"			" " " "	Barbara Worrell	999	397		Lot 171 Potomac Ave. "Pleasant Valley"

INDIRECT or GRANTEE Index to Real Estate Deeds -- Greenville County, S. C.

Open at Proper Tab according to First Letter or Letters of Name and refer to Buff Sub-Index sheet for page reference.

KEYS PRINTING CO., GREENVILLE, S. C.

FILE NUMBER DATE OF RECORD	GRANTEES FAMILY NAMES	GIVEN NAMES ABCDEFGHIJ	GIVEN NAMES JKLMNO	GIVEN NAMES PQRSTUVWXYZ	GRANTORS	BOOK	PAGE	No. OF ACRES	BRIEF DESCRIPTION, LOCATION, ETC. (NOT WARRANTED)
32622 June 20, 1974	Shaw				Jack E. Builders, Inc. Piedmont Land Co., Inc. for Cora L. Sullivan Life Estate	1001	579		Sec. # Lot 19 Swinder Circle, Kingsgate
32915 June 25, 1974	"	Annies et al			George L. Miller, Tax Collector a 1st. pt	1001	737		Lot Bump Street, City Phase II Sec. 2 Austin Tp.
225 July 21, 1974	"				Jack E. Builders, Inc. Holly Tree Plantation	1002	306		Lot 12 Pecan Hill Dr. Holly Tree Plantation Hurry Home Sites
1710 July 17, 1974	"				W.E., Inc. Guy W. Strickland	1003	179		Lot 176 Meridian Ave. Super Estate "Sec. I"
3431 Aug. 5, 1974	"				Larry G. Builders, Inc. Herman W. Brown	1004	263		Lot 9 Patherford Rd. "Bellwood" D'will Tp. also R/W's etc.
4547 Aug. 15, 1974	"				Rex L. Shaw et al Rex L. Shaw	1005	25		Lot 7 Anderson St. "Washington Hpts" "Pelham Woods" Sec. I
051661 Aug. 27, 1974	"				Jack E. Builders, Inc. Raymond M. Walden et al.	1005	678		Lot 77 Bridle Path Lane "Int - 85"
8897 Oct 4, 1974	"	Genevieve et al			Raymond M. Walden et al. Brockman	1007	760		Lot 10 (0.75) cor. Woodac Dr. Addi Sec. II Botany Woods.
10316 Oct 21, 1974	"				Jack E. Builders, Inc. Jack E. Shaw	1008	844		Part Lot 368 Botany Rd. RD. "Clude Willo Subd"
11312 Oct. 31, 1974	"				" " " " Edgar Jack Lail	1009	625		Lot 5 Wood Rd. (Brushy Creek "Shamrock Acres"
11443 Nov. 1, 1974	"				W.E. Taylor. Dumber Co., Inc.	1009	518		Lot 64 County Cove Dr., Sec. II
11773 Nov. 6, 1974	"				Jack E. Builders, Inc. Piedmont Land Co., Inc.	1009	785		Lot 11 Swindon Cir. "Kingsgate" Sharon Park
12247 Nov. 13, 1974	"				Larry G. Builders, Inc. Junius Leonhuth	1010	278		Lot 41 Woodward Lane, Extra Sec. I
12691 Nov. 18, 1974	"				Jack E. Builders, Inc. Piedmont Land Co., Inc.	1010	463		Lot 13 Swindon Cir. "Kingsgate" "Kingsgate"
13075 Nov. 22, 1974	"				" " " "	1010	697		Lot 52 Bonington Dr.
14399 Dec. 11, 1974	"				Larry G. Builders, Inc. Buxton Development Corp	1011	606		Lot 104 "Buxton" Paris Mt. Tp

