

INDIRECT or GRANTEE Index to Deeds — Greenville County, S. C.

Cott Family Name Index No. 75
Copyright, 1949

To locate names, open at SURNAME INITIAL TAB and refer
to Bufr Sub-Index sheet for page reference.

Made by The Cott Index Company, Columbus, Ohio
Sold by Walker, Evans & Cogswell Co., Charleston, S. C.

FILE NUMBER	GRANTEES FAMILY NAMES	GIVEN NAMES ABCDEFGH	GIVEN NAMES IJKLMNO	GIVEN NAMES PQRSTUVWXYZ	GRANTORS	BOOK	PAGE	No. of Acres	BRIEF DESCRIPTION, LOCATION, ETC. (Not Warranted)
DATE OF RECORD									
3358 Feb. 8, 1950	Rogers	Esther Greene, et al.			Letha D. Greene	402	127		New Buncombe Road, Sans Souci Lot 58, cor. McMakin Drive &
" "	"		Jack Douglas, et al.		" "	402	127		" " " "
7079 Feb. 23, 1950	Rodgers		Maudie Myler		Graceland Cemetery, Inc	405	205		Front 1/2 Lot 31, Sec. 5, Graceland Cemetery
7689 " 29, 1950	Rogers	A. D. et al			Ben Lemmon, et al	405	471		Lot 5 Blk. N. Edgemont Ave. Riverside
" "	"	Edna L. et al			" "	405	471		" " " "
9149 Apr. 15, 1950	Rodgers	Estow L. et al			Etta H. Ordew	407	14		Order Drive, Ordew Park. Lots 39+40, Pitton Rd. Lot 4
12233 May 18, 1950	Rogers	J. M.			H. P. Moody	409	390	11.87	Area on Highway 88, Paris, Woodside Mills
12321 " 19, 1950	"	David W. +	Wilma H.		Woodside Mills	410	37		Lot 64, Sec C, East Seventh St Buncombe Rd., Sans Souci.
13995 June 7, 1950	"		Jack Douglas		Esther Greene Rogers	411	181		Int. Lot 58 cor. McMakin Dr. + Main Haynsworth rd.
14681 " 15, 1950	"	l. l. + Lillian J.			L. J. Jones	411	467		Lots 1+2, Jones Circle +
15333 " 23, 1950	"		Modolon		known as Robert Neal Campbell R. N. Campbell, also,	412	203		Lot 12, Blk. 6, Pearl ave. Piedmont Village
17537 July 21, 1950	"		Lillie Mae J.		J. P. Stevens + Co, Inc.	414	360		Lot 35, Blo. 4, Langston bl High
19179 Aug 9, 1950	Rodgers	Lorene A. + William			Charles M. Moody, Jr	416	75		Lot 34, Mills Ave. Langston McDaniel Heights, City
21202 " 31, 1950	"		Juanita J.		H. J. Neal, et al	417	510		Lot 25, McDaniel, ave.
21974 Sep 8, 1950	"	Harvest E. + Olive H.			Robert J. Edwards	418	320		Lot Lee Road, Chucky Part Piedmont village
24396 Oct. 5, 1950	"				Robert, use J. P. Stevens + Co, Inc	420	449		Lot 79, Sec. 3, Main St

INDIRECT or GRANTEE Index to Deeds - Greenville County, S. C.

REG. U. S. PAT. OFFICE *Chas. McCott* County Indexes Since 1888 An Identifying Trade Mark

To locate names, open at SURNAME INITIAL TAB and refer to Buff Sub-Index sheet for page reference.

Cott Family Name Index No. 75 Copyright, 1949

FILE NUMBER DATE OF RECORD	GRANTEES FAMILY NAMES	GIVEN NAMES ABCDEFGHIJ	GIVEN NAMES JKLMNOPQ	GIVEN NAMES RSTUVWXYZ	GRANTORS	BOOK	PAGE	No. of Acres	BRIEF DESCRIPTION, LOCATION, ETC. (Not Warranted)
24346 Oct. 5-1950	Rodgers			P. et al Riley Mae	J. P. Stevens & Co., Inc.	420	449		Piedmont Mfg. Co. at Piedmont, S.C. Lot 79, Sec. 3, main St. "Period Part"
24908 " 11-1950	Rogers	Wrayton	L. + Lillian J.		Eliza S. Hale	421	76		Lot 9, Marion Road, Grille Sp.
25338 " 17-1950	"			Hill	Carl S. Tate	421	263	2.6	acres O'neal Sp.
28180 Nov. 21-1950	"	Alyne M. Kittrich	Warren B.		Elizabeth Gertrude Cooper	423	526		ave. + Elm St. City. Part Lot 14, Bldg. B, ear Mills Sans Souci Heights.
29183 Dec. 4-1950	"			Cancelled 2-2-51 +2678 Ollie Farmworth R.M.C. Rhett D.	Ben F. Perry	424	367		Contract Lot 44, Skyland Ave Butler Sp.
29259 " 11-1950	Rodgers	Eston L.			Bessie Jones Martin	425	55	33.62	acres Parkins mill Rd. University Park, City.
29947 " 12-1950	"	Eston L.			Ruth M. Piper, et al	425	100		Lot 43, Bradley Blvd., O'neal Sp.
31142 " 29-1950	Rogers		James F.		J. A. Bennetfield et al as etw + etw	426	37		Lots 4, 5, 9 + Part Lot 10 Rockwood Park.
464 Nov. 6-1951	"			Kalter L. Jr.	Nazel Lee Jenderson	426	333		Lot 78 Rockwood Drive, Road, Butler Sp.
32185 Feb. 9-1951	Rodgers	Howard			John R. Rodgers	428	437		Lot 1 + Part Lot 6 ad Spth Sec. 5, Graveland Cemetery.
4273 " 21-1951	Rogers			Ezelle Thaddeus	Graveland Cemetery	429	331		Gravel Space 1, 2, 3, 4, 5 + 6, Lot 55
7204 Feb. 28-1951	"			H. E.	L. F. Jew	431	409	37	acres, Highland Sp.
9741 Apr. 26-1951	Rodgers		Martin F. Jr.	et al et al Virginia D.	Earl L. Couch, et al	433	301		Lot 82 Haynesworth St. Sec. 1, Monaghan Mills Village.
12835 May 24-1951	"	Herbert R. +		Ruth A.	William V. Merritt	435	243		Byrd Blvd. City. Lot 51, ear. bluk Drive +
1502 " 1951	Rogers			W. M.	L. C. Pressley	435	315	4/10	of an acre, Grove Sp.

INDIRECT or GRANTEE Index to Deeds — Greenville County, S. C.

Cott Family Name Index No. 75
Copyright 1949

To locate names, open at SURNAME INITIAL TAB and refer to Buff Sub-Index sheet for page reference.

Made by The Cott Index Company, Columbus, Ohio
Sold by Walker, Evans & Cogswell Co., Charleston, S. C.

11
()

FILE NUMBER	GRANTEES	GIVEN NAMES	GIVEN NAMES	GIVEN NAMES	GRANTORS	BOOK	PAGE	No. of Acres	BRIEF DESCRIPTION, LOCATION, ETC. (Not Warranted)
DATE OF RECORD	FAMILY NAMES	ABCDEFGH	IJKLMNO	PQRSTUVWXYZ					
15049 June 28, 1951	Rodgers	Gordon K.			Grover C. Farmer	437	207		Horse Rd. - Ext'n - Pine Crest Part Lot 2 Unit 3 E. White
16537 July 17, 1951	Rogers	Clyde			J. P. Adams, et al	438	230		29. Oaklawn Sp Lots 76, 77 + 78 U. S. Hwy.
16538 " 17, 1951	"	Clyde			Mary L. Howard	438	251		85. U. S. Hwy. 29, Oaklawn Sp Lots 82, 83 + Part Lots 84 +
16775 " 19, 1951	Rodgers	Eston L.			E. R. Griffin	438	327		Rockwood Park, City Lot 36 Rockwood Drive
20463 Sep. 5, 1951	"	G. E. + Mrs. Lee P.			George H. Hebb	441	233		"Poland Heights," near Sville Austin Lot 45 Morgan Circle
20464 " 5, 1951	"	G. E. + Mrs. Lee P.			H. H. Abbott	441	231		of Sville - Austin Sp. Lot 44 Morgan Circle North
22845 Oct. 4, 1951	"	Eston L.			Herbert D. Moon	443	82		Pruid St. + Reid St. City Lots 1, 2, 3 + 4 - Blk E. Car.
23239 Oct. 9, 1951	"	Eston L., et al			James B. Orders, Jr.	443	213		Orderst Park Lot 52 - Williams Dr.
23326 " 10, 1951	"	Eston L.			A. E. Howard	443	252		Kanatenah, City Lot 6 Blk. L. Oregon St.
23348 " 11, 1951	"	Gordon K.			Central Realty Corp.	443	275		29. Vista Hills Lot U. S. (Super) Hwy
23349 " 11, 1951	"	Gordon K.			Doris W. Rodgers	443	273		Lot U. S. Hwy. 29, Vista Hills
26257 Nov. 14, 1951	Rogers			Ruby R.	Fred E. Reed	445	515		Lot 1 - Augusta Rd., City Paris mnt. Sp.
26385 " 16, 1951	"		J. M.		Martha L. Eubank	446	83	4.85	acres, Old Tuscan Rd Orderst Park
26695 " 20, 1951	Rodgers	Juanita Z.			Etta H. Orders	446	156		Lot 47 Augusta Road Horse Rd. - Ext'n - Pine Crest
576 Jan. 8, 1952	"			William A.	Gordon K. Rodgers	448	489		Part Lot 2, Unit 3 + Rodgers Dr. below
2490 " 31, 1952	"	Juanita Z.			Eston L. Rodgers	450	265		Lots 12 on Oaklawn

INDIRECT or GRANTEE Index to Deeds - Greenville County, S. C.

REG. U. S. PAT. OFFICE *Chambliss* County Indexes Since 1888 An Identifying Trade Mark

To locate names, open at SURNAME INITIAL TAB and refer to Buft Sub-Index sheet for page reference.

Cott Family Name Index No. 75 Copyright 1949

FILE NUMBER DATE OF RECORD	GRANTEES FAMILY NAMES	GIVEN NAMES ABCDEFGH	GIVEN NAMES IJKLMNO	GIVEN NAMES PQRSTUVWXYZ	GRANTORS	BOOK	PAGE	No. of Acres	BRIEF DESCRIPTION, LOCATION, ETC. (Not Warranted)
7408 Feb 28 1952	Rogers			Bryan, Jr. William	L. E. Goldsmith	453	445		^{Cherokee Park} Park + Lot 25 Keowee Ave. - South Lot 26 Keowee Ave. Cherokee, Park.
7413 " 28 1952	Rodgers	Eston L.			E. R. Griffin	453	461		Lot 20 James Dr. Oederat, Surrey, Austin, Sp.
7540 " 31 1952	"		Lee O.		H. E. Rodgers	453	497		Lot 44, Morgan Circle, Roland Heights near Sville, Austin
7541 " 31 1952	"		Lee O.		H. E. Rodgers	453	496		Lot 45, Morgan Circle (Subd. O'Neal Sp.
8148 Apr 7 1952	Rogers			James J.	J. A. Bennetfield, et al	454	173		Lots 4, 5, 9 + Part Lot 10 Dr. Grove Park.
8280 " 8 1952	Rodgers	Loarnie B.			Clara B. McCall	454	233		Lot 28, Bek. E. Broadway
8606 " 12 1952	"	D. E.			E. b. Rodgers	454	389		Lot Babb St.
9612 " 25 1952	Rogers			W. M.	L. C. Presley	455	223	0.47	Acres. Grove Sp.
9752 " 26 1952	Rodgers	Gordon H.			Central Realty Corp.	455	245		Vista Hills Lot 87, Ashford Ave. Cherokee Park.
11183 May 15 1952	Rogers			H. B.	William Bryan Rogers	456	180		Lot 26 Keowee Ave. Pleasant Valley.
11433 " 19 1952	"			Wayne Raymond	H. P. Asay, Jr. et al	456	265		Lot 190 Potomac Ave. Ant. Personal Prop.
11949 " 26 1952	"	Hattie Lee			Fred B. Rogers, et al	456	464		Ant. Tract Oablawm Sp +
12456 June 2 1952	Rodgers			Martin J. Sr. et al	Sarah B. Guest, et al	457	98		Lot 65 Sec. 3 Donaldson St. (Ave.) Victor. Monaghan mills.
" " "	"			Nannie Lee et al	" " " "	457	98		Drive, Kitty.
13636 " 17 1952	"			Merle Louise	Jean Leberbie Brooks	457	488		Ant. Lots 1, 3, 5 + 7, Merlock
17717 Aug 12 1952	Rogers	l. b.	Lillian		Paul Hammond	460	497	0.51	of an acre, Paris mt. Sp.

INDIRECT or GRANTEE Index to Deeds — Greenville County, S. C.

Cott Family Name Index No. 75
Copyright 1949

To locate names, open at SURNAME INITIAL TAB and refer to Buff Sub-Index sheet for page reference.


Made by The Cott Index Company, Columbus, Ohio
Sold by Walker, Evans & Cogswell Co., Charleston, S. C.

()

FILE NUMBER	GRANTEES	GIVEN NAMES	GIVEN NAMES	GIVEN NAMES	GRANTORS	BOOK	PAGE	No. of Acres	BRIEF DESCRIPTION, LOCATION, ETC. (Not Warranted)
DATE OF RECORD	FAMILY NAMES	ABCDEFGH	IJKLMNO	PQRSTUVWXYZ					
18839 Aug 26 1953	Rogers				Walter L. Jr. Frank A. Richardson	461	455		Dr. + Legare St. Stone Estates Lots 1 & 2, Blk 2 on Brookwood
20778 Sep 18 1952	Rodgers	Eston L. et al			Etta H. Ordler	463	141		Orderest Park. Lots 26 & 27, James Drive
20902 " 19 1952	Rogers				L. L. Lazy City, Inc.	463	217		Lazy City Lots 22, 23, 55 - Blk. 4
22577 Oct 11 1952	"				Jack Erwin, et al Kempers + Bowen, Inc.	464	395		Lot 10 Blk. D Sec. 2, West View Ave. - East Highlands Est.
"	"	Eula Coleman, et al			" " " "	464	395		on Jones Gap Rd. - Ireland 0.73 acres middle Saluda River Ave. - Riverside.
23102 " 17 1952	Rodgers	Charles L.			Bella S. Meeks	465	117	0.73	Lot 8, Blk. A, Columbia St. City.
27196 Dec 9 1952	Rogers	A. D.			Annie Mae Shelton	468	145		Part Lot 2, North Richardson Pine Street.
3167 Feb 10 1953	Rodgers	Eston L.			James O. Moore	472	71		Lot 324 West Lake Curale School Dist.
5268 Mch 6 1953	Rogers				Jenau + H. H. B. Fitch Henry P. Hilliman	473	516		6.8 acres, Riley Road, Welcome
8921 Apr 20 1953	"				William J. St. Garnett	476	492	6.8	Lot 10, 4, S. Hwy 29 Oakvale Terrace, Gantt
9194 " 22 1953	"				Hillard L. St. J. Freeman, et al	477	33		" " " "
"	"				Mary Lou L. et al	477	33		Orderest Park, near bit
10244 May 5 1953	Rodgers	Eston L.			Joe A. Austin	477	409		Lot 11 James Drive Dixiean Mills Village
10409 " 7 1953	Rogers				James H. Jr. L. E. Smith	478	18		Lot 59, Blake St. Sec.
12451 June 2 1952	Rodgers				Martin L. Jr. J. W. Cannon	479	279		Louis Sec. Parish Lot 147 Lawrence Ave.
12996 " 9 1953	Rogers				J. St. G. P. Peterson	479	488	1	acre Hill Street

INDIRECT or GRANTEE Index to Deeds — Greenville County, S. C.

REG. U. S. PAT. OFFICE *Chas. McCall* County Indexes Since 1888
An Identifying Trade Mark

 To locate names, open at SURNAME INITIAL TAB and refer to Buff Sub-Index sheet for page reference.

Cott Family Name Index No. 75
Copyright 1949

FILE NUMBER DATE OF RECORD	GRANTEES FAMILY NAMES	GIVEN NAMES ABCDEFGH	GIVEN NAMES IJKLMNO	GIVEN NAMES PQRSTUVWXYZ	GRANTORS	BOOK	PAGE	No. of Acres	BRIEF DESCRIPTION, LOCATION, ETC. (Not Warranted)
14370 June 26, 1953	Rodgers	Charles L.			Bella E. Meeks	480	521	0.73	Cleveland Sp. acres Jones Gap Road
14675 " 30, 1953	"	Harvest E. + Olive H.			H. J. Bidwell	481	72		Brook Der., which Spgs. 1 Sp. Lots 28 + 29 Kessler St. Pine + Oxford St. Sarguena Park Lot 84 Cor. Harrington Ave.
20095 Sep 10, 1953	Rogers	H. H. +		Ruby Nell	William C. Fields	485	271		
25693 Nov 25, 1953	Rodgers		Margaret	Howard	Mabel Boyer	489	379	28.00	of an acre, Ann St. City. Paramount Park.
26596 Dec. 5, 1953	Rogers			Thomas D.	Paramount Park Ave. ' et al	490	55		Lot 50, Crosby Circle, Spgs. Sp.
3533 Feb. 16, 1954	Rodgers		Louvenia,	et al	Leona Washington	494	140		Lot 52 Taylor St. which
4810 Mar 3, 1954	"		James Harvest,	et al	H. J. Bidwell, et al	495	150		Lots 20 + 22 Kessler St. Pine Brook Develop. which Spgs Sp.
"	"			et al Milma C.	" " " " "	495	150		
5719 " 12, 1954	Rogers	Wrover,	et al		Flora Mae Long, et al	495	471		Lots 80, 81 + 82, Calhoun Ave. Parker Heights.
"	"	Artie,	et al		" " " " "	495	471		
9714 May 1, 1954	"	C. F.			Millie Hall	498	537		3 Tracts Grove Sp.
11493 " 22, 1954	"	C. F. Jr.			C. F. Rogers	500	200	6.66	acres, Grove Sp.
13754 June 22, 1954	Rogers				Richard Wille, les. S. C. School Dist. no. 520	502	13		Lot 22 Ann, Fairview Sp.
15421 July 13, 1954	Rogers	A. D.			Wesley H. Pruitt	503	470	5	acres, (tract 7) Saboda Sp Road, Fairview Sp.
15628 " 15, 1954	"	A. E.			Belton Sims, Jr.	504	135	11 1/4	acres, Fountain Lane,
15670 " 15, 1954	Rodgers			a. William	Mills Mill	504	12		Lot 32, More St. Mill Mill

INDIRECT or GRANTEE Index to Deeds — Greenville County, S. C.

Cott Family Name Index No. 75
Copyright 1949

To locate names, open at SURNAME INITIAL TAB and refer to Buff Sub-Index sheet for page reference.

Made by The Cott Index Company, Columbus, Ohio
Sold by Walker, Evans & Cogswell Co., Charleston, S. C.

11
()

FILE NUMBER DATE OF RECORD	GRANTEES FAMILY NAMES	GIVEN NAMES ABCDEFGH	GIVEN NAMES IJKLMNO	GIVEN NAMES PQRSTUWXYZ	GRANTORS	BOOK	PAGE	No. of Acres	BRIEF DESCRIPTION, LOCATION, ETC. (Not Warranted)
16477 July 26, 1954	Rogers			Ruby Reid	Leatie Rothell	504	478	1	acre Old Easton Bridge at Trotter St. Green, Chick Spgs.
18628 Aug. 18, 1954	Rodgers	Arthens			Clara Hoke	506	276		Int. Lot Spring St. formerly Trotter St. Green, Chick Spgs.
18627 " 18, 1954	"	Arthens, et al			Annie Mae Johnson	506	274		Int. Lot Spring St. formerly Cleveland Sp.
19080 " 24, 1954	"	Charles L.			Bella S. Meeks	506	494		Lot Jones Gap Road,
20006 Sep. 4, 1954	"	Kenny, jr.			Clifford G. Rice	507	341		Lot 19 Hertz St. Mills Mill.
20904 " 15, 1954	Rogers		J. M.		Lillie M. Propper, et al	508	121		Lot Gantt Sp.
21273 " 20, 1954	Rodgers	C. L.			George F. Miller	508	329		Full, Chelmsford Sp. (Clark St. South East) Lot 38, D. B. Tripp Land, River
22787 Oct. 6, 1954	Rogers	George S.			Homes, Inc.	509	427		Dr. Sylvan Hills Lot 26 Morningside.
23042 " 9, 1954	"	W. Wayne et al			David L. Berry	509	547		
"	"		Jewell C. et al		" " "	509	547		Lot 64 Milton Drive Sylvan Hills
24029 " 20, 1954	Rodgers		Harriet James, +	Milna C.	H. J. Bidwell	510	376		Full Brook Develop. Chick Spgs. Sp. Lots 24 + 26, Keasler St.
24288 " 23, 1954	"		John R.		Sunie A. Rodgers	510	481	28	acres, Butler Sp.
24287 " 23, 1954	"		John R. et al		Mildred R. Turner	510	483	6.54	acres Butler Sp. near City
25570 Nov. 5, 1954	"	Eston L.			Levin Bowman Or.	511	431		Lot 88, Bladon Lane.
25703 " 9, 1954	"	Guy C. + Margaret M.			Bertie L. McWhite	511	536		ac Chelmsford No. Gantt Sp. Lot 3, just south of State Highway
26644 " 19, 1954	Rogers	Clyde			M. C. Jordan	512	384		Chelmsford Sp. Lots 79, 80 + 81, Corners

INDIRECT or GRANTEE Index to Deeds — Greenville County, S. C.

REG. U. S. PAT. OFFICE *Chambers* County Indexes Since 1888
An Identifying Trade Mark

To locate names, open at SURNAME INITIAL TAB and refer to Buff Sub-Index sheet for page reference.

Cott Family Name Index No. 75
Copyright 1949

FILE NUMBER DATE OF RECORD	GRANTEES FAMILY NAMES	GIVEN NAMES ABCDEFGHIJ	GIVEN NAMES JKLMNO	GIVEN NAMES PQRSTUVWXYZ	GRANTORS	BOOK	PAGE	No. of Acres	BRIEF DESCRIPTION, LOCATION, ETC. (Not Warranted)
1510 Jan 18, 1955	Rogers			Clifford	Frank H. Earle	516	355		Lot 14, Wallace St.
1696 " 19, 1955	Rodgers			Heights Valley	J. Mack Woods, et al	516	439		Protective Covenants -
2587 " 29, 1955	"		Juanita F.		Clarke B. Underwood	517	239		Lot Mc Gee St. City
4038 Feb. 14, 1955	Rogers	H. H.			Ruby Nell Rogers Ruby Nell Barron, formerly	518	352		+ Clifford St. Laurens Park. Lot Lot 84 cor. Harrington ave.
7047 " 18, 1955	"	Billy Joe, et al			H. H. Smith	521	15		Ellis Freeman, Butler Sp. Lots 2 + 3, Plat 1, Prop. Parter P.
"	"	Doris S. et al.			"	521	15		"
8809 Apr 6, 1955	Rodgers		James H. +	Milma C.	Lawrence E. King	522	232		Part Lots 35, 37 + 39 cor Elaine ave. + Bridge ave Pine Brook Develop. Chick Spgs Sp. Greenfields, Gault Sp. Lot 9, Gilman Ave. Sec 2.
9928 " 19, 1955	Rogers	Alyne +		Warren B.	Lillie Cox Thompson	523	301		
9953 " 19, 1955	"			et al Ruth A.	Charlie J. Allen, et al	523	352		
"	"			et al Ralph	"	523	352	2.19	acres, Sunny Lane Krone Sp. Hornell Circle - Rodgers Heights
10966 " 29, 1955	Rodgers		John R.		J. Mack Woods	524	166	2.25	Acres (Lot 2 + strip)
15870 June 21, 1955	"	Adger A.			H. P. Rodgers (Createe (Kathel))	528	116	8.95	Acres, but part sold off - Bridge Sp.
16373 " 27, 1955	Rogers			Ruby Reid	Createe R. Jones	528	290	1	Acres, Old Casley Cemetery
20810 Aug 15, 1955	"			Roy R.	City of Greenville	532	64		Lot 94 - 7, Springwood near Marietta, B. C.
26962 " 17, 1955	"	English B. +	M. Weldon		Walter R. Chandler	537	84		2 tracts = 125 acres + 144.6 acres

INDIRECT or GRANTEE Index to Deeds — Greenville County, S. C.

Cott Family Name Index No. 75
Copyright 1949

To locate names, open at SURNAME INITIAL TAB and refer to Buff Sub-Index sheet for page reference.

Made by The Cott Index Company, Columbus, Ohio
Sold by Walker, Evans & Cogswell Co., Charleston, S. C.

()

FILE NUMBER	GRANTEES FAMILY NAMES	GIVEN NAMES ABCDEFGH	GIVEN NAMES IJKLMNO	GIVEN NAMES PQRSTUVWXYZ	GRANTORS	BOOK	PAGE	No. of Acres	BRIEF DESCRIPTION, LOCATION, ETC. (Not Warranted)
DATE OF RECORD									
27370 Oct. 20, 1955	Rodgers	Eston	L.		L. A. Moseley, et al	537	226		Sec. 1, Fred Meadow Farms Lot 62, Brookview Drive
28187 29, 1955	"			A. C.	A. P. Jenkins, et al	537	545		Oaklawn Sp. Tract, Fork Shoply Rd.
29351 Nov. 11, 1955	Rogers		Mary Dale		Louis F. Poole, Jr.	538	420		Prop. Lee Rd - Chick Spgs. Sp. Lot 4, Blk 4, Warren Walker
31639 Dec. 7, 1955	"		John S. et al		M. G. Proffitt	540	287		Krollwood, City Lot 19, Sunset Drive
"	"		Lois I. et al		"	540	287		"
31931 10, 1955	"			L. William	L. S. Mattox, et al	540	418		Belle Meade, Knott Sp. Lot 6, Williamsburg Dr.
1094 Jan. 13, 1956	Rodgers	Eston L.			Rose D'Arrigo Martin	543	150		Pleasant Valley, Knott Sp. Lot 147 Pleasant Ridge Ave
6149 Mar. 8, 1956	"			Rudolph, Jr. Robert	Glynn A. Lindsey	547	131		acres. Lot 17, Neal Circle, North, Augusta Area
6674 13, 1956	"	Eston L.			James P. Moore, et al	547	382		Lot 108, Meadows Ave.
7817 26, 1956	Rogers	Harry G. et al			J. C. Hale, et al	548	478		Lot 7, Elaine St.
"	"	Alta M. et al			"	548	478		"
7913 27, 1956	Rodgers	Henrietta +		H. D. Jr.	Cassie Lee Mayfield	548	486	1	Dustin Sp. acre, Jones Mill Rd.
13042 May 10, 1956	"		Louise Thompson	Pawnee,	Charles Leland Rodgers	552	171		Int. 1174 acres, Fairview Sp. 20.40 acres, Oaklawn Sp. also Personal Prop.
15204 June 13, 1956	Rogers			Ruby R.	J. D. Link	554	431		Lot 1, Gap Creek Rd.
15866 21, 1956	Rodgers	L. Leland			Lewis M. Henderson	555	240		Kn. Bldg Sp. Lot 34 + Lot 35

INDIRECT or GRANTEE Index to Deeds — Greenville County, S. C.

REG. U. S. PAT. OFFICE *Chas McCott* County Indexes Since 1888
An Identifying Trade Mark

To locate names, open at SURNAME INITIAL TAB and refer to Buff Sub-Index sheet for page reference.

Cott Family Name Index No. 75
Copyright 1949

FILE NUMBER DATE OF RECORD	GRANTEES FAMILY NAMES	GIVEN NAMES ABCDEFGHIJ	GIVEN NAMES JKLMNO	GIVEN NAMES PQRSTUVWXYZ	GRANTORS	BOOK	PAGE	No. of Acres	BRIEF DESCRIPTION, LOCATION, ETC. (Not Warranted)
22404 Sep. 4 1956	Rogers			Ted	J. E. Hart	560	432		Bate Sp. Lot 11, Tuff Mt. Road.
23742 19. 1956	"			John S.	A. Tilford Langley	561	432		Terrace, Hoodside Circle Part Lots 88-89, Randall
25323 Oct. 8. 1956	"	C. C. +	Lillian		Charles F. Anthony, et al	563	1	5	Rd. Paris Mt. Sp. Acres, Farris Bridge
25329 8. 1956	"	Orayton C. +	Lillian J.		Victor L. Cannon, et al	563	14		Rd. Paris Mt. Sp. Lot, Farris Bridge
25555 10. 1956	Rodgers			M. F. Jr.	M. E. Hynn	563	71	10	Paris mt. Sp. acres, White Horse rd.
26363 19. 1956	Rogers	Genav +		H. H.	Henry O. Williamson	563	452		Pine Forest - Lot 325, West Lake Circle
28301 Nov. 12. 1956	"	Billy Joe, et al			Joseph Troy Bishop	565	148		Austin Sp. Tract, Parkers Mill Road
"	"	Doris S. et al			"	565	148		"
29460 27. 1956	"			William	Roger A. Van Vechten, et al	566	152		Agreement -
30767 Dec. 12 1956	Rodgers			Sue B.	H. C. Rodgers	567	106	4	Shook Rd. Oaklawn Sp. Acres, Grille - Fork
32030 31. 1956	Rogers			J. M. Leasing Co	Secretary of State, et al	568	82		Charter -
2420 Jan. 29 1957	Rodgers	Ethel			James Harold Rodgers	570	113		Gantt Sp. Int 1/5 acre, Conestee
3444 Feb. 11. 1957	"	Henry, Jr. et al			Flora M. Harbin	570	529		"
"	"	Glen H. et al			"	570	529	1	acre, O'Neal Sp.
8718 Apr. 11. 1957	Rogers			L. Mande	Sherman Fox	574	480	1.2	Austin Sp. Acres, Mauldin,
9470 19. 1957	Rodgers	H. d.			E. Sumner, Master	575	243		Int. 40.14 acres.

INDIRECT or GRANTEE Index to Deeds - Greenville County, S. C.

Cott Family Name Index No. 75
Copyright 1949 A-141580


Open at Proper Tab according to First Letter or Letters of
Name and refer to Buff Sub-Index sheet for page reference.

Made by The Cott Index Company, Columbus, Ohio
Mfg. Cott Patent Index Systems-M

FILE NUMBER	GRANTEES FAMILY NAMES	GIVEN NAMES ABCDEFGHIJ	GIVEN NAMES IJKLMNOP	GIVEN NAMES QRSTUVWXYZ	GRANTORS	BOOK	PAGE	No. of Acres	BRIEF DESCRIPTION, LOCATION, ETC. (Not Warranted)
DATE OF RECORD									
10134 Apr 27 1957	Rogers			Mary Lou + H C	H. J. Freeman et al	575	474		Debrale Terrace, Grantee Sp. Part Lots 19+20, unnamed
12368 May 23 1957	"			Joseph M et al	William M Richardson Jr et al	577	236		Lot 15 + Part Lot 16 Crestview Circle, Burgin Hills, Chick Spgs. Sp.
"	"			Juanita G. et al	"	577	236		Beter Sp. Lot 11, Tubbs Mt. Rd.
13551 June 6 1957	"			Ted	J. E. Hart	578	169		
14859 " 21 1957	"	Alyne McK. +		Narven B.	Joseph J Leary, et al	579	89		Lot Kilman Ave Grantee 2 ave. Green, Chick Spgs. Sp.
16147 July 9 1957	"			Joe E + Rachel L.	H. Dennis Smith	580	53		Lot 7 Bldg. H, Pennsylvania Elise ave.
20052 Aug 23 1957	"			May A.	R. L. Brownlee	582	529		Lot 25, cor. Keowee ave. + ave. Caroline Court.
20491 " 28 1957	"	Caroline D.			M. H. Fare	583	143		Lot 132, Sec 2, Manahatta
21504 Sep 10 1957	"			Joseph Marion, et al	Enoch Hardwig Jr et al	584	89		Lot 128, Dellwood Dr.
"	"			Ophelia Brooks et al	"	584	89		
21885 " 14 1957	"			Thomas E. et al	R. C. Ayers	584	212		Road, Austin Sp. 1 Acre, Jonesville
"	"			Rosa Lee Marett Bue	"	584	212		
21891 " 14 1957	"				Mrs. Mary R. Deal	584	216		Deed to Right-of-Way near Manahatta Mills
23143 " 30 1957	"			Jack	J. J. Stevens + Co. Inc.	585	114		Lot 70, Forest Circle
26046 Nov 5 1957	"	Charles R. et al			Hilkins Norwood + Co. Inc	587	169		Lots 75+76, cor. Charlotte Ave. + Cherokee Dr.
"	"	Frances Ann, et al			"	587	169		Cherokee Front, Chick Spgs.

INDIRECT or GRANTEE Index to Deeds — Greenville County, S. C.

REG. U. S. PAT. OFFICE *Chas. McCott* County indexes Since 1888 An Identifying Trade Mark

 Open at Proper Tab according to First Letter or Letters of Name and refer to Buff Sub-Index sheet for page reference.

Cott Family Name Index No. 75
Copyright 1949 A-141580

FILE NUMBER	GRANTEES FAMILY NAMES	GIVEN NAMES ABCDEFGH	GIVEN NAMES IJKLMNO	GIVEN NAMES PQRSTUWXYZ	GRANTORS	BOOK	PAGE	No. of Acres	BRIEF DESCRIPTION, LOCATION, ETC. (Not Warranted)
26798 Nov. 14-1957	Rogers	Agnes			Janie Davis	587	474		Red- Gantt Sp. Lot, Blasingame Pleasant Valley Gantt Sp.
3645 Feb. 13-1958	Rodgers	Bertoude L.	Luther V.		Raymond R. Drew EX.	592	511		Lot 147, Pleasant Ridge Ave Heights, Chick Spg. Sp.
7144 Feb. 27-1958	Rogers		Louis		James Edward Fleming	595	204		Lots 3+4, Miller Dr. Fleming
11138 May 9-1958	"		Jimmy C.		Bessie H. Gilstrap et al	598	127		Lot Keith Dr. Gantt Sp.
14573 Jun. 19-1958	"		J. M.		Angus D. Propp, Jr.	600	320		Lot, Lakeview Drive Paris Mt. Sp.
1978 July 18-1958	Rodgers		Martin F. Jr.	Virginia D.	Lloyd H. Gilstrap	602	205		Lot 24, Woodlye Dr. Map 2, Cherokee Forest
3706 Aug. 7-1958	Rogers	Harmon			H. C. Tripp	603	443		Lot 67, Cherokee Dr. Paris Mt. Sp.
4264 " 14-1958	"		John H.		Gasby Lumber Co. Inc.	604	121		Lot 20 Berea Lane. Stewart Chick Spg. Sp.
4805 " 20-1958	"		Mary Dale		Sybil M. Stewart	604	363		Lot 5 Plat of Sybil M. Gantt Sp.
6193 Sep. 5-1958	"		J. M.		H. J. Heisner	605	470		Lot 1, Lakeview Dr. Circle, North Garden.
8084 " 25-1958	"			William J.	H. H. Hamby	607	39		Cont. Lot 54 North Garden McSwain Garden, Butler Sp.
11129 Oct. 29-1958	Rodgers		John R.		William R. Timmons, Jr.	609	262		Lot 60 Shadyside Court. Decatur St. City
12366 Nov. 12-1958	Rogers	H. R.			Grady Moody Cash	610	221		Lots 9+10 Bledsley Ave Spg. Sp.
12405 " 12-1958	Rodgers	Charles K.			Hall M. Hollifield	610	228		Lot 8, Cham Dr. Chick Terrace.
14787 Dec. 11-1958	"	Eston L.			Gilbert Bentley	612	163		Lot 39 Wade Hampton
15866 " 22-1958	"	Eston L. et al			James R. Young	613	15		Lot 2, Donnan Road.

INDIRECT or GRANTEE Index to Deeds — Greenville County, S. C.

Cott Family Name Index No. 73
Copyright 1949 A-141580


Open at Proper Tab according to First Letter or Letters of
Name and refer to Buff Sub-Index sheet for page reference.

Made by The Cott Index Company, Columbus, Ohio
Mfg. Cott Patent Index Systems—M

FILE NUMBER	GRANTEES FAMILY NAMES	GIVEN NAMES ABCDEFGHIJ	GIVEN NAMES JKLMNOPQ	GIVEN NAMES RSTUVWXYZ	GRANTORS	BOOK	PAGE	No. of Acres	BRIEF DESCRIPTION, LOCATION, ETC. (Not Warranted)
DATE OF RECORD									
16362 Dec. 30. 1958	Rodgers	David E.	Janet H.		Mr. Bessie Gosnell	613	192	5.20	Acres Glassy Mt. Sp. Rd. South H.
18087 Jan. 16. 1959	Rogers	Agnes			Janie Davis	614	471	1.51	acre Blasingame quinton Sp.
20171 Feb. 6. 1959	'			Thomas	Mary H. Sloan	616	339		Lot, Jonesville Rd. (Piedmont Hwy.)
20717 " 12. 1959	'	B. J.			Bruce H. Moseley	616	503		Lot 2, N. S. Hwy. 29.
21747 " 24. 1959	Rodgers	Henry, Jr.			Glen H. Rodgers	617	407		Int. 1 acre O'Neal Sp. Court, Broadleaf Forest.
22012 Feb. 26. 1959	'	Eston L.			H. N. Leslie	617	526		Lots 31+32, Broadleaf also R 7 H.
22227 " 28. 1959	'	Eleanor Lee Smith			N. Victor Smith	618	38	5.20	Acres Butler Sp. north area
22411 Mar. 2. 1959	'	Eston L. et al			Doris C. Roiter, et al	618	114		Lot 34, Neal Circle, Rd. Butler Sp.
23791 " 16. 1959	'		John R.		William N. Turner Dr. + Ex. et al	619	164		Lot, Butler Springs
23774 " 16. 1959	'	Gordon K.			Harriet M. Stone, et al	619	194		Part Lot 3, Chick Spgs. Rd. Lot 2 Chick Spgs. Rd. + Lake Forest Heights
27746 Apr. 23. 1959	'	H. Clarke			J. A. Mc CARTER, Ind.	622	218		Lot 5, Yancey Dr. Sec. 1
29845 May 12. 1959	'	Gordon K. et al			J. A. Carson	623	454		Lot 109, cor Stephen Lane + Dellwood Dr.
"	'	Doris N. et al			"	623	454		
30984 " 22. 1959	'	Elinor Smith			N. Victor Smith	625	309	23.16	acres, Butler Sp. Brandon Plant.
32090 June 1. 1959	Rogers	Charlie H.			Abney Miller	624	351		Lot 288, Sec. 2, Mason H. Rd. Indian Hill
32528 " 4. 1959	'			Ruby R.	J. Frank Williams	626	225		Lots 39+40, Hunt's Bridge

INDIRECT or GRANTEE Index to Deeds — Greenville County, S. C.

REG. U. S. PAT. OFFICE *Chas. McCott* County Indexes Since 1888
An Identifying Trade Mark

 Open at Proper Tab according to First Letter or Letters of Name and refer to Buff Sub-Index sheet for page reference.

Cott Family Name Index No. 75
Copyright 1949 A-141580

FILE NUMBER DATE OF RECORD	GRANTEES FAMILY NAMES	GIVEN NAMES ABCDEFGH	GIVEN NAMES IJKLMNO	GIVEN NAMES PQRSTUVWXYZ	GRANTORS	BOOK	PAGE	No. of Acres	BRIEF DESCRIPTION, LOCATION, ETC. (Not Warranted)
33360 Jan. 12. 1959	Rogers			Wilbur E.	Nazel L. Scales	627	13		Map 2, Cherokee Forest Lot 61, Cherokee Dr.
33713 17. 1959	"			Ruby R.	J. Frank Williams	627	156		Dr. Indian Hills Lots 30 + 31, Saponce
3 26. 1959	Rodgers	C. Leland			Ruth Henderson	628	200	11.44	Acres, Bates Sp.
1702 July 13. 1959	Rogers		Mildred H.		J. P. Medlock	629	361		Court. near city Lot 14, Lawrence
4333 Aug 5-1959	Rodgers	Eston L. et al			Perry P. Harbin	631	213		Holmes Dr. White Oak Bldg Lot 39, on Auburn St.
4532 6. 1959	"		Jesse B. et al		John J. Christy	631	270		Lot 15 Sturdevant St.
	"		Margaret N. et al		"	631	270		Pendleton Heights
6005 20. 1959	Rogers	Mrs. Ermon O. Raines			Harold William Raines	632	251		Old Pelham Rd. Butler Sp. Quitclaim - Int. 106.8 Acres
14175 Nov. 11. 1959	"	Ermon O.			Wallace Knight	638	307	4.76	Chick Spgs. Sp. Acres, Brushy Creek Rd.
15851 27. 1959	Rodgers	Eston L. et al			Marion M. Mahon et al	639	423		Lot 4, Lowndes Hill ad.
16568 Dec. 7. 1959	Rogers	E. Carlisle, et al			Belle H. Green, et al	640	174		
	"	Carol Locke, et al			" " " "	640	174		Lot 14 + Part Lot 15, Butler Sp. Shipwood Lane, Green Hills, Creek, Butler Sp.
18124 22. 1959	Rodgers	Eleanor Smith			Wilma Hamby Yearwood	641	184	4.91	Acres, Brushy Rd. - Dunklin Sp.
20463 Jan 19. 1960	"	Alton E. + Marveline J			William M. Thompson et al	642	462	1.85	Acres, Dunklin Bridge College Heights
21437 29. 1960	"	Eston L. et al			Marie B. Arthur et al	643	354		Lot 105, Laurel St.
21595 Feb. 1. 1960	Rogers		Joseph M. et al		Minnie M. Hill	643	447	120	Glassy Mt. Sp. Acres, Glassy Mt. Rd.

INDIRECT or GRANTEE Index to Deeds — Greenville County, S. C.

Cott Family Name Index No. 75
Copyright 1949 A-141580

Open at Proper Tab according to First Letter or Letters of
Name and refer to Buff Sub-Index sheet for page reference.

Made by The Cott Index Company, Columbus, Ohio
Mfg. Cott Patent Index Systems—M

FILE NUMBER	GRANTEES FAMILY NAMES	GIVEN NAMES ABCDEFGHIJ	GIVEN NAMES KLMNOP	GIVEN NAMES QRSTUVWXYZ	GRANTORS	BOOK	PAGE	No. of Acres	BRIEF DESCRIPTION, LOCATION, ETC. (Not Warranted)
21595 Feb. 1-1960	Rogers		Juanita	H. et al	et al Minnie M. Hill	643	447	120	Glassy Mt. Tp. acres Glassy Mt. Rd.
23565 " 23-1960	"	B. J.			E. H. Bratton	645	102	0.35	acres River Falls Birdfield Subd.
23962 " 26-1960	Rodgers	Eston L.			Grace H. Faris	645	291		Lot 10, Birdfield Dr.
24764 Feb. 8-1960	"	Eleanor S.			Billy H. Howard	646	48	0.79	acres Butler Tp.
25074 " 14-1960	Rogers			H. M.	Ann Ross Adams	646	172	3	acres Grove Tp.
28103 Apr 14-1960	Rodgers	Eston L et al			Allan L Bowman	648	240		Sherwood Forest Lot 107, Sec Abbott St.
34294 June 13-1960	"	Eston L et al			et al Paul A Anderson	652	315		Ocean Terrace Lot 82 Twin Springs Dr.
34402 " 14-1960	Rogers			Willie J.	et al Robert E. Gaither	652	346		Crackman St. Green, Chick Spg. Tp. Part Lot 130, Lancaster Ave.
35323 " 23-1960	"	Charles L			A. E. Holton	653	95		Thornwood area, Chick Spg. Tp. Lot 55 Brushy Creek Rd.
347 " 29-1960	"			Ruby R.	et al Doyle B. Moore	653	341		Argonne Dr. Lot 11 + Part Lot 12 + 7. near city
865 July 5-1960	Rodgers	Eston L et al			Philip H. Gilroy	653	528		Lot 1, Edwards Rd. Lockwood Heights.
13459 Aug 2-1960	"	Jesse et al			et al for Luba B. Houston	656	41		Lot 14, Banner Dr. Rogers Valley Heights, Butler Tp.
3884 " 6-1960	"	Howard			J. Mack Hoady et al	656	244		Lots 6, 7 + 15 (7.45 acres) Bldg. Brandon Plant
4647 " 15-1960	Rogers	J. S.			Pearl B. Martin	656	527		Lot 469, Sec 2, Dorsey
5235 " 22-1960	"			Romona	H. M. Rogers	657	239	3	acres Grove Tp.
5330 " 23-1960	"	B. C. + Laura	C		C. F. Putman	657	288		Hondelana Ranch, Cleveland Lot 16, West Ridge Dr.

INDIRECT or GRANTEE Index to Deeds — Greenville County, S. C.

REG. U. S. PAT OFFICE *Chas. McCott* County Indexes Since 1888 An Identifying Trade Mark

Open at Proper Tab according to First Letter or Letters of Name and refer to Buff Sub-Index sheet for page reference.

Cott Family Name Index No. 75 Copyright 1949 A-141580

FILE NUMBER DATE OF RECORD	GRANTEES FAMILY NAMES	GIVEN NAMES ABCDEFGHIH	GIVEN NAMES IJKLMNOP	GIVEN NAMES PQRSTUVWXYZ	GRANTORS	BOOK	PAGE	No. of Acres	BRIEF DESCRIPTION, LOCATION, ETC. (Not Warranted)
6568 Sep. 6-1960	Rogers	Artie			Grover Rogers	658	216		Calhoun ave. Parker Heights - 12 Int. Lot 82 + Part Lot 81, View Subd.
7687 " 17-1960	Rodgers	Frances L. + Louis L.			Thomason - Keenan	659	139		Lot 51, Montic De. Paris D. Charles, Gaule St. Part Lot 1, Prop. Julia Sylvan Hills.
8110 " 22-1960	Rogers			Ruby R.	Carmel D. Clardy	659	287		Part Lot 1, Prop. Julia Sylvan Hills.
9034 Oct 3-1960	Rodgers	Eston L. et al			Ray A. Kellett	660	75		Lot 8, Callison Rd. City
10127 " 14-1960	"	Eston L. et al			Ewell A. Ferguson	661	17		Lot 10, Prosperity Ave
10631 " 20-1960	Rogers	Cancelled Deed Formally R.M.O.	5-24-61 29009 Company		Secretary of State	661	287		Chaster-
12863 Nov 15-1960	"			William B.	Walter W. Goldsmith	662	515		Dr. Englewood Est. Gaule St. Lot 475 - B. Sec D. Burmaster
12987 " 14-1960	Rodgers	Eston L. et al			E. J. Mc Carty	663	41		Dr. Lake Forest Hgts. Sec II Lot 31, Indian Spring
15068 Dec. 12-1960	"	Eston L. et al			Charles L. Blalock	664	383		Thornwood acre. Lot 18, Thornwood Drive
16670 Jan. 3-1961	"	Henry, Jr.			H. H. Mc Crary, Jr.	665	446		Lot - Haynsworth Rd.
16718 " 3-1961	Rogers	Grover			Artie Rogers	665	427		Calhoun Ave. Parker Heights - 12 Int. Lot 80 + Part Lot 81
16795 " 4-1961	Rodgers	Eston L. et al			Joseph Norwood Stinson, Jr.	665	534		Oak Subd. - City Lot 98, Holmes Dr. - White
18506 " 24-1961	"		Luther, et al		Joseph B. Stevens	667	68		Lot 4 - B. Lemig part Lot 4, Fairfield Rd. - Brookwood.
22458 " 17-1961	"	Henry, Jr.			Lilie Bell, et al	667	68		Haynsworth Rd. Correction Deed - Lot Springwood Cemetery.
25385 Apr. 14-1961	Rogers	Bessie A. et al			H. H. Mc Crary, et al	670	122		Quitclaim - Lot 179, Sec C.
					City of Greenville	671	560		

INDIRECT or GRANTEE Index to Deeds — Greenville County, S. C.

Open at Proper Tab according to First Letter or Letters of Name and refer to Buff Sub-Index sheet for page reference.

FILE NUMBER	GRANTEES FAMILY NAMES	GIVEN NAMES ABCDEFGH	GIVEN NAMES IJKLMNO	GIVEN NAMES PQRSTUWXYZ	GRANTORS	BOOK	PAGE	No. of Acres	BRIEF DESCRIPTION, LOCATION, ETC. (Not Warranted)
29152 May 25-1961	Rogers	Alyne McK.	&	Warren B.	Evelyn D. McKittrick	674	405		"Hollywood" near Drew Church Spg. Lot 2 - East Lot 1, Pelham St.
2768 July 27-1961	Rodgers	Evelyn J.			Ethel J. Rodgers	678	489		Lot - Spring St. Gault Spg.
2782 " 27-1961	"	Eston L.			Drexel, Inc.	678	523		Truss chick spg. Sp. Lot 70 Dexter Dr. Drexel
"	"	Eston L.			Drexel, Inc.	678	525		Drexel Truss chick spg. Sp. Lot 50 Dexter Dr.
2865 " 28-1961	"	Billy Joe			Evelyn J. Rodgers	679	36		Lot - Spring St. Gault Spg.
3862 Aug 9-1961	Rogers	Doris M.		William L.	Poinsett Realty Co. Inc.	679	401		area, Austin Spg. Lot 65 Miller St. Hunter
14595 Dec 9-1961	"			Lindsay Day	Ida S. Shelton	688	156		Cole acres, Chick Spg. Sp. Lot 21, Edgewater Lake
15329 " 18-1961	"			Joseph M. et al	Burgiss Hills, Inc.	688	486		Lot 14 Crestview Circle Burgiss Hills, Chick
"	"			Juanita H. et al		688	486		Spgs. Sp.
20034 Feb 14-1962	Rodgers of Carolina				Old Stage Corp.	692	211		(Old Stage Rd.) near Mills. Lease 15 acres, Old Laurens Rd.
22800 Mar 15-1962	"	Eston L. et al			Harry Jones, et al	694	235	3	White Horse Rd. Ext'n area cor. Air Base Rd. +
22675 " 15-1962	Rogers			A. et al	Huguenin & Douglas Inc.	694	249		Lot 409, Pine Creek Court, Sta. 4, Belle Meade
"	"			Sara H.	"	694	249		Subd. Valley Dale
27846 May 11-1962	"	David E			Beattie G. Jones, Jr.	698	63		Lot 23 Bagwell St.
932 July 6-1962	"			Robert P.	William B. Rogers Jr.	701	445		Sec. D. Engwood Est. Lot 475 - A Burmaster Dr.
925 " 6-1962	"			James E. + Pauline H.	Walter B. Meaders et al	701	474		Greenfield, No 2, Lot 13, Hulman Ave.

INDIRECT or GRANTEE Index to Deeds — Greenville County, S. C.

Open at Proper Tab according to First Letter or Letters of Name and refer to Buff Sub-Index sheet for page reference.

FILE NUMBER DATE OF RECORD	GRANTEES FAMILY NAMES	GIVEN NAMES ABCDEFGHIJ	GIVEN NAMES JKLMNO	GIVEN NAMES PQRSTUVWXYZ	GRANTORS	BOOK	PAGE	No. of Acres	BRIEF DESCRIPTION, LOCATION, ETC. (Not Warranted)
1179 July 9, 1962	Rogers	Billy Cutenen			Henry K. Clark Railroad Co.	701	534		O'Neal Tp. Lot 31, B. N. Waters Prop. State Rd. No. 844 Old Mill Rd.
7176 Sep. 13, 1962	"	G. H. et al			Atlantic Coast Line	706	453	1.48	Acres cov. A.C.L. Railroad Co. +
7812 " 20, 1962	"		Jerry M.		Jacqueline D. Stone	707	160		Tract, Oaklawn Tp. Road
7991 " 22, 1962	"	Clyde Rufus			J. C. Hughes	707	252	0.79	of an acre, Farris Bridge St. Green, Chick Sggs. Tp.
8108 " 24, 1962	"			H. J.	Nannie B. Lancaster et al	707	283		Remainder Lot 130, Hookman Gantt Tp.
10774 Oct. 23, 1962	Rodgers	Georgia Anna Rosemond			Samuel Rosemond	709	337		Int. Lot 2, Pinefield Dr. View Dr. White Horse Heights
15601 Dec. 17, 1962	"	Herbert J. +	Sonia H.		M. G. Proffitt et al	712	497		Lot 47 White Horse Rd. + Range Thornwood Acres
15951 " 21, 1962	Rogers	Carol S. et al			Wayne B. Sealey	713	149		Lot 20, Thornwood Dr. Cemetery.
17398 Jan. 10, 1963	"	Earle H.			City Council of H.ville.	714	101		Lot 25 - J Springwood + Ottarary St.
17885 " 15, 1963	"	Grover			Pinkney E. Mullinax et al	714	411		Lot cov. White Horse Rd. O'Neal Tp.
20067 Feb. 8, 1963	"			Peggy A	Billy Cutenen Rogers	716	108		Lot 31, New Cut Road. De. Montisella Estates
21678 " 26, 1963	"	D. R.			M. H. Fore, H.ville.	717	238		Lots 86, 87 + 91, Jefferson Cemetery.
22111 Feb. 4, 1963	"	Earle H.			City Council of et al	717	419		Lot 23 - J Springwood Pioneer Park, Cleveland Tp.
24210 " 26, 1963	Rodgers	Evelyn K.			Thomas M. Keith, Ex	719	145		Lot 86, Lake Dr. Map 1 - Clyde Dr. Augusta Rd. Ranches.
25194 Apr. 4, 1963	"		Martin J. Jr. + Virginia		Lloyd H. Kilstrap	719	513		Part Lot 1, cov. Old Augusta Rd. + Sunnymede.
29648 May 17, 1963	Rogers	Clarence B. et al			Sam A. Callahan, Jr. et al	723	140		Lot 5, Chestnut St.

INDIRECT or GRANTEE Index to Deeds — Greenville County, S. C.

Open at Proper Tab according to First Letter or Letters of Name and refer to Buff Sub-Index sheet for page reference.

FILE NUMBER DATE OF RECORD	GRANTEES FAMILY NAMES	GIVEN NAMES ABCDEFGHIJ	GIVEN NAMES KLMNOP	GIVEN NAMES QRSTUVWXYZ	GRANTORS	BOOK	PAGE	No. of Acres	BRIEF DESCRIPTION, LOCATION, ETC. (Not Warranted)
29640 May 17-1963	Rogers	Gladys M.,	et al		et al Sam A. Callahan, Jr.	723	140		Sunnyside. Lot 5, Chestnut St.
4755 Aug. 13-1963	"	Billy Ray,	et al		James P. Coleman	729	459		St. Lot 2, East Montclair
"	"	Arlene C.,	et al		"	729	459		
5010 " 15-1963	"	Claude R.			Alvin Trammell	730	52		Walden Estates. Lot 4 Burdandy Drive
5992 " 23-1963	"		Joe E +	Rachel L.	W. W. Leslie	730	441		Lane, Iron Park, Chick Spgs. 2p Part Lot 73 Sheffield
15469 Nov. 26-1963	Rodgers	Evelyn K.			et al L. A. Hutson, Jr.	737	72		Northside Gardens Lot 60 Sullwater Rd.
18252 Dec. 27-1963	"	Eston L.			Mattie L. Whaley	738	561		Ave. - Glenn Grove Park. Lot 49, Underwood
19411 Jan. 9-1964	"	Frank L.			J. H. Gibson, Jr.	739	435		Tree, Chick Spgs. 2p Lot 13 Forrest Hills, near
26797 Mar. 21-1964	"	Harvest E.			Evelyn P. Bulman	744	595		Holme Acres. Lot 31, Mayfair Lane,
27167 " 25-1964	Rogers			Ruby	Mattie Louie Rogers.	745	178		Ebough Ave. Int. Part Lots 119 + 118,
27168 " 25-1964	"			Ruby	Ruby Jaye Rogers Garrett	745	179		Int. Part Lots 119 + 118, Ebough
27163 " 25-1964	"			Ruby	Doris Louise Rogers W. Duffie	745	180		Int. Part Lots 119 + 118 Ebough Ave
27557 " 30-1964	Rodgers		Jesse B.		Greenville Land Co. Receiver for Herbert C. Wood	745	324		Troutee St. Lot 29, Clemson Ave. +
28096 Apr. 3-1964	"			Sara H.	E. Randolph Stone	746	57		Paramount Park Lot 137 Crosby Circle,
30606 " 29-1964	Rogers	George W. +	Josephine H.		William R. Jammons, Jr.	747	453		Dr. Boling's Subdiv. Est., Buttermilk Lot on West 27, Crownwood
30857 May 1-1964	"		Katina M.	Willard	Grady S. Smith	747	586		Chestnut Hills Lot 122, Sequoia Dr.

INDIRECT or GRANTEE Index to Deeds — Greenville County, S. C.

Open at Proper Tab according to First Letter or Letters of Name and refer to Buff Sub-Index sheet for page reference.

FILE NUMBER DATE OF RECORD	GRANTEES FAMILY NAMES	GIVEN NAMES ABCDEFGH	GIVEN NAMES IJKLMNO	GIVEN NAMES PQRSTUVWXYZ	GRANTORS	BOOK	PAGE	No. of Acres	BRIEF DESCRIPTION, LOCATION, ETC. (Not Warranted)
31330 May 6-1964	Rogers	Charles L.			H. J. Martin, et al	748	232		Wellington Green Chick Spg. Tp. Lot 91, Melbourne Lane,
35360 June 15-1964	"		Nina Mae		Anderson, et al Barbara Jean Rogers	751	116		Cherokee Forest Int. Lot 67, Cherokee Dr. near
35676 June 17-1964	Rodgers,	Billy C.			J. Claude Hale	751	188		Usta Blvd. Super Hwy. Home Sites Lot 118 Cor. Dove Lane & Broad
1137 July 7-1964	Rogers	Elizabeth L. et al			Biville, Co. School Dist of	752	416		Road. Lot - near Augusta
4426 Aug 10-1964	"	Charles C.			Philip N. Brownstein, as Fed. Housing Comm.	752	416		Drive, Belle Meade. Lot 233 Sec 3, Pine Creek
9262 Sep. 25-1964	"	H. Maurice			Botany Woods, Inc.	755	85		Botany Woods, Chick Spg. Tp. Lot 291 Botany Rd.
19126 Oct. 5-1964	Rodgers	Billy Joe			Simpson Const. Co. Inc.	758	281		Stawton, Narta. Lot 24 Patti Dr.
15291 Nov. 25-1964	"	Howard L. as Trustee			John R. Rodgers, et al	759	37		# Howell Circle, Butler Tp. Lot Cor. Old Spbg. Rd. -
15312 " 25-1964	"	Howard L.			Ellen H. Spencer, et al	762	263		Rd. Butler Tp. 78 of an acre, Butler Spg. -
15290 " 25-1964	"		John R.		O. W. Maxwell, et al	762	300		Lot, Howell Circle Cognants
15314 " 25-1964	"		Heights, No. 2 Valley		Howard L. Rodgers, et al	762	306		Restrictions & Protective
16251 Dec. 4-1964	"	Eston L.			Ansel Alewine	762	313		Lot 16, Jones Ave.
16267 " 7-1964	Rogers				Walter Louis Ruby Thompson, Jr.	762	553		Power of Attorney Dr. Sec. D. Englewood Est.
16577 " 9-1964	"				William M. H. Fore	763	75		Lots 493 & 495a, Burmaster E. Perry Rd. Leewood Hills
17711 " 21-1964	"	Glenn E.			E. H. Batson	763	154		Part Lot 16 & all Lot 15, Paris Mt Tp.
						763	562		

INDIRECT or GRANTEE Index to Deeds-Greenville County, S. C.

Open at Proper Tab according to First Letter or Letters of Name and refer to Buff Sub-Index sheet for page reference.

KEYS PRINTING CO.

FILE NUMBER	DATE OF RECORD	GRANTEES FAMILY NAMES	GIVEN NAMES ABCDEFGH	GIVEN NAMES IJKLMNO	GIVEN NAMES PQRSTUWXYZ	GRANTORS	BOOK	PAGE	No. OF ACRES	BRIEF DESCRIPTION, LOCATION, ETC. (NOT WARRANTED)	Tp.	
18256	Dec 28 1964	Rodgers	Evelyn K.			John D. Keith	764	155		1, Pioneer Park, Cleveland		
18260	" 28-1964	"	Evelyn K.			Julia Keith Ewing	764	157		Lot 86, Lake Dr. map	r	
18259	" 28-1964	"	Evelyn K.			Thomas M. Keith, et al	764	185		Pioneer Park, Cleveland	tp.	
19215	Jan 7 1965	Rogers				Sarah E. Roy & Rogers	765	13		1/2 Int. Lot 80, Meadows ave.		
22140	Feb 5 1965	"		J. W.		D. L. Tyler	767	59		Right of Way Agreement		
22283	" 8 1965	"		Jerry L. et al		Henry C. Harding	767	166		Lot 26, Clayton Drive		
23548	" 19-1965	"		Linda S. et al		" " "	767	166		Farmington Ave. Westcliffe		
26550	Mar 24 1965	"	Cecil R.			W. H. Hamby, et al	768	11		Lot 35, Westcliffe Way		
	"	"		Joseph M., et al		Belmont Heights, Inc	769	595		Belmont Heights - Ch. 5060. TP.		
	"	"		Juanita G., et al		" " "	769	595		Lot 1, Taylor Rd. Belmont		
26761	" 25-1965	"	Florence K.			Harvey E. Campbell	770	74		Thornwood Area, Sec. 2		
28983	Apr 19 1965	"	Doris M.	William L.		Martha W. Greene	771	360		Lot 68, Thornwood Dr., Beechwood Hills - Austin	TP.	
	May 14 1965	"	Claude R.			R. V. Martin	773	321		Lot 26, Beechwood Dr., West Blvd.		
	" 14 1965	"	Carroll & Martha C.			Ernest H. Greene	773	320		Lot Cor. White Horse Rd. are. are unnamed 20 x 40		
	" 24-1965	"			Ray, et al	Wendell	Glenn H. Smith, et al	774	76	1	1 acre, Montverde Dr. Paris mt. - Chick	
	"	"			Mabel & Kathleen, et al	"	"	774	76		Apas. TP.	

INDIRECT or GRANTEE Index to Deeds-Greenville County, S. C.

KEYS PRINTING CO.

Open at Proper Tab according to First Letter or Letters of Name and refer to Buff Sub-Index sheet for page reference.

FILE NUMBER DATE OF RECORD	GRANTEES FAMILY NAMES	GIVEN NAMES ABCDEFGH	GIVEN NAMES IJKLMNO	GIVEN NAMES PQRSTUVWXYZ	GRANTORS	BOOK	PAGE	No. OF ACRES	BRIEF DESCRIPTION, LOCATION, ETC. (NOT WARRANTED)
32855 May 25-1965 661	Rogers	Daisy L.		E. William	A. A. Meng	774	148		Lanier - Glassy Mt. Tp. Lot 625, Plat 8, Lake Circle, Monteith Hgts.
July 2, 1965 2299	Rodgers		John D.		Federal Housing Com.	776	563		Part Lots 15 & 16 Monteith O'Neal, Tp.
" 20, 1965 5186	"		Jackson A.		Helen Rodgers	778	8		Lot 3 = 6 1/3 Acres,
Aug. 16, 1965 5728	"	Eston L.			Ansel Alewine	780	87		Part Lot 15, Jones arc. McArthur, St. Prop. E. P. Kerne
" 19-1965 5830	Rogers	Claude R.			Dempsey Const. Co., Inc.	780	347		Lot 29, Antioch (formerly
" 20, 1965 5886	Rodgers		Mac D. & Ralph H.		Louise E. Garrett, et al	780	441	29.8	Acres, Fairview Tp.
" 23, 1965	Rogers	Clarence B., et al			Caroline B. Mackay	780	464		Lot 16, East Augustas Place St.
" " "	"	Gladys M., et al			" " "	780	464		
11253 Oct. 11-1965 13618	Rodgers	Hattie		P. D.	J. D. Rodgers	783	630		Gantt Tp. Lot. Fairfield Rd.
Nov. 2, 1965 14221	Rogers	Claude B.			McCall Develop. Co., Inc.	785	337		Spring Forest Lot 18 Ayleshire Drive, Sec. 2,
" 9, 1965 17199	"	Lovie H. & James E., Jr.			Ruth G. Lobbins	785	634		Pink Forest Lot 83, Mapleton Dr.
Dec. 9, 1965	"		Ray W., et al		Margie Gillespie Rice	787	584		Lot 10, Blk. F. Tiffany Dr., Mayfair Estate
" " "	"		Linda D., et al		" " "	787	584		
18680 23, 1965 18846	"	C. Leland			Springfield Mary Edith Woodson	788	542		Patel Tp. Lot Little Jepas Rd.
" 24, 1965	"		Mabel Kathleen, et al		Pauline E. Knight	788	600		Lot 143, Leywood Dr. Wade Blanton
" " "	"		Wendell Ray		" " "	788	600		Gardens, Sec. 3

INDIRECT or GRANTEE Index to Deeds - Greenville County, S. C.

Open at Proper Tab according to First Letter or Letters of
Name and refer to Buff Sub-Index sheet for page reference.

KEYS PRINTING CO.

FILE NUMBER DATE OF RECORD	GRANTEES FAMILY NAMES	GIVEN NAMES ABCDEFGH	GIVEN NAMES IJKLMNO	GIVEN NAMES PQRSTUVWXYZ	GRANTORS	BOOK	PAGE	NO. OF ACRES	BRIEF DESCRIPTION, LOCATION, ETC. (NOT WARRANTED)
19100 Dec. 29, 1965	Rodgers		John R.		Howard Rodgers	789	26		Rd. & Howell Rd Lot 14 Part Lot 6, Old Lethy Sec. 3, Lake Forest
19079 " 29-1965	"	Eston L.	et al		Daniel Ahern, et al	789	3		Lot 179, Wendorer Dr., Hills Village, Gantt Sp.
20269 Jan. 10, 1966	"		Margaret	Howard	James F. Yeorgins, et al	789	574		Lot 21, Kennedy Dr., Pine Wade Hampton Gardens
20981 " 17, 1966	Rogers	Glenn E.			John H. Taylor, Jr.	790	210		Lot 97, Balfer Dr. Sec. III, Dalesgrove Dr., Pineforest Subd.
22769 Feb. 4, 1966	"	Ella Mae C. & Joel B.			Charles B. Flowers, et al	791	292		Lot 123, Mapleton Dr. &
22912 " 7, 1966	Rodgers			William et al	Mauldin Const. Co.	791	326		Lot 57 Wintergreen Lane, Brookwood Forest,
" "	"			Patricia W. et al	" " "	791	326		Chick Spgs. Sp. Hampton Gardens
23634 " 14, 1966	Rogers	Harriet M. & Jimmy L.			Frances S. Bogan	791	593		Lot 2, Flamingo Dr. Wade
23635 " 14, 1966	"	Crayton C., Jr. & Peggy M.			Thomas E. Cannon, Jr.	791	603		Part Lot 15, Cor. Dennon Rd & Bob White Lane, Super
" "	"	"	"	"	" "	791	603		Hwy. Home Sites (formerly Smith St.
24712 " 24, 1966	"		Maude H.		James A. Brown, Jr.	792	469		Part Lot 114, Penn St. & Pineforest
24867 " 28, 1966	"		Jerry L.		Bobby R. Satterfield Sec'y	792	575		Lot 211, Ashwood Dr. &
28116 Mar. 31, 1966	Rodgers		Martin F., Sr., et al		Housing & Urban Develop.	795	183		Lot 5, Essex Court
" "	"		Nannie C., et al		" " "	795	183		
28451 Apr. 4, 1966	Rogers	Crayton C., Jr. & Peggy M.			Thomas E. Cannon, Jr.	795	331		Super Hwy. Home Sites Part Lot 15, Bob White Lane, &
28455 " 4, 1966	"	Frances M. & John R.			William C. Slater, Jr., et al	795	361		North Gardens Lot 15, Agalea Court, Sec. 2

INDIRECT or GRANTEE Index to Deeds - Greenville County, S. C.

Open at Proper Tab according to First Letter or Letters of Name and refer to Buff Sub-Index sheet for page reference.

KEYS PRINTING CO.

FILE NUMBER DATE OF RECORD	GRANTEES FAMILY NAMES	GIVEN NAMES ABCDEFGH	GIVEN NAMES IJKLMNO	GIVEN NAMES PQRSTUVWXYZ	GRANTORS	BOOK	PAGE	NO. OF ACRES	BRIEF DESCRIPTION, LOCATION, ETC. (NOT WARRANTED)
30905 April 27, 1966 31025	Rodgers	Grady			Rufus C. Webb, et al.	797	226		South Forest East Lot 151, Pinefield Dr. & Eastdale Subd., Austin Tp.
" 28, 1966 35752	Rogers			Thomas L. Jr.	William J. Green, et al.	797	272		Lot 148, Dellroad Ave. & Pineforest, near Mauldin
June 17, 1966 3764	"		Joel B.		Bobby R. Nordan, et al.	800	403		Lot 95, Mapleton Dr. & Sec. 2, Chanticles
Aug. 5, 1966 4954	"			Ruby R.	Chanticles Real Estate Co.	803	433		Lot 113, Bartman Grove & Jennie dy Park, South Tp.
" 18, 1966 5327	"			Raymond	William R. Bray	804	300		Lot 25, Blossom St. &
" 23, 1966 7181	"	Glen J. & Margaret L.			Ray E. Schilling	804	521	14.10	Acres, Grove Tp. Eastover
Aug 13, 1966 13210	"	Helen H. et al			Jack M. Abbott	806	1		Lot 5, Beechwood ave. Dr. Park Lane Terrace
Nov. 23, 1966 19104	Rodgers				William C. Marlene S. Pierce	809	561		Lot 22, Whittier Dr. & Tower Westcliffe subd.
Feb 8, 1967 25675	"			Wills P.	J. J. Dean, Jr., et al	813	446		Lot 209 Eastcliffe way, Sec. 3, with rights, etc.
Nov. 10, 1967 22218	"	Eston L.			Blanche C. Carr	815	227		Part Lot 11, Jones ave. Sunset Heights subd.
" 16, 1967 23608	"		John B.		B. F. Reeves	815	471		Lot 61, sunset court, & Crown Park
" 31, 1967 24345	"	Buddy F.		Thelma W.	Gibbs & Williams, Inc.	816	554		Lot 109, Strange Rd. & Dr.
Apr. 10, 1967 29448	Rogers	George J.			O. H. Ogle	817	280		Lot 58, East Heathwoods
June 1, 1967 29827	"	Clyde F. & Margie M.			Charles E. Pose, et al	821	20	10	Acres, Oaklawn Tp Cape Heights
" 6, 1967 30649	"	Eston L.			John David Dyer et al	821	205		Lot 18, Cape Circle & White Subd., South Tp.
" 14, 1967	"			Pauline B.	Hubert E. Thomas	821	550		Lot 3, Welcome Rd. O. S. &

INDIRECT or GRANTEE Index to Deeds - Greenville County, S. C.

Open at Proper Tab according to First Letter or Letters of Name and refer to Buff Sub-Index sheet for page reference.

KEYS PRINTING CO.

FILE NUMBER DATE OF RECORD	GRANTEES FAMILY NAMES	GIVEN NAMES ABCDEFGH	GIVEN NAMES IJKLMNO	GIVEN NAMES PQRSTUVWXYZ	GRANTORS	BOOK	PAGE	NO. OF ACRES	BRIEF DESCRIPTION, LOCATION, ETC. (NOT WARRANTED)
492 Jun. 29, 1967 1034	Rogers		J. M.		Ruth H. Lynch	822	521		Lots 6 + 7, Cleveland St.
July 6, 1967 1631	Rogers		Jerry M.		Jesse R. Canup	823	99	13.46	asses, Oaklawn Sp. Butlers Sp.
" 12, 1967 1721	Rodgers	Eleanor S.			N. Victor Smith	823	319		Lot near Batesville, S.C.
" 13, 1967 6501	"	Elizabeth M.	+ Roy K.		Bud Young Jr. et al	823	398		Lot 6, Columbia Ave. Circle, Shannon Forest
Aug. 30, 1967 7011	Rogers	Howard D., Jr.			Johnny H. Taylor, Jr.	827	271		Lot 16, Shannon Lake
Sept. 5, 1967 7145	"		J. M.		Wayne D. Pepper	827	481	1/2	acre, Sandra Ave. Briar Circle
" 6, 1967 8354	"		Maudie K.		D. J. Roberts	827	611		Part Blk. F. Ashley Ave., River, near Phillips Lake
" 19, 1967 9294	"		L. A.		B. G. Trotter, et al	828	636		Lot 15 E/8, South Saluda Pleasant Valley
" 27, 1967 10144	"		Linda B.	Robert M.	Pleasant Homes, Inc. Inc.	829	375		Lot 380, Prosperity Court, Belknap East.
Oct. 5, 1967 10282	"	Betty J.			McCall-Threatt Enterprises in fact - Charles W. Park	830	175		Lot 1, Providence Square, Spartanburg, Chick Spg. Sp.
" 6, 1967 16405	"	Arthur			John W. Park, by his atty et al	830	230		Lots 101 + 102, Weymouth Ave.
Dec. 11, 1967	"		Margaret	Blakely	Frank H. Blakely, et al	834	302		Int. 2 sect 1 = 7.7 acres, Prop. L. H. Blakely, Austin Sp.
" 16, 1967 16900	"		"	"	" " "	834	302		Carolina Hgts.
" 15, 1967 20938	Rodgers	Allan S.	+ Nancy S.		Dempsey Const. Co., Inc.	834	546		Lot 15, Theodore Circle,
Feb. 7, 1968	"		James	Ray, et al	Old Mae B. Nichols	837	306	1.4	acres, near Paris Mountain County Rd
" "	"		Lisa B.	, et al	" " "	837	306		

INDIRECT or GRANTEE Index to Deeds - Greenville County, S. C.

☛ Open at Proper Tab according to First Letter or Letters of Name and refer to Buff Sub-Index sheet for page reference.

KEYS PRINTING CO.

FILE NUMBER DATE OF RECORD	GRANTEES FAMILY NAMES	GIVEN NAMES ABCDEFGHIJ	GIVEN NAMES KLMNO	GIVEN NAMES PQRSTUVWXYZ	GRANTORS	BOOK	PAGE	NO. OF ACRES	BRIEF DESCRIPTION, LOCATION, ETC. (NOT WARRANTED)
27939 Apr. 26, 1968	Rogers		J. C.		Thomas A. Murdock	843	51		Lots 48 + 49, Pinewood East Broadmore Subd.
29756 May 17, 1968	"	David J.	+ Pen Lile		Charles F. Harper, et al	844	280		Lot 29, Woodbury Circle, Terre Bonne
30082 " 21-1968	"		^{B.} Jeanne + ^{T.} William		Wayne L. Rich McGowan, Jr.	844	417		Lot 14, Anacoca Lane, Nantt Tp.
30568 " 27-1968	"	Alyne McX.	+ Warren B.		Master Frank P.	844	628		Lot, Gilman Ave. r
31652 Jun. 6, 1968	Rodgers		James Key, et al		J. D. Rodgers	845	488	13.17	Acres, South Fairfield Rd.
" "	"		Lois B., et al		" "	845	488		Nantt Tp. near City
32870 " 21, 1968	Rogers		Marquerite Brannon		Lula Bell Brannon	847	97	6.15	Acres, Pelham Rd., Rd. near City.
987 July 11, 1968	"		Elizabeth (Betty) H., et al		Manley Furman Haywood	848	247		Lots 8, 9, 10, 24 + 25, Laurens St.
2406 " 29, 1968	"		Bert O. Bell		Mildred McKinney	849	297		Part Lots 6, 7 + 8, Seatt
4631 Aug 23, 1968	Rodgers		Howard et al		Master Frank P. McGowan Jr.	851	39		Lot Cor. Kette St. + O'Neal St.
8291 Oct. 3, 1968	"		Eston L. Jr. et al		Jerril M. Bumgarner	853	340		Lot 81, Dellrose Circle, Drexel Terrace.
" "	"		Carol J.,		" " "	853	340		
14881 Dec 19, 1968	Rogers		Diana K. et al		Joel L. McMillan et al	858	666		Lots 27, 28, 29, 30, Sec. 2 Richmont Hills Subd.
" "	"		Howard D. Jr. et al		" " "	858	666		
15416 " 30, 1968	"		Arthur R. + Linda J.		Edward K. Houry, et al	858	526		Height, Sec 2 - Lot 74, Hay Dr., Belmont,
18129 Jan 21, 1969	"		Eric D.		Quinn Const. Co.	861	247		Brookview Court - Lot 40 + Part lot 41 r

INDIRECT or GRANTEE Index to Deeds - Greenville County, S. C.

Open at Proper Tab according to First Letter or Letters of Name and refer to Buff Sub-Index sheet for page reference.

KEYE PRINTING CO.

()

FILE NUMBER DATE OF RECORD	GRANTEES FAMILY NAMES	GIVEN NAMES ABCDEFGH	GIVEN NAMES IJKLMNO	GIVEN NAMES PQRSTUVWXYZ	GRANTORS	BOOK	PAGE	No. OF ACRES	BRIEF DESCRIPTION, LOCATION, ETC. (NOT WARRANTED)
19673 Feb. 19, 1967	Rogers	Claude R., et al.			Henry H. Larke, et al.	862	308		Chick Spgs. Tr. Lot 66, Inglesby St. Terrace Acres (Subd.)
23722 Apr. 4, 1967	"			Richard E.	John P. Mann, et al.	865	339		Part Lot 17, Lyons Dr.
29065 June 4, 1967	"	Claude R., et al.			Raymond D. Pearson	869	234		Lot 6 Perry Rd., Dilla Tr. Merrifield Park, Butler Tr.
29958 " 13, 1967	"	Carrie E.		Virgil O.	W. M. Freslie, Inc.	870	55		Lot 76 Seabury Ln. Walsgrave Dr. Pineforest
29960 " 13, 1967	"	Ella Mae C. & Joel B.			Charles Olson Griggs, et al.	870	60		Lot 123, Co. Mapleton Dr. Shanwood, Forest
30099 " 16, 1967	"	Flores M. & Oliver J.			John E. Harrison	870	120		Lot 154, Robin Hood Rd.
31336 " 30, 1967	Rodgers	et al Buel D.,			A. J. Prince Bldrs, Inc.	871	14		Lot 67, Sec. 1, Old Durham Bridge Rd., Vardry Vale
" "	"	et al Bonnie F.,			" " " "	871	14		Park.
31358 " 30, 1967	"	Carolyn Ethel,			N. R. Neal	871	45		Lot 62, Bluff Dr., Kennedy Kennedy Park
2374 July 30, 1967	"	Clara			Harry C. Harding Bldrs, Inc.	872	605		Bond for Title, Lot 25, Circle, "Colonial Hills"
13447 Aug. 11, 1967	"	Allan L. & Nancy S.			J. P. Medlock	873	484		Lot 81, Sec. 5, Fairford Bragg St.
14357 " 20, 1967	Rogers			Logan Junior	Robert L. Perry, III	874	245		Part Lot 1, Blk 71. Chick Spgs. Rd., Chick Spgs. Tr.
5557 Sep. 4, 1967	"			Margaret	Virginia B. Mann	875	213		Tract 8, Peace Haven (Subd.) Cahawne Tr.
6603 " 16, 1967	"	Clyde F. & Margia M.			James C. Harris	876	33	6.65	Acres & 2.52 Acres, Heritage Hills
7403 " 25, 1967	"	Clara C. & Joe J.			Bob Maxwell Bldrs, Inc.	876	379		Lot 97, Mimosa St. Buncombe Rd., O'Neal Tr.
10358 Oct. 31, 1967	Rodgers	Glen Harbin			Henry Rodgers, Jr.	878	441	1	Acres, Co. County Rd. & Old

INDIRECT or GRANTEE Index to Deeds - Greenville County, S. C.

Open at Proper Tab according to First Letter or Letters of Name and refer to Buff Sub-Index sheet for page reference.

KEYS PRINTING CO.

FILE NUMBER DATE OF RECORD	GRANTEES FAMILY NAMES	GIVEN NAMES ABCDEFGHIJ	GIVEN NAMES KLMNO	GIVEN NAMES PQRSTUVWXYZ	GRANTORS	BOOK	PAGE	No. OF ACRES	BRIEF DESCRIPTION, LOCATION, ETC. (NOT WARRANTED)
14229 Dec. 22, 1969	Rogers	Lawrence B.			Trustees Synrus Baptist Church	881	412	2	Fairview, Twp. Acres, Log Shoals Rd.
15082 Jan 5, 1969	Rodgers		Lillie Bell		Ethel Carolyn Rodgers	882	170		Kennedy Park Int. Lot 62, Bluff Dr.
15961 " 16, 1970	Rogers		James Gary, et al		Jessie J. Bramlett	882	611	1.17	Acres, O'Neal Tr
15961 " 16, 1970	"		Joan E		" " "	882	611		
16026 " 16, 1970	Rodgers		Joseph A., Jr.		Louisa R. McKinney, et al	883	7		near Conestee Lot Pine St. across
19209 Mar. 3, 1970	Rogers	Clara			Henry C. Harding, et al Ink.	885	295		Lot 25, Kennedy Park Vardry Vale, Sec. 2.
19189 " 3, 1970	Rodgers		James R., Jr.	Tonya B.	Dempsey Real Est. Co. Inc.	885	300		Lot 11 Warden Court Rd. Oaklawn Twp.
19537 " 6, 1970	Rogers	Slyde J. & Margie M.			Carl W. Owens, et al	885	432	49/100	Acres, Old Turner to Piedmont
20318 " 17, 1970	Rodgers	Allan E. & Marviline J.			W. M. Thompson, et al	886	197	1.86	Acres, Franklin Bridge Rd. Gridley St.
21825 Apr. 7, 1970	"		Tonnie L.		Tonnie L. Babb	887	373		Lots 26 & 26 1/2 Sec. 4 Drs. Edwards Forest Sec. 4
24448 May 8, 1970	Rogers	Carolyn K. &			William M. Thrift Builders Inc.	889	390		Lot 50 cor. Elmwood & Lucerne Vardry Vale, Sec. 2.
26800 June 5, 1970	Rodgers	Donald C.			Lindsey Builders, Inc.	891	308		Lot 55 Vedado Lane, Pine Forest
27574 June 16, 1970	Rogers		James E., Jr.		Dovie Lee Rogers	892	142		Int. Lot 83 Mapleton Dr. Hower, Edin. City
27766 June 17, 1970	"		William B., Jr.		Bongers & Tower, Inc.	892	219		Lot 2 Sec. E Cleveland St. Extn
28364 " 24, 1970	Rodgers	Eston L.			Drexel, Inc.	892	565		Aradel Terrace Lots 40 & 42 Dexter Dr.
243 July 2, 1970	Rogers	Alyne M.		Warren B.	Donald E. Balty, Inc.	893	319		Drive, Richwood Subd. Lot 10, Sec. 2, Richwood

INDIRECT or GRANTEE Index to Real Estate Deeds - Greenville County, S. C.

Open at Proper Tab according to First Letter or Letters of Name and refer to Buff Sub-Index sheet for page reference.

KEYE PRINTING CO.

FILE NUMBER DATE OF RECORD	GRANTEES FAMILY NAMES	GIVEN NAMES ABCDEFGH	GIVEN NAMES IJKLMNO	GIVEN NAMES PQRSTUVWXYZ	GRANTORS	BOOK	PAGE	NO. OF ACRES	BRIEF DESCRIPTION, LOCATION, ETC. (NOT WARRANTED)
1922 July 23, 1970 05043	Rogers	Ernest			Clarence B. Rogers, et al	894	464		Lot 16 E. Augusta Place St. Chick spgs. Tp.
Aug. 31, 1970 05962	"		James Earl		Janette F. Jennings	897	340		Lots 30+31 Highland Ave. Buncombe Park
Sept. 10, 1970 06074	"	Delmar E.			Clara H. Dunlap	898	138		Lot 51 North Haven Dr., City
" 11, 1970 10285	Rodgers		Margaret		James Bates,	898	193		Lot 13 "Popeland Oak Subd.
Oct. 29, 1970	Rogers	David Kerns, et al			Elam E. Mc Clellan, et al	901	395	}	Lot 22 Briarcliff Dr. (Central Ave.) Dixie Hgts.
"	"	Barbara G., et al			" " " "	901	395		
11041 Nov. 6, 1970 11337	Rodgers		Jean H.		C. Leland Rodgers	902	161	.483	Rifle Range Rd. also easement, Bates Tp Acres Little Texas Rd. 411.44 acres
" 11, 1970	Rogers		James K., et al		Howell Chiles	902	463	}	Lot 73 S. Estate Dr. Crestwood, Hartt Tp.
" "	"		Kathleen P. et al		" "	902	463		
13385 Dec. 7, 1970 17007	Rodgers	Billy Joe			Balentine Brothers Bldg., Inc.	904	147		Lot 45 Lanewood Dr. "Pineforest" North Gardens.
Jan. 22, 1971 18273	Rogers	Gail B. &		Robert M.	James Edward Ward	907	106		Lot 24 Sec. 2, Cayala Ct. wood ave. + Glen St., Eastwood
Feb. 8, 1971 18679	"	Alyne + Warren B.		Haywood Rogers	Lamar S. Reeves, et al	908	177		Post Lots 14 + 15 Cor. Beech- Rd. East Lynne
Feb. 14, 1971 21503	"		Ranni Elizabeth		Manley Furman Haywood	908	349		Int. Lots 43, 44 + 45 Airport
Mar. 16, 1971	Rodgers		Jack U.		Alvin W. Greene	910	611	}	Lot 141 Sec. 11 Anglenwood Dr. + Sherondale Lane, near Sville, Austine Tp.
" "	"		" "		" " "	910	611		
21991 " 23, 1971	Rogers	David E. + Janice L.			James Thaddeus Rogers, et al	911	202		Ave. (Elaine Ave.) Cherokee Park Lot 25 Keowee Ave + Saluda

INDIRECT or GRANTEE Index to Real Estate Deeds -- Greenville County, S. C.

Open at Proper Tab according to First Letter or Letters of Name and refer to Buff Sub-Index sheet for page reference.

KEYS PRINTING CO.

FILE NUMBER DATE OF RECORD	GRANTEES FAMILY NAMES	GIVEN NAMES ABCDEFGH	GIVEN NAMES IJKLMNO	GIVEN NAMES PQRSTUVWXYZ	GRANTORS	BOOK	PAGE	NO. OF ACRES	BRIEF DESCRIPTION, LOCATION, ETC. (NOT WARRANTED)
27799 May 20, 1971	Rogers		John W. ^{etal}		Lindsay Builders, Inc.	915	555		Lot 11 Warren Court, City
" " "	"		Lerlene J. ^{etal}		" " "	915	555		
					MICROFILMED				
30868 June 18, 1971	Rogers	Frances P. +		William B. ^{Jr.}	Belmont Heights, Inc.	918	266		Belmont Hgts., Chick Springs Tp. Lot 119 Sls. 1 + 2 Taylor Rd., Edwards Rd., Mayfair Estd., Chick Springs
30749 June 18, 1971	"		Idella		J. P. Medlock	918	311		Lots 12, 13 + Part Lot 11 Blk. B. Sp.
2158 July 21, 1971	"	Claude ^{R.}			Ruetta J. Rogers	921	3		Wildair Est. Lot 4 Burgundy Dr.
2222 July 22, 1971	"	Alyce ^{M.} +		Warren B.	William H. Snelson + Haring, Inc	921	40		Hells Lot 79 Callinson Rd., Sylvan
2770 July 28, 1971	"			Ruetta ^{J.}	Galloway Bros. Asphalt Kinsey	921	264		Sp. Lot Hall Rd., Chick Spgs
6917 Sept 3, 1971	Rodgers	Billy Joe			Frances Ann Whitaker	924	241		Lot Spring St., Hartt Tp.
6909 Sept 3, 1971	"	"			Mertrude S. Whitaker ^{etal}	924	248		st., Hartt Tp. Quit Claim Deed Lot Spring
6908 Sept 3, 1971	"	"			Harold R. Whitaker	924	249		Lot Spring St. Hartt Tp.
7078 Sept 7, 1971	Rogers	Donald R.			Glenn Gosnell Crosby	924	367		1/5 Int. Lot 89 "Monticello"
7072 Sept 7, 1971	"	"	"		Hermit Gosnell	924	369		" " " " "
7073 Sept 7, 1971	"	"	"		Charles Dancil Gosnell	924	370		" " " " "

INDIRECT or GRANTEE Index to Real Estate Deeds - Greenville County, S. C.

11
()

Open at Proper Tab according to First Letter or Letters of Name and refer to Buff Sub-Index sheet for page reference.

KEYS PRINTING CO.

FILE NUMBER DATE OF RECORD	GRANTEES FAMILY NAMES	GIVEN NAMES ABCDEFGH	GIVEN NAMES IJKLMNO	GIVEN NAMES PQRSTUVWXYZ	GRANTORS	BOOK	PAGE	No. OF ACRES	BRIEF DESCRIPTION, LOCATION, ETC. (NOT WARRANTED)
7074 Sept 7, 1971	Rogers	D. R.			W. G. Gaines, Sr.	924	371		"Monticello Ests" Lot 90 N. Monticello Rd.
7076 Sept 7, 1971	"	Donald R.			Envah Grannell Foster	924	372		Lot 89 Monticello Ests.
7067 Sept 7, 1971	"	" "			Lathel Grannell Merrill	924	373		1/5 Int. Lot 89 Monticello Ests Pine Valley Ests.
8870 Sept 24, 1971	"	C. Wayne Jewel C.			C. L. Francis, etal	926	100		Lot 44 Sec. 1 Pinchurst Dr. Woodruff Rd. Hgts.
9174 Sept 28, 1971	"			Mary H. + Raymond C.	A. M. Bridges	926	180		Lot 8 Chr. Lari Dr. + Angie Lane Westwood, Sville, Austin Tp.
9415 Sept 30, 1971	Rodgers	Gail K.			Builders + Developers, Inc.	926	391		Lot 210 Sec. III Aspenwood Dr., Forest Ests
10164 Oct 7, 1971	Rogers	Douglas L.		Peggy H.	William C. Owens	927	23		Lot 142 Plainfield Cir., South
10293 Oct 8, 1971	Rodgers			Ray James, etal	E. H. Batson	927	138		Tract near River Falls, Less Lot
"	"			Louis B., etal	" "	927	138		
15321 Dec-1-1971	Rogers	George Ewen			Raymond M. Collins, etal	931	56		Paramount Park Lots 108 + 109 Crosby Circle + Dodine Rd.
16755 Dec-17-1971	"			J. L.	Betty D. Howard, etal	932	82		Lot Middle Tiger River
21146 Feb-7-1972	"			James Gary, etal	Ricky M. Perry, etal	935	487		Lot Barton Chapel Rd. O'neal Tp
"	"			Joan L., etal	" " "	935	487		
22176 Feb-17-1972	Rodgers			John Paul, etal	Lindsay Bldrs. Inc.	936	382		Lot 4 Citadel St. Riv. Kenmore Terrace, Hartt Tp.
"	"			Linda Harris, etal	" " "	936	382		
26481 Apr-3-1972	Rogers	Mel. Alyse +		W. B.	Martha W. Cochrane	940	37		Lot 4 Mills, Ave.

(over)

INDIRECT or GRANTEE Index to Real Estate Deeds - Greenville County, S. C.

Open at Proper Tab according to First Letter or Letters of Name and refer to Buff Sub-Index sheet for page reference.

KEYS PRINTING CO.

FILE NUMBER DATE OF RECORD	GRANTEES FAMILY NAMES	GIVEN NAMES ABCDEFGHIJ	GIVEN NAMES KLMNOP	GIVEN NAMES QRSTUVWXYZ	GRANTORS	BOOK	PAGE	NO. OF ACRES	BRIEF DESCRIPTION, LOCATION, ETC. (NOT WARRANTED)
27445 Apr-11-1972	Rogers			Wayne Tommy	etal Sylvia B. Shelf	940	565		Lat 160 Scarlett St. "Sherwood Forest"
"	"			C, etal Raymond	" " "	940	565		
29261 Apr-28-1972	Rodgers			D. Virginia	Martin F. Rodgers, Jr.	942	191		Augusta Rd + Blythe Dr. "Augusta-Randolph" 1/2 Lat. Part Lot 1, Cor. Old Rd. Highland Sp.
32461 May-30-1972	Rogers	H. + Horace		Sidduth Ruby R.	Necia Howard Sidduth	945	38		Lat 2 = 1.8 Acres Sugar Ave. + Bennett St.
32586 May-31-1972	"	C. + Arlexi		William	Charlotte K. Katz	945	143		Lots 15 + 16 Cor. E. Mountain
33619 June-9-1972	"		Jimmy		Winfred L. Littleton	946	50		Lat. Wade Hampton Blvd + Reid School Rd, near Skyline Chick Spring Sp.
"	"		"		" " "	946	50		Sherwood Forest
37263 June-15-1972	"			Wayne Tommy	Raymond W. Rogers	946	290		Lat. Lot 160 Scarlett St Bates Sp.
129 July-5-1972	Rogers	Christine			Jed Rogers	947	647		Lat. Lot 11 Jubel Mt. Rd. Court Oakwood Acres
21 July-5-1972	"		J. + Norma	E. Stewart	William M. Hitchins	947	592		Lat 63 Sec. 3 Live Oak
438 July-7-1972	"	H. + Howard			R. C. Ayers, Sr.	948	242		Lat 11 Brown Rd.
"	"	L. + Brenda			" " "	948	242		
442 July-7-1972	"	M. + Alexie		B. Warren	J. S. Russell	948	265		St. Duncan Mills Lat 114 Sec. 3 Wallace + Brook Glenn Rd. Brook Glenn Estates
2758 July-28-1972	"	H. + Leland	H. + Jo Anne	J. Thomas	Norman F. Wilson	950	296		Lat 61 Cor. Long Meadow Rd.
3715 Aug-7-1972	Rodgers	Charles			Lucille L. Robertson	951	153	1.45	Acres Old Blythe Rd. Also 2.42 Acres Rifle Range Rd. Also tract adj the 2.42 acre tract
"	"	"			" " "	951	153		

INDIRECT or GRANTEE Index to Real Estate Deeds - Greenville County, S. C.

//

Open at Proper Tab according to First Letter or Letters of Name and refer to Buff Sub-Index sheet for page reference.

KEYS PRINTING CO., GREENVILLE, S. C.

FILE NUMBER	GRANTEES FAMILY NAMES	GIVEN NAMES ABCDEFGH	GIVEN NAMES IJKLMNO	GIVEN NAMES PQRSTUWXYZ	GRANTORS	BOOK	PAGE	NO. OF ACRES	BRIEF DESCRIPTION, LOCATION, ETC. (NOT WARRANTED)
DATE OF RECORD									
4041 Aug. 9, 1972	Rogers	B, Jr. Herbert			etal W. S. Dacus	951	348		Ld. (Rutherford Rd) Chick Pat 25 Piedmont Park
4896 Aug. 17, 1972	"		a. Jean	c. Robert	James W. Snyder	952	6		(N Parker Rd) Paris Mt L. Lats Poor House Rd.
5951 Aug. 28, 1972	"	Billy Ray			B. T. Alberson	953	300		D'ville Tp. Lots 2+3 King St. Jans Louie,
6648 Sept. 1, 1972	"			i. John J. + Susan	Stroud Michael Daniel	954	42		"Chestnut Hills #1" Lot 127 Wentworth St.
8420 Sept. 19, 1972	Rodgers	L. K.			etal Larry W. Biddle	955	421	21	Shipman Rd. Bates Tp. Acres both sides
8419 Sept. 19, 1972	"	" "			etal Junior K. Bryant	955	422	21	Shipman Rd. Bates Tp Acres both sides
13651 Nov. 6, 1972	Rogers	Donald A.			Ruth A. Hornell	959	625		Renunciation of Power of R/W
15346 Nov. 22, 1972	"			Jr. William B.	D'ville County Sewer Authority	961	201		Resolution - Condemnation
19092 Jan. 4, 1973	"			Harry et al James	Clifford M. Perry, et al	964	262	1.72	Acres County Rd. near O'Neal, O'Neal Tp.
19217 Jan. 5, 1973	"			etal Joan E.	" " " "	964	262		
19312 Jan. 5, 1973	"	Cancelled Dannie S. Lankersley RENC	J. L. Elizabeth Haywood, et al #	27368	Reed BK 1168-207 et al Mansley Furman Haywood	964	324		Lot Lowndes Hill Rd. Agreement
20762 Jan. 23, 1973	"		Nannie 6-7-82		Wieland C. Pally D. Baker, et al.	965	423	0.51	Acres Grove Tp.
21535 Jan. 31, 1973	"			J. L. Engineering Co.	J. L. Rogers	966	225		Lease Agree Lot Lowndes Hill Rd.
21919 Feb. 5, 1973	Rodgers	Lee Allen + Nancy S-			Billy R. Gittenston, et al	966	473		Lakewood Add. Lot 28 Balcome Blvd.
22224 Feb. 7, 1973	Rogers	M Alyne +		S. Lanana	John Michael	966	631		Acid. Sec. III Duncum Mills Lots 110+111 Wallace St

INDIRECT or GRANTEE Index to Real Estate Deeds -- Greenville County, S. C.

Open at Proper Tab according to First Letter or Letters of
Name and refer to Buff Sub-Index sheet for page reference.

KEYS PRINTING CO., GREENVILLE, S. C.

FILE NUMBER DATE OF RECORD	GRANTEES FAMILY NAMES	GIVEN NAMES ABCDEFGHIJ	GIVEN NAMES JKLMNO	GIVEN NAMES PQRSTUVWXYZ	GRANTORS	BOOK	PAGE	No. OF ACRES	BRIEF DESCRIPTION, LOCATION, ETC. (NOT WARRANTED)
23825 Feb. 23, 1973	Rodgers		Turner Mary Ida		Virginia H. Turner TR	968	203		Seluda Tp Ant Sats + Tracts
25049 Mar. 7, 1973	"	Eston, et al			Earl F. Alexander	969	268		"Maple Idjts." Lot 16 Oakland Dr.
26803 MAR. 23, 1973	Rodgers	F. Mandeville,			A. Foster M ^{sr} K ^{sr} K ^{sr}	971	25	}	Sale of Corp. stock + Trans. of stock partnership into. with comments + sold members agree on part of purchasers in Transmittal of H'ville. Inc.
"	"	"	"	"	"	971	25		
"	"	"	"	"	"	971	25		
"	"	"	"	"	"	971	25		
26753 MAR. 23, 1973	"	D. J. + Judy H.			Samuel Sylvester Pichens	970	635		Sec. 1 "Richmond Hills" Lot 23 Lynchburg Dr. Chick Sp. Tp.
27255 MAR. 26, 1973	"		Retta T.		D.R. Sangley, et al	971	287		Lot 1dall Rd near City
29045 April 12, 1973	"	Carolyn H, et al			Clyde F. Rogers, et al	972	527	}	.88 Acres County Rd. Oaklawn Tp.
"	"	Frankie L, et al			" " " "	972	527		
29869 April 20, 1973	"	Cynthia +		2. Jr. Thomas	Rachley, Bldr. - Ddr., Jnc.	973	38		"Brentwood" Sec. 1 S'ville Lot 54 Frontage Rd. U.S. 276
31253 May 3, 1973	Rodgers	Billy C. + Marilyn	H.		Larry H. Shaw Bldr., Jnc.	973	846		Lot 191 "Crown Park" on Manly Street
32666 May 15, 1973	"	Eston L. Co Realtor			R. W. Dalton	974	648		Lease Agreement - Part building of Acres
34492 May 31, 1973	"	Benjamin + Judith G.			Jerry T. Hunter	975	695		Lot 46 Cheraylane dr. "Farmington" River Rd.
34904 June 4, 1973	"			A. William	Jamie B. Robinson, et al	976	20	9.60	Ac. M ^{sr} K ^{sr} K ^{sr} Rd. + Bridge Rd) near Bryn, Chick Spring Tp.
35862 June 12, 1973	"	Charles Michael			James G. Thompson, et al	976	560		Lot 22 Brushy Creek Rd. (Hamontt "Woodfield")
36941 June 24, 1973	Rodgers	Arthur Raymond			W.A. Proter, et al	977	306		Lot 6 Woodmont Lane

INDIRECT or GRANTEE Index to Real Estate Deeds -- Greenville County, S. C.

Open at Proper Tab according to First Letter or Letters of Name and refer to Buff Sub-Index sheet for page reference.

KEYS PRINTING CO., GREENVILLE, S. C.

(11)

FILE NUMBER DATE OF RECORD	GRANTEES FAMILY NAMES	GIVEN NAMES ABCDEFGHIJ	GIVEN NAMES JKLMNO	GIVEN NAMES PQRSTUVWXYZ	GRANTORS	BOOK	PAGE	NO. OF ACRES	BRIEF DESCRIPTION, LOCATION, ETC. (NOT WARRANTED)
106 July 2, 1973	Rogers			Jay H. et al	K & D Enterprises, Inc.	978	224		Lot 87 Confederate Circle, "Sheffield Forest" Sub. near City
" " "	"			Linda J. et al	" "	978	224		
1025 July 11, 1973	"	F. Francis		B. Jr. William	Marion C. Sanford	978	782		Sec. I & II Taylor Rd. Chick Sp. TP. Lot 120 Belmont Hgts. Sub.
1350 July 18, 1973	"	H. Diane			Leon Moody	979	14		Lot 11 Newport Dr. "Hamphire 14 1/2"
" " "	"	G. et al Howard D.			" "	979	14		
9425 Aug. 2, 1973	"	O. Bertha			C. William Browning	980	701		"Pine Knoll Forest" near City Lot 12 Millbrook Circle
3558 Aug. 2, 1973	"	G. et al Floyd G.			Michael D. Magerall	980	764		Lot 23 Forestdale Hgts.
" " "	"	E. et al Claire E.			" " "	980	764		
3761 Aug 6, 1973	Rogers	C. Aleda			D. Stephen Small, et al	981	94		Sec. III Lot 111 Wood Hampton Gardens
4237 Aug. 9, 1973	Rodgers	L. et al Eston L.			Helma E. Smith	981	395		Part Lot 8, Bayou Ave, Bayou Add. Sec. VI
" " "	"	L. Jr. et al Eston L.			" " "	981	395		
5048 Aug 17, 1973	"			J. Jimmy	D. A. Burdette Jr	981	795		Lot near Taylor TP.
10920 Oct. 19, 1973	Rogers			M. Margaret	Frank A. Blahel	986	416		Tract #1 2.7 acs. Quatin
11248 Oct. 23, 1973	"			J. James E. Jr.	Joe B. Meadors, et al	986	619		Lot 180 Westwood, Sec. III D'ville
" " "	"			L. William C. et al	" " " "	986	619		
12064 Nov. 1, 1973	"	A. Ada			Celestine P. Bailey	987	417		View Dr. Bond for Title, Lot Grand

INDIRECT or GRANTEE Index to Real Estate Deeds -- Greenville County, S. C.

Open at Proper Tab according to First Letter or Letters of Name and refer to Buff Sub-Index sheet for page reference.

KEYS PRINTING CO., GREENVILLE, S. C.

FILE NUMBER DATE OF RECORD	GRANTEES FAMILY NAMES	GIVEN NAMES ABCDEFGHIJ	GIVEN NAMES JKLMNO	GIVEN NAMES PQRSTUVWXYZ	GRANTORS	BOOK	PAGE	NO. OF ACRES	BRIEF DESCRIPTION, LOCATION, ETC. (NOT WARRANTED)
12898 Jul. 13, 1973	Rogers			Virginia D.	David Parluk, et al	988	163	75.5	"View Point Area" Acres Fairview Tp. near part (Part Beys Addition) Lot 132 Elough Ave, East Hill
16139 Dec. 21, 1972	"	Alyne M ^s		Warren B.	Ida Ettie Carter	991	197		
17806 Jan. 15, 1974	"	David E.	et al		George F. Hall, et al	992	233		} Lot 3 + part lot 2 + 1 Old Parley Breezy Rd. + Old Dunham Bridge Rd. Rd. Hayward Prop.
4 "	"	Agnes M.	et al		" " " "	992	233		
12543 Jan. 24, 1974	"		Elizabeth Hayward, et al Nannie		Vance B. Dandy, JR	992	669	2.52	Acres. Lawrence Rd. + Airport St. Ann Fairview Tp.
18544 Jan. 24, 1974	"		" "	" "	" " " "	992	671	94.5	Acres. Mc Carter Rd. near Motor Boat Club Dr., Paris Mt. Tp.
19668 Feb. 7, 1974	"		H. Lucinda +	W. B. William	Jan Jerry Tatham, et al	993	438		part 10.75 Acres = Tract 2 Motor Boat Club Dr., Paris Mt. Tp.
19667 Feb. 7, 1974	"		" "	" "	Eva E. Tatham	993	439		Connective deed - part 10.75 Acres = Tract 2
22279 Mar. 2, 1974	"	H. Harriet +	J. Jimmy		Norman A. Billie, Jr.	995	74	11.46	Acres. Keeler Bridge Rd.
22755 Mar. 14, 1974	"		Bowen Kenneth C.		Eugenia J. Howard	995	322		Lot 11 Northwood Ave. "Brookforest"
23740 Mar. 25, 1974	"	Carl R. +	Sara S.		James S. Schambe, et al	995	810		Lot 57 Altacrest Dr. East
26478 April 22, 1974	"	C. Robert			Robert W. Haney, et al	997	498		Lot Hall Rd. Shannon Forest
27706 May 2, 1974	"	Dorothy M. +		Raymond W.	Robert M. Sifford, et al	998	210		Lot 25 Shannon Lake Circle
29557 May 21, 1974	Rogers	Bob, et al			James C. Mc Carley, et al	999	387		Chick Springs Tp. Lot Hall Rd. near Paris Mt. Rd. Also 3 parcels + 2 parcels on Paris Mt. Rd. 1 parcel on Hall Rd. + State Park Rd.
30713 June 3, 1974	"			Frances S. +	Thomas S. Randy Gordon	1000	322		Lot State Hwy. 110 (Green-O'Neal Hwy)

INDIRECT or GRANTEE Index to Real Estate Deeds -- Greenville County, S. C.

Open at Proper Tab according to First Letter or Letters of Name and refer to Buff Sub-Index sheet for page reference.

KEYS PRINTING CO., GREENVILLE, S. C.

FILE NUMBER DATE OF RECORD	GRANTEES FAMILY NAMES	GIVEN NAMES ABCDEFGHIJ	GIVEN NAMES JKLMNO	GIVEN NAMES PQRSTUVWXYZ	GRANTORS	BOOK	PAGE	NO. OF ACRES	BRIEF DESCRIPTION, LOCATION, ETC. (NOT WARRANTED)
31601 June 11, 1974	Rogers	A Dennis	Junior Logan		A Stephen A. & Joyce, et al (for Bobby Joe Wofford)	1000	842		Home 14 to 20 lot 30 Pine Grove Rd, Pine "Edgewood" Grant 20.
32084 June 17, 1974	Rodgers		Martin		George F. Miller, Tax Collector (for W.B. Latham, et al)	1001	251		Lot 36 Fairfield Rd. Sec. A
32085 June 17, 1974	"		"		George F. Miller, Tax Collector	1001	253		Lot 4 Calhoun St. Near City
32455 June 19, 1974	"		John D.		Paul D. Rodgers et al of H'ville, S.C. Inc.	1001	493	11.26 acres	
32833 June 24, 1974	"	Doris H.			The National Dining Convention (Int. & Executives)	1001	697	1	acre near Steinhorse Dr. near city
2009 Jul. 22, 1974	Rogers	alayne m.	Warren	B	Ethel Hill Hammett	1003	349		"Marshall Est." city Lot 5 Central ave S.ville
2727 July 29, 1974	Rodgers	Hennietta		W.D. Jr.	Cassie Lee Mayfield	1003	781		Lot Hunder Rd. & Howard Dr. near Gardens"
3230 Aug. 1, 1974	"	Brenda R. & Joel D.			James Kenneth Culbertson	1004	139		Lot 5 Coleman Ct. "Paris mt. North. Est. Sec. 4, near city
5469 Aug. 26, 1974	Rogers	Frank M, et al			David C. Waldrep, II	1005	605		Lot 100 Del Norte Rd., Add to Del
5469 Aug. 26, 1974	"	Barbara, et al			" " " "	1005	605		"
6615 Sept. 6, 1974	Rodgers	Elinor Smith			Sewer Authority Western Carolina Regional	1006	337		Resolution
8629 Oct. 1, 1974	"		James E	et al.	Maddelyn Ope Putnam	1007	618		Lot 31 Alpine Way Central Dev. Cap. City
8629 Oct. 1, 1974	"		Lillian E	et al.	"	1007	618		"
10329 Oct. 21, 1974	"			Virginia	J.W. Griffith, et al.	1008	839		"Camilla Park" Part lot 111 & 112 Cole Rd Colonia Prop Paris mt. sp.
10955 Oct. 28, 1974	Rogers	Deanna J.		William	Samuel Mc Bride Pindon	1009	365		Part lots 87A & 88A Grove St., Oakvale Terrace, Grant 15
14880 Dec. 18, 1974	"			Anthony William	W.C. Rogers	1011	886		Pt. Lots A & 20 unnamed

