

INDIRECT or GRANTEE Index to Deeds — Greenville County, S. C.

Cott Family Name Index No. 75
Copyright 1949

To locate names, open at SURNAME INITIAL TAB and refer to Buif Sub-Index sheet for page reference.

Made by The Cott Index Company, Columbus, Ohio
Sold by Walker, Evans & Cogswell Co., Charleston, S. C.

(a)

FILE NUMBER	DATE OF RECORD	GRANTEES FAMILY NAMES	GIVEN NAMES ABCDEFGH	GIVEN NAMES IJKLMNO	GIVEN NAMES PQRSTUVWXYZ	GRANTORS	BOOK	PAGE	No. of Acres	BRIEF DESCRIPTION, LOCATION, ETC. (Not Warranted)
	56									
	Jan. 3, 1950	Greenville				Pharmacy Secretary of State	399	227		Charter
	1923									
	Jan. 24, '50	"	County			J. M. Black	401	1		Strip Hillendale Circle
	2539									
	Jan. 31, '50	"	County			Charles H. Lawton, et al	401	376		Strip Florida Ave.
	3107									
	Feb. 6, '50	"				Co. Petroleum S. T. Lineberger	402	55		Rutherford Road.
	3521									Contract Lot 1, Blk A,
	Feb. 10, '50	"	Home Builders, Inc.			Grady C. Sizemore, et al.	402	195		Martin Sts. Elizabeth Heights.
	3762									Lots 43, & 44, cor. Herbert &
	Feb. 15, '50	"				Co. Petroleum Nancy W. Finley	402	353		burg, Dual Lane & N. Main St. Ext.
	3683									Lease Lot cor. G'ville-Spartan
	Feb. 15, '50	"				System U-Drive-It Secretary of State	402	278		Charter
	4005									Greenville Tp.
	Feb. 16, '50	"	Concrete Co.			Samuel Blythe	402	460		Lot 53, Old Paris Mt. Road,
	4092									Anderson St. Highlands.
	Feb. 17, '50	"	Home Builders, Inc.			Sally Bryson Mutter	403	24		Lot 43, East Welborn St.
	4504									Caldwell St. & Highland Dr. near
	Feb. 22, '50	"	County			Geanie L. Caldwell, et al	403	175		Prop. set apart for Ashmore St.
	4504									
	Feb. 22, '50	"	County			A. L. Henderson	403	171		Flora Ave.
	5425									
	Mar. 4, 1950		City			David G. Traylor	404	89		RYM Davis Ave.
	5535									Parcel or Strip on Precinct
	" 6-1950	"	"			Carrie M. Thompson	404	134		North Brown & Bay St.
	5522		"							Parcel or Strip, Davis Ave.
	" 6-1950	"	"			Josie L. Floyd	404	135		& North Brown St. City
	5583		"							Parcel or Strip
	" 7-1950	"	"			Bob Jones University	404	178		Tratt Line
	5881		"							Lot Bob Jones Univ.
	" 10-1950	"	"			Law Office Building	301			purpose) Hard

Book Microfilm

DEC 27 2001

INDIRECT or GRANTEE Index to Deeds - Greenville County, S. C.

(B)

REG. U. S. PAT. OFFICE *Chas McCott* County Indexes Since 1888 An Identifying Trade Mark

To locate names, open at SURNAME INITIAL TAB and refer to Buff Sub-Index sheet for page reference.

Cott Family Name Index No. 75 Copyright 1949

FILE NUMBER DATE OF RECORD	GRANTEES FAMILY NAMES	GIVEN NAMES ABCDEFGHIJ	GIVEN NAMES JKLMNOPQ	GIVEN NAMES RSTUVWXYZ	GRANTORS	BOOK	PAGE	No. of Acres	BRIEF DESCRIPTION, LOCATION, ETC. (Not Warranted)
6252 Mch. 14-1950	Greenville	city			R. A. Jolley, et al	404	425		2 city Strip Davis Ave - Hard,
6948 " 22-1950	"	County			Pinsett Brick & Tile Co.	405	169	1.17	acres, Gantt Sp.
7094 " 23-1950	"			Petroleum Co., Inc.	James J. Smith	405	243		contract
7231 " 24-1950	"	Home Builders, Inc.			Select Homes, Inc.	405	310		Traylor Park. Lot 284, Rock Creek Drive
7742 " 30-1950	"	"	"	"	Harrison J. Stone, et al	405	527		Circle, Shannon Terrace, Part Lots 47 & 48 Brookview
8004 Apr. 3-1950	"			Petroleum Co.	Mrs. Carrie E. Holtzclaw	406	89		Buncombe Rd. Lease Lot 3, New Hwy. &
8338 " 6-1-1950	"	City (Water Department)			Ruth M. Piper, et al	406	217		Water Line, U. S. Sugar Hwy 29, North Park.
9508 " 19-1950	"	Home Builders, Inc.			B. R. McKinnies	407	251		Lot 3, North main St., & alleyway, Woodside Mills.
10161 " 24-1950	"	County			Woodside Mills	408	23		all streets, roadways, sidewalks,
10710 May 1-1950	"	"			D. N. Baldwin	408	325	16.5	acres, Austin Sp.
11117 " 5-1-1950	"	County American Legion,	Law assn. a corp.		Walter H. Goldsmith	408	488	20	acres, Gantt Sp.
12132 " 18-1950	"	Home Builders Inc			J. C. Stone, Ind. & as Tr.	409	395		Drive, Stone Estates, City. Lots 7, 8, 9 & 10, Blk 4, Brookwood,
12657 " 23-1950	"			Motor Boat Club, Inc		410	149		Restrictive Covenants.
12923 " 25-1950	"			Petroleum Co., Inc	Mrs. Jack Kearney	410	279		Road & Rutherford St. Lease Lot cor New Buncombe,
13024 " 26-1950	"	Home Builders Inc.			J. C. Stone, Ind. & as Tr.	410	304		Stone Estates Lot 29, Sec D, Brookwood Drive
13063 " 26-1950	"	Home Builders Inc.			J. C. Stone, et al	410	319		& Brookwood Drive, Stone Estates Lots 27 & 28, Sec D, cor degare St.

INDIRECT or GRANTEE Index to Deeds — Greenville County, S. C.

Cott Family Name Index No. 75
Copyright, 1949

To locate names, open at SURNAME INITIAL TAB and refer to Buff Sub-Index sheet for page reference.

Made by The Cott Index Company, Columbus, Ohio
Sold by Walker, Evans & Cogswell Co., Charleston, S. C.

(6)

FILE NUMBER	DATE OF RECORD	GRANTEES FAMILY NAMES	GIVEN NAMES ABCDEFGHIJ	GIVEN NAMES JKLMNO	GIVEN NAMES PQRSTUVWXYZ	GRANTORS	BOOK	PAGE	No. of Acres	BRIEF DESCRIPTION, LOCATION, ETC. (Not Warranted)
13025	May 26-1950	Greenville			Petroleum Co.	S. J. Linberger	410	322		Park Place, Lot 1, Blk A, Rutherford Rd name to Greenville Motors Inc.
13188	" 29-1950	"			Willys Co.	Secretary of State	410	380		Amend. of charter, changing name of Greenville Willys Co.
13188	" 29-1950	"	Cancelled O.C. # 2645		Willys Co. Motors Inc.	" " "	410	380		Amend. of charter, changing name of Greenville Willys Co.
13246	" 30-1950	"	County			J. E. Gilliam Jr	410	402		Piney mt. 30 ft. strip south of knoll of
13385	" 31-1950	"	City			Eloise J. Marshbanks	410	456		Right of way + Release Agreement
13386	" 31-1950	"	"			Nell J. Ford	410	459		" " " " "
15318	June 23-1950	"	"			R. J. Watson	412	213		+ new asphalt rd. Tract cor. State Hwy. 291
15759	" 29-1950	"		nurse assn.		Secretary of State	412	385		certificate of incorporation Drive, City
15862	" 30-1950	"	Home Builders		Inc.	Furman C. Smith	412	424		Lots 13 + 14, Brookwood ave. Greenville Sp.
16784	July 13-1950	"	County Board of Education			Henry S. Williams	413	436		Lot 8 + Part Lot 7 Georgia Super Hwy. which Sp. of
16965	" 14-1950	"	General Hospital		Board of Trs.	City of Greer	413	479	5.4	acres Piedmont ave. 24 & Bates Sp.
17831	" 24-1950	"	County, S.C.			G. Y. Styles	414	531		Parcels or Strips of Land, Saluda River, Greenville Sp.
17831	" 24-1950	"	"			F. B. Massingale	414	532		Right of way for Road, near shore Henry Holley Tract, Greenville
17831	" 24-1950	"	"			F. B. Massingale	414	533		Right of way for Street, through Pickwick Heights.
17831	" 24-1950	"	"			Roy Waters	414	534		Parcels or Strips of Land
17831	" 24-1950	"	"			School Trs. Travelers Rest High	414	535		Triangular Strip

INDIRECT or GRANTEE Index to Deeds — Greenville County, S. C.

(D)

REG. U. S. PAT. OFFICE *Chas McCatt* County Indexes Since 1888 An Identifying Trade Mark

To locate names, open at SURNAME INITIAL TAB and refer to Buff Sub-Index sheet for page reference.

Cott Family Name Index No. 75 Copyright 1949

FILE NUMBER DATE OF RECORD	GRANTEES FAMILY NAMES	GIVEN NAMES ABCDEFGH	GIVEN NAMES IJKLMNO	GIVEN NAMES PQRSTUVWXYZ	GRANTORS	BOOK	PAGE	No. of Acres	BRIEF DESCRIPTION, LOCATION, ETC. (Not Warranted)
17831 July 24-1950	Greenville	County, S.C.			L. H. Shelton	414	536		18 Foot Strip Bates Tr. Park, Chick Springs Tr.
17831 " 24-1950	"	County of			M. C. Green	414	537		Public Streets in Piedmont,
17831 " 24-1950	"	County			C. O. Berry	414	538		2 Public Streets, Gville Tr. Bates Tr.
17831 " 24-1950	"	County, S.C.			Arthur Lee Henderson	414	539		Parcels or Strips of Land, Park Mt. Tr.
17881 " 24-1950	"	County, Supervisor of			Ben F. Perry	414	511		8 Streets, Lang Souci Hgts, Park - City
17887 " 24-1950	"	Home Builders			Hazel Lee Jenkinson, <i>etal, Jud. as Tr.</i>	414	525		Lot 55 Frontus St. Rockwood City.
17864 " 24-1950	"	Home Builders			Hazel Lee Jenkinson, <i>etal, Jud. as Tr.</i>	414	543		Lots 34 + 35, Rockwood Drive, Rockwood Park.
19538 Aug 12, 1950	"	"		Supervisor	Hazel Lee Jenkinson	416	174		Lots 56 + 57 Frontus St. Cemetery on Laurens Hwy. Ft. Inn. S.C.
20071 " 18-1950	"	County, John P. Ashmore,			A. D. Cannon	416	453		All Streets, Cannon Memorial Estate, Chick Spgs. Tr.
20071 " 1950	"	County			M. W. Fore <i>Waldrop,</i>	416	439		Streets + Roads, Bellwood, acres, Butler Tr.
" " "	"	County, a Body Politic			L. Gertrude Hudson,	416	440		Streets + Roads, Hudson, way, Secs 3 + 4, Piedmont Mfg. Co. Village
" " "	"	County, S.C.			J. P. Stevens + Co. Inc	416	473		Int. Streets, Roadways, + alley,
" " "	"	County, S.C.			J. P. Rosamond	416	441		Mt View Drive, Bates Tr. Needmore Rd. Greer, Chick Spgs. Tr.
20533 23-1950	"	General Hospital, Board of			City of Greer	417	72	1	acre cor. U. S. Super Hwy. + Drive + Columbia Circle
20629 24-1950	"	City			McBall Mfg. Co.	417	157		1 1/2" water line cor. Griggins Road about 1 mile from Laurens Rd.
20685 25-1950	"	County			Central Realty Corp.	417	263		All roadways, County Ridge

INDIRECT or GRANTEE Index to Deeds — Greenville County, S. C.

Cott Family Name Index No. 75
Copyright 1949

To locate names, open at SURNAME INITIAL TAB and refer to Buff Sub-Index sheet for page reference.

Made by The Cott Index Company, Columbus, Ohio
Sold by Walker, Evans & Cogswell Co., Charleston, S. C.

21
(6)

FILE NUMBER	DATE OF RECORD	GRANTEES FAMILY NAMES	GIVEN NAMES ABCDEFGH	GIVEN NAMES IJKLMNO	GIVEN NAMES PQRSTUVWXYZ	GRANTORS	BOOK	PAGE	No. of Acres	BRIEF DESCRIPTION, LOCATION, ETC. (Not Warranted)
21124	Aug. 30. 1950	Greenville	County			no. 6-8. Welcome School Dist.	417	461		Strip for road purposes cutting Rd. + near Circle
21308	" 31. 1950	"	"			Chas. A. Neal	417	487		Lot for continuation of
21308	" 31. 1950	"	"			Mary B. Luttino	417	485		Sppl. 3 Lot Old U. S. Hwy. 29 which Rockwood Park City
21265	" 31. 1950	"	Home Builders, Inc.			Sam F. Floyd	417	512		Lots 46 + 47 Front St.
22039	Sep. 9. 1950	"	Builders Supply Co.			Secretary of State	418	359		Charter
23274	" 23. 1950	"	Home Builders, Inc.			Ruth Horie	419	399		Drive, city Lots 11 + 12 Blk. 9, Brookwood
23379	" 26. 1950	"	Home Builders, Inc.			E. C. Ellis	419	447		Lot 16, Beacon St. Greenville School Dist. 9-C.
24198	Oct. 3. 1950	"	County			Susan Pauline Batson	420	340		Lot View Point Drive Station Inters. U. S. Hwy 276 + U. S. Hwy 2
25447	" 18. 1950	"			Petroleum Co.	James M. Greene	421	288		Agreement to operate a service Greenville
25895	" 23. 1950	"	Beltina Co., a corp.			P. G. Goodell	421	516		Lot 6, Blk. 6, Emily Ave.
25870	" 23. 1950	"			Tractor Co. Truck +	Kenny J. McKay	421	481		Lease Eva St. Greenville Sp.
25894	" 23. 1950	"	Beltina Co., a corp.			Thomas M. Keith	421	489		Lot 7 Blk. C, cor. Emily Ave.
25896	" 23. 1950	"	"			Thomas J. McAfee	421	515		Lot 7, Emily Ave.
26180	" 27. 1950	"	"			E. Inman, Master	422	97		+ Agnes St. Greenville Sp. Lot 1, Blk. C, cor. Emily Ave.
27340	Nov. 10. 1950	"	Elks Children's Camp, Inc.			Secretary of State	423	51		Certificate of Incorporation
27696	" 15. 1950	"	County			James J. Arnold, et al	423	208		Right of Way Deed

21
(7)

INDIRECT or GRANTEE Index to Deeds - Greenville County, S. C.

REG. U. S. PAT. OFFICE *Chas. McCott* County Indexes Since 1888
An Identifying Trade Mark

To locate names, open at SURNAME INITIAL TAB and refer to Buff Sub-Index sheet for page reference.

Cott Family Name Index No. 75
Copyright 1949

FILE NUMBER DATE OF RECORD	GRANTEES FAMILY NAMES	GIVEN NAMES ABCDEFGHIJ	GIVEN NAMES JKLMNOPQ	GIVEN NAMES RSTUVWXYZ	GRANTORS	BOOK	PAGE	No. of Acres	BRIEF DESCRIPTION, LOCATION, ETC. (Not Warranted)
27967 Nov 17, 1950	Greenville	County			R. G. Pace, et al	423	381		on patrol rd. Davis mt. sp. 42 ft. strip for road purposes known as Ashmore Dr. Grove sp
28190 " 21, 1950	"	"			H. M. Guest, et al	423	491		Strip to be surfaced treated Rockwood Park City
29209 Dec 4, 1950	"	Home Builders, Inc.			E. P. Riley	424	406		Lot 88 Rockwood Drive Welcome View for road purposes.
29850 " 11, 1950	"	County			Carl Thynn, et al	425	9		Parcels on Welcome + Short Sts,
30132 " 14, 1950	"			Assn. Symphony	Secretary of State	425	199		Leahter
30212 " 15, 1950	"	City			The Pure Oil Co.	425	238		Agreement Right of Way + Release, Rockwood Park City.
477 Jan 6, 1951	"	Home Builders, Inc.			Lelyde L. Miller	426	349		Lot 80 Rockwood Drive, Vista St. City.
525 " 8, 1951	"	"			William J. Bates	426	384		Lot 24 Blk. B. Burns Rd. + U. S. Hwy. 29, City.
1042 " 12, 1951	"	City, a municipal corp.			Central Realty Corp.	427	64		Int. tract between Old Spthg Rd. + U. S. Hwy. 29, City.
1041 " 12, 1951	"	"			"	427	61		Int. tract between Old Spthg, Rd. + East Washington St.
1517 " 18, 1951	"	"			Shell Oil Co.	427	299		Int. in Parrell cor. Laurens Vista Hills, Greenville sp.
1956 " 24, 1951	"	Home Builders, Inc.			Central Realty Corp.	427	469		Lot 71 Ridgecrest Dr., + Burnside Rd.
2058 " 25, 1951	"	"		Petroleum Co.	Mr. Carrie E. Holtzclaw	427	495		Lease Lot # 3 cor. New Hwy. Vista St. + Midland St.
3156 Feb 8, 1951	"	Home Builders, Inc.			William J. Bates Hotel Corp.	428	403		Lot 25, Blk. B. Burns Poinsett Hotel, South main St. You,
3274 " 9, 1951	"	News - Piedmont Co.			Greenville Community,	428	447		Lease floor space in basement,
3552 " 13, 1951	"	City			R. E. Hughes	429	1		Agreement

INDIRECT or GRANTEE Index to Deeds — Greenville County, S. C.

Cott Family Name Index No. 75
Copyright 1949

To locate names, open at SURNAME INITIAL TAB and refer
to Buff Sub-Index sheet for page reference.

Made by The Cott Index Company, Columbus, Ohio
Sold by Walker, Evans & Cogswell Co., Charleston, S. C.

FILE NUMBER	GRANTEES FAMILY NAMES	GIVEN NAMES ABCDEFGHIJ	GIVEN NAMES KLMNO	GIVEN NAMES PQRSTUVWXYZ	GRANTORS	BOOK	PAGE	No. of Acres	BRIEF DESCRIPTION, LOCATION, ETC. (Not Warranted)
DATE OF RECORD									
4969 Mch. 1. 1951	Greenville				Central Realty Corp.	430	97		Vista Hills, City. Lot 72 Ridgcrest Drive to Airport Control Tower. 6 acres on road leading?
5127 " 3. 1951	"				R. J. Hutton	430	178	24.46	acres on road leading?
5570 " 8. 1951	"				May H. Goddard, et al	430	280		Tract East Jarvis Road
5570 " 8. 1951	"				" " " "	430	281		" " " "
5569 " 8. 1951	"				" " " " et al	430	282		" " " "
5646 " 9. 1951	"				William S. H. Piper	430	298		University Park. Tract Brookside Circle Spaul St. + Franklin St. Overbrook
5647 " 9. 1951	"				G. L. Gibson	430	321		Tract bounded by Overbrook at Vista Hills.
5745 " 10. 1951	"				Central Realty Corp.	430	335		Lot 2, Ridgcrest Drive of Mayberry St. City?
5910 " 13. 1951	"				Piedmont Broadcasting Co., Inc.	430	433		Strip a short distance East East of Mayberry St. City.
5893 " 13. 1951	"				H. L. Peden	430	421		Strip a short distance
6249 " 16. 1951	"				Jeff R. Richardson, Jr	430	508		Streets in Roland Heights St. City.
6529 " 20. 1951	"				News-Piedmont et al	431	165		Lots 8 + 9 + Part Lot 1 Murphy Also another lot.
6521 " 20. 1951	"				H. G. Pirrime	431	156		Lots 6 + 7, Murphy St Cleveland St. City.
6737 " 22. 1951	"				Helen B. McDaniel	431	230	1	acre cor. South End Rockwood Park, City.
6768 " 23. 1951	"				Harry S. Joyner	431	281		Lot 79 Rockwood Park Drive, City.
7206 " 28. 1951	"				J. K. Bates, et al	431	397		Lot 38, Alb. L. Bates

21
(74.)

INDIRECT or GRANTEE Index to Deeds - Greenville County, S. C.

REG. U. S. PAT. OFFICE *Chas McCott* County Indexes Since 1888
An Identifying Trade Mark

To locate names, open at SURNAME INITIAL TAB and refer to Buff Sub-Index sheet for page reference.

Cott Family Name Index No. 75
Copyright 1949

FILE NUMBER DATE OF RECORD	GRANTEES FAMILY NAMES	GIVEN NAMES ABCDEFGHIJ	GIVEN NAMES KLMNO	GIVEN NAMES PQRSTUVWXYZ	GRANTORS	BOOK	PAGE	No. of Acres	BRIEF DESCRIPTION, LOCATION, ETC. (Not Warranted)
8548 Apr. 12-1951	Greenville	Airport	Commission		Bessie Dickard, et al	432	370		Airport Village Farms, Butler Sp. Lot 40 Laurel Creek Rd.
8549 " 12-1951	"	"	"	"	Charlie J. Allen	432	374		Airport Village Farms, Butler Sp. Lot 45 a. Laurel Creek Rd.
8613 " 13-1951	"	Concrete Co.			Secretary of State	432	442		Increase of Capital Stock Vista Hills
8780 " 14-1951	"	Home Builders, Inc.			Central Realty Corp.	432	447		Lot 27, Ridgecrest Drive,
8797 " 16-1951	"	City			Otto K. Schwiers	432	495		Strip East Fairview Rd., City Farms, Butler Sp.
8943 " 17-1951	"	Airport	Commission		Grace Green	432	526		Lot 44, Airport Village, Lots Airport Village Farms, Butler
9684 " 26-1951	"	Airport	Commission		Walter M. Goldsmith,	433	294		Part Blk. A. less lots + parts from Jersey Rd. to Dreamland Lake Rd.
9813 " 27-1951	"	County			Ruth W. Jamison	433	332		Strip Dreamland Hwy extending road or street purposes, Bates Sp.
9957 " 30-1951	"	"	"		Roy Styles	433	432		40 ft. strip Walnut Lane, for Strip, Blue Ridge Dr. Crestview
9956 " 30-1951	"	"	"		Burgin Hills, Inc.	433	393		Circle Maple, Oakdale ave. Chestnut Ave. Laurel Rd. Hillside Dr. + mt. Vernon Rd. Burgin Hill, Chick Sp. Sp.
10014 " 30-1951	"	"	"		James H. Campbell	433	430		for road or street purposes. Street + Roadway, Dargan ave.
9954 " 30-1951	"	"	"		Sarah M. Sims, et al	433	388		Hwy. 29 + also another lot, Chick Sp. Sp. Lot County Rd. near U. S. Super Sp.
9953 " 30-1951	"	"	"		J. H. Poe Mfg. Co.	433	395		Sec. 1, F. H. Poe Mfg. Co. with exception Streets, Roadways + sidewalks
10102 May 1-1951	"	Airport	Commission		Walter L. Miller	433	467		Rd. Airport Village Farms. Lots 50 a + 51 Laurel Creek
10279 " 3-1951	"	County			Local Home Builders,	433	540		Circle + Pitts St. Strip known as Hampton

INDIRECT or GRANTEE Index to Deeds — Greenville County, S. C.

Cott Family Name Index No. 75
Copyright 1949

To locate names, open at SURNAME INITIAL TAB and refer to Buff Sub-Index sheet for page reference.

Made by The Cott Index Company, Columbus, Ohio
Sold by Walker, Evans & Cogswell Co., Charleston, S. C.

21
(9)

FILE NUMBER	GRANTEES FAMILY NAMES	GIVEN NAMES ABCDEFGH	GIVEN NAMES IJKLMNO	GIVEN NAMES PQRSTUVWXYZ	GRANTORS	BOOK	PAGE	No. of Acres	BRIEF DESCRIPTION, LOCATION, ETC. (Not Warranted)
DATE OF RECORD									
11042 May 11, 1951	Greenville	Home Builders, Inc.			Central Realty Corp.	434	277		Vista Hills. Lot 28, Ridgcrest ave.
11043 " 11-1951	"	"	"	"	J. C. Stone, et al	434	294		Croftstone area Lot 13 Sec. 6, Brighthouse Dr. Rd. + North main St. northgate Part Blk. D, cor. Rutherford
12223 " 24-1951	"	city			Helene J. Charlotte Dr. et al	435	247		Village Farms. Rear Part Lots 65 + 65a, Airport
12260 " 25-1951	"	Airport Commission			Walter H. Goldsmith	435	269		
12608 " 29-1951	"	city			Mildred H. Peden	435	353		Lot Mayberry St. city. ave. + mountain view lane Strip lying between Trust
12657 " 30-1951	"	"			Ella D. Withers, et al	435	378		Part Lot 105, Lowndes Hill
12799 " 31-1951	"	Home Builders, Inc.			Sam F. Floyd, et al	435	437		Charter
13269 June 6, 1951	"	City			Secretary of State Library	436	68		
13837 " 13-1951	"	city			Jr. Greenville Public	436	302		Lot North main St. city
13838 " 13-1951	"				city of Greenville	436	308		Lot North main St. city
15755 July 6, 1951	"	Home Builders, Inc.			J. H. Bates, et al	437	427		University Heights Lot 88, Blk. 6, Midland St.
15965 " 10-1951	"	"	"	"	Central Realty Corp	438	9		Vista Hills. Lot 7, Ridge crest Drive
16705 " 18-1951	"	Auto Sales, Inc.			E. Anman, Master	438	298		Rd. Grode, Sp. Tract Old Grille - Piedmont
17739 Aug. 1, 1951	"	County			James H. Campbell	439	238		Road May Springfield
18659 " 13-1951	"	Concrete Co.			Gary Drake	440	34		Lot 51 Old Paris rd.
18658 " 13-1951	"	"	"	"	John H. Benjamin	440	33		Butontown, Grille Lot 52 Old Paris rd.

21
(8)

INDIRECT or GRANTEE Index to Deeds - Greenville County, S. C.

REG. U. S. PAT. OFFICE *Chas. McCall* County Indexes Since 1888 An Identifying Trade Mark

To locate names, open at SURNAME INITIAL TAB and refer to Buff Sub-Index sheet for page reference.

Cott Family Name Index No. 75 Copyright 1949

FILE NUMBER DATE OF RECORD	GRANTEES FAMILY NAMES	GIVEN NAMES ABCDEFGHIJ	GIVEN NAMES JKLMNO	GIVEN NAMES PQRSTUVWXYZ	GRANTORS	BOOK	PAGE	No. of Acres	BRIEF DESCRIPTION, LOCATION, ETC. (Not Warranted)
19449 Aug 23 1951	Greenville	Home Builders, Inc.			J. K. Bates, et al	440	335		University Heights, City Corrine Dr. & Midland St. Lot 85 Midland St. & Lot 87 con.
19663 " 25 1951	"	City			Annie L. Agnew	440	397		Strip East Jarvis Rd.
19634 " 25 1951	"	"			J. L. Richardson	440	398		" " " "
19635 " 25 1951	"	"			E. L. Ramey	440	399		" " " "
19636 " 25 1951	"	"			O. B. Putnam, et al	440	400		" " " "
19637 " 25 1951	"	"			Fred W. Phillips, et al	440	401		" " " "
19638 " 25 1951	"	"			James H. Duvings	440	402		" " " "
19639 " 25 1951	"	"			Ethel R. Morgan	440	403		" " " "
19640 " 25 1951	"	"			E. E. Mitchell	440	404		" " " "
19641 " 25 1951	"	"			Homer L. Lucado	440	405		" " " "
19642 " 25 1951	"	"			Ruby H. Kennemore	440	406		" " " "
19643 " 25 1951	"	"			Theresa H. Kaminer	440	407		" " " "
19644 " 25 1951	"	"			Mary A. Jordan	440	408		" " " "
19645 " 25 1951	"	"			H. K. Johnson	440	409		" " " "
19646 " 25 1951	"	"			Emory B. Hunt, Jr.	440	410		" " " "
19647 " 25 1951	"	"			John R. Nicks	440	411		" " " "

INDIRECT or GRANTEE Index to Deeds — Greenville County, S. C.

Cott Family Name Index No. 75
Copyright 1949

To locate names, open at SURNAME INITIAL TAB and refer to Buff Sub-Index sheet for page reference.

Made by The Cott Index Company, Columbus, Ohio
Sold by Walker, Evans & Cogswell Co., Charleston, S. C.

21

(K)

FILE NUMBER	GRANTEES FAMILY NAMES	GIVEN NAMES ABCDEFGH	GIVEN NAMES IJKLMNO	GIVEN NAMES PQRSTUVWXYZ	GRANTORS	BOOK	PAGE	No. of Acres	BRIEF DESCRIPTION, LOCATION, ETC. (Not Warranted)
DATE OF RECORD									
19631 Aug. 25-1951	Greenville	city			Idona Westbrook, et al	440	412		Strip East Jarvis Rd.
19630 " 25-1951	"	"			H. S. Webster	440	413		" " " "
19632 " 25-1951	"	"			Wayne H. West, et al	440	414		" " " "
19664 " 25-1951	"	"			Hilburn Ashury	440	415		" " " "
19633 " 25-1951	"	"			Charles D. Hyatt	440	416		" " " "
19648 " 25-1951	"	"			William H. Hicks, et al	440	417		" " " "
19649 " 25-1951	"	"			G. P. Greenoe	440	418		" " " "
19650 " 25-1951	"	"			Ester B. Gorgay	440	419		" " " "
19651 " 25-1951	"	"			J. A. Giles	440	420		" " " "
19652 " 25-1951	"	"			P. B. Fincher	440	421		" " " "
19653 " 25-1951	"	"			D. E. Epps, et al	440	422		" " " "
19654 " 25-1951	"	"			Lou C. Diggs, et al	440	423		" " " "
19655 " 25-1951	"	"			Agnes G. Boy	440	424		" " " "
19656 " 25-1951	"	"			H. W. Childers	440	425		" " " "
19657 " 25-1951	"	"			Lucia M. Christopher	440	426		" " " "
19658 " 25-1951	"	"			M. B. Clarke	440	427		" " " "

INDIRECT or GRANTEE Index to Deeds - Greenville County, S. C.

21
(L)

REG. U. S. PAT. OFFICE *Chas. McCall* County Indexes Since 1888 An Identifying Trade Mark

To locate names, open at SURNAME INITIAL TAB and refer to Buff Sub-Index sheet for page reference.

Cott Family Name Index No. 75
Copyright 1949

FILE NUMBER DATE OF RECORD	GRANTEES FAMILY NAMES	GIVEN NAMES ABCDEFGHIJ	GIVEN NAMES KLMNOP	GIVEN NAMES QRSTUVWXYZ	GRANTORS	BOOK	PAGE	No. of Acres	BRIEF DESCRIPTION, LOCATION, ETC. (Not Warranted)
19659 Aug. 25-1951	Greenville	City			J. Louise C. Heatham	440	428		Strip East Jarvis Rd.
19660 " 25-1951	"	"			Raige Brightwell	440	429		" " " "
19661 " 25-1951	"	"			R. F. Boggs	440	430		" " " "
19662 " 25-1951	"	"			A. D. Bearden, et al	440	431		" " " "
19935 " 29-1951	"	County			Palmer Cordell	440	541		" " " " " Woodland Hills," Lane, Wildwood Rd & Ridgeland Dr. Sts. & Rd. known as Woodland Fair Heights, City.
20265 Sep. 1-1951	"	Home Builders, Inc.			Theodore A. Palis	441	169		Lot 14 Blk. L, Fairview area, Ashley ave. City.
20450 " 5-1951	"	City, a municipal corporation			Sam James McKee Spence	441	225		Part Lot 11 Sorowles St. Extn. & Extn. City.
20457 " 5-1951	"	"			Emelyn P. McKee	441	228		Lots 12, 13 & 14 Sorowles St. Paramount Park.
20669 " 7-1951	"	Home Builders, Inc.			R. E. Childress & Dr., et al	441	292		Lot 153, Brasley Circle Park, also int. in valves, fittings etc. Int. water lines Sec. A Roswood Dr. & Sharon Dr. Elmwood Heights
21712 " 19-1951	"	City, a municipal corporation			Hazel Lee Jenkinson, Ind.	442	135		Strip LeGrand Blvd., Don, Sharon Dr. Elmwood Heights.
21722 " 20-1951	"	"			Donald E. Balty, et al	442	200		Strip LeGrand Blvd., Don Dr. & Butler Sp.
21734 " 20-1951	"	County			" " " "	442	197		Strip LeGrand Blvd., Don Dr. & Butler Sp.
21974 " 24-1951	"	"			Petroleum Atlantic Refining Co. et al	442	357		Tract 4, S. # 294 S.C. # 291 Rd. & South Parker Rd. Paris mt. Sp.
22693 Oct. 3-1951	"	County			Caroline B. Mosley	443	45		Strip lying between Davidson on Nichols St.
22838 " 4-1951	"	City			Grille Co. # 520 School District of	443	78		Easement for Street Purposes on Handy St.
22836 " 4-1951	"	"			G. Dewey Ayner	443	76		Easement for Street Purposes

INDIRECT or GRANTEE Index to Deeds — Greenville County, S. C.

21
(M)

Cott Family Name Index No. 75
Copyright 1949

To locate names, open at SURNAME INITIAL TAB and refer
to Bufl Sub-Index sheet for page reference.

Made by The Cott Index Company, Columbus, Ohio
Sold by Walker, Evans & Cogswell Co., Charleston, S. C.

FILE NUMBER DATE OF RECORD	GRANTEES FAMILY NAMES	GIVEN NAMES ABCDEFGH	GIVEN NAMES IJKLMNO	GIVEN NAMES PQRSTUWXYZ	GRANTORS	BOOK	PAGE	No. of Acres	BRIEF DESCRIPTION, LOCATION, ETC. (Not Warranted)
22837 Oct. 4-1951	Greenville	City			J. R. Johnson, Jr.	443	77		on Nichols St. Strip for Street Purposes
23170 Oct 9-1951	"	County			Local Home Builders, Inc.	443	216		Street known as Bel air Dr.
23866 " 11-1951	"	City			J. E. Singletary, etal	443	281		Right of Way.
23352 " 11-1951	"	"			E. Godfrey Heister	443	263		Strip Dale Drive Meadow Farms, Gauntt Sp.
23517 " 13-1951	"	County			L. A. Moseley, etal	443	326		Strips Plat 2, Sec. 1, Fresh Beck. Sec. 1, Fresh Meadow Farms.
24179 " 22-1951	"	"			L. A. Moseley, etal.	444	69		Part Lat 109, Plat 2, High Valley (for Road Purposes) Prop.
24344 Oct. 23-1951	"	"			Robert J. Edwards etal.	444	121		3 Strips of Robt. J. Edwards Gauntt Heights.
24346 Oct. 23-1951	"	"			Ray J. Dempsey, Laboratories, Inc.	444	122		15 ft. Strip Linda Ave. for R/W. for Alley.
24347 Oct. 23-1951	"	"			Chemical + Industrial	444	123		Part Lat 16, Arlington Rd.
24345 Oct. 23-1951	"	"			Walter W. Goldsmith	444	119		Streets, Rolando Hills. Gauntt Heights.
24343 Oct. 23-1951	"	"			Mrs. Rosa May Cothran	444	120		20 ft. Strip, Linda Ave.
24689 " 26-1951	"	City			J. S. Felder	444	450		Lot Susannah Drive, Leiguesona Park.
25385 Nov. 3-1951	"	Home Builders, Inc.			Central Realty Corp.	445	181		Lot 82, Harrington ave. alleyways, near Grant Village
25554 " 6-1951	"	County			J. P. Stevens + Co. Inc.	445	278		Strip, Roadways, sidewalks Kilfillin Road.
24569 Oct 24-1951	"	"	etal		Robert G. Hayes, etal	444	261		Agreement Closing for Street Purposes.
26000 Nov. 12-1951	"	City			G. Sewer Owner	445	462		Parcels or Strips in

21
(N)

INDIRECT or GRANTEE Index to Deeds - Greenville County, S. C.

REG. U. S. PAT. OFFICE *Chas. McCall* County Indexes Since 1888 An Identifying Trade Mark

To locate names, open at SURNAME INITIAL TAB and refer to Buff Sub-Index sheet for page reference.

Cott Family Name Index No. 75
Copyright 1949

FILE NUMBER DATE OF RECORD	GRANTEES FAMILY NAMES	GIVEN NAMES ABCDEFGHIH	GIVEN NAMES IJKLMNO	GIVEN NAMES PQRSTUVWXYZ	GRANTORS	BOOK	PAGE	No. of Acres	BRIEF DESCRIPTION, LOCATION, ETC. (Not Warranted)
26223 Nov. 14. 1951	Greenville			Mission, Dr Rescue	J. D. Poag et al (Incl. Inc.)	445	544		St. City Lot West Washington known as Club Circle & Club Dr. 50 ft. roadway on Saluda river
26373 " 15. 1951	"	County			Greenville Motorbust	446	32		Woodland Range Ant. to all roads in & brookly tunnel
26580 " 19. 1951	"	"			W. J. Putman, et al	446	148		Lot 154 Cor. Dorr Drive Woodland Hills, Chick Spg. Sp.
26579 " 19. 1951	"	Home Builders, Inc.			R. E. Childress	446	145		Lot 42 Woodland Lane Buena Vista & Karen Dr. A two inch stater main in
26696 " 20. 1951	"	"			Galmer Cordell	446	152		
27374 " 30. 1951	"	City			Wm. J. Bates McPherson	446	409		Lot 12 Laurel St. City. Hillside Terrace Lot Alletta Ave.
27597 Dec. 3. 1951	"	"	News-Tidmant Co.		Julia R. (Julia J.)	446	500		
27988 " 8. 1951	"	City			Ada L. Vaught of the City of Mills, S.C.	447	124		Lot Alletta Ave.
28560 " 14. 1951	"	"			The Housing Authority	447	345		Right of Way Ded.
28558 " 14. 1951	"	"			Ruth Green Shealy	447	362		" " " "
28559 " 14. 1951	"	"			Lois S. Barksdale, Jr. et al	447	347		" " " "
28671 " 17. 1951	"	Home Builders, Inc.			J. L. Stone, et al	447	420		Ave. Croftstone Ave. Lot 10, Blk. J, Mitchell South Side of Brookside Way, City
536 Jan. 8. 1952	"	City			Harry S. Collinson, et al	448	512		Release & Right of Way Lot Seagraves Park.
505 " 8. 1952	"	Home Builders, Inc.			Central Realty Corp.	448	491		Lot 81 Harrington Ave. merger agreement.
756 " 10. 1952	"	"	Laundry Co.	Steel &	Broad River Brick Co.	449	47		
852 " 11. 1952	"	City			W. A. Harvin, Jr. et al	449	77		Streets, Drives.

INDIRECT or GRANTEE Index to Deeds — Greenville County, S. C.

21
(8)

Cott Family Name Index No. 75
Copyright 1949

To locate names, open at SURNAME INITIAL TAB and refer to Buff Sub-Index sheet for page reference.

Made by The Cott Index Company, Columbus, Ohio
Sold by Walker, Evans & Cogswell Co., Charleston, S. C.

FILE NUMBER DATE OF RECORD	GRANTEES FAMILY NAMES	GIVEN NAMES ABCDEFGHIJ	GIVEN NAMES JKLMNO	GIVEN NAMES PQRSTUVWXYZ	GRANTORS	BOOK	PAGE	No. of Acres	BRIEF DESCRIPTION, LOCATION, ETC. (Not Warranted)
853 Jan. 11-1952	Greenville	city			corp. Central Development	449	91		Avenues Streets, Drives, Lanes on 7
1195 " 16-1952	"	Amvets	(Mar II) Past no. 6		Secretary of State	449	212		Certificate of Incorporation & Parkins Mill Road
1504 " 19-1952	"	County			H. B. Scoggins	449	349		Strip between Augusta rd. Mill Road.
1504 " 19-1952	"	"			Marthen J. Sullivan	449	351		Strip near center Parkins Mill Road.
1504 " 19-1952	"	"			Church of Redeemer	449	352		Strip near center Parkins
1504 " 19-1952	"	"			John B. Scoggins	449	407		Strip
1980 " 24-1952	"	city			J. H. Earle	449	533		Right of Way Deed University Heights -
3062 Feb. 6-1952	"	Home Builders, Inc.			Ind + Extr. Gaynelle Mae Bates, et al	450	423		Lot 128, Midland St.
4405 " 22-1952	"	Hearing Society			Secretary of State	451	503		Certificate of Incorporation St. University Heights
4508 " 23-1952	"	Home Builders, Inc.			et al Larnice Treasway	451	507		Lot 84, Blk. 7, Midland Vista on University Heights
4558 " 25-1952	"	"			et al Hubert J. Tucker	452	17		Lot no. 121, Blk. A, Buena
4830 " 27-1952	"	Furniture	# 10636 9-53	Cancelled Ollie Summerville Rim. Co.	Secretary of State	452	138		Charter
5106 Mar. 1-1952	"	"	grocer's coop., as in.	Progressive	" " "	452	240		Increase of Capital Stock
5628 " 7-1952	"	Airport Commission			R. J. Watson	452	401		Right of Way Rd. + Saluda River
5761 " 10-1952	"	County			et al Julius E. Thompson	452	473	50	acres Old Gasley Rd.
5842 " 11-1952	"	Cancelled Ollie Summerville Rim. Co.	11-12-58	# 12419	Secretary of State	452	488		Charter

INDIRECT or GRANTEE Index to Deeds — Greenville County, S. C.

21
(P)

REG. U. S. PAT. OFFICE *Chas. McCall* County Indexes Since 1888
An Identifying Trade Mark

To locate names, open at SURNAME INITIAL TAB and refer to Buff Sub-Index sheet for page reference.

Cott Family Name Index No. 75
Copyright 1949

FILE NUMBER DATE OF RECORD	GRANTEES FAMILY NAMES	GIVEN NAMES ABCDEFGHIJ	GIVEN NAMES JKLMNO	GIVEN NAMES PQRSTUVWXYZ	GRANTORS	BOOK	PAGE	No. of Acres	BRIEF DESCRIPTION, LOCATION, ETC. (Not Warranted)
6227 Mar. 15-1952	Greenville	County			J. P. Jamison	453	84	33 1/4	Bates sp. acres near Jubba mt circle.
6711 " 20-1952	"	"			L. J. Batson & Son, Inc.	453	217		Stripe Mountain View & Beenscombe & Whitner St. city
7400 " 28-1952	"			Petroleum co.	Clairborne E. Porter	453	453		Lease Service Station cov. Vista Hills, city.
8708 Apr. 7-1952	"	Home Builders, Inc.		Library, Inc.	Mills W. Hughey, et al	454	177		Lot 80, Ashford ave.
9028 " 18-1952	"			Public	Steel Needle Mfg. co.	455	31		Lot East Mc. Bee ave. City-
9094 " 18-1952	"	concrete company			William W. Ligon, et al	455	15		Lot 50 Old Paris mt. sp. Harren court.
9119 " 19-1952	"	city			Claude J. Costo	455	45		Lot cov. Webster Rd. & Harren court.
9117 " 19-1952	"	"			F. W. Pollard, et al corp.	455	53		Lot cov. Ashley St. & Assignment & sublease.
9429 " 23-1952	"		Lining	corp.	Dubin-Haskell Lining	455	189		
7186 Mar. 26-1952	"	Airport	Commission	co. a corp.	D. W. Sherry by Jack Sherry	453	399		Right of Way ave. & Mitchell St. city
10440 May 6-1952	"			Petroleum	Thomas St. Parks	455	495		Lease Lot Lot cov. West Stone Hwy. no. 276)
10496 " 7-1952	"	city, et al			H. B. McCoy, et al	455	519		Lot Laurens Rd. (U.S. in Sherwood Forest.
10651 " 8-1952	"	county			L. A. Moseley, et al	455	535		Stripe for Road Purposes in Sherwood Forest.
10650 " 8-1952	"	city			" " " "	455	536		Stripe for Road Purposes Rd. Parkers, Hard 4, city.
10895 " 12-1952	"	"			David B. Traylor	456	62		Deed to Water Pipe Lines, Augusta University Heights.
10884 " 12-1952	"	Home Builders, Inc.			J. K. Bates, et al	456	53		Lot 62, Blk. G, Carmel St.

INDIRECT or GRANTEE Index to Deeds — Greenville County, S. C.

Cott Family Name Index No. 75
Copyright 1949

To locate names, open at SURNAME INITIAL TAB and refer
to Buff Sub-Index sheet for page reference.

Made by The Cott Index Company, Columbus, Ohio
Sold by Walker, Evans & Cogswell Co., Charleston, S. C.

FILE NUMBER	GRANTEES FAMILY NAMES	GIVEN NAMES ABCDEFGH	GIVEN NAMES IJKLMNO	GIVEN NAMES PQRSTUVWXYZ	GRANTORS	BOOK	PAGE	No. of Acres	BRIEF DESCRIPTION, LOCATION, ETC. (Not Warranted)
DATE OF RECORD									
10844 May 12-1952	Greenville				News-Piedmont Co. Secretary of State	456	57		name from Greenville News. Co. Amendment of charter changing name to Greenville News-Piedmont Co.
10844 " 12-1952	"				News Co. " " "	456	57		Amendment of charter changing a radio broadcasting station
11907 " 24-1952	"				News-Piedmont Co. " " "	456	442		Amendment of charter permitting University Heights
12567 June 3-1952	"	Home Builders, Inc.			J. J. Loftis	457	128		Lot 30 Blk. 10, Midland St. Southern Prop.
12699 " 4-1952	"	Airport Commission			Henry J. Southern, Jr. et al	457	153	2.71	acres Part of Henry J.
13000 " 9-1952	"	Airport Commission of Greenville, S.C.			Henry B. McKey	457	243		Right of Way Agreement
13293 " 12-1952	"				News-Piedmont Co. Secretary of State	457	350		Amendment of charter Creek Rd. Butler Sp.
13522 " 16-1952	"	Airport Commission			Barnore Realty Co, Inc.	457	429		Lot 1, cor. Airport + Laurel
13688 " 18-1952	"				Petroleum J. Walter Moon	457	511		Lease Filling Station Equip. Austin Sp.
14338 " 30-1952	"	County			H. H. Griffin et al	458	298		Strips in Hunters acres St. City
16211 July 22-1952	"	City			Annie D. Smith	459	365		15 ft alley near East North
16353 " 24-1952	"	(Error, see Kearney) Co.			Petroleum Mrs. Jack Kearney	459	455		Lease Service Station, Lot 1, Blk. a, cor. U. S. Hwy 25 (New Bincombe Rd.) + Ruthford St. (old Spth rd. also area for "Park" Streets "Greenware Dale" Rd. is Granite Street First Street East of reclamation Broughton Dr. Crofton
16746 " 30-1952	"				Dr. E. L. McPherson Commission	460	79		Lot 39, Blk. 4, less strip
16813 " 30-1952	"				Planning + zoning	460	50		
17580 Aug 9-1952	"				J. C. Stone, et al	460	413		

INDIRECT or GRANTEE Index to Deeds — Greenville County, S. C.

21
(R)

REG. U. S. PAT. OFFICE *Chas McCott* County Indexes Since 1888
An Identifying Trade Mark

To locate names, open at SURNAME INITIAL TAB and refer to Buff Sub-Index sheet for page reference.

Cott Family Name Index No. 75
Copyright 1949

FILE NUMBER DATE OF RECORD	GRANTEES FAMILY NAMES	GIVEN NAMES ABCDEFGHIJ	GIVEN NAMES JKLMNO	GIVEN NAMES PQRSTUVWXYZ	GRANTORS	BOOK	PAGE	No. of Acres	BRIEF DESCRIPTION, LOCATION, ETC. (Not Warranted)
17581 Aug 9, 1952	Greenville	City			^{Ind. + Tr. et al} Hazel Lee Jenkinson,	460	398		Marietta Dr. Rockwood Club. Playground with walk, Druid Hills.
17582 " 9, 1952	"	City a municipal corp.			Aubrey L. Shires Commission	460	400		Lot 34, Paris View Dr. Fieldcrest Village.
17620 " 11, 1952	"	City			Planning + zoning	460	474		Naming 3 streets in charter.
18966 " 27, 1952	"	Business college,	# 26 ft + 51 11-17-54	Cancelled <i>Alia Farmwood</i> Sub. M.C.	Secretary of State	461	506		
19038 " 28, 1952	"	City			G. Dever Owner	461	548		Server line agreement, Vieta Hills.
19326 Sep 2, 1952	"	Home Builders, Inc.			Mills H. Hughey, et al	462	65		Lot 79, Ashford ave.
20147 " 11, 1952	"	"	"	"	John B. Taylor, Jr.	462	367		Lot 93, Holmes Drive, City across Riverside Farms, Paris mt. sp.
20294 " 13, 1952	"	City a municipal corp.			Tr: et al Martha J. Tanner, Ind. +	462	472		Tracts 40, 42, 43, 44 + 45 = 34.58 view point Dr. to the Singleton traf.
20501 " 16, 1952	"	County			L. E. Singleton, et al	463	3		An unnamed road, from + Evelyn Drive + Belle St. Grant's sp.
20499 " 16, 1952	"	"	"	"	Belle Kardin Kuntz	463	4		strip grant, toward Cambridge juvenile court.
20497 " 16, 1952	"	"	"	"	H. L. King	463	5		A strip Helms Road, purpose, Saluda R.
20496 " 16, 1952	"	"	"	"	John L. Ayler	463	7		A 36 ft strip for road between old + new Paris mt. sp.
20511 " 16, 1952	"	"	"	"	G. Dever Owner	463	8		Int. 20 ft. unopened street near Green, O. near sp.
20510 " 16, 1952	"	"	"	"	H. Dennis Smith	463	9		A strip on Ballenger Rd., Point Lane.
20505 " 16, 1952	"	"	"	"	Broder Bishop	463	10		strip Bayne Drive, view
20514 " 16, 1952	"	"	"	"	Mrs. S. L. Thompson, et al	463	11	30	ft. on Surrentine Road.

INDIRECT or GRANTEE Index to Deeds — Greenville County, S. C.

Cott Family Name Index No. 75
Copyright, 1949

To locate names, open at SURNAME INITIAL TAB and refer to Buff Sub-Index sheet for page reference.

Made by The Cott Index Company, Columbus, Ohio
Sold by Walker, Evans & Cogswell Co., Charleston, S. C.

FILE NUMBER	DATE OF RECORD	GRANTEES FAMILY NAMES	GIVEN NAMES ABCDEFGH	GIVEN NAMES IJKLMNO	GIVEN NAMES PQRSTUVWXYZ	GRANTORS	BOOK	PAGE	No. of Acres	BRIEF DESCRIPTION, LOCATION, ETC. (Not Warranted)
20502	Dep. 16-1952	Greenville	County			H. D. Guinn	463	12		Guinn's Alley (Lost Lane) a strip from D St. to H near Chick Spgs. Sp.
20513	" 16-1952	"	"			O. A. Wright	463	13		Lot Cincy Ridge Drive & Chick Spgs. Sp.
20506	" 16-1952	"	"			H. H. Cleveland	463	14		Lot Fairview Drive, for street purposes.
20515	" 16-1952	"	"			M. H. Fore	463	15		Property on Fore Estate Butler Sp.
20504	" 16-1952	"	"			Agilee G. Boyd	463	16		Strip Glenwood Acres
20508	" 16-1952	"	"			G. E. Chastain	463	17		Strip North Franklin Rd. Woodberry Way - Hollyvale
20503	" 16-1952	"	"			H. P. Stephenson	463	21		Roadway on Timber Lane + Horseshoe Mills
20509	" 16-1952	"	"			Hoodside Mills	463	23		Part Lot 114, Blk. A, Third St.
20498	" 16-1952	"	"			S. J. Turner, Jr. et al	463	25		Lot on Kildate St. Butler Sp. in Brookport.
20500	" 16-1952	"	"			James O. Moore, et al	463	27		Strip for road purpose U. S. Hwy. 25, Pain Mt. Sp.
20507	" 16-1952	"	"			Jos. A. Phillips, et al	463	30		Streets & Drives east side of Estate for Street Purpose.
20512	" 16-1952	"	"			Walter H. Goldsmith et al	463	58		Sections A, B & C, Englewood "Hilton Oak" for street purpose
20847	" 18-1952	"	City			Randolph H. McNeill	463	195		An Easement + R.P.M. Hilton St.
21660	" 30-1952	"	Properties			Secretary of State	463	524		Charter.
22014	Oct. 4-1952	"	Auto Sales, Inc.			Earle B. Bowlin	464	143		Ests. - Chick Spgs. Sp. Lot 15, Blk. 9, Mayfair
22307	" 8-1952	"	County			John H. Greer, et al	464	296		36 ft. Strip, Chick Spgs.

INDIRECT or GRANTEE Index to Deeds — Greenville County, S. C.

21

(7)

REG. U. S. PAT. OFFICE *Chas McCott* County Indexes Since 1888 An Identifying Trade Mark

To locate names, open at SURNAME INITIAL TAB and refer to Buff Sub-Index sheet for page reference.

Cott Family Name Index No. 75 Copyright 1949

FILE NUMBER DATE OF RECORD	GRANTEES FAMILY NAMES	GIVEN NAMES ABCDEFGH	GIVEN NAMES IJKLMNO	GIVEN NAMES PQRSTUVWXYZ	GRANTORS	BOOK	PAGE	No. of Acres	BRIEF DESCRIPTION, LOCATION, ETC. (Not Warranted)
22673 Oct 13-1952	Greenville	city			Lewis Plaza, Inc. et al	464	463		Lewis Plaza. Lot known as First St.
22672 " 13-1952	"	"			Randolph H. McNeill Assn. a corp.	464	444		10 ft. strip, Queen St. City Butler Sp.
22744 " 14-1952	"	"	a municipal corp.		Juvenile Protective	464	485	48.02	acres, city (formerly at # 15 + 17 West McBee ave. Lease Ground + Second Floor)
22801 " 14-1952	"		Business College, Inc.		J. E. Bailey	464	496		Lease Ground + Second Floor
23228 " 20-1952	"		co. Northern Railway		Secretary of State	465	202		Increase of Capital Stock.
23658 " 24-1952	"		11-19-59 Cancelled Ollie Farmwood 15020 Rm. Co.	Television	" " "	465	355		Charter.
23775 " 27-1952	"	city			Monroe Ferguson Co. Inc.	465	479		Right of Way + Easement.
24250 " 31-1952	"			Properties, Inc.	Augusta Road Hardware Church, Inc.	466	63		Lot 17 East Stone Ave. city near maudlin.
24254 " 31-1952	"	county			Poplar Springs Methodist Commission	466	62		Strip on County Road, Parklawn Drive.
25022 Nov 12-1952	"	city			Planning + zoning et al	466	414		Earl Drive changed to Lane, Paris mt. Sp.
25430 " 17-1952	"	county			Sole Bridges Hopkins	467	11		Road on Street, Bridges
25637 " 19-1952	"	city			E. E. Stone, Jr. et al	467	118	1.0	acres Bates Sp. Harrison Circle, Paris mt. Sp.
26025 " 24-1952	"	county			L. B. Garrison, et al	467	247		Abelia Road, Beal.
26859 " 10-4-1952	"	county			Sola V. Mullinax, et al	468	29		Int. streets or roadways on certain plot of S. E. Mullinax Estate, which Spqr. Sp.
27197 " 1-1952	"				" " " "	"	"		
27197 " 1-1952	"	Home Builders, Inc.			H. E. Tripp	468	149		Lot 114 Stephens Lane, City

INDIRECT or GRANTEE Index to Deeds — Greenville County, S. C.

Cott Family Name Index No. 75
Copyright 1949

To locate names, open at SURNAME INITIAL TAB and refer to Buff Sub-Index sheet for page reference.

Made by The Cott Index Company, Columbus, Ohio
Sold by Walker, Evans & Cogswell Co., Charleston, S. C.

(2)

FILE NUMBER	GRANTEES FAMILY NAMES	GIVEN NAMES ABCDEFGHIJ	GIVEN NAMES JKLMNO	GIVEN NAMES PQRSTUVWXYZ	GRANTORS	BOOK	PAGE	No. of Acres	BRIEF DESCRIPTION, LOCATION, ETC. (Not Warranted)
DATE OF RECORD									
27246 Dec. 12, 1952	Greenville				J. K. Bates, et al	468	193		Drive, University Heights, Lot 80 Blk. 2, Drayton, City
27514 " 12, 1952	"				Secretary of State	468	294		Increase of Capital Stock, Sausage Heights, Paris Mt. Sp.
27658 " 15, 1952	"				Ben F. Perry	468	351		A 30 ft. road (Langston Drive) Chick Spgs. Sp.
28594 " 29, 1952	"				James M. Brain	469	225		25 ft. strip for road purposes (purpose) Chick Spgs. Sp.
379 Jan. 6, 1953	"				Wm. S. Edwards	469	496		Lot on Edwards Rd. (for road) Cleveland Terrace.
1200 " 16, 1953	"				First Natl. Bank, et al	470	237		Lot 25 McDaniel Ave. map 2 Subd. # 10, near Greenville
1349 " 19, 1953	"				Local Home Builders, Co., Inc.	470	329		All streets + roads, Cordell Calkoun St.
2810 Feb. 5, 1953	"				Petroleum Boyer C. Lanse, et al	471	473		Option Lot Pendleton St. + Charter.
2653 " 16, 1953	"				Secretary of State	472	297		
4585 " 26, 1953	"				Company Television	"	"	"	Amendment of Charter, University Heights.
4905 Mch. 3, 1953	"				J. K. Bates, et al	473	401		Lot 75 Blk. 2 Drayton Dr University Heights City,
5097 " 4, 1953	"				Mrs. Louise S. Robinson	473	468		Lot 39, Patterson Drive, Heights, Knott Sp.
5235 " 6, 1953	"				L. M. Mahon	473	518		Lot Perry Court, Roseman (Wallace St.) near Greenville.
5236 " 6, 1953	"				Ex. et al Ben G. Mayfield,	473	517		Strip for street purpose on Wilbert Rd. Butler Sp.
5233 " 6, 1953	"				John J. Gilbert, et al	473	542		Strip for road purpose
5232 " 6, 1953	"				J. A. Durham, et al	473	521		Strip Chick Spgs.

INDIRECT or GRANTEE Index to Deeds — Greenville County, S. C.

21
(7)

REG. U. S. PAT. OFFICE *Chas. McCott* County Indexes Since 1888
An Identifying Trade Mark

To locate names, open at SURNAME INITIAL TAB and refer to Buff Sub-Index sheet for page reference.

Cott Family Name Index No. 75
Copyright 1949

FILE NUMBER DATE OF RECORD	GRANTEES FAMILY NAMES	GIVEN NAMES ABCDEFGHIJ	GIVEN NAMES JKLMNOPQ	GIVEN NAMES RSTUVWXYZ	GRANTORS	BOOK	PAGE	No. of Acres	BRIEF DESCRIPTION, LOCATION, ETC. (Not Warranted)
5234 Mch. 6-1953	Greenville	County			M. A. Jare	473	523		Marion Grove. Deed for Street Purpose Part 2p.
5231 " 6-1953	"	"			Lillie Gay Thompson	473	537		Lot Gilman ave. Saluda Sp.
5237 " 6-1953	"	"			John F. Ayers, et al	473	533		Strip for road purpose Paris mt. Gardens.
5671 " 11-1953	"	"			H. H. Perkins	474	113		Wolman Court + Coke St.
6146 " 18-1953	"	"	Colored Fair Ass'n.		Sec. of State	474	384		Certificate of Incorporation
6375 " 20-1953	"	"	Petroleum Co.		R. L. Henderson	474	467		Contract
6375 " 20-1953	"	"	Petroleum Co.		H. A. Roberts	474	465		Contract
6774 " 25-1953	"	City			Sarah C. Hestervelt ^{et al}	475	92		Laurens St. City. Strip for alley, near N.
6772 " 1953	"	"			Peoples Natl. Bank	475	83		Ant. Lot West Coffee St. City
8516 " 11-1953	"	"			William R. Keller	476	317		Contract. view drive, University Heights, Lot 40 + Part Lot 41, Bates, Northside Gardens.
8423 " 14-1953	"	Home Builders, Inc.			Louise S. Robinson	476	280		Lot 30 Lullwater Road, rd. Plat 4 Camille Park.
8748 " 17-1953	"	"	"	"	Elizabeth B. Fuller ^{et al}	476	451		Part Lot 129, Early Bridge,
9113 " 22-1953	"	County			W. R. Cordell	477	25		strips Tuskegee ave. + Quarter Court, Carver Park, also Int. strips Carter St.
9290 " 23-1953	"	City			Caine Realty + Mort- gage Co.	477	53		
"	"	"			" " " "	477	53		
9289 " 23-1953	"	"			S. C. Fleming, et al	477	51		Agreement.

INDIRECT or GRANTEE Index to Deeds — Greenville County, S. C.

Cott Family Name Index No. 75
Copyright 1949

To locate names, open at SURNAME INITIAL TAB and refer to Buff Sub-Index sheet for page reference.

Made by The Cott Index Company, Columbus, Ohio
Sold by Walker, Evans & Cogswell Co., Charleston, S. C.

FILE NUMBER	GRANTEES FAMILY NAMES	GIVEN NAMES ABCDEFGH	GIVEN NAMES IJKLMNO	GIVEN NAMES PQRSTUWXYZ	GRANTORS	BOOK	PAGE	No. of Acres	BRIEF DESCRIPTION, LOCATION, ETC. (Not Warranted)
DATE OF RECORD									
9291 Apr. 23-1953	Greenville	City			Commission, Greenville, S.C. Planning & Zoning Company	477	54		Drive from Drayton Drive. Changing name to Twinbrook Paris mountain
9719 " 29-1953	"	"			Television Sertile Broadcasting Company	477	261		Lease + contract Lot on Drive, Isaqueena Park
9963 May 1-1953	"	Home Builders	Inc.		Central Realty Corp. Company	477	309		Lots 147 + 148 Dupont Sts - City
10397 " 7-1953	"	"			Petroleum Juliet Jones, et al	478	12		Lot cor. Augusta + Mc Kay
10478 " 8-1953	"	City			A. J. Ballentine, Jr.	478	62		2" water main on mount. Vista on
10626 " 9-1953	"	County			William R. Simmons	478	106		Strip near Mauldin, Austin Pinehurst, Chick Spgs. Sp.
10693 " 11-1953	"	"			D. E. Holton	478	147		Lot 26, Blk. A, Hale Drive
12068 " 28-1953	"	"		et al	H. B. McKay, et al	479	130		Lot North Side Laurens Road.
" " 21 "	"	City		et al	" " " "	479	130		
12454 June 2-1953	"	City		et al	Company Petroleum J. H. Hill, et al	479	311		Lease 3.03 acres Anderson Rd
12527 " 3-1953	"	City			J. B. Spiggins Grille Co.	479	343		Agreement
18713 " 5-1953	"	County			School Dist. no. 5204 Company, Inc. Petroleum	479	411		St. Arlington Heights Lots 2, 3, 4, 5 + 6 Pendleton
13404 " 15-1953	"	"			Guy B. Foster + W.	480	139		Lease Agreement Eptm. Clevecland Sp. also triangular
13917 " 22-1953	"	"		Girl Scouts, Inc.	J. L. Johnson, Ind.	480	350	25	acres Girl Scout Rd. or near Jamison Road
14230 " 24-1953	"	City			V. D. Ramsey, Sr.	480	417		8" terra cotta sewer
14763 July 1-1953	"	"			R. E. Hughes	481	117		Strip Roosevelt

21

(X)

INDIRECT or GRANTEE Index to Deeds - Greenville County, S. C.

REG. U. S. PAT. OFFICE *Chas. McCall* County Indexes Since 1888 An Identifying Trade Mark

To locate names, open at SURNAME INITIAL TAB and refer to Buff Sub-Index sheet for page reference.

Cott Family Name Index No. 75 Copyright 1949

FILE NUMBER DATE OF RECORD	GRANTEES FAMILY NAMES	GIVEN NAMES ABCDEFGH	GIVEN NAMES IJKLMNO	GIVEN NAMES PQRSTUVWXYZ	GRANTORS	BOOK	PAGE	No. of Acres	BRIEF DESCRIPTION, LOCATION, ETC. (Not Warranted)
14762 July 1-1953	Greenville	city			Mamie Walker, et al	481	116		Strip Sumlar Dr. City
14981 " 3-1953	"	"			Northgate Baptist Church	481	174		Strip Summit Dr. for Street
" " "	"	"			Lois M. Wilson Church	481	175		" " " " "
" " "	"	"			Northside Methodist	481	176		" " " " "
" " "	"	"			Miriam J. Lee	481	177		" " " " "
" " "	"	"			Lois M. Wilson	481	178		" " " " "
" " "	"	"			Estelle A. Foster, et al	481	179		" " " " "
" " "	"	"			Audry N. Hawkins	481	180		" " " " "
" " "	"	"			Walter M. Gilliland	481	181		" " " " "
" " "	"	"			James H. Tribble, et al	481	182		" " " " "
" " "	"	"			E. H. Henley	481	183		" " " " "
" " "	"	"			Walter E. Millimon, Jr.	481	184		" " " " "
" " "	"	"			Mrs. May H. Powell	481	185		" " " " "
" " "	"	"			Benson L. Parrish	481	186		" " " " "
" " "	"	"			Ernest Pittman	481	187		" " " " "
" " "	"	"			J. P. Bagwell	481	188		" " " " "

INDIRECT or GRANTEE Index to Deeds — Greenville County, S. C.

21
(4)

Cott Family Name Index No. 75
Copyright 1949

To locate names, open at SURNAME INITIAL TAB and refer
to Buff Sub-Index sheet for page reference.


Made by The Cott Index Company, Columbus, Ohio
Sold by Walker, Evans & Cogswell Co., Charleston, S. C.

FILE NUMBER	DATE OF RECORD	GRANTEES FAMILY NAMES	GIVEN NAMES ABCDEFGH	GIVEN NAMES IJKLMNO	GIVEN NAMES PQRSTUVWXYZ	GRANTORS	BOOK	PAGE	No. of Acres	BRIEF DESCRIPTION, LOCATION, ETC. (Not Warranted)
	14981 July 3, 1953	Greenville	city			Mildred J. Suddeth	481	189		Strip Summit Dr. for Streets
	" " "	"	"			E. A. Gilliam, jr.	481	190		" " " " "
	" " "	"	"			Merrell J. Bohm	481	191		" " " " "
	" " "	"	"			Charles Sterling	481	192		" " " " "
	" " "	"	"			Joseph D. Gibson, et al	481	193		" " " " "
	" " "	"	"			William Bentley Kins	481	194		" " " " "
	" " "	"	"			Justin G. Meyers	481	195		" " " " "
	" " "	"	"			L. R. Borders	481	197		" " " " "
	" " "	"	"			Frank Mims	481	196		" " " " "
	" " "	"	"			Robert G. Bramble	481	198		" " " " "
	" " "	"	"			Benjamin F. Perry	481	199		" " " " "
	" " "	"	"			Roy W. Whitaker, jr.	481	200		" " " " "
	" " "	"	"			H. A. Henderson, et al	481	201		" " " " "
	" " "	"	"			Isabell Jackson	481	202		" " " " "
	" " "	"	"			Dorothy G. Joyce, et al	481	203		" " " " "
	" " "	"	"			Percy Hagan	481	204		" " " " "

INDIRECT or GRANTEE Index to Deeds — Greenville County, S. C.

21
(3)

REG. U. S. PAT. OFFICE *Chas. McCall* County Indexes Since 1888
An Identifying Trade Mark

 To locate names, open at SURNAME INITIAL TAB and refer to Buff Sub-Index sheet for page reference.

Cott Family Name Index No. 75
Copyright 1949

FILE NUMBER DATE OF RECORD	GRANTEES FAMILY NAMES	GIVEN NAMES ABCDEFGHIH	GIVEN NAMES IJKLMNO	GIVEN NAMES PQRSTUVWXYZ	GRANTORS	BOOK	PAGE	No. of Acres	BRIEF DESCRIPTION, LOCATION, ETC. (Not Warranted)
14981 July 3-1953	Greenville	city			G. W. Wallace, Jr.	481	205		Strip Summit Dr. for Street
" " "	"	"			H. F. Hughes	481	206		" " " "
" " "	"	"			Vernon Arvey, McJunkin	481	207		" " " "
" " "	"	"			Amy S. Hodson	481	208		" " " "
" " "	"	"			John A. Craig, Jr.	481	209		" " " "
" " "	"	"			Norman J. Harner, Jr.	481	210		" " " "
" " "	"	"			William Goldsmith Duke	481	211		" " " "
" " "	"	"			Douglas A. Smith	481	212		" " " "
" " "	"	"			H. L. Hopkins, et al	481	213		" " " "
15111 7-1953	"	Home Builders, Inc.			Ralph H. Askins et al	481	283		Lullwater Rd. Northside Gardens
15502 11-1953	"	city			" Co.				Lot 26 cor. Primrose Lane + Pleasant Valley.
15875 16-1953	"	"			The Robert A. Woodside	481	435		Streets, Drives or Stays
15875 16-1953	"	"			Virginia M. Willis	482	97		Right-of-Way Agreement
15875 16-1953	"	"			Church Northgate Baptist	482	104		Strip to widen Summit Dr.
15875 16-1953	"	"			Virgil Abrams	482	105		Strip " " " "
" " "	"	"			Herbert Syracuse	482	106		" " " "
" " "	"	"			Charles H. Cornish	482	107		" " " "

INDIRECT or GRANTEE Index to Deeds - Greenville County, S. C.

Cott Family Name Index No. 75
Copyright 1949

To locate names, open at SURNAME INITIAL TAB and refer to Buff Sub-Index sheet for page reference.

Made by The Cott Index Company, Columbus, Ohio
Sold by Walker, Evans & Cogswell Co., Charleston, S. C.

FILE NUMBER	GRANTEES FAMILY NAMES	GIVEN NAMES ABCDEFGH	GIVEN NAMES IJKLMNO	GIVEN NAMES PQRSTUVWXYZ	GRANTORS	BOOK	PAGE	No. of Acres	BRIEF DESCRIPTION, LOCATION, ETC. (Not Warranted)
DATE OF RECORD									
15875 July 16-1953	Greenville	city			H. C. Kemp	482	108		Strip to widen Summit Dr.
" " " 16314	"	"			Shelby M. Yount	482	111		" " " " "
" 22-1953 16315	"	"			James H. Tucker, et al	482	274		" Summit Dr. for St.
" 22-1953 16312	"	"			Charles J. Gentry	482	267		" " " " "
" 22-1953 16313	"	"			H. E. Barton, et al	482	265		" " " " "
" 22-1953 16511	"	"			D. C. Ragan	482	273		" " " " "
" 24-1953 17249	"	County			Jennie C. Whitmire	482	326		alternate Rte #13 - also another road, Road & Street near U. S. Hwy.
Aug 3-1953 17250	"	city			Myrtle J. Gossett	483	58		Strip Summit Dr. for St.
" 3-1953 17251	"	"			Northgate Baptist Church	483	57		" " " " "
" 3-1953 17432	"	"			Greenville School Dist #520	483	59		" " " " "
" 6-1953 17713	"	County	Farm Bureau		Secretary of State	483	211		Certificate of Incorporation for widening Summit Drive.
" 10-1953 17708	"	city			Milo B. Martin, et al	483	302		Quitclaim Int. Part Lot 4 St. Mark 1, city.
" 10-1953 18114	"	"		Motors, Inc., et al	John B. League	483	291		Lease Lot Rutherford for Street.
Aug 14-1953 19293	"	city of			Ruth B. Landing, et al	483	533		Strip Summit Drive,
" 17-1953 19207	"	"			Lillian B. McKinney	484	61		" " " " "
" 28-1953	"	"			Bew L. Jolly	484	452		Strip Summit Dr.

21
(2B)

INDIRECT or GRANTEE Index to Deeds - Greenville County, S. C.

REG. U. S. PAT. OFFICE *Chas McCott* County Indexes Since 1888
An Identifying Trade Mark

To locate names, open at SURNAME INITIAL TAB and refer to Buff Sub-Index sheet for page reference.

Cott Family Name Index No. 75
Copyright 1949

FILE NUMBER DATE OF RECORD	GRANTEES FAMILY NAMES	GIVEN NAMES ABCDEFGHIJ	GIVEN NAMES JKLMNOPQ	GIVEN NAMES RSTUVWXYZ	GRANTORS	BOOK	PAGE	No. of Acres	BRIEF DESCRIPTION, LOCATION, ETC. (Not Warranted)
19208 Aug. 28-1953	Greenville	city			Avery Lucas, et al	484	450		Strip Summit Dr. for St. Brookdale ave. Knob Hill.
19206 " 28-1953	"	"			E. B. Hillis, Jr. Admin.	484	453		Strip Dakota ave. + Strip for St.
19464 Sep. 1-1953	"	"			Carl A. Devane,	485	17		Strip Summit Dr. East Lake.
19499 " 2-1953	"	Home Builders, Inc.			Charles E. Mason	485	62		Lot 45 East Circle ave. for Street Purpose
19763 " 4-1953	"	County			M. H. Fore	485	97		Streets on Skynette Estate
19764 " 4-1953	"	"			Paul L. Fisher, et al	485	98		Tract Paris mt. Sp.
19768 " 4-1953	"	"			Betty Rawlings, De Mint	485	99		Strip cov. Hampton Circle + Bergundy Dr. Strip Bergundy Drive + Strip Stratton Dr.
19767 " 4-1953	"	"			J. H. Garrett, et al	485	100		Strip on Skelton Rd Jones Prop. Paris mts. Sp.
19769 " 4-1953	"	"			Bruce Powell	485	101		Southern part Lot 10 R. H. Walker in Lakewood.
19766 " 4-1953	"	"			Stanley D. Brown, et al	485	102		Streets, roadways + side ave., Ocean Dr. + Rocky Knoll Dr. + 3 strips known as maulflower, Horse Rd. Paris mt. Sp.
19765 " 4-1953	"	"			A. C. Mann	485	103		Lot cov. unnamed St. + White an unnamed St. Paris mt. Sp.
19771 " 4-1953	"	"			B. E. Huff	485	105		Lot cov. White Horse Rd. + Drive Piney mountain.
19772 " 4-1953	"	"			R. H. Jones	485	106		Rt 1st or Easement, View Point Rd. to Halliday Rd. Chick Spg. Sp.
19775 " 4-1953	"	"			Jos L. Clement	485	107		Road from Brushy Creek
19773 " 4-1953	"	"			John H. Greer	485	110		

INDIRECT or GRANTEE Index to Deeds — Greenville County, S. C.

21
(2 C)

Cott Family Name Index No. 75
Copyright 1949

To locate names, open at SURNAME INITIAL TAB and refer
to Buff Sub-Index sheet for page reference.

Made by The Cott Index Company, Columbus, Ohio
Sold by Walker, Evans & Cogswell Co., Charleston, S. C.

FILE NUMBER	GRANTEES FAMILY NAMES	GIVEN NAMES ABCDEFGH	GIVEN NAMES IJKLMNO	GIVEN NAMES PQRSTUVWXYZ	GRANTORS	BOOK	PAGE	No. of Acres	BRIEF DESCRIPTION, LOCATION, ETC. (Not Warranted)
DATE OF RECORD									
19774 Sep 4 1953	Greenville	County			L. E. Lloyd	485	127		Strip Range View Circle, Strip Peach Lane + Strip Patricia Ave. White Horse Weights for road purposes Mill Rd. for road purposes 2 strips north of Parkers Horse Rd. + an undamed St. Summit, Southern Part Lot 1, Cor. White Squallens Park Lot 164, Kirkwood Lane Sigs. Sp. 7 Lot 205, U. S. Hwy. 29, which
" 19762	"	"			" " "	"	"		
" 4-1953 19770	"	"			Eston L. Rodgers	485	163		
" 4-1953 21013	"	"			Bannie Aiken, et al	485	199		
" 22-1953 21898	"	Home Builders, Inc.			Central Realty Corp.	486	161		
Oct 5 1953 21960	"	Auto Sales, Inc.			N. L. Langston	486	456		
" 6-1953 22092	"	Material Dealers Association Area Retail Building,			Secretary of State	486	506		Certificate of Incorporation
" 8-1953 22155	"	City			Mabel K. Graham	487	12		Strip Summit Drive, City Eisenhower ave. City
" 8-1953 22663	"	"			Sam R. Zimmerman	487	101		Strip for widening,
" 16-1953 22978	"	Amvets Post no. 11			Secretary of state	487	215		Certificate of Incorporation Squallens Park.
" 20-1953 23528	"	Home Builders, Inc.			Central Realty Corp.	487	355		Lot 146, Kirkwood Lane,
" 28-1953 23528	"	County			George A. Mullinnis	488	15		26 foot strip near Renfro Hill Court + Wood Haven Rd.
" 28-1953 23528	"	"			E. L. Harrell, jr. et al	488	20		Roadway known as Valley Ave. (Base of Cold U.S. Hwy. 29) Strip known as Cedar Jews Mt.
" 28-1953 23544	"	"			G. J. Thompson	488	19		
" 28-1953 23528	"	"			Lake Forest, Inc.	488	53		Ant road sec. 1, Lake
" 28-1953	"	"			H. S. Garrison	488	17		36 ft road way.

21
(29)

INDIRECT or GRANTEE Index to Deeds - Greenville County, S. C.

REG. U. S. PAT. OFFICE *Chas. McCall* County Indexes Since 1888
An Identifying Trade Mark

To locate names, open at SURNAME INITIAL TAB and refer to Buff Sub-Index sheet for page reference.

Cott Family Name Index No. 75
Copyright 1949

FILE NUMBER DATE OF RECORD	GRANTEES FAMILY NAMES	GIVEN NAMES ABCDEFGHIJ	GIVEN NAMES JKLMNO	GIVEN NAMES PQRSTUVWXYZ	GRANTORS	BOOK	PAGE	No. of Acres	BRIEF DESCRIPTION, LOCATION, ETC. (Not Warranted)
23528 Oct. 28-1953	Greenville	County			<i>et al</i> William L. Arsham, Jr.	488	18		as Arsham Park, near Soille all streets + roads on plat known Forest Subd.
23544 " 28-1953	"	"			Ruth M. Greck, <i>et al</i>	488	16		Int. roads Sec. 1, Lake Lake av. off which Spgs. Rd. Right of Way deed, twin + sewer lines + easements rights Strip, Knollwood, Int. water (Drayton Drive) University Heights Lot 140, Twinbrook Lake, + utilities.
24048 Nov. 4-1953	"	City			J. L. Stone, <i>et al</i> + Jr. <i>et al</i>	488	223		Prop. for Park + Park St. for street purposes. Property of Lake St. + Fleming balloon St. and 5 city Lot cov. Pendleton + South Cannon St. and 4 city lot near cov. Pendleton + South + Right of Way deed + Easement to,
24049 " 4-1953	"	"			Annie L. Jenkinson, <i>Sub.</i>	488	235		Cancellation of Charter Agreement <i>heights, city</i> Cedmore Rd. Hawthorne Lane Langley Lots 72, 73, 74 + Out lot 75, <i>city</i>
24350 " 7-1953	"	Home Builders, Inc.			Blauche Allen, <i>et al</i>	488	358		Lot + Dellwood Drive, <i>city</i>
24851 " 14-1953	"	City			Sam R. Zimmerman	488	519		Agreement. 3 streets Pine Brook Extn. Brook, 4 streets Pine Brook Develop. + new name of St. Rockwood Dr. Old name of St. - Jenkinson Blvd.
24851 " 14-1953	"	"			Sam R. Zimmerman <i>et al</i>	488	520		
24901 " 14-1953	"	"		Co. a corp. Petroleum	Horace W. Whitworth <i>et al</i>	488	516		
24894 " 14-1953	"	"		Co. a corp. Petroleum	J. Roy Corbett	488	535		
25199 " 18-1953	"	Caps, Inc.			Secretary of State Gina Railway Company, Charleston + Western Caro.,	489	137		
25622 " 24-1953	"	City			R. G. Beck, <i>et al</i>	489	339		
25619 " 1953	"	Home Builders, Inc.			W. W. Burgess	489	310		
25741 " 25-1953	"	Home Builders, Inc.			W. W. Burgess	489	353		
26507 Dec. 8-1953	"	City			Lewis Clays, Inc.	490	117		
27503 " 21-1953	"	County			H. J. Bidwell, <i>et al</i>	490	514		
27734 " 23-1953	"	City			Planning + zoning comm.	491	56		

INDIRECT or GRANTEE Index to Deeds — Greenville County, S. C.

Cott Family Name Index No. 75
Copyright 1949

To locate names, open at SURNAME INITIAL TAB and refer to Bufl Sub-Index sheet for page reference.

Made by The Cott Index Company, Columbus, Ohio
Sold by Walker, Evans & Cogswell Co., Charleston, S. C.

FILE NUMBER	GRANTEES FAMILY NAMES	GIVEN NAMES ABCDEFGH	GIVEN NAMES IJKLMNO	GIVEN NAMES PQRSTUVWXYZ	GRANTORS	BOOK	PAGE	No. of Acres	BRIEF DESCRIPTION, LOCATION, ETC. (Not Warranted)
DATE OF RECORD									
27736 Dec. 23-1953	Greenville	city			Martin St. Goldsmith	491	39		Lot 3, Overbrook Road, city
27736 " 23-1953	"	"			Nannie B. Long Bidwell	491	40		Lot 1, Overbrook Road, city
27737 " 23-1953	"	"			Nazel Wilson et al	491	41		Lot 2 Overbrook Road
27987 " 30-1953	"	"			Secretary of State	491	218		from Carolina Color Mill Fire Co. Amend. of Charter changing name
27 Jan. 2-1954	"	"	11-21-53 #30246	Cancelled Ollie Sumner Ruth Fire &	Piedmont Realty Corp.	491	261		Tracts N. Main St., West E. Wash. St. Int. Alley E. Wash. St., Tracts N. Wash. St., Int. Alley from Laurens St. to another 100 ft. alley, West Richardson St., West Laurens St., Lots southeast cor. S. Main + E. Broad Sts., subj. to Easements Reservations etc., Int. 12 ft. strip, Broad St., Lots E. Broad St., subj. to Easement for light + air on E. Broad St. + Int. Easement for light + air, Lots S. Main St., Lots Kauble St., West at Trade, Easement, Lots Echa Drive, Caesar's Head, subj. to Restrictions
" " "	"	"	"	"	"	"	"	"	S. G. Hwy. 291, city
" " "	"	"	"	"	"	"	"	"	Agreement of Lease, Tract
585 9-1954	"	"	"	Co. a corp. Petroleum	Sherwood Ins. a corp. Carolina Railway Co	491	530		Supplemental Agreement New name of St. Andrew St. Old name of St. Owell and Augusta Pl. + Nassie St. city
837 " 13-1954	"	"	"	"	Charleston + Western Commission	492	155		Lease Service Station + lot adv.
1239 " 18-1954	"	"	"	"	Planning + zoning	492	292		Seagulls Park
1552 " 21-1954	"	"	"	Co, Inc. Petroleum	Rainwood, Inc.	492	391		Lot 158 Kirkwood Ln
1816 " 25-1954	"	"	"	Name Builders, Inc.	G. E. Tripp	492	507		

INDIRECT or GRANTEE Index to Deeds — Greenville County, S. C.

21
(27)

REG. U. S. PAT. OFFICE *Chas. McCall* County Indexes Since 1888
An Identifying Trade Mark

To locate names, open at SURNAME INITIAL TAB and refer to Buff Sub-Index sheet for page reference.

Cott Family Name Index No. 75
Copyright 1949

FILE NUMBER DATE OF RECORD	GRANTEES FAMILY NAMES	GIVEN NAMES ABCDEFGH	GIVEN NAMES IJKLMNO	GIVEN NAMES PQRSTUVWXYZ	GRANTORS	BOOK	PAGE	No. of Acres	BRIEF DESCRIPTION, LOCATION, ETC. (Not Warranted)
2037 Jan. 28-1954	Greenville	County	School	Dist. # 520	Skillic Mosley	493	48		Int. Lot Skillic St. City.
2037 " 28-1954	"	"	"	"	Theodore Moseley	493	49		" " " " "
2037 " 28-1954	"	"	"	"	Henry Moseley	493	51		" " " " "
2037 " 28-1954	"	"	"	"	Susie M. Devore	493	73		" " " " "
2285 Feb. 1-1954	"	County			C. O. Vaughn	493	177		Acres (For Public Road) Strip Chasteen Drive, Maple, Part of Parkins Lake Develop.
2761 " 5-1954	"	"			John J. Douglas, et al	493	397		all streets + roads shown on, Grant Sp.
3352 " 13-1954	"	Home Builders,	Inc.		Marion Young, et al	494	66		Lot 54 Meadow Ave. Fairfield Dr. Lake Forest
3543 " 16-1954	"	"	"		R. H. Ogburn, et al	494	156		Lot 74, Sec. 1, Lake, Charter.
4053 " 22-1954	"	"	"	M ^{rs} An, Inc. (S. B) Thom Assn.	Secretary of State	494	354		Charter.
4206 " 24-1954	"	County American Legion Fair			Southern Railway Co	494	463		agreement.
4435 " 26-1954	"	City			Gordon H. Rose, et al	495	19		Easement + Release. Seagravena Park.
4603 Mch. 1-1954	"	Home Builders,	Inc.		Central Realty Corp.	495	57		Lot 159, Kirkwood Lane,
5190 " 6-1954	"	Airport Commission			V. D. Ramsler, Sr.	495	279		Right of Way. for road + sidewalk purposes.
5603 " 12-1954	"	County			W. D. Quinn, et al	495	460		Strip "D" St. + front line, Coleridge Terrace
5602 " 12-1954	"	"			Everette F. Hall, et al	495	463		Roadway, Cole Road Fairfield Rd. Grant Sp.
5605 " 12-1954	"	"			E. H. Gregory	495	475		Strip Langford Drive +

INDIRECT or GRANTEE Index to Deeds — Greenville County, S. C.

21
(22)

Cott Family Name Index No. 75
Copyright 1949

To locate names, open at SURNAME INITIAL TAB and refer to Buff Sub-Index sheet for page reference.

Made by The Cott Index Company, Columbus, Ohio
Sold by Walker, Evans & Cogswell Co., Charleston, S. C.

FILE NUMBER	GRANTEES FAMILY NAMES	GIVEN NAMES ABCDEFGH	GIVEN NAMES IJKLMNO	GIVEN NAMES PQRSTUWXYZ	GRANTORS	BOOK	PAGE	No. of Acres	BRIEF DESCRIPTION, LOCATION, ETC. (Not Warranted)
DATE OF RECORD									
5609 Mch. 12-1954	Greenville	County			B. P. Brenshaw	495	473		+ Skelome Rd. Strip on Street in front of court.
5604 " 12-1954	"	"			M. H. Fore	495	474		Streets Secs 1+2, Caroline Batts Sp.
5610 " 12-1954	"	"			Hester P. Duncan, et al	495	476		Strip for road purposes road purposes.
5606 " 12-1954	"	"			Louis C. Trammell	495	477		Lot Dannon Rd. for Edgewood Dr + Skelome Rd for rd.
5607 " 12-1954	"	"			E. H. Holden	495	478		Int. strips off Lots 2+3 Edgewood Dr. + Skelome rd. for road.
5608 " 12-1954	"	"			Sam Jubler, et al	495	479		Int. strips off Lots 2+3 ?
5611 " 12-1954	"	"			Juanita H. Patrick	495	485		All roadways on streets.
5946 " 16-1954	"	City			Dorothy Blair et al	496	118		Easement + Release.
6114 " 17-1954	"	"			Secretary of State	496	178		Charter.
6266 " 19-1954	"	"	11-21-55 #30246		"	496	248		"
6350 " 20-1954	"	County			Paramount Park, Inc.	496	247		Roads + Streets, Chestnut Hills Roadway, partly in State Sp. + Paris mt. Sp.
6661 " 24-1954	"	"			H. J. Moore, et al	496	378		Trust Long Forest Dr. to be known as
6662 " 24-1954	"	"			Queen Burns	496	383		Strip for Road, Paris mt. Sp.
6766 " 25-1954	"	Bottom Exchange, Inc.			Secretary of State	496	404		Charter
6847 " 26-1954	"	Home Builders, Inc.			Marie Lowery Kennedy	496	442		Sec. 1, Lake Forest Lot 75 Lake Fairfield Dr.
6944 " 27-1954	"	County			A. P. Luff	496	491	86.93 acres	Oaklawen Sp.

21
(2 #)

INDIRECT or GRANTEE Index to Deeds - Greenville County, S. C.

REG. U. S. PAT. OFFICE *Chas McCott* County Indexes Since 1888
An Identifying Trade Mark

To locate names, open at SURNAME INITIAL TAB and refer to Buff Sub-Index sheet for page reference.

Cott Family Name Index No. 75
Copyright 1949

FILE NUMBER DATE OF RECORD	GRANTEES FAMILY NAMES	GIVEN NAMES ABCDEFGHIJ	GIVEN NAMES KLMNO	GIVEN NAMES PQRSTUVWXYZ	GRANTORS	BOOK	PAGE	No. of Acres	BRIEF DESCRIPTION, LOCATION, ETC. (Not Warranted)
7489 Apr. 3. 1954	Greenville	County			H. H. Hendrix as Tr.	497	129		Strip Redwood Dr. (now Smythe St.) Riverside.
7784 " 7-1954	"	"			C. F. Haysworth, Jr.	497	288		Strip Part Belt Line Ave., River Falls, Cleveland Sp.
8171 " 12-1954	"	"	Council of Girl	Scouts, Inc.	Lucille Smith	497	451	18.76	acres on Gap Creek, near Belmont Heights-
8256 " 13-1954	"	County			Local Home Builders, etal	497	495		all Streets & Avenues, Subd. Butler Sp.
8467 " 15-1954	"	"			Lide L. Richbourg Jr.	498	24		Strip, morning side in Blended.
8580 " 16-1954	"	"			Am. R. Timmons,	498	42		All Streets & Roadways Berryhill Court, Sec. # 4 Lake
8580 " 16-1954	"	"			Lake Forest, Inc.	498	119		Int. Lots Hermitage Rd. & corner Lotus Court with Bellwood Dr.
8672 " 17-1954	"	City			J. C. Stone, etal	498	133		strip for street purposes to Inglewood.
8891 " 20-1954	"	Home Builders, Inc.			Hazel Lee Jenkinson etal	498	202		Lot 37, Sunset Drive, stock
9164 " 23-1954	"	Builders Supply Co.			Secretary of State	498	321		Increase of capital, line, on or near E. Tallulah Dr. City
9917 May 4 1954	"	City			E. C. Skells, etal	499	78		4 inch Terra batta Sewer
10222 " 7-1954	"	"			Emma C. Poay	499	175		Strip for Street Purposes.
10221 " 7-1954	"	"			Emma C. Poay	499	177		Strip for Street Purposes.
10220 " 7-1954	"	"			Wille County School Dist. # 520 Inc.	499	179		strip for street purposes. strip Old Augusta Rd. & Agreement
11264 " 22-1954	"	"			Lullwater Syndicate,	500	123		Easement, Bill of Sale Agreement.
11267 " 22-1954	"	"			Mary M. A. Apperson, etal	500	105		Right of Way & Easement

INDIRECT or GRANTEE Index to Deeds — Greenville County, S. C.

Cott Family Name Index No. 75
Copyright 1949

To locate names, open at SURNAME INITIAL TAB and refer
to Buff Sub-Index sheet for page reference.

Made by The Cott Index Company, Columbus, Ohio
Sold by Walker, Evans & Cogswell Co., Charleston, S. C.

FILE NUMBER	GRANTEES FAMILY NAMES	GIVEN NAMES ABCDEFGH	GIVEN NAMES IJKLMNO	GIVEN NAMES PQRSTUVWXYZ	GRANTORS	BOOK	PAGE	No. of Acres	BRIEF DESCRIPTION, LOCATION, ETC. (Not Warranted)
DATE OF RECORD									
11268 May 20, 1954	Greenville	city			Commission Planning & Zoning	500	125		Street name change improving Aberdeen Ave.
11858 " 27-1954	"	"			J. Ed. Dawson	500	340		Strip for widening + + improving Aberdeen ave.
11858 " 27-1954	"	"			H. B. Lewis	500	341		Strip for widening maintaining Aberdeen ave.
11858 " 27-1954	"	"			J. O. Lewis	500	342		Strip for widening + Subd. #2. Kantt Sp.
11879 " 27-1954	"	County			Lillie Cox Thompson	500	339		Strip Gilman ave. Greenfield Seagulls Park.
12293 June 2, 1954	"	Home Builders, Inc.			Central Realty Corp.	500	499		Lot 160 Kirkwood Lane Garden
12498 " 4-1954	"	County			Geo. et al The Hillside Norwood	501	27		All streets + Road north Becan Truss, Kantt Sp.
12498 " 4-1954	"	"			et al Betty M. Jackson	501	43		Strip Twin Springs Drive
12961 " 11-1954	"	city			Furman L. Smith	501	227		Strip Idlewood Dr.
12961 " 11-1954	"	"			Louisa M. Redfern	501	228		" " "
12961 " 11-1954	"	"			Walter J. Wester	501	229		" " "
12961 " 11-1954	"	"			H. J. Wakefield	501	230		" " "
12961 " 11-1954	"	"			Richard M. Trippe	501	231		University Park. Strip Stephens Lane
12961 " 11-1954	"	"			Loyd A. Jordan	501	232		University Park Strip Stephens Lane
12961 " 11-1954	"	"			L. V. Hudson, et al	501	233		University Park Strip Stephens Lane
12961 " 11-1954	"	"			Benjamin R. Murray	501	235		Strip Oakview Dr.

INDIRECT or GRANTEE Index to Deeds — Greenville County, S. C.

21
(2f)

REG. U. S. PAT. OFFICE *Chas McCott* County Indexes Since 1888
An Identifying Trade Mark

To locate names, open at SURNAME INITIAL TAB and refer to Buff Sub-Index sheet for page reference.

Cott Family Name Index No. 75
Copyright 1949

FILE NUMBER DATE OF RECORD	GRANTEES FAMILY NAMES	GIVEN NAMES ABCDEFGH	GIVEN NAMES IJKLMNO	GIVEN NAMES PQRSTUVWXYZ	GRANTORS	BOOK	PAGE	No. of Acres	BRIEF DESCRIPTION, LOCATION, ETC. (Not Warranted)
12961 June 11, 1954	Greenville	city			Frederick St. Andrea	501	236		Strip Oakview Dr.
12961 " 11, 1954	"	"			Don M. Franklin	501	237		" " "
12961 " 11, 1954	"	"			Berkowitz Mrs. Sydney (Ruth K.)	501	238		" " " "
13369 " 16, 1954	"				Marie Lowery Kennedy	501	370		Ave. Lake Forest. Lot 49, Sec. 1, Tranquil,
13840 June 23, 1954	"	Home Builders, Inc.			Secretary Dept. of State	502	76		Charter E. Boyce St. Main, East Washington, N. Brown & Parcel 14.5 in Blk. bounded by "
13835 " 23, 1954	"			News-Piedmont Co., a corp.	E. Annan, master	502	41		Ave. Eastlake. Part Lots 13 & 14, East Circle Knollwood.
13949 " 24, 1954	"	Home Builders, Inc.			Romayne Barnes et al (Ind. + Trs.)	502	98		Lot 10 Seminole Dr.
13950 " 24, 1954	"	"		"	Hazel Lee Jensen	502	372		
14235 " 28, 1954	"	city			Furman E. Smith, et al	502	505		Strip Northwood ave.
14236 " 28, 1954	"	"			Amelane E. Gibson	502	509		" " "
14240 " 28, 1954	"	"			J. E. Stone, et al	502	515		" " "
14234 " 28, 1954	"	"			J. E. Stone	502	509		" " "
14402 " 29, 1954	"			Lumber Co.	Doris S. Nilson, et al	503	17		Lot East Broad St. City
14403 " 29, 1954	"	"		"	" " " "	503	21		1/2 part. Lot Broad St. City
15427 July 13, 1954	"	Insurance Agency, Inc			Secretary of State	503	483		Charter - Amendment of charter changing name to Local Ins. Agency, Inc.
15428 " 13, 1954	"	"		Inc.	" " " "	503	484		

INDIRECT or GRANTEE Index to Deeds — Greenville County, S. C.

Cott Family Name Index No. 75
Copyright, 1949

To locate names, open at SURNAME INITIAL TAB and refer to Buff Sub-Index sheet for page reference.

Made by The Cott Index Company, Columbus, Ohio
Sold by Walker, Evans & Cogswell Co., Charleston, S. C.

21

(2 K)

FILE NUMBER	DATE OF RECORD	GRANTEES FAMILY NAMES	GIVEN NAMES ABCDEFGH	GIVEN NAMES IJKLMNO	GIVEN NAMES PQRSTUWXYZ	GRANTORS	BOOK	PAGE	No. of Acres	BRIEF DESCRIPTION, LOCATION, ETC. (Not Warranted)
15494	July 13, 1954	Greenville	United Commercial Trav. Exec. Com. Council No 444 of the County			Plowden Mary Frances Mc Connell,	503	499	4.70	also Easment across Butler Sp-
16205	" 21, 1954	"	County			Edmund Mosteller,	504	294		2 Acres on Streets
16670	" 27, 1954	"	City			Lion Plaza, Inc.	504	527		Lion Plaza, Inc. 2 Lots, West Plaza - South Plaza,
16739	" 28, 1954	"	Motor Boat Club Inc.			Secretary of State	505	4		Increase of Capital stock -
17556	Aug 6, 1954	"	Concrete Company			Reconstruction Finance Corp.	505	365	36.11	acres, less strip, North Sp-
17827	Aug 10, 1954	"	City			J. C. Stone	505	491		2 Strips, Summit Dr. - City
17828	" 10, 1954	"	"			J. C. Stone, et al	505	469		Strip to widen Summit Dr. which Spgs. Sp.
18194	" 12, 1954	"	County			R. E. Collins, et al	506	75		2 Strips near Miller,
18619	Aug 18, 1954	"	City			Erlene J. O'Mall	506	279		Strip Summit Dr.
18620	" 18, 1954	"	"			Poinsett Apartments, Inc.	506	311		Strip Summit Dr.
18639	" 18, 1954	"	Home Builders, Inc.			Harold Ogburn	506	271		Seg 80, Lake Forest Subd. Lot 103, Berryhill Rd
18640	" 18, 1954	"	"			Central Realty Corp.	506	291		Seaqueena Park - Lot 161, Kirkwood Lane.
18877	" 21, 1954	"	City			Esso Standard Oil Co. Construction & Supply Co	506	379		North main st. Lot cor. West Stone ave. +
19000	Aug 23, 1954	"	Auto Sales, Inc.			Myatt + Forrester	506	446		Prop. in Grove Sp. Forest -
18997	" 23, 1954	"	"			Harold B. McKinney	506	448		Lot 83, Don Dr. Sherwood
19891	Sep 3, 1954	"	County			Leslie + Shaw, Inc.	507	255		Surman Heights Streets on Roadways

21
(22)

INDIRECT or GRANTEE Index to Deeds — Greenville County, S. C.

REG. U. S. PAT. OFFICE *Chas. McCott* County Indexes Since 1888
An Identifying Trade Mark

To locate names, open at SURNAME INITIAL TAB and refer to Buff Sub-Index sheet for page reference.

Cott Family Name Index No. 75
Copyright 1949

FILE NUMBER DATE OF RECORD	GRANTEES FAMILY NAMES	GIVEN NAMES ABCDEFGH	GIVEN NAMES IJKLMNO	GIVEN NAMES PQRSTUVWXYZ	GRANTORS	BOOK	PAGE	No. of Acres	BRIEF DESCRIPTION, LOCATION, ETC. (Not Warranted)
19891 Sep 3 1954	Greenville	County			Williams R. Timmons, Jr.	507	258		Strip, McSwain Gardens, Int. Part Drive, Street & section
19891 3 1954	"	"			Walter J. Larr	507	259		Leland Lirale in Berea map of Biltmore, Grant Sp. Streets or Roadways on
19891 3 1954	"	"			E. B. Hillis, Jr.	507	260		Gardens, Butler Sp. Int. Streets & Strip, McSwain
19891 3 1954	"	"			Sarah C. McSwain	507	261		Strip Butler Sp.
19905 3 1954	"	"			Zurman C. Smith, et al	507	264		Strip Morningdale Subd. & Springview
19905 3 1954	"	"			A. L. Beam	507	266		Streets & Roadways, in
19905 3 1954	"	"			Effie C. Berry	507	268		Parcels or Strips
19891 3 1954	"	"			Derby Heights, Inc.	507	297		Int. Subd. also strip lying between
20617 13 1954	"	"			Lake Forest, Inc.	508	21		Int. all streets & Roadways Sec. III, Lake
20809 14 1954	"	"			Piedmont Paint Mfg. Co.	508	57		Parcel C.
28809 14 1954	"	"			Francis M. Nipp	508	93		Int. Parcel B
21182 18 1954	"	City			Erley Lumber Co., Inc.	508	317		+ Brookdale Ave. Pleasant View Subd. R/R & Strips, Yellow Springs Dr.
21213 20 1954	"	Builders Supply Company			McKoy-Nelgerson Co.	508	349		Lot Helborn St. City
22159 29 1954	"	City			Planning & Zoning Commission	509	172		Street name changes
22704 Oct 6 1954	"	County			J. F. Blackmon	509	422		Sunset Dr.
22705 6 1954	"	"			J. F. Blackmon	509	445		Lot, Cor. Louise Rd. + Donaldson Air Force Base.
22117 Feb 29 1954	"	Home Builders, Inc.			Hazel Lee Jenkinson	509	170		Sunset Drive near Knalwood Lot 24, Sunset Dr.

INDIRECT or GRANTEE Index to Deeds — Greenville County, S. C.

Cott Family Name Index No. 75
Copyright 1949

To locate names, open at SURNAME INITIAL TAB and refer to Buff Sub-Index sheet for page reference.

Made by The Cott Index Company, Columbus, Ohio
Sold by Walker, Evans & Cogswell Co., Charleston, S. C.

21

(2 M)

FILE NUMBER	DATE OF RECORD	GRANTEES FAMILY NAMES	GIVEN NAMES ABCDEFGH	GIVEN NAMES IJKLMNO	GIVEN NAMES PQRSTUVWXYZ	GRANTORS	BOOK	PAGE	No. of Acres	BRIEF DESCRIPTION, LOCATION, ETC. (Not Warranted)
22706	Oct. 6, 1954	Greenville	County			L. C. Harrison, et al	509	451		Abelia Road. Paris mt. Sp
22803	" 6, 1954	"	"			Miss Mill, a corp.	509	396		Portion of Sherwin St. Unnamed 40 ft. St. + of Sherwin St.
22802	" 6, 1954	"	"			J. P. Stevens + Co., Inc.	509	441		Unnamed 40 ft. St. + Portion North, Meadow Heights.
23724	" 16, 1954	"		Home Builders, Inc.		More, Inc.	510	257		Lot 13 Cool Springs Dr. Sunny acre, near Dav. Post
23954	" 19, 1954	"		County		L. H. Jankersley (now Balvester McKimney Billups)	510	351		Stripes for Road Purposes Mayfair Estates, Check Spgs Sp
24560	" 26, 1954	"		Auto Sales, Inc.		Balvester McKimney Brooke	510	550		Lots 13+14, Blk 7, Tiffany Wd. Street Purposes.
24470	" 26, 1954	"		City		J. C. Stone, et al	510	549		Lot on Ruddy River for Purposes
24468	"	"		"		Gull-Northern Ry. Co	511	41		Lot Ruddy River for Street
25425	Nov. 5, 1954	"		Home Builders, Inc.		Leslie + Shaw, Inc. et al	511	406		Lot 1, Webster Rd - City
25922	" 10, 1954	"		City		Ernest G. Howard.	512	61		agreement - Water Oak Dr. Butler Sp.
26051	" 12, 1954	"		County		D. H. Bagwell	512	104		2 Stripes - Silver Lane Dr. +
26044	" 12, 1954	"		Home Builders, Inc.		May S. Helsh	512	143		Lot 39 Sellowood Dr. Bryce Springs ea. in city.
26157	" 13, 1954	"		City		James F. Finley	512	174		Release covering lot south side of East North Street in city.
26135	" 13, 1954	"		"		J. A. Putman	512	173		Release covering lot Stone Dr. - By-Pass Bryce Springs ea. + Charlotte St. City
26157	" 13, 1954	"		"		Charles S. Belue	512	172		Release covering lot south west cor! + Dolphin St. Greenfielde
26584	" 18, 1954	"		County		Lillie Cox Thompson	512	373		Stripes known as Kelman

INDIRECT or GRANTEE Index to Deeds — Greenville County, S. C.

21
(27)

REG. U. S. PAT. OFFICE *Chas. McCall* County Indexes Since 1888
An Identifying Trade Mark

To locate names, open at SURNAME INITIAL TAB and refer to Buff Sub-Index sheet for page reference.

Cott Family Name Index No. 75
Copyright 1949

FILE NUMBER DATE OF RECORD	GRANTEES FAMILY NAMES	GIVEN NAMES ABCDEFGHIJ	GIVEN NAMES JKLMNOPQ	GIVEN NAMES RSTUVWXYZ	GRANTORS	BOOK	PAGE	No. of Acres	BRIEF DESCRIPTION, LOCATION, ETC. (Not Warranted)
26647 Nov. 19, 1954	Greenville			<i>Inc.</i> Properties	Pearl Putman	512	383		Heights #1 Lat 51, Michalton ave, Thomas B. Cooper Prop. Austin Ga.
27655 Dec. 2, 1954	"	Auto Sales, Inc.			Thomas B. Cooper	513	245		Lots 24, 25, 26, 27, 28 + 30 of an Travelers Rest
27952 Dec. 6, 1954	"	County			J. Edgar Smith, et al	513	339		Part Lot 5, Smith Estate, Rest purposes.
28250 " 9-1954	"	County			A. B. Green	513	505		Strip for streets on Plot 5, Pleasant Valley
28809 " 15, 1954	"	"			David S. Traylor	514	168		Strip, Prosperity court.
28809 " 15, 1954	"	"			J. M. Cochran, et al	514	171		Strip, Gantt sp.
28809 " 15, 1954	"	"			E. S. Guest, et al	514	199		Sherwood Road.
28844 " 15, 1954	"	Auto Sales, Inc.			Lillian D. Hartsell	514	200		Lot, East Court St.
29622 " 28, 1954	"	Concrete Company			Suburban Rulane Gas Co.	514	523		Lot, Gantt sp.
29707 " 29, 1954	"	Home Builders, Inc.			Leslie + Law, Inc.	515	38		Heights, Gantt sp. Lat 24, Conley St. Belmont Terrace
278 Jan 5, 1955	"	County			Grace M. Hindman	515	330		All roads in Altamont,
1082 " 12, 1955	"	City			<i>Comm.</i> Planning + zoning,	516	192		2 street names changed. College Heights.
1092 " 13, 1955	"	"			Grady F. Smith	516	145		Part Lot 103 Landers St. College Heights.
1278 " 13, 1955	"	"			H. P. Asay, jr. et al	516	149		Part Lot 102 Landers St. another Lot on East Circle av.
1638 " 14, 1955	"	Home Builders, Inc.			Romayne Barner	516	254		Lat 16 Part Lat 17, East Circle av. Eastlake
" 19, 1955	"	County			H. S. Meyer, et al	516	415		Deed to Right-of-Way

INDIRECT or GRANTEE Index to Deeds — Greenville County, S. C.

Cott Family Name Index No. 75
Copyright 1949

To locate names, open at SURNAME INITIAL TAB and refer
to Buff Sub-index sheet for page reference.

Made by The Cott Index Company, Columbus, Ohio
Sold by Walker, Evans & Cogswell Co., Charleston, S. C.

21
(20)

FILE NUMBER	GRANTEES FAMILY NAMES	GIVEN NAMES ABCDEFGH	GIVEN NAMES IJKLMNO	GIVEN NAMES PQRSTUVWXYZ	GRANTORS	BOOK	PAGE	No. of Acres	BRIEF DESCRIPTION, LOCATION, ETC. (Not Warranted)
DATE OF RECORD									
1764 Jan. 20, 1955	Greenville			Co. Petroleum	of Pittsburgh The Union Natl. Bank	516	471		Assignment of Lease
1764 " 20, 1955	"				" " " "	516	470		" " "
1938 " 22, 1955	"			Station Assn. Service	Secretary of State	516	546		Certificate of Incorporation
2161 " 25, 1955	"	City			Amel M. Smith	517	57		Deed for Sewer Line
2160 " 25, 1955	"	"			Sam R. Zimmerman	517	58		Deed for Sewer Line South of
2664 " 31, 1955	"	County			Palmetto Realty Corp	517	293		Strip Morris Court -
2887 Feb. 2, 1955	"			Mission Rescue,	Secretary of State	517	388		Certificate of Incorporation
3018 " 3, 1955	"			"Error per Crump" Airport Commission	James J. Crump	517	445		Lease Party New Admin - Bldg. at Greenville Municipal Airport, Conv. Restaurant facilities etc.
3514 " 8, 1955	"	County			Mrs. H. Black	518	121		Strip
3514 " 8, 1955	"	County			Low N. Hendrix	518	122		Strip
3672 " 9, 1955	"	City		Coach Lines Inc.	Secretary of State	518	172		Charter -
3947 " 12, 1955	"			Higley - Inc Supply -	" " "	518	329		Increase of Capital Stock
4012 " 14, 1955	"	County			Co. #520, Inc. School Dist. of Greenville	518	342		Lot Marion Road Rockwood Park.
4082 " 15, 1955	"			Home Builders, Inc.	Betty D. Joy, et al	518	417		Lot 92 Rockwood Dr. Park
4219 " 16, 1955	"	City			Royal R. Hitt, et al	518	480		Release Lot 149 East

INDIRECT or GRANTEE Index to Deeds — Greenville County, S. C.

21
(20)

REG. U. S. PAT. OFFICE *Chas McCatt* County Indexes Since 1888
An Identifying Trade Mark

To locate names, open at SURNAME INITIAL TAB and refer to Buff Sub-Index sheet for page reference.

Cott Family Name Index No. 75
Copyright 1949

FILE NUMBER DATE OF RECORD	GRANTEES FAMILY NAMES	GIVEN NAMES ABCDEFGH	GIVEN NAMES IJKLMNO	GIVEN NAMES PQRSTUWXYZ	GRANTORS	BOOK	PAGE	No. of Acres	BRIEF DESCRIPTION, LOCATION, ETC. (Not Warranted)
4219 Feb. 16-1955	Greenville	city			R. b. Redd, et al	518	479		Charlotte St. + Naviland ave. Release, Lot 8, <i>Purposes</i> .
4298 " 16-1955	"	county			E. D. Harrell, jr. et al	518	493		Weights + Audubon Dr. For Street, Lot Partridge Dr. Halloran,
4923 " 24-1955	"	"			J. O. Jones, et al	519	195		Strip old Rutherford rd.
5887 Mar. 7, 1955	"	"			C. H. Childers, et al	520	27		2 Strips, Paris mt. sp.
6143 " 9-1955	"	"			James O. Moore, et al	520	115		Strip, near Mills Mill, Laqueena Park.
6488 " 12-1955	"	Home Builders, Inc.			Central Realty Corp.	520	305		Lot 149, Du Pont Drive, Du Pont Dr. Laqueena Park.
6488 " 12-1955	"	"	"	"	" " "	520	301		Lot 150 + triangular Lot adj.
6898 " 17-1955	"	county			Brown, Inc.	520	497		Strip, sec. 1 Oak Creek, sec. 4, Grant 'g.
6896 " 17-1955	"	"			Lillie Kay Thompson	520	510		Strip, Bonito Dr. Greengarden Horseshoe Circle, Donaldson Heights.
6897 " 17-1955	"	"			A. V. Tribble, et al	520	482		Prop. for St. + Ad. Purposes Street purposes.
6903 " 17-1955	"	city			Leslie + Shaw, Inc.	520	495		Strip Merlocke Drive for Hall St. for Street purposes.
6902 " 17-1955	"	"			David W. Mauldin	520	487		Prop. cor. River St. with Fairfield ave.
6981 " 17-1955	"	Auto Sales, Inc.			Eddie St. Gregory E. St. Gregory, same as	520	463		Lots 5, 6, 7 + 10 Langford Dr.
7426 " 23-1955	"	county			Derby Heights, Inc.	521	161		Strip, Belle Meade. Alley also Personal Prop.
7474 " 23-1955	"	"		Mission, a Corp. Recue	Greenville Recue Mission	521	193		Lot on Hub Washington St + Forest come from City Motor Company, Inc. Amendment of Charter changing
7843 " 28-1955	"	"		Nash Motors, Inc.	Secretary of State	521	428		

INDIRECT or GRANTEE Index to Deeds — Greenville County, S. C.

Cott Family Name Index No. 75
Copyright 1949

To locate names, open at SURNAME INITIAL TAB and refer
to Buff Sub-Index sheet for page reference.

Made by The Cott Index Company, Columbus, Ohio
Sold by Walker, Evans & Cogswell Co., Charleston, S. C.

21
(29)

FILE NUMBER DATE OF RECORD	GRANTEES FAMILY NAMES	GIVEN NAMES ABCDEFGHIJ	GIVEN NAMES JKLMNO	GIVEN NAMES PQRSTUVWXYZ	GRANTORS	BOOK	PAGE	No. of Acres	BRIEF DESCRIPTION, LOCATION, ETC. (Not Warranted)
8156 Mch. 30, 1955	Greenville	County			H. Dresser Quinn	521	489		H. Dresser Quinn. All roads through Prop. Langston Drive.
8410 Apr. 1, 1955	"	"			Richard F. Collins	522	63		Strip being portion of New name of Princess Lane - Old name. Edgewood Drive.
8492 " 2, 1955	"	City			Planning + zoning Com.	522	86		Dr.
8617 " 5, 1955	"	County			George Filtrape, et al.	522	173		Strip known as Gilchrist court.
9271 " 12, 1955	"	City & municipal corp.			W. H. Wilkins, et al.	522	426		Strip Extn. Elder St. corner
9378 " 13, 1955	"	County Fair Assn. An elementary corp.	American Legion,		Carrie H. Kimbell	522	508	4.37	Acres. Gauley St. Lane
9767 " 18, 1955	"	County			Donald E. Balty	523	204		Strip known as Myron Eastlake
9765 " 18, 1955	"	Home Builders, Inc.			Lucile A. Esbey, et al.	523	183		Lot 10 East birch ave. Eastlake
9766 " 18, 1955	"	Home Builders, Inc.			Robert J. Ashmore et al.	523	203		Lot 10 East birch ave.
9945 " 19, 1955	"	County			Robert J. Edwards et al.	523	330		Strip which spans sp. court + north garden circle, Butler
10127 " 20, 1955	"	"			Leslie + Shaw, Inc.	523	383		Streets or Roadways Azalea?
10291 " 22, 1955	"	City			Hilma C. Lambert	523	487		Agreement
10632 " 26, 1955	"	Home Builders, Inc.			Harold Ogburn	524	58		Ad. Lake Forest Subd. Lot 102, Blk. II, Berryhill.
10752 " 27, 1955	"	County			Mary J. Barry	524	97		Plot # 2, Parker Land Co. Part Lot 79, Parker Rd.
"	"	"			Kora B. Bruce	524	99		Plot # 2, Parker Land Co. Part Lot 74, Parker Rd.
11257 May 2, 1955	"	City			Phillip Stanley Armstrong	524	384		Blk. B, Buena Vista St. Release of all claims Lot 200

21
(2 R)

INDIRECT or GRANTEE Index to Deeds — Greenville County, S. C.

REG. U. S. PAT. OFFICE *Chas McCott* County Indexes Since 1888
An Identifying Trade Mark

To locate names, open at SURNAME INITIAL TAB and refer to Buff Sub-Index sheet for page reference.

Cott Family Name Index No. 75
Copyright 1949

FILE NUMBER DATE OF RECORD	GRANTEES FAMILY NAMES	GIVEN NAMES ABCDEFGHIJ	GIVEN NAMES JKLMNOPQ	GIVEN NAMES RSTUVWXYZ	GRANTORS	BOOK	PAGE	No. of Acres	BRIEF DESCRIPTION, LOCATION, ETC. (Not Warranted)
11602 May 5, 1955	Greenville	County			Leslie & Shaw, Inc.	524	465		Starron Park, St. Durwood Lane + Watkins rd. Strip known as Starron Dr. (known as Starron) also cont. lot adj. including 2 1/2 ac. Lot 4, S. Super Hwy. (Nade Hampton, St. + Kay Dr. Belmont Heights, South Sp. Lot 90, Kay Dr. Lot 94 cor. Colored Paris Mt. Sp. Prop. Berea Heights, Strickland Dr. Strip known as Keith Dr. Lat cor. Woodlark St. +
12057 " 11, 1955	"	Auto Sales, Inc.			Campbell Tile Co., Inc.	525	119		
12357 " 13, 1955	"	Home Builders, Inc.			Leslie & Shaw, Inc.	525	264		
12766 " 17, 1955	"	County			R. H. Jones, et al	525	445		
12767 " 17, 1955	"	County			J. E. Strickland	525	446		
12844 " 18, 1955	"	City			C. O. Coster, et al	525	458		
12845 " 18, 1955	"	"			H. B. Hamm, et al	525	473		Right of Way Agreement Strip N. S. Hwy. 29 Lat. N. S. Hwy. 29 + Int Alden Court, South Sp. Strip Nelsons Road Kirkwood Heights. Lot 4 Mills ave.
12863 May 18, 1955	"	Auto Sales, Inc.			D. E. Galway	525	475		
13456 " 25, 1955	"	County			H. E. McElain	526	169		
13458 " 25, 1955	"	Home Builders, Inc.			Chas. L. Tidwell, et al	526	173		
13909 " 30, 1955	"	City			Norman H. Schultz of the City of Greenville	526	394		Release of Webster Road Lot to be used for, Extn. Extn. of Webster Rd. Strip for Widening + Clark St. + McCallough St. A 50' R/W on Pearson Court
14352 June 3, 1955	"	City			The Housing Authority	526	517		
14351 " 3, 1955	"	"			"	526	520		
14354 " 3, 1955	"	City			"	526	524		
14353 " 3, 1955	"	City			"	526	515		
"	"	"			"	526	515		R/W for St. purposes on Woodlark St., Provence St., Pearse St., Lanewood Court + Fleming St. City

INDIRECT or GRANTEE Index to Deeds — Greenville County, S. C.

Cott Family Name Index No. 75
Copyright, 1949

To locate names, open at SURNAME INITIAL TAB and refer to Buff Sub-Index sheet for page reference.

Made by The Cott Index Company, Columbus, Ohio
Sold by Walker, Evans & Cogswell Co., Charleston, S. C.

FILE NUMBER	DATE OF RECORD	GRANTEES FAMILY NAMES	GIVEN NAMES ABCDEFGH	GIVEN NAMES IJKLMNO	GIVEN NAMES PQRSTUWXYZ	GRANTORS	BOOK	PAGE	No. of Acres	BRIEF DESCRIPTION, LOCATION, ETC. (Not Warranted)
14731	June 8, 1955	Greenville	County			J. H. Sutton, et al	527	137		Park, for Road Purposes Lat. Proffitt Drive, Liberty + Saluda Lake, Mills. Sp.
14725	" 8, 1955	"	"			Stanley D. Brown	527	149		Lat between Saluda Dam Rd.
14729	" 8, 1955	"	"			H. E. Hunt, et al	527	167		Strip New Farris Bridge Hwy. court, also int. etc. in Soudal Rd.
15226	" 14, 1955	"	"			Frank A. Richardson, et al	527	360		Greater Part Klynmore Dr., Klynmore Dr. Klynmore court.
15529	" 16, 1955	"	"			Earle Hunter, Jr. et al	527	476		Portion of St. known as Glenmore Hwy. No. 29
15559	" 17, 1955	"	Auto Sales, Inc.			Karl C. Beason	527	541		Contract - Lot 2. S. Super
15824	" 20, 1955	"	Auto Sales, Inc. Co. Inc.			Karl C. Beason	528	73		Lot 4. S. Hwy. # 29 cor. Augusta Rd. + Patomas Ave.
15893	" 21, 1955	"	Petroleum			Rainwood, Inc. Ind + Tr. et al	528	89		Lease Service Station Knalwood.
16140	" 23, 1955	"	Home Builders, Inc.			Hazel Lee Jenkinson,	528	212		Lot 25, Sunset Dr.
16285	" 25, 1955	"	County			George L. Leake	528	262		Tract Austin Sp.
16562	" 29, 1955	"	Auto Auction, Inc.			Secretary of State Railway Co.	528	408		Charter -
17783	July 12, 1955	"	County			Piedmont + Northern	529	424		Right of Way.
18333	" 18, 1955	"	County			Barter Land Dev. of Inc. Railway Co.	530	89		Dr. Janglewood, Gantt Sp. Janglewood, Dr. + River Oaks
18609	" 21, 1955	"	"			Charleston + Western Carolina	530	237		Agreement.
18653	" 22, 1955	"	"		corp. Piggly-Wiggly	S. C. Natl. Bank, Jr. et al	530	243		+ North Avondale Dr. Lease Lot cor. Rutherford Rd.
18656	" 22, 1955	"	"		corp. Piggly-Wiggly	James W. Burdette, Jr.	530	260		Lot Laurens Rd.

INDIRECT or GRANTEE Index to Deeds — Greenville County, S. C.

21
(27)

REG. U. S. PAT. OFFICE *Chas. McCott* County Indexes Since 1888
An Identifying Trade Mark

To locate names, open at SURNAME INITIAL TAB and refer to Buff Sub-Index sheet for page reference.

Cott Family Name Index No. 75
Copyright 1949

FILE NUMBER DATE OF RECORD	GRANTEES FAMILY NAMES	GIVEN NAMES ABCDEFGHIJ	GIVEN NAMES JKLMNOPQ	GIVEN NAMES RSTUVWXYZ	GRANTORS	BOOK	PAGE	No. of Acres	BRIEF DESCRIPTION, LOCATION, ETC. (Not Warranted)
18900 July 25-1955	Greenville			Co. Petroleum	J. Walter Moon	530	369		Lease. Welder Ave. + McDaniel Ave. Lease 250 sq. Ect.
18906 " 25-1955	"			"	Ray B. Foster	530	371		
18983 " 26-1955	"	County			Grady Greer	530	393		50 ft. strip across lot Hughes Heights Subd.
18983 " 26-1955	"	"			Jennie B. Hughes, et al	530	394		All streets, lanes, avenues + roadways Bunscombe Rd.
18987 " 26-1955	"	"		Co. Petroleum	Mrs. Carrie E. Hartzelaw	530	411		Lease Lot 3, Hill Hwy. + Drive, Guestover.
19803 Aug. 4-1955	"	"			M. G. Spann Inc.	531	170		Street known as Guestover,
20441 " 10-1955	"	"			Ross Bldg. Supplies,	531	467		Release -
20459 " 11-1955	"	Auto Sales, Inc			James M. Giffellin Center, Inc.	531	487		Lot Northside Gardens - "Shoppers Drive"
21319 " 19-1955	"	city			Pleasantburg Shopping	532	274		Strip being shown as II, Lake Forest Subd.
21604 " 23-1955	"	Home Builders, Inc.			Wagael H. Taylor	532	382		Lot 9, Berryhill Rd. Sec.
22315 " 30-1955	"	Home Builders, Inc.			Harry H. Palm	533	238		Lot 24, Alpine Hwy. now Briarcliff Dr. also triangle
24345 Sep. 19-1955	"	city			Ellie O. Faber, Esty.	535	56		Lot 100, Colerbrook Dr. + Park St.
24342 " 19-1955	"	"			Canal Insurance Co., Inc.	535	49		Agreement
25063 " 27-1955	"	County			J. W. Sittow, Jr.	535	336		Timberlake Drive Strip Selwyn Dr + strip
25176 " 27-1955	"	General Hospital			Mrs. Gertrude B. Parris et al	535	365	contract	Lot 126 Mallard St.
25175 " 27-1955	"	General Hospital			Hettie J. Bernhardt	535	366	contract	Lot 130 Mallard St.

INDIRECT or GRANTEE Index to Deeds — Greenville County, S. C.

Cott Family Name Index No. 75
Copyright 1949

To locate names, open at SURNAME INITIAL TAB and refer to Buff Sub-Index sheet for page reference.

Made by The Cott Index Company, Columbus, Ohio
Sold by Walker, Evans & Cogswell Co., Charleston, S. C.

21
(22)

FILE NUMBER	GRANTEES FAMILY NAMES	GIVEN NAMES ABCDEFGHIJ	GIVEN NAMES JKLMNO	GIVEN NAMES PQRSTUVWXYZ	GRANTORS	BOOK	PAGE	No. of Acres	BRIEF DESCRIPTION, LOCATION, ETC. (Not Warranted)
DATE OF RECORD									
25515 Sep. 30, 1955	Greenville	Concrete	Company		Railway Co. Piedmont & Northern	535	523		Tract near White Horse r.
25587 Oct. 1, 1955	"	General	Hospital, Inc.		Laura K. Hayes	535	530		Lot 4 Mallard St. Sp. also strip.
26764 " 14, 1955	"	County			George H. Balentine, Sr. et al	537	17		Tract Mt. Creek Rd. which Spgs.
26764 " 14, 1955	"	"	"		L. H. Philpot, Jr.	536	549		Tract Paris Mt. Sp. Mt. Paris Mt. Sp.
26764 " 14, 1955	"	"	"		Clifton E. Singleton, et al	536	539		Lot Fair View Dr. on Paris Court, Grant Sp.
26764 " 14, 1955	"	"	"		G. H. Williams	536	538		St. or Court called Gilbert
26764 " 14, 1955	"	"	"		Calvin C. Moore, et al	536	537		Strip Linnell Dr. which Spgs. Sp.
26764 " 14, 1955	"	"	"		Robert J. Edwards, Jr.	536	536		Strip Cor. Maple ave. & Lee Dr. ave. & Vale St. White Horse Heights, Sec. 2
26764 " 14, 1955	"	"	"		C. E. Lloyd, et al	536	535		Strip Linnell Dr. Orange View Dr. Jelly Blue Mt. Park - Park Mt. Sp.
26764 " 14, 1955	"	"	"		L. H. Philpot, et al	536	534		Blue Mt. Rd. East & West Linnell Court Rd. Sts or Acs. known as Shady Lane
26764 " 14, 1955	"	"	"		Lillian L. Hooks	536	533		Well Spgs Dr. Skyline Hwy & 40th unwarranted St. which Spgs. Sp.
27165 Oct. 19, 1955	"	"	"		A. K. Stringfellow et al	537	162		Grille Sp. Tracts, Kirkwood Heights City
27343 " 20, 1955	"	City			Georgia D. Hooten et al	537	227		Int. Lot Maydell r -
27460 " " "	"	"			H. C. Gibson	537	228		Int. Strip Perrin St. city H. Lake Forest
21, 1955	"	Home Builders, Inc.			Lake Forest, Inc.	537	247		Lot 105, Berryhill Rd. r

21 ✓

INDIRECT or GRANTEE Index to Deeds — Greenville County, S. C.

(2 V)

REG. U. S. PAT. OFFICE *Chas. McCott* County Indexes Since 1888 An Identifying Trade Mark

To locate names, open at SURNAME INITIAL TAB and refer to Buff Sub-index sheet for page reference.

Cott Family Name Index No. 75 Copyright 1949

FILE NUMBER DATE OF RECORD	GRANTEES FAMILY NAMES	GIVEN NAMES ABCDEFGH	GIVEN NAMES IJKLMNO	GIVEN NAMES PQRSTUVWXYZ	GRANTORS	BOOK	PAGE	No. of Acres	BRIEF DESCRIPTION, LOCATION, ETC. (Not Warranted)
27689 Oct. 25-1955	Greenville	County			J. P. Traynham	537	378		Paris Mt. Sp. Strip Club View Heights, Sec. 3, Lake Forest.
27690 " 25-1955	"	"			J. W. Sitton, Jr.	537	380		Part Lot 124, Hermitage Rd.
28098 " 28-1955	"			Club, "Road Rebels" Motor and Safety	Secretary of State et al	537	524		Certificate of Incorporation.
29718 Nov. 15-1955	"	City			Nora Williams Pettitt	539	60		Strip Ravencrest Dr. Prop. Robert J. Edwards.
29893 " 17-1955	"	Home Builders, Inc.			Herbert L. Hood	539	147		Lot 267, Maple and direct rights Scotland Circle + Dupel ave. Lake
31633 Dec. 7-1955	"	County			J. A. McBarter, et al	540	284		Strip Yancey Dr. McBarter ave. Meadow
31585 " 7-1955	"	"			J. H. Mauldin, et al	540	288		Mauldin Circle, Mauldin Heights, Butler Sp for Public Street
31585 " 7-1955	"	"			John R. Rodgers, et al	540	289		Howell Circle, Rodgers Valley, Leland Circle, Blue Berry Park.
31922 " 7-1955	"	"			R. O. Nichols et al	540	317		Strawberry Dr. + Northern Part
32967 " 10-1955	"	General Hospital,		Board of	Kettie J. Bernhardt	540	412		Lot 5, Mallard St. Blk. 6, Emile ave.
33494 " 23-1955	"	Belting Co.			Partners trading as Schmidt Realty, co. Ralph F. Schmidt, et al	541	415		Lease Lots 1, 6 + 7, Augusta Rd. Ranches, Kentt Sp.
33495 " 30-1955	"	City			David G. Traylor	542	65		Part Lot 35, De Cyley ave.
253 " 30-1955	"	City			H. B. Garrett, 3rd	542	52		Deed to Sanitary Sewer Line, Augusta Rd.) Kentt Sp.
255 Jan. 4-1956	"	County,			Otis Davis	542	201		Lot Davis Circle (old,
254 " 4-1956	"	County			Leslie + Shaw, Inc.	542	249		Strip, Bahan Court. Ocean Terrace, Kentt Sp.
4-1956	"	County			A. L. Mann	542	199		3 Strips for Street Purposes

INDIRECT or GRANTEE Index to Deeds — Greenville County, S. C.

Cott Family Name Index No. 75
Copyright, 1949

To locate names, open at SURNAME INITIAL TAB and refer to Buff Sub-Index sheet for page reference.

Made by The Cott Index Company, Columbus, Ohio
Sold by Walker, Evans & Cogswell Co., Charleston, S. C.

21
E H

FILE NUMBER	DATE OF RECORD	GRANTEES FAMILY NAMES	GIVEN NAMES ABCDEFGH	GIVEN NAMES IJKLMNO	GIVEN NAMES PQRSTUVWXYZ	GRANTORS	BOOK	PAGE	No. of Acres	BRIEF DESCRIPTION, LOCATION, ETC. (Not Warranted)
	1079 Jan. 12, 1956	Greenville	County			H. H. Moore	543	51		Line Road + Berry Ave. Streets being Hillcrest Dr.
	1174 " 13, 1956	"	Belting Company			Secretary of State	543	86		Amendment of Charter Kirkwood Lane, Langwain Park.
	1253 " 14, 1956	"	Home Builders, Inc.			Central Realty Corp.	543	204		Lot 62 Warrington Ave. + Lot 16
	1917 " 21, 1956	"	City			J. A. Brothers	543	473		Strip Naviland Ave.
	1917 " 21, 1956	"	City			Edward S. Thomas, Jr.	543	472		Strip Naviland Ave.
	2207 " 24, 1956	"	General Hospital Board		of Mrs.	J. H. Henderson	544	23		Lot 6, Mallard St.
	2758 " 26, 1956	"	County			Cecil C. Hilder	544	273		Butler Sp. Lot Hoodruff Road
	2758 " 21, 1956	"	"			E. Inman, Master	544	239		for Public Streets. Lot Besse Ave. + Buddy Ave.
	2758 " 26, 1956	"	"			Adger Lee Bolt	544	230		Lot Hoodruff Road.
	2798 " 31, 1956	"	General Hospital Board		of Mrs.	H. Dennis Smith	544	272		Strip for Road Purpose.
	3008 Feb. 2, 1956	"	Landscaping Co. Inc.			Secretary of State	544	349		Lot 3, Mallard St. charter
	3172 " 3, 1956	"	General Hospital Board		of Mrs.	Llewellyn Nichols	544	435		Lot 6 + Part Lot 5, Memminger St.
	3173 " 3, 1956	"	General Hospital Board		of Mrs.	John J. Boling, Jr. et al	544	437		Lot 4 + Part Lots 3 + 5, Memminger St.
	3331 " 6, 1956	"	General Hospital Board		of Mrs.	Frank W. Mahon et al	544	511		Lot 7 cor. Dunbar + Mallard Paris Mt. Sp.
	3620 " 9, 1956	"	County			John Runyan Castellae	545	45		Lot, Hilldale Dr.

21
(24)

INDIRECT or GRANTEE Index to Deeds — Greenville County, S. C.

REG. U. S. PAT. OFFICE *Chas. McCott* County Indexes Since 1888
An Identifying Trade Mark

To locate names, open at SURNAME INITIAL TAB and refer to Buff Sub-Index sheet for page reference.

Cott Family Name Index No. 75
Copyright 1949

FILE NUMBER DATE OF RECORD	GRANTEES FAMILY NAMES	GIVEN NAMES ABCDEFGH	GIVEN NAMES IJKLMNO	GIVEN NAMES PQRSTUVWXYZ	GRANTORS	BOOK	PAGE	No. of Acres	BRIEF DESCRIPTION, LOCATION, ETC. (Not Warranted)
3653 Feb. 10, 1956	Greenville	Home Builders, Inc.			H. K. Stringfellow, et al	545	69		Kirkwood Heights - Lot 23, Birchwood Dr.
4096 " 15, 1956	"	Enterprises, Inc.			^{Et. & Jr. et al} Fletcher Jordan, Jr.	545	272		Lease Center Theatre
4097 " 15, 1956	"	"			^{Et. & Jr. et al} Fletcher Jordan, Jr.	545	267		Amendment to Lease - Sewer Line.
4176 " 16, 1956	"	City			Otis, P. Moore	545	313		Int. 6 inch Urracotta
4785 " 23, 1956	"	County Safety Council			Secretary of State	545	290		certificate of Incorporation
4795 " 23, 1956	"	Finance Co. #180			¹⁻³⁻⁵⁷ Secretary of State	546	71		Charter.
4904 " 24, 1956	"	Home Builders, Inc.			Gaynelle J. Bates, et al	546	91		University Heights - Lot 129 Campbell St.
5035 " 25, 1956	"	City			James J. Howard	546	133		Tract Saluda Sp. in lands adj.
5098 " 27, 1956	"	City			Bessie Mae Howard	546	182	1	acre, Saluda Sp. - also Int. Saluda Sp.
5098 " 27, 1956	"	"			Daisy Revis	546	183	17.3	acres, less part sold off off. Saluda Sp.
5098 " 27, 1956	"	"			H. B. Revis	546	184	28 3/4	acres, less 17.3 acres sold in lands adj.
5098 " 27, 1956	"	"			H. B. Revis	546	185	1	acre, Saluda Sp. + Int. Hendersonville Hwy. also Int. lands adj.
5098 " 27, 1956	"	"			H. B. Revis	546	186	4 5/16	acres, E. side Mill - Prop. Saluda Sp.
5098 " 27, 1956	"	"			Mary E. Howard	546	187	4	acres (Lots 1+2) E. R. Parker Saluda Sp.
5098 " 27, 1956	"	"			H. B. Revis	546	188	5.9	acres (Lot 3 Nighthawk Prop.) Int. in lands adj.
5098 " 27, 1956	"	"			H. B. Revis	546	189	1.7	acres, Saluda Sp. also

Cancelled
Ollie Farnsworth
R. M. C.

INDIRECT or GRANTEE Index to Deeds — Greenville County, S. C.

Cott Family Name Index No. 75
Copyright 1949 A-141580

Open at Proper Tab according to First Letter or Letters of
Name and refer to Buff Sub-Index sheet for page reference.

Made by The Cott Index Company, Columbus, Ohio
Mfg. Cott Patent Index Systems—M


()

FILE NUMBER	GRANTEES FAMILY NAMES	GIVEN NAMES ABCDEFGH	GIVEN NAMES IJKLMNO	GIVEN NAMES PQRSTU VWXYZ	GRANTORS	BOOK	PAGE	No. of Acres	BRIEF DESCRIPTION, LOCATION, ETC. (Not Warranted)
DATE OF RECORD									
5098 Feb. 27, 1956	Greenville	Leity			Laisy O. Revis	546	190	23	acres, Saluda Sp. - also road, right Ballenger Plat. also Int. land adj.
5098 " 27, 1956	"	"			Marilyn B. Revis	546	191	18.55	acres (Part Tract 15 R. 4 Rd. also Int. in land adj.
5098 " 27, 1956	"	"			H. B. Revis	546	192	15	acres, J. B. Revis Est. Saluda Saluda Sp. also Int. land adj.
5099 " 27, 1956	"	"			H. B. Revis	546	193		Lots 18+19, R. 4 Ballenger lands Saluda Sp. + Int in any roads.
5158 " 27, 1956	"	"			John R. Brown, et al	546	162		Lots 11+12, R. 4 Ballenger Prop
5157 " 27, 1956	"	"			Hazel Gordon	546	163	5.1	Acres off R. 2 Hwy. 25
5098 " 27, 1956	"	"			Daisy Revis	546	181	24	Saluda River, Saluda Sp. Acres (Tract 1) North
5183 " 28, 1956	"	"			Jean H. Gumbles, et al	546	239		acres sold off - Saluda Sp. Tract 15 = 167.24 acres less 18.5
5225 " 28, 1956	"	"			J. D. Rosnell, et al	546	249		Ballenger Prop. Saluda Sp. Lot 8 = 16.65 acres, R. 4
5181 " 28, 1956	"	"			Edwin McJ. Meares	546	221	53.5	acres, Saluda Sp.
5224 " 28, 1956	"	"			Fred Noblitt, et al	546	248		Tract Saluda + Classy mt Sp.
5182 " 28, 1956	"	"			Jean Gumbles	546	240	3/4	of an acre, Saluda Sp.
5366 " 29, 1956	"	"			Janice Hawkins Janice Hawkins Capps	546	293	32 1/2	acres Saluda Sp.
5363 " 29, 1956	"	"			Blythe C. Poole, Jr.	546	294	1	acre, Saluda Sp.
5362 " 29, 1956	"	"			Hattie Howard	546	289	15	acres, Saluda Sp.
5365 " 29, 1956	"	"			Minnie Lindsey	546	290	10	acres, Saluda Sp.

INDIRECT or GRANTEE Index to Deeds — Greenville County, S. C.

21

REG. U. S. PAT. OFFICE *Chas. McCott* County Indexes Since 1888 An Identifying Trade Mark

 Open at Proper Tab according to First Letter or Letters of Name and refer to Buff Sub-Index sheet for page reference.

Cott Family Name Index No. 75
Copyright 1949 A-141580

FILE NUMBER DATE OF RECORD	GRANTEES FAMILY NAMES	GIVEN NAMES ABCDEFGHIJ	GIVEN NAMES IJKLMNOP	GIVEN NAMES QRSTUVWXYZ	GRANTORS	BOOK	PAGE	No. of Acres	BRIEF DESCRIPTION, LOCATION, ETC. (Not Warranted)
5364 Feb. 29, 1956	Greenville	City			M. D. Howard	546	291	13.52	Acres, Saluda Sp.
5360 " 29, 1956	"	"			David A. Lindsey ^{et al}	546	292	40	Acres, Saluda Sp. Acres, Old State Rd. Saluda Sp.
5404 " 29, 1956	"	"			Mrs. Lexie Urbana Lallis	546	295		Lot 3 = 8.74 Acres + Lot 4 = 12.36
5351 " 29, 1956	"	"			Minnie Lindsey	546	297	92 1/2	Acres, Glassy Mt. Sp. an acre, Saluda Sp.
5403 " 29, 1956	"	"			H. Frank Myers	546	299		Tract 1 = 2.5 Acres + Tract 2 = .13 1/4 Tract, Glassy Mt. Sp.
5350 " 29, 1956	"	"			Minnie Bell Lindsey	546	301	90 1/2	Acres, 4.5 acres + another Saluda Sp.
5361 " 29, 1956	"	"			Floyd Ramsey	546	321	1 1/2	Acres, Buncombe Rd.
5349 " 29, 1956	"	"			Minnie B. Lindsey	546	315		Tract, Saluda Sp. Patton.
5454 Mch. 1, 1956	"	"			G. J. Patton	546	347	.65	of an acre, Prop. G. J.
5452 " 1, 1956	"	"			Lizzie Barnett	546	348	21	acres, Saluda Sp. Rd. + Hogback Mt. Rd.
5438 " 1, 1956	"	"			Blythe Poole	546	349	7.42	Acres Cor. Old Buncombe
5453 " 1, 1956	"	"			J. B. Noblitt	546	350	1	acre, Saluda Sp.
5439 " 1, 1956	"	"			B. C. Poole	546	351		Lots 1, 12, Sec. 10, Lenoir City
5441 " 1, 1956	"	"			B. C. Poole	546	352	19	acres, Saluda Sp.
5437 " 1, 1956	"	"			Mynette Poole	546	353	24.4	acres, Saluda Sp. Buncombe Rd. Saluda Sp.
5440 " 1, 1956	"	"			Blythe & Charlie Poole	546	354		Part Lot 6 Natl. Hwy. 25 + Rd.

INDIRECT or GRANTEE Index to Deeds — Greenville County, S. C.

Cott Family Name Index No. 75
Copyright 1949 A-141580

Open at Proper Tab according to First Letter or Letters of
Name and refer to Buff Sub-Index sheet for page reference.

Made by The Cott Index Company, Columbus, Ohio
Mfg. Cott Patent Index Systems—M

()

FILE NUMBER	GRANTEES FAMILY NAMES	GIVEN NAMES ABCDEFGH	GIVEN NAMES IJKLMNO	GIVEN NAMES PQRSTUWXYZ	GRANTORS	BOOK	PAGE	No. of Acres	BRIEF DESCRIPTION, LOCATION, ETC. (Not Warranted)
DATE OF RECORD									
5499 Feb. 1, 1956	Greenville	Community Hotel Corporation			Secretary of State	546	378		Increase of Capital Stock
5667 2-1956	"	city			R. K. Rouse	546	388	422.4 acres	Saluda Sp.
5559 2-1956	"	"			Martha Lindsey Hawkins	546	403		Tracts Saluda Sp.
5661 2-1956	"	"			A. C. Gossett, et al	546	425		Lot Saluda Sp.
5584 2-1956	"	"			Dewey Stanton	546	439		Tract Saluda Sp.
5662 2-1956	"	"			Ruth L. Morgan	546	442	6.2 acres	Saluda Sp.
5583 2-1956	"	"			Lizzie B. Stanton	546	444	1.41 acres	Saluda Sp.
5747 3-1956	"	"			Mary Stanton	546	447		Tract Saluda Sp.
5746 3-1956	"	"			Roy Bryant	546	448		Tract 4 = 2.6 acres, Saluda Sp.
5745 3-1956	"	"			Pearson Stanton, et al	546	449	11 acres (less 1 acre)	Saluda Sp.
5744 3-1956	"	"			Pearson Stanton, et al	546	450	16 acres	Tract Saluda Sp. less
5743 3-1956	"	"			G. D. Howard, et al	546	451		Tract Saluda Sp.
5749 3-1956	"	"			Ruth Stanton Bryant	546	475	2.1 acres	Saluda Sp.
5748 3-1956	"	"			Luther L. Stanton	546	477		2 Tracts, Saluda Sp.
5854 5-1956	"	"			Hattie Howard, et al	546	543	1 acre	Saluda Sp.
5856 5-1956	"	"			Holly Rippe Brush	546	546		Tracts Saluda Sp.

INDIRECT or GRANTEE Index to Deeds — Greenville County, S. C.

21

REG. U. S. PAT. OFFICE *Chambers* County Indexes Since 1888 An Identifying Trade Mark

Open at Proper Tab according to First Letter or Letters of Name and refer to Buff Sub-Index sheet for page reference.

Cott Family Name Index No. 75 Copyright 1949 A-141580

FILE NUMBER DATE OF RECORD	GRANTEES FAMILY NAMES	GIVEN NAMES ABCDEFGHIJ	GIVEN NAMES KLMNO	GIVEN NAMES PQRSTUVWXYZ	GRANTORS	BOOK	PAGE	No. of Acres	BRIEF DESCRIPTION, LOCATION, ETC. (Not Warranted)
5855 Mch. 5, 1956	Greenville	City			Sr. et al Melidams, Christopher	546	509		Saluda Tp. Lot 10, Lake Drive
5950 6, 1956	"	County			Jack Sherry, et al	547	11		Strip, South Forest Estate
6009 6, 1956	"	City			Thomas W. Geoman, et al	547	31	16	Acres, Saluda Tp.
"	"	"			Sam H. Sexton	547	32	2	Acres, Saluda Tp.
"	"	"			J. H. Gosnell	547	33	10	Acres, Saluda Tp.
"	"	"			Jack Gosnell	547	34	1	Acres, Saluda Tp.
"	"	"			Clyde H. Hensley	547	35		Lake Colony, Saluda Tp. Tract 6, Sec. 9, Plot 3 Carolina
"	"	"			Roy J. Cox	547	36	16.5	Acres, Saluda Tp.
6010 6, 1956	"	"			Roy J. Cox, et al	547	37	16	Acres, Saluda Tp.
"	"	"			M. J. Clark, et al	547	39	31.2	Saluda Tp. Acres, less parts sold off.
6011 6, 1956	"	"			Essie R. Ward, et al	547	41	118	Acres, Saluda Tp.
"	"	"			J. G. Revis	547	44	60	Acres, Saluda Tp.
"	"	"			Otis Rhoades	547	47		3 Lots, N. S. Hwy. 25
5950 6, 1956	"	County			South Forest Estates, Inc.	547	53		Strip, South Forest Estate
6105 7, 1956	"	City			Keith C. Thomas, et al	547	89		Saluda Tp. Lot 102 Sec 9, Lazy City
6106 7, 1956	"	"			Loretta M. Reid	547	93		Saluda Tp. 2 Tracts, less strip.

INDIRECT or GRANTEE Index to Deeds — Greenville County, S. C.

Cott Family Name Index No. 75
Copyright 1949 A-141580

Open at Proper Tab according to First Letter or Letters of
Name and refer to Buff Sub-Index sheet for page reference.

Made by The Cott Index Company, Columbus, Ohio
Mfg. Cott Patent Index Systems—M

()

FILE NUMBER	GRANTEES FAMILY NAMES	GIVEN NAMES ABCDEFGHIH	GIVEN NAMES IJKLMNO	GIVEN NAMES PQRSTUVWXYZ	GRANTORS	BOOK	PAGE	No. of Acres	BRIEF DESCRIPTION, LOCATION, ETC. (Not Warranted)
DATE OF RECORD									
6130 Feb 7, 1956	Greenville	City			Helen S. Green, et al	547	111		Carolina Lake Colony, Saluda Sp. Lot 47, Sec. 11, Plat 5 of Saluda Sp.
6249 9 1956	"	"			Marquerite Schiler	547	194		Lot 21, Sec. 4, Lazy City City - Saluda Sp.
6366 4 1956	"	"			J. B. Williams, et al	547	203		Lot 73 + 73.a, Sec. 4, Lazy Saluda Sp.
6364 9 1956	"	"			Roy C. Glover	547	204		Lot 54, Sec. 2.a, Lazy City Saluda Sp.
6363 9 1956	"	"			Gene Jack Lehman et al	547	205		Lot 37, Sec. 9, Lazy City Saluda Sp.
6365 9 1956	"	"			Marshall P. Mathews	547	206		Lots 6 + 7, Sec. 4, Lazy City Saluda Sp.
6250 9 1956	"	"			Paul H. Shoob, et al	547	220		Lot 41, Sec. 10, Lazy City Saluda Sp.
6251 9 1956	"	"			Lee C. Shoob, et al	547	221		Lot 39, Sec. 10, Lazy City Saluda Sp.
6252 9 1956	"	"			John W. Stewart	547	222		Lots 10 + 11, Sec. 4, Lazy City
6248 9 1956	"	"			Auley Pace	547	243		3 Tracts - 50 acres Saluda Lincoln Const.
6382 10 1956	"	County			H. L. Peden, et al	547	277		Strip, Gettysburg St. Lazy City, Saluda Sp.
6455 10 1956	"	City			J. C. Halliday	547	278		Lots 32, 33 + 34, Sec. 11, Saluda Sp.
6536 12 1956	"	"			Jess D. Jones	547	288		Lots 42 + 43, Sec. 4, Lazy City City, Saluda Sp.
6532 12 1956	"	"			Bernice Ballinger Moon	547	330		Lot 4, Sec. 10, Lazy City, Saluda Sp.
6535 12 1956	"	"			A. A. Leopard et al	547	331		Lot 62, Sec. 2.a, Lazy City, Saluda Sp.
12 1956	"	"			A. E. Woodward	547	332		Lots 11, 12 + 13, Sec. 11

INDIRECT or GRANTEE Index to Deeds — Greenville County, S. C.

27.

REG. U. S. PAT. OFFICE *Chas. McCott* County Indexes Since 1888
An Identifying Trade Mark

Open at Proper Tab according to First Letter or Letters of
Name and refer to Buff Sub-index sheet for page reference.

Cott Family Name Index No. 75
Copyright 1949 A-141580

FILE NUMBER DATE OF RECORD	GRANTEES FAMILY NAMES	GIVEN NAMES ABCDEFGHIJ	GIVEN NAMES JKLMNO	GIVEN NAMES PQRSTUVWXYZ	GRANTORS	BOOK	PAGE	No. of Acres	BRIEF DESCRIPTION, LOCATION, ETC. (Not Warranted)
6532 Feb. 12, 1956	Greenville	City			a. a. Leopard, et al	547	333		Saluda Sp. Lot 8, Sec 1, Lazy city
" " "	"	"			Mrs. Joe Huff	547	334		Saluda Sp. Lot 4, Sec. 4, Lazy city
" " "	"	"			Curtis F. Long, et al	547	335		Lake Colony, Saluda Sp. Tract 9, Sec 8, Carolina City, Saluda Sp.
" " "	"	"			Robert Downey, et al	547	336		Lot 16, Sec 12, Lazy city, Saluda Sp.
" " "	"	"			Palmer Edge, Jr.	547	337		Lot 30, Sec. 11, Lazy city, Saluda Sp.
6536 " 12, 1956	"	"			H. J. Kimbrell, et al	547	349		Lot 56, Sec 2a, Lazy city, Saluda Sp.
6647 " 13, 1956	"	"			Myrtle G. Edwards	547	375		Saluda Sp. Lot 18, Sec. 10, Lazy city
6647 " 13, 1956	"	"			Verlie H. Campbell, et al	547	377		Saluda Sp. Lot 35, Sec. 4, Lazy city
6647 " 13, 1956	"	"			Carl Strubling	547	376		Saluda Sp. Lot 5, Sec. 4, Lazy city
6647 " 13, 1956	"	"			H. M. Ferguson	547	378		Lazy city, Saluda Sp. Lots 75, 76 & 77 Sec. 11
6647 " 13, 1956	"	"			Kell R. Lambford	547	379		Saluda Sp. Lot 41, Sec. 4, Lazy city,
6646 " 13, 1956	"	"			Terrell P. Hatto	547	380		Saluda Sp. Lot 27, Sec. 4, Lazy city,
6645 " 13, 1956	"	"			J. H. Garrison	547	381		Saluda Sp. Lot 46, Sec. 4, Lazy city
6675 " 13, 1956	"	"			Fred S. Taylor, et al	547	383		Carolina Lake colony, Saluda Sp. Tracts 43, Sec. 4, Plot 4,
6644 " 13, 1956	"	"			J. B. Breswell, et al	547	411		Saluda Sp. Lot 42, Sec. 3, Lazy city
6742 " 14, 1956	"	"			H. B. Lewis	547	418		Saluda & Classic Mt. Sp. 3 Tracts - 50 acres,

INDIRECT or GRANTEE Index to Deeds — Greenville County, S. C.

REG. U. S. PAT. OFFICE *Chas McCott* County Indexes Since 1888 An Identifying Trade Mark

Open at Proper Tab according to First Letter or Letters of Name and refer to Buff Sub-Index sheet for page reference.

Cott Family Name Index No. 75 Copyright 1949 A-141580

FILE NUMBER DATE OF RECORD	GRANTEES FAMILY NAMES	GIVEN NAMES ABCDEFGHIJ	GIVEN NAMES KLMNO	GIVEN NAMES PQRSTUVWXYZ	GRANTORS	BOOK	PAGE	No. of Acres	BRIEF DESCRIPTION, LOCATION, ETC. (Not Warranted)
6879 Mch 15 1956	Greenville	city			Ross L. Wade, et al	547	484		Saluda Sp. Lot 9, Sec. 7, Lazy City, Carolina Lake Colony, Saluda Sp.
6879 15-1956	"	"			George D. Lousch, et al	547	485		Tracts 44 & 45, Sec. 4, Plat 4 Lake Colony, Saluda Sp.
6879 15-1956	"	"			Charles D. Barry, Jr., et al	547	486		Tract 11, Sec. 4, Plat 4, Carolina Lake Colony, Saluda Sp.
6879 15-1956	"	"			David H. Ballentine, et al	547	487		Tract 3, Sec. 5, Plat 3, Carolina City, Saluda Sp.
6879 15-1956	"	"			Mrs. Eva Holcombe, et al	547	488		Lots 14 & 15, Sec. 11, Lazy Carolina Lake Colony, Saluda Sp.
6879 15-1956	"	"			William E. Garrison, et al	547	489		Tract 41, Sec. 4, Plat 4 Saluda Sp.
6879 15-1956	"	"			Broadus W. Kay, et al	547	523		Lot 83, Sec. 9, Lazy City, Saluda Sp.
6924 16 1956	"	"			Ford McKenney, et al Mrs.	547	547		Lot 70, Sec. 2 a - Lazy City
"	"	"			Catherine B. Gilliam	547	549		Lot 103 Sec 9, Lazy City.
"	"	"			Genevieve S. Sneed, et al	547	544		Saluda Sp. Lot 7, Mildwood Park
"	"	"			Walter R. Lindsey	547	545		Saluda Sp. Lot 106, Sec. 9, Lazy City
"	"	"			Earl Hape, et al	547	546		Saluda Sp. Lot 8, Sec. 11, Lazy City.
"	"	"			George Allen Scott	547	548		Carolina Lake Colony, Saluda Sp. Tracts 41 & 42, Sec. B.
7041 17 1956	"	11-24-61 Driving Range	#13246	Cancelled Deed to Mrs. J. M. Sinc.	Secretary of State	548	19		Charter -
7080 19 1956	"	city			H. C. Gillespie	548	44		Lake Colony, Saluda Sp. Tract 38, Sec. 6, Plat 1, Carolina
7080 19 1956	"	city			M. L. Hallam	548	45		Saluda Sp. Lot 30, Sec. 10, Lazy City,

INDIRECT or GRANTEE Index to Deeds — Greenville County, S. C.

27
()

Cott Family Name Index No. 75
Copyright 1949 A-141580

Open at Proper Tab according to First Letter or Letters of
Name and refer to Buff Sub-Index sheet for page reference.

Made by The Cott Index Company, Columbus, Ohio
Mfg. Cott Patent Index Systems—M

FILE NUMBER	GRANTEES FAMILY NAMES	GIVEN NAMES ABCDEFGHIH	GIVEN NAMES IJKLMNO	GIVEN NAMES PQRSTUVWXYZ	GRANTORS	BOOK	PAGE	No. of Acres	BRIEF DESCRIPTION, LOCATION, ETC. (Not Warranted)
DATE OF RECORD									
7080 Mar 19, 1956	Greenville	city			Bertha M. Barnes, et al	548	46		Colony - Saluda Sp. Tract 52, Sec B, Carolina Lake
7080 " 19, 1956	"	"			Ethel E. Sentell	548	47		Saluda Sp. Tract 4, Millwood Park,
7080 " 19, 1956	"	"			Floyd R. Johnson etal	548	48		Lake Colony - Saluda Sp. Tract 6, Sec B, Plat 1, Carolina
7080 " 19, 1956	"	"			J. Riley Burris	548	49		Colony, Saluda Sp. Lot 19, Sec. A, Carolina Lake
7080 " 19, 1956	"	"			W. Jack McCall, et al	548	50		Saluda Sp. Lot B, Sec. 7, Lazy City,
7080 " 19, 1956	"	"			Ligon L. Pettigrew, et al	548	51		Saluda Sp. Lot 42, Sec. 9, Lazy City,
7080 " 19, 1956	"	"			Sarah McAbie	548	52		Saluda Sp. Lot 14, Sec 2, Lazy City,
7080 " 19, 1956	"	"			Jack G. Holloway, et al	548	53		Lake Colony, Saluda Sp. Tract 38, Sec. 4, Plat 4, Carolina
7080 " 19, 1956	"	"			Gottfried Waldmann etal	548	54		Carolina Lake Colony, Saluda Sp. Tracts 22 + 23, Sec. 1, Plat 4,
7080 " 19, 1956	"	"			Lawrence Fisher, et al	548	55		Colony - Saluda Sp. Tract 16, Sec. 1, Carolina Lake
7080 " 19, 1956	"	"			William J. Fogle, Jr. etal	548	56		Rd. - Saluda Sp. Lot Old Wille, Hendersonville
7080 " 19, 1956	"	"			Lucia J. Kainer	548	57		Saluda Sp. Lot 25, Sec. 4, Lazy City
7080 " 19, 1956	"	"			Eleanor B. Belcher	548	58		Saluda Sp. Lot 19, Sec. 10, Lazy City
7080 " 19, 1956	"	"			Robert P. Lamb, et al	548	59		Lake Colony - Saluda Sp. Tract 4, Sec. B, Plat 1, Carolina
7080 " 19, 1956	"	"			Charles W. Mears, et al	548	60		Lake Colony, Saluda Sp. Tracts 17 + 18, Sec. B, Carolina
7080 " 19, 1956	"	"			E. J. Hammett, et al	548	61		Saluda Sp. Lots 1 + 2, Sec. 11, Lazy City

INDIRECT or GRANTEE Index to Deeds — Greenville County, S. C.

REG. U. S. PAT. OFFICE *Chambers* County Indexes Since 1888 An Identifying Trade Mark

Open at Proper Tab according to First Letter or Letters of Name and refer to Buff Sub-Index sheet for page reference.

Cott Family Name Index No. 75 Copyright 1949 A-141580

FILE NUMBER DATE OF RECORD	GRANTEES FAMILY NAMES	GIVEN NAMES ABCDEFGHIJ	GIVEN NAMES JKLMNO	GIVEN NAMES PQRSTUVWXYZ	GRANTORS	BOOK	PAGE	No. of Acres	BRIEF DESCRIPTION, LOCATION, ETC. (Not Warranted)
7080 Mch. 19, 1956	Greenville	city			Gary G. Culbertson, et al	548	62		Carolina Lake Colony, Saluda Sp. Tract 27, Sec. 1, Plat. 4
7080 19, 1956	"	"			William H. Richmond, et al	548	63		Lake Colony, Saluda Sp. Tract 46, Sec. 6, Carolina
7080 19, 1956	"	"			Samuel H. Thomason, et al	548	64		Lake Colony, Saluda Sp. Tract 30, Sec. 8, Carolina
7080 19, 1956	"	"			Edford Haddell	548	65		Saluda Sp. Lot 54, Sec. 4, Large City
7183 19, 1956	"	"			J. J. Gillespie, et al	548	101	1.95	acres, Saluda Sp.
7095 19, 1956	"	Home Builders, Inc.			H. L. Smith, et al	548	67		Maysie Dr. Maysie Estate. Lot 9 & Part Lot 10, Bldg. A
7284 20, 1956	"	city			Vernon Bonchillon, et al	548	129		Lake Colony, Saluda Sp. Tract 15, Sec. B, Carolina
"	"	"			Lillie G. Hendricks, et al	548	130		Carolina Lake Colony, Saluda Sp. Tract 31, Sec. C, Plat. 1
"	"	"			Joseph A. Sammons	548	131		Lake Colony, Saluda Sp. Lot 54, Sec. C, Carolina
"	"	"			Alvin C. Pearson	548	132		Lake Colony, Saluda Sp. Tract 11, Sec. A, Carolina
"	"	"			Henry G. Phillips, et al	548	133		Colony, Saluda Sp. Tracts, Carolina Lake
"	"	"			Jack L. Vaughn, et al	548	134		Carolina Lake Colony, Saluda Sp. Tract 4, Sec. 9, Plat. 3
"	"	"			Otis H. McKinnon, et al	548	135		Lake Colony, Saluda Sp. Lot 28, Sec. E, Carolina
"	"	"			Grace B. Townsend, et al	548	136		Carolina Lake Colony, Saluda Sp. Tract 47, Sec. C, Plat. 2
"	"	"			Jack H. Ledards	548	137		Carolina Lake Colony, Saluda Sp. Tract 53, Sec. C, Plat. 2
"	"	"			Zara Settle, et al	548	138		Lake Colony, Saluda Sp. Tract 11, Sec. 8, Carolina

INDIRECT or GRANTEE Index to Deeds — Greenville County, S. C.

Cott Family Name Index No. 75
Copyright 1949 A-141580

☞ Open at Proper Tab according to First Letter or Letters of
Name and refer to Buff Sub-Index sheet for page reference.


Made by The Cott Index Company, Columbus, Ohio
Mfg. Cott Patent Index Systems—M

()

	FILE NUMBER	GRANTEES FAMILY NAMES	GIVEN NAMES ABCDEFGHIJ	GIVEN NAMES KLMNO	GIVEN NAMES PQRSTUVWXYZ	GRANTORS	BOOK	PAGE	No. of Acres	BRIEF DESCRIPTION, LOCATION, ETC. (Not Warranted)
	DATE OF RECORD									
	7284 Mar. 20, 1956	Greenville	City			et al Robert L. Baldwin	548	139		Lake Colony, Saluda Tp. Tract 2, Sec. 2, Carolina
	"	"	"			et al Broadue M. Rallins	548	140		Lake Colony, Saluda Tp. Tract 43, Sec. 2, Carolina
	"	"	"			et al Salvatore Aligheri	548	141		City, Saluda Tp. Lot 63, Sec. 2, Lazy
	"	"	"			et al O. J. Emory	548	142		City, Saluda Tp. Lot 96, Sec. 9, Lazy
	"	"	"			et al Mrs. Phillis R. Lause Willie H.	548	143		City, Saluda Tp. Lots 45+46, Sec. 2, Lazy
	"	"	"			et al H. H. Mayfield	548	144		Saluda Tp. Lot 37, Sec. 3, Lazy City
	"	"	"			et al Joseph H. Bramlett	548	145		Lazy City, Saluda Tp. Lots 38, 42, 43+44, Sec. 2
	"	"	"			et al Joseph A. J. A. Pannell	548	146		Saluda Tp. Lot 3, Wildwood Park.
	7211 20, 1956	"	"			et al Bertha H. Mix	548	147		City, Saluda Tp. Lot 67, Sec. 2, Lazy
	"	"	"			et al R. Glenn Coward	548	148		Lazy City, Saluda Tp. Lot 5 + Part Lot 6, Sec. 10
	"	"	"			et al Miss Theo Dyer	548	149		City, Saluda Tp. Lots 16+17, Sec. 2, Lazy
	"	"	"			et al R. C. Austin	548	150		City, Saluda Tp. Lots 7+8, Sec. 10, Lazy
	"	"	"			et al Charles C. Queen	548	151		Saluda Tp. Lot 13, Sec. 2, Lazy City
	"	"	"			et al H. R. Ballard	548	152		Lazy City, Saluda Tp. Lots 48, 49, 50, 51, 52+53, Sec. 4
	"	"	"			et al James H. Johnson	548	153		City, Saluda Tp. Lot 58, Sec. 2, Lazy
	"	"	"			et al Robert A. Byers	548	154		Saluda Tp. Lot 12, Sec. 2, Lazy City

INDIRECT or GRANTEE Index to Deeds — Greenville County, S. C.

REG. U. S. PAT. OFFICE *Chas McCott* County Indexes Since 1868
An Identifying Trade Mark

 Open at Proper Tab according to First Letter or Letters of Name and refer to Buff Sub-Index sheet for page reference.

Cott Family Name Index No. 75
Copyright 1949 A-141580

FILE NUMBER DATE OF RECORD	GRANTEES FAMILY NAMES	GIVEN NAMES ABCDEFGHIJ	GIVEN NAMES KLMNO	GIVEN NAMES PQRSTUVWXYZ	GRANTORS	BOOK	PAGE	No. of Acres	BRIEF DESCRIPTION, LOCATION, ETC. (Not Warranted)
7211 Mar. 20, 1956	Greenville	City			Furman P. Gillespie	548	155		Saluda Sp. Lot 26, Sec. 3 Lazy City
"	"	"			Eula S. Bently et al	548	156		Saluda Sp. Lot 4, Sec. 8, Lazy City Carolina Lake Colony, Saluda Sp.
"	"	"			Fletcher J. Capell	548	157		Tract 6, Sec. C, Plat 1 Lake Colony, Saluda Sp.
"	"	"			Mary C. Austin	548	158		Tract 3, Sec. A, Plat 1, Carolina Carolina Lake Colony, Saluda Sp.
"	"	"			Mr. J. J. Keller	548	159		Tract 54, Sec. H, Plat 4 Lake Colony, Saluda Sp.
"	"	"			Mary E. Gray, et al S. R.	548	160		Tract 24, Sec. B, Carolina Lake Colony, Saluda Sp.
"	"	"			Samuel R. Wiggins	548	161		Tract 21, Sec. C, Plat 1, Carolina Lake Colony, Saluda Sp.
"	"	"			James E. Cheatham	548	162		Tract 22, Sec. C, Carolina Lake Colony, Saluda Sp.
"	"	"			H. J. Cathran, et al	548	163		Tract 39, Sec. C, Carolina Lake Colony, Saluda Sp.
"	"	"			Jeanne Davis Threalt	548	164		Tract 55, Sec. C, Carolina Carolina Lake Colony, Saluda Sp.
"	"	"			A. R. Hickam, et al	548	165		Tract 36, Sec. C, Plat 4 Carolina Lake Colony, Saluda Sp.
"	"	"			M. F. Haywood	548	166		Tract 5, Sec. C, Plat 1, Carolina Lake Colony, Saluda Sp.
"	"	"			Ralph L. Owen, et al	548	167		Tract 35, Sec. C, Plat 1 Carolina Lake Colony, Saluda Sp.
"	"	"			James B. Baxter, et al et al	548	168		Tract 14, Sec. C, Plat 1 Lake Colony, Saluda Sp.
"	"	"			Henry C. Campbell	548	169		Tract 34, Sec. C, Carolina Saluda Sp. also Tract adj.
"	"	"			Ruth Hix Darby	548	170		Lot 2, Wildwood Park

INDIRECT or GRANTEE Index to Deeds — Greenville County, S. C.

Cott Family Name Index No. 75
Copyright 1949 A-141580

Open at Proper Tab according to First Letter or Letters of
Name and refer to Buff Sub-Index sheet for page reference.

Made by The Cott Index Company, Columbus, Ohio
Mfg. Cott Patent Index Systems—M

()

FILE NUMBER	GRANTEES FAMILY NAMES	GIVEN NAMES ABCDEFGH	GIVEN NAMES IJKLMNO	GIVEN NAMES PQRSTUWXYZ	GRANTORS	BOOK	PAGE	No. of Acres	BRIEF DESCRIPTION, LOCATION, ETC. (Not Warranted)
DATE OF RECORD									
7211 Feb. 20, 1956	Greenville	City			Clayton Shirley Klugh	548	171		Park, Saluda Sp. Lot Part of Wildwood
7408 " 21, 1956	"	"			James Oliver Farnsworth	548	211		Saluda Sp. Lot 41, Sec. 3, Lazy City
" " "	"	"			Venice B. Shelton (Shelton)	548	212		Saluda Sp. Lot 3, Sec. 8, Lazy City
" " "	"	"			Elizabeth B. Gaines	548	213		Saluda Sp. Lots 19 + 20, Sec. 1, Lazy City
" " "	"	"			Frank Bishop, et al	548	214		Saluda Sp. Lot D, Sec. 1, Lazy City
" " "	"	"			A. L. McLesary	548	215		Lazy City, Saluda Sp. Lots 13, 14, 15, 16 + 17 Sec. 4,
" " "	"	"			George H. Thompson et al	548	216		Saluda Sp. Lot B, Sec. 1, Lazy City
" " "	"	"			O. J. Leonard, et al	548	217		Lots 1 + 2, Sec. 2, Lazy City
" " "	"	"			Wilbur H. Long, et al	548	218		City - Saluda Sp. Lots 22 + 23, Sec. 2, Lazy
" " "	"	"			Harold E. Mayfield	548	219		Lake Colony, Saluda Sp. Tract 19, Sec. B, Carolina
" " "	"	"			Pauline Vaughan et al	548	220		Lake Colony, Saluda Sp. Tract 2, Sec. E, Carolina
" " "	"	"			Hallase R. Hollingsworth	548	221		Lake Colony, Saluda Sp. Tract 18, Sec. C, Carolina
" " "	"	"			Fred L. Bonar, et al	548	222		Lake Colony, Saluda Sp. Tract 24, Sec. C, Carolina
" " "	"	"			Frank J. Smith, et al	548	223		Lake Colony, Saluda Sp. Tract 41, Sec. C, Carolina
" " "	"	"			H. J. Sullivan	548	224		Carolina Lake Colony, Saluda Sp. Tract 16, Sec. A, Plat 1
" " "	"	"			Nell M. Morgan	548	225		Carolina Lake Colony, Saluda Sp. Tract 8, Sec. H, Plat 4

INDIRECT or GRANTEE Index to Deeds — Greenville County, S. C.

21

REG. U. S. PAT. OFFICE *CharmLock* County Indexes Since 1888 An Identifying Trade Mark

Open at Proper Tab according to First Letter or Letters of Name and refer to Buff Sub-Index sheet for page reference.

Cott Family Name Index No. 75 Copyright 1949 A-141580

FILE NUMBER	GRANTEES FAMILY NAMES	GIVEN NAMES ABCDEFGH	GIVEN NAMES IJKLMNO	GIVEN NAMES PQRSTUWXYZ	GRANTORS	BOOK	PAGE	No. of Acres	BRIEF DESCRIPTION, LOCATION, ETC. (Not Warranted)
DATE OF RECORD									
7408 Mch. 21, 1956	Greenville	Spitz			^{etal} John H. Gambrell	548	226		Saluda Sp. Lot 14 Mildwood Park,
7408 " 21, 1956	"	"			William G. Adair, ^{etal}	548	227		Saluda Sp. Lot 21, Sec. 1, Lazy City,
" " "	"	"			J. W. Greene	548	228		Saluda Sp. Lots 1+2, Sec. 6, Lazy City,
" " "	"	"			Myrtle S. Gentry	548	229		Saluda Sp. Lot 2, Sec. 8, Lazy City,
" " "	"	"			W. L. Johnson, Sr.	548	230		Saluda Sp. Lot 8, Sec. 5, Lazy City,
" " "	"	"			Lula M. Lewis	548	231		City, Saluda Sp. Lots 11+12, Sec. 3, Lazy
" " "	"	"			Pete G. Panagakos	548	232		City - Saluda Sp. Lot 68, Sec. 2 A, Lazy
7409 " 21, 1956	"	"			Wade L. Murphy, ^{etal}	548	233		Carolina Lake Colony, Saluda Sp. Tract 14, Sec. I, Plat 4,
7510 " 22, 1956	"	"			John L. Amick, Jr.	548	277		Lake Colony, Saluda Sp. Tract 20, Sec. D, Carolina
7510 " 22, 1956	"	"			^{etal} Edward L. Dobson	548	281		Lake Colony, Saluda Sp. Tract 37, Sec. B, Carolina
" " "	"	"			Frances Hudgens	548	289		Lake Colony, Saluda Sp. Tract 45, Sec. B, Carolina,
" " "	"	"			^{etal} Montgomery L. Littlejohn	548	291		Lake Colony, Saluda Sp. Tract 53, Sec. B, Carolina
" " "	"	"			H. A. McTeelley	548	295		Carolina Lake Colony, Saluda Sp. Tracts 7, Sec. # Plat 4
" " "	"	"			Sue L. Ashmore	548	305		Mildwood Park, Saluda Sp. Lot 12 + another Lot
" " "	"	"			L. H. Hood, Sr. ^{etal}	548	315		Lake Colony, Saluda Sp. Tract 24, Sec. T, Carolina
7659 " 23, 1956	"	"			^{etal} William D. Bishop	548	341		Lake Colony, Saluda Sp. Tract 50, Sec. K, Plat 5, Carolina

INDIRECT or GRANTEE Index to Deeds — Greenville County, S. C.

Cott Family Name Index No. 75
Copyright 1949 A-141580

Open at Proper Tab according to First Letter or Letters of
Name and refer to Buff Sub-Index sheet for page reference.

Made by The Cott Index Company, Columbus, Ohio
Mfg. Cott Patent Index Systems—M

()

	FILE NUMBER	GRANTEES FAMILY NAMES	GIVEN NAMES ABCDEFGH	GIVEN NAMES IJKLMNO	GIVEN NAMES PQRSTUVWXYZ	GRANTORS	BOOK	PAGE	No. of Acres	BRIEF DESCRIPTION, LOCATION, ETC. (Not Warranted)
	DATE OF RECORD									
	7586 Mch. 23, 1956	Greenville	City			Willis G. Mellmon, et al	548	347		Lake Colony, Saluda Sp. Tract 19, Sec. C, Carolina
	7660 23, 1956	"	"			J. L. Morgan, et al	548	360		Carolina Lake Colony, Saluda Sp. Tract 51, Sec. H, Plat 4
		"	"			Wilton P. Russell	548	361		Saluda Sp. Lot 10 Wildwood Park, Lake Colony, Saluda Sp.
		"	"			Nicholas Boone, et al	548	362		Tract 28, Sec. C, Carolina City, Saluda Sp.
		"	"			Lyman H. Davis	548	363		Lots 20+21, Sec. 2, Lazy Carolina Lake Colony, Saluda Sp.
		"	"			Barney E. Hill	548	364		Tract 21, Sec. H, Plat 4, Saluda Sp.
		"	"			Samuel Black, et al	548	365		Lot 23, Sec. 12, Lazy City Lake Colony, Saluda Sp.
		"	"			Maudie A. Peyton	548	366		Int. Lot 12, Sec. 8, Carolina Saluda Sp.
		"	"			Alfred Knight, et al	548	367		Lot 9, Wildwood Park Saluda Sp.
		"	"			Mary Hinson	548	368		Lot 110, Sec. 9, Lazy City Tumbler et al, Saluda Sp.
		"	"			Rayman Summey	548	369		Tract 1, Prop. John Wood Lazy City, Saluda Sp.
		"	"			Pink Owens	548	370		Lots 37+38, Sec. 10 Sp. + Tract 9, Sec. D, Carolina Lake Colony
	7662 23, 1956	"	"			Ellen H. Barry	548	381		Lot 9, Wildwood Park, Saluda Sp.
	7692 23, 1956	"	"			Edwin Knight	548	409		Lake Colony, Saluda Sp. Tract 42, Sec. K, Plat 5, Carolina
	7820 26, 1956	"	"			Mr. Kate G. Elliott	548	451		2 Tracts Saluda Sp. Lake Colony, Saluda Sp.
	7819 26, 1956	"	"			Joe K. Smith	548	444		Tract 33, Sec. H, Carolina

INDIRECT or GRANTEE Index to Deeds — Greenville County, S. C.

REG. U. S. PAT. OFFICE *Chas. McCall* County Indexes Since 1888
An Identifying Trade Mark

Open at Proper Tab according to First Letter or Letters of Name and refer to Buff Sub-Index sheet for page reference.

Cott Family Name Index No. 75
Copyright 1949 A-141580

FILE NUMBER DATE OF RECORD	GRANTEES FAMILY NAMES	GIVEN NAMES ABCDEFGH	GIVEN NAMES IJKLMNO	GIVEN NAMES PQRSTUVWXYZ	GRANTORS	BOOK	PAGE	No. of Acres	BRIEF DESCRIPTION, LOCATION, ETC. (Not Warranted)
7841 Mch. 26 1956	Greenville	Leity			Lee Morgan	548	449		timber rights Saluda River Int. 115 acres + 130 acres, also Int.
7819 " 26 1956	"	"			Lucy L. Stroup	548	462		Lake colony, Saluda sp. Tract 32, Sec. B, Carolina
7819 " 26 1956	"	"			Paul B. Pritchard, Jr.	548	463		Saluda sp. Lot 8 Mildwood Park
" " "	"	"			Luella J. Donelson	548	464		Carolina Lake colony, Saluda sp. Tract 54, Sec. B, Plat 3
" " "	"	"			H. L. Baldwin	548	465		Carolina Lake colony, Saluda sp. Tract 15, Sec. E, Plat 2
" " "	"	"			Mary M. Bell, et al	548	466		Tract Saluda sp. Lake colony, Saluda sp.
" " "	"	"			Lewey S. Melchel, et al	548	467		Tract 49, Sec. C, Carolina
" " "	"	"			M. R. Bell, et al	548	470	184	acres, Saluda sp.
" " "	"	"			Edward H. Smith, et al	548	471		Saluda sp. Lot 38, Sec. 9, Lazy Leity
" " "	"	"			Francis H. LaBoone, et al	548	472		Carolina Lake colony, Saluda sp. Tract 17, Sec. H, Plat 4
" " "	"	"			Stuart R. Harding	548	475		Lake colony, Saluda sp. Tract 26, Sec. E, Carolina
7917 " 27 1956	"	"			Clarence Lee Fowler	548	483		Saluda sp. Lot 3, Sec. 11, Lazy Leity
7893 " 27 1956	"	"			Boyd A. Tollison, et al	548	488		Lake colony, Saluda sp. Tract 4, Sec. C, Carolina
" " "	"	"			Andrew S. Sittow, Jr.	548	490		Saluda sp. Lot 31, Sec. 10, Lazy Leity
" " "	"	"			Ketty Lee Jones, et al	548	491		Saluda sp. Lot 18, Sec. 3, Lazy Leity
" " "	"	"			Edna Alice White, et al	548	492		Saluda sp. Lots 13+14, Sec. 3, Lazy Leity

INDIRECT or GRANTEE Index to Deeds — Greenville County, S. C.

Cott Family Name Index No. 75
Copyright 1949 A-141580

Open at Proper Tab according to First Letter or Letters of
Name and refer to Buff Sub-Index sheet for page reference.

Made by The Cott Index Company, Columbus, Ohio
Mfg. Cott Patent Index Systems—M

()

FILE NUMBER	GRANTEES FAMILY NAMES	GIVEN NAMES ABCDEFGH	GIVEN NAMES IJKLMNO	GIVEN NAMES PQRSTUWXYZ	GRANTORS	BOOK	PAGE	No. of Acres	BRIEF DESCRIPTION, LOCATION, ETC. (Not Warranted)
DATE OF RECORD									
7893 Mch 27 1956	Greenville	city			Jeanie H. Gumbles	548	493		Saluda sp. Lots 43+44, Sec. 3, Lazy city
7956 27 1956	"	"			Maylow Myers, et al	548	494		Saluda sp. Lot 59, Sec. 2a - Lazy city
" " "	"	"			A. W. Kistner, et al	548	495		Lake colony, Saluda sp. Tract 36, Sec. B, Carolina
" " "	"	"			Harold E. Johnson	548	496		Saluda sp. Lot 7, Sec. 2, Lazy city
" " "	"	"			H. B. Riddle	548	497		Saluda sp. Lot 45, Sec. 4, Lazy city
" " "	"	"			Charles E. Wood, et al	548	498		Lake colony, Saluda sp. Tracts 17+48 Sec. K, Carolina
" " "	"	"			Alfred L. Smith, et al	548	499		Saluda sp. Lot 32, Sec. 4, Lazy city
" " "	"	"			W. R. Ashley	548	500		Lot 5 Valley St. Saluda sp.
" " "	"	"			Virginia Wood, et al	548	501		Saluda sp. Lot 15, Sec. 1, Lazy city
" " "	"	"			Kathleen Babb	548	502		Bramlett ave. Saluda sp. Lot 6 less part sold off
8050 28 1956	"	"			L. H. Burdette	548	539		Saluda sp. Lot 10, Sec. 1, Lazy city
8051 28 1956	"	"			Charles E. Merritt	548	542		colony, Saluda sp. Tract 13, Sec. A, Carolina Lake
8049 28 1956	"	"			Brouder Williams	548	543		Carolina Lake colony Saluda sp. Tract 32, Sec. W, Plat. 4
8052 28 1956	"	"			B. L. Jolly, et al	549	4		Carolina Lake colony, Saluda sp. Tract 2, Sec. D, Plat. 3
7963 28 1956	"	"			Gloucester Lumber Co	549	5		Int. timber rights et al.
8110 29 1956	"	"			L. L. Long	549	37		Lake colony, Saluda sp. Tract 9, Sec. A, Plat. 1, Carolina

INDIRECT or GRANTEE Index to Deeds — Greenville County, S. C.

21

REG. U. S. PAT. OFFICE *Chas McCott* County Indexes Since 1888 An Identifying Trade Mark

Open at Proper Tab according to First Letter or Letters of Name and refer to Buff Sub-Index sheet for page reference.

Cott Family Name Index No. 75 Copyright 1949 A-141580

FILE NUMBER DATE OF RECORD	GRANTEES FAMILY NAMES	GIVEN NAMES ABCDEFGHIJ	GIVEN NAMES KLMNO	GIVEN NAMES PQRSTUVWXYZ	GRANTORS	BOOK	PAGE	No. of Acres	BRIEF DESCRIPTION, LOCATION, ETC. (Not Warranted)
8111 Mch. 29. 1956	Greenville	Leity			Martina E. Mclellan	549	38		Lot 20, Sec. 4, Lazy City Lake Colony, Saluda Sp.
8078 29. 1956	"	"			Lee B. Smith, et al	549	39		Tract 16, Sec. 6, Plot 1, Carolina Saluda Sp.
8078 29. 1956	"	"			Eric Westbrook	549	40		Lot 4, Sec. 11, Lazy City, Lake Colony, Saluda Sp.
8190 29. 1956	"	"			Robert V. Mase, et al	549	44		Tract 2, Sec. 6, Carolina Parkwood Ave - "Northwood"
8193 30. 1956	"	Home Builders, Inc.			Ervin B. Pinn	549	68		Lot 7 cor. Walliran St. + Saluda Sp.
8193 30. 1956	"	Leity			Eleanor Henderson Hester	549	59		Lot 19, Sec. 12, Lazy City,
8193 30. 1956	"	"			B. H. Jilley, et al	549	61	.50	of an acre Saluda Sp.
8193 30. 1956	"	"			Beatrice Biddle	549	62		Saluda Sp. Lot 1, Sec. 8, Lazy City,
8193 30. 1956	"	"			Alma Diggw Sanders et al	549	63		Lot 4, Valley St. Saluda Sp. Lake Colony, Saluda Sp.
8193 30. 1956	"	"			Roland H. Bassler, Jr.	549	65		Tract 14, Sec. 6, Carolina Lake Colony, Saluda Sp.
8264 30. 1956	"	"			J. B. Green, et al	549	75		Tract 1, Sec. 6, Carolina Lake Colony, Saluda Sp.
8263 30. 1956	"	"			Mattie V. Norton et al	549	81		Lot 31, Sec. 1, Carolina Lake Colony, Saluda Sp.
8336 31. 1956	"	"			Darwin L. Brinkman Co.	549	82		Tract 14, Sec. 6, Carolina Will Road.
8500 Apr. 2. 1956	"	"			Lowndes Hill Realty	549	139		Lot or Strip, Lowndes Saluda Sp.
8500 2. 1956	"	"			James Maner Longe	549	168		Lot 33, Sec. 10, Lazy City, Saluda Sp.
	"	"			H. D. Thompson, et al	549	183		Lot 4, Sec. 7, Lazy City.

INDIRECT or GRANTEE Index to Deeds — Greenville County, S. C.

Cott Family Name Index No. 75
Copyright 1949 A-141580

Open at Proper Tab according to First Letter or Letters of
Name and refer to Buff Sub-Index sheet for page reference.

Made by The Cott Index Company, Columbus, Ohio
Mfg. Cott Patent Index Systems—M

()

FILE NUMBER	GRANTEES FAMILY NAMES	GIVEN NAMES ABCDEFGHIJ	GIVEN NAMES KLMNO	GIVEN NAMES PQRSTUVWXYZ	GRANTORS	BOOK	PAGE	No. of Acres	BRIEF DESCRIPTION, LOCATION, ETC. (Not Warranted)
DATE OF RECORD									
8397 Apr. 2, 1956	Greenville	city			Lennie J. Galphin	549	190		Carolina Lake Colony, Saluda Tract 27, Sec. N. Plat 4,
8397 " 2, 1956	"	"			Laura Stroud	549	191		city - Saluda Sp. Lots 28 + 29, Sec. 2, Lazy
8397 " 2, 1956	"	"			Benjamin Lurman Watkins	549	194		Lot 9, Saluda Sp.
8399 " 2, 1956	"	"			Susie M. Thomas, et al	549	219	45	acres, Saluda Sp.
8505 " 2, 1956	"	"			Kathleen Anderson, et al	549	228		4 tracts, Saluda Sp.
8501 " 2, 1956	"	"			Charles D. Hester, et al	549	169		Saluda Sp. Lot 30, Sec 12, Lazy city
8397 " 2, 1956	"	"			H. A. Cooper	549	192		Saluda Sp. Lot 11, Hildwood Park,
8503 " 2, 1956	"	"			Charles Gary Kay	549	175		Lot, Laurel Dr. Saluda Sp.
8397 " 2, 1956	"	"			Mrs. Mac Carson, et al	549	193		Lot, Valley St - Saluda Sp.
	"	"			Blady Hawkins	549	199	77	Acres, Saluda Sp
8615 " 3, 1956	"	"			Mary Gregory Dean, ^{et al}	549	246		Park, Saluda Sp. Tract Part Hildwood
8613 " 3, 1956	"	"			L. R. Harbin, et al	549	247		Saluda Sp. Lot 44, Sec. 9, Lazy city
8576 " 3, 1956	"	"			J. Murrell Dill, et al	549	249		Lake Colony, Saluda Sp. Lot 7, Blk. D, Plat 3, Carolina
8576 " 3, 1956	"	"			Hope H. Camp, Jr. ^{et al}	549	250		Lake Colony, Saluda Sp. Tract 14, Sec. 8, Plat. 1, Carolina
8576 " 3, 1956	"	"			Frank L. Lupo, Jr. ^{et al}	549	251		Lake Colony, Saluda Sp. Tract 40, Sec. N. Plat. 4, Carolina
8576 " 3, 1956	"	"			Annie Kate Farmer	549	252		Saluda Sp. Lot 5, Sec. 2, Lazy city

INDIRECT or GRANTEE Index to Deeds — Greenville County, S. C.

REG. U. S. PAT. OFFICE *Chas. McCobb* County Indexes Since 1888
An Identifying Trade Mark

Open at Proper Tab according to First Letter or Letters of Name and refer to Buff Sub-Index sheet for page reference.

Cott Family Name Index No. 75
Copyright 1949 A-141580

FILE NUMBER	GRANTEES FAMILY NAMES	GIVEN NAMES ABCDEFGHIJ	GIVEN NAMES KLMNOP	GIVEN NAMES QRSTUVWXYZ	GRANTORS	BOOK	PAGE	No. of Acres	BRIEF DESCRIPTION, LOCATION, ETC. (Not Warranted)
DATE OF RECORD									
8576 Apr. 3, 1956	Greenville	city			Herbert N. James ^{et al}	549	253		Saluda Sp. Lot 28, Sec 4, Lazy City, Lazy City
8576 " 3, 1956	"	"			U. G. Hill, et al	549	254		Lots B + C, Sec. 2
8576 " 3, 1956	"	"			Landrum Floyd, et al	549	255		Saluda Sp. Lot 15, Sec. 2, Lazy City
8576 " 3, 1956	"	"			L. C. Floyd	549	256		Saluda Sp. Lot 36, Sec. 9, Lazy City
8815 " 5, 1956	"	"			T. H. Elliott, et al	549	321		Heights Prop. Lot 32, Blk. B, Bonaire City, Saluda Sp.
"	"	"			John L. Crawford	549	322		Lots 1 + 2, Sec. 5, Lazy City
"	"	"			C. O. Turner	549	323		Saluda Sp. Lot 5, Sec. 11, Lazy City
"	"	"			Robert N. Hawks, Jr. ^{et al}	549	324		Saluda Sp. Tract, Fall Creek Land, Saluda Sp.
"	"	"			M. Juliet Humphreys	549	325		Lot 2, R. M. Hawkins
"	"	"			J. R. Nelson, et al	549	326		Bonaire Heights Park, Saluda Sp. Lot 61, Blk. 1, Sec. A, Laurel Drive
"	"	"			Evelyn Smith	549	327		Bonaire Heights Park, Saluda Sp. Lots 13 + 41, Blk. B, Laurel Drive
8911 " 6, 1956	"	"			Raymond J. Jones	549	382		Lake Colony, Saluda Sp. Tract 27, Sec. 11, Plat 4, Carolina Carolina Lake Colony, Saluda Sp.
"	"	"			John P. Odum, et al	549	383		Tract 31, Sec. 14, Plat 4 Carolina Lake Colony, Saluda Sp.
"	"	"			Joseph C. Ellett, et al	549	384		Tract 22, Sec. 14, Plat 4 Lake Colony, Saluda Sp.
"	"	"			Rose G. Pool	549	390		Lot 11, Sec. I, Plat 4, Carolina Carolina Lake Colony, Saluda Sp.
"	"	"			Maurice L. Moser ^{et al}	549	392		Tract 17, Sec. I, Plat 4

INDIRECT or GRANTEE Index to Deeds — Greenville County, S. C.

Cott Family Name Index No. 75
Copyright 1949 A-141580

Open at Proper Tab according to First Letter or Letters of
Name and refer to Buff Sub-Index sheet for page reference.

Made by The Cott Index Company, Columbus, Ohio
Mfg. Cott Patent Index Systems—M

()

FILE NUMBER	GRANTEES FAMILY NAMES	GIVEN NAMES ABCDEFGH	GIVEN NAMES IJKLMNO	GIVEN NAMES PQRSTUWXYZ	GRANTORS	BOOK	PAGE	No. of Acres	BRIEF DESCRIPTION, LOCATION, ETC. (Not Warranted)
DATE OF RECORD									
8913 Apr 6, 1956	Greenville	City			(Mrs. C.C.) Viola Ellisor	549	425		Heights Prop. Saluda Tp. Lots 53, 54 + 55 Blk a, Bonaire
9043 7, 1956					Green Doris Juanita Langford,	549	469		Saluda Tp. Lot 8, Sec 7, Lazy City.
					H Hansel M ^c Combs	549	470		Carolina Lake Colony, Saluda Tp. Tract 4, Sec 4, Plat 4,
					Benjamin Furman, Nathanis	549	471		Saluda Tp. Lots 6 + 7, Sec 1, Lazy City
					Sam W. Seigler, et al	549	472		Lake Colony, Saluda Tp. Tract 2, Sec 7, Carolina
					et al C. Raymond Nelson	549	473		Carolina Lake Colony, Saluda Tp. Tract 55, Sec 4, Plat 4
					Bernice E Brewer	549	474		City, Saluda Tp. Lot 2, 1 + 2, Sec 4, Lazy
					Ralph A. Green	549	475		Saluda Tp. Lot 38, Sec 3, Lazy City
					et al Carson H. Norton	549	476		Lake Colony, Saluda Tp. Tract 4, Sec 8, Carolina
9042 7, 1942					R. M. McHaffey, et al	549	483	18.65	Acres, Saluda Tp.
9129 9, 1956					Bonnie F. Crise, et al	549	503		Saluda Tp. Lots 2 + 3, Sec 10, Lazy City
					William B. Nash, et al	549	504		Saluda Tp. Tract 64, Sec 2, a Lazy City
					Joe E. Green, et al	549	505		Carolina Lake Colony, Saluda Tp. Tract 50, Sec 6, Plat 1
					Virginia B. Vaughn	549	506		Lake Colony, Saluda Tp. Tract 25, Sec 13, Plat 2, Carolina
					H. S. Utley	549	507		Carolina Lake Colony, Saluda Tp. Tract 39, Sec 13, Plat 2,
					Holbert M. Garrison	549	508		Saluda Tp. Lot 7, Mountain Gap Rd.

INDIRECT or GRANTEE Index to Deeds — Greenville County, S. C.

REG. U. S. PAT. OFFICE *Chas McCott* County Indexes Since 1888 An Identifying Trade Mark

Open at Proper Tab according to First Letter or Letters of Name and refer to Buff Sub-Index sheet for page reference.

Cott Family Name Index No. 75 Copyright 1949 A-141580

FILE NUMBER DATE OF RECORD	GRANTEES FAMILY NAMES	GIVEN NAMES ABCDEFGH	GIVEN NAMES IJKLMNO	GIVEN NAMES PQRSTUVWXYZ	GRANTORS	BOOK	PAGE	No. of Acres	BRIEF DESCRIPTION, LOCATION, ETC. (Not Warranted)
9129 Apr. 9, 1956	Greenville	City			James H. Lester	549	509		Saluda Sp. Lot 33, Sec. 12, Lazy City,
9197 " 10-1956	"	Home Builders, Inc.			Luelle G. Ogburn, et al	550	20		Lot 1 cor. Baker + Lee Aves. Bonnie Heights Park, Saluda Sp.
9194 " 10-1956	"	City			John B. Vernon, et al	550	21		Lot 39, Blk. B, Laurel Dr. Plat 2, Dr. Bonnie Heights Park, Saluda Sp.
9194 " 10-1956	"	"			Fred H. Cobb	550	24		Lot 60, Plat 1, Sec. 2, Blk. 1 Laurel Plat 1, Laurel Dr. Bonnie Heights Park
9194 " 10-1956	"	"			Edgar J. Brown, et al	550	33		Lot 52, Blk. A, Plat 2 + Lot 20 Blk. B,
9194 " 10-1956	"	"			Elma G. Martin	550	43		3 Tracts Fall Creek.
9351 " 11-1956	"	"			Mrs. Ellen J. Caldwell	550	55		Saluda Sp. Lot 7, Sec. 7, Lazy City
9350 " 11-1956	"	"			Lawrence M. Brown, et al	550	59		Lake Colony, Saluda Sp. Tract 31, Sec. K, Plat 5, Carolina
9518 " 13-1956	"	"			Eunice L. McLaughlin	550	177		Saluda Sp. Lot 9, Sec. 4, Lazy City.
9539 " 13-1956	"			Mark Truck Company	Secretary of State	550	199		Charter name to Greenville Mack Sales, Inc.
9540 " 13-1956	"			Mark Truck Company	Secretary of State	550	200		Amend. of Charter changing name from Greenville Mack Truck Co.
9540 " 13-1956	"			Mack Sales, Inc.	Secretary of State	550	200		Amend. of Charter changing Saluda Sp.
9612 " 14-1956	"	City			Horace S. Reynolds, et al	550	224		Lot 22, Sec. 9, Lazy City, Carolina Lake Colony, Saluda Sp.
9612 " 14-1956	"	"			Annie Mae Summerlin	550	225		Tract 32, Sec. K, Plat 5, 24.7 acres, Saluda Sp.
9698 " 16-1956	"	"			Hill Gordon, et al	550	235		Two Tracts - 9.9 acres + Lake Colony - Saluda Sp.
9802 " 17-1956	"	"			Robert H. Murray, et al	550	273		Tract 32, Sec. K, Carolina

INDIRECT or GRANTEE Index to Deeds — Greenville County, S. C.

Cott Family Name Index No. 75
Copyright 1949 A-141580

Open at Proper Tab according to First Letter or Letters of Name and refer to Buff Sub-Index sheet for page reference.

Made by The Cott Index Company, Columbus, Ohio
 Mfg. Cott Patent Index Systems—M

21
()

FILE NUMBER	GRANTEES FAMILY NAMES	GIVEN NAMES ABCDEFGH	GIVEN NAMES IJKLMNO	GIVEN NAMES PQRSTU VWXYZ	GRANTORS	BOOK	PAGE	No. of Acres	BRIEF DESCRIPTION, LOCATION, ETC. (Not Warranted)
DATE OF RECORD									
18222 Apr. 18, 1956	Greenville	city			Alma B. Campbell etal	550	315		Saluda Sp. Lot 39, Sec 2, Lazy City
9936 " 18-1956	"	"			William J. Cochran	550	324		Lake Colony, Saluda Sp. Tract 13, Sec. B, Carolina
9937 " 18-1956	"	"			G. B. Harrill, et al	550	325		Lot Laurel Dr. Saluda Sp.
9937 " 18-1956	"	"			Marie B. Arthur, et al	550	326		Bonnie Heights Subd. Saluda Sp. Lots 56+57, Laurel Dr. W. B. Rd., Mt. ...
9939 " 18-1956	"	"			H. J. Bramlett, et al	550	341	4 1/2	Mt. Sage Road. acres, Saluda Sp. & Tract
9935 " 18-1956	"	"	8-16-56 #20855	Cancelled Brevard St. R.M.C.	Secretary of State	550	329		Charter.
10100 " 19-1956	"	city			Belton Jackson, et al	550	368		Ant. Timber Rights. Carolina Lake Colony Saluda Sp.
10042 " 19-1956	"	city			Waskell J. Lill, et al	550	369		Tract 14, Sec. H, Plat 4, Saluda Sp.
10042 " 19-1956	"	"			L. Burrell Jones, et al	550	370		Lots 19+20, Sec. 9, Lazy City, Saluda Sp.
10042 " 19-1956	"	"			Hilton M. Nash	550	371		Lot 65, Sec. 2a, Lazy City Lake Colony, Saluda Sp.
10042 " 19-1956	"	"			Lucille Mc Gee Miller	550	372		Tract 16 Sec. B, Carolina State Park Rd.
10214 " 20-1956	"	County			Mrs. Enoree River Baptist	550	443		Strip, Pleasant Ridge, Saluda Sp.
10334 " 21-1956	"	city			Lewis Locke, et al	550	500		Lot 69, Sec. 2a, Lazy City, Lazy City, Saluda Sp.
10334 " 21-1956	"	"			Claude F. Hudson	550	501		Lot 34 + Part Lot 33, Sec. 9, Saluda Sp.
10334 " 21-1956	"	"			Mary C. Locke	550	502		Lot 71, Sec. 2a, Lazy City Subd. Saluda Sp.
10334 " 21-1956	"	"			Paul E. Heritage, et al	550	505		Lot 15, Midwood Park,

INDIRECT or GRANTEE Index to Deeds — Greenville County, S. C.

Cott Family Name Index No. 75
Copyright 1949 A-141580

Open at Proper Tab according to First Letter or Letters of
Name and refer to Buff Sub-Index sheet for page reference.

REG. U. S. PAT. OFFICE *Chas. McCott* County Indexes Since 1888
An Identifying Trade Mark

FILE NUMBER	GRANTEES FAMILY NAMES	GIVEN NAMES ABCDEFGHIJ	GIVEN NAMES KLMNO	GIVEN NAMES PQRSTUVWXYZ	GRANTORS	BOOK	PAGE	No. of Acres	BRIEF DESCRIPTION, LOCATION, ETC. (Not Warranted)
10475 Apr. 23, 1956	Greenville	city			Nugh McCaulay	550	513		Plat 2, Bonaire Heights Park Lot 37, Laurel Dr. Bldg. B, Rd. Saluda Sp.
10441 " 23, 1956	"	"			Katie E. Siddons, et al	550	529	.58	of an acre + Lot 5, Lake Saluda Sp.
10475 " 23, 1956	"	"			Mrs. Esther M. M. Payer	550	530		Lot 61, Sec. 2A, Lazy City
10428 " 23, 1956	"	"			Edgar Thomas, et al	551	8	417	acres, Saluda Sp.
10558 " 24, 1956	"	"			Ira L. Sumner	551	37		Saluda Sp. Lot 36, Sec. 3, Lazy City,
10557 " 24, 1956	"	"			J. Harold Green	551	44		Saluda Sp. Lot 55, Sec. 2A, Lazy City,
10663 " 25, 1956	"	"			Mrs. Inez C. Martin	551	79	2.50	acres, Saluda Sp.
"	"	"			Lam E. Edwards	551	83	2.65	acres, Saluda Sp.
"	"	"			Marie C. Edwards et al	551	87	2.42	acres, Saluda Sp.
10597 " 25, 1956	"	"			Claudius D. Chewing	551	91		Lake Colony, Saluda Sp. Tract 55, Sec. B, Carolina
10661 " 25, 1956	"	"			J. E. Edwards	551	95	18	off. Saluda Sp. acres, see parts sold
"	"	"			Joe Thomas Edwards	551	105	2 3/5	Saluda Sp. acres + 3.44 acres.
10662 " 25, 1956	"	"			J. E. Edwards, et al	551	110	153	25 acres, State Rd acres, Saluda Sp. +
10704 " 26, 1956	"	"			Redan M. Rector et al	551	139		Lake Colony, Saluda Sp. Tract 23, Sec. 6, Carolina
10762 " 26, 1956	"	"			Mrs. Ruby L. McAbee	551	141		Saluda Sp. Lot 3, Sec. 5, Lazy City
10703 " 26, 1956	"	"			A. E. Rivers, Jr. et al	551	143		Lake Colony, Saluda Sp. Tract 14, Sec. 8, Carolina

INDIRECT or GRANTEE Index to Deeds — Greenville County, S. C.

Cott Family Name Index No. 75
Copyright 1949 A-141580

Open at Proper Tab according to First Letter or Letters of
Name and refer to Buff Sub-Index sheet for page reference.

Made by The Cott Index Company, Columbus, Ohio
Mfg. Cott Patent Index Systems—M

()

FILE NUMBER	GRANTEES FAMILY NAMES	GIVEN NAMES ABCDEFGHIH	GIVEN NAMES IJKLMNO	GIVEN NAMES PQRSTUVWXYZ	GRANTORS	BOOK	PAGE	No. of Acres	BRIEF DESCRIPTION, LOCATION, ETC. (Not Warranted)
DATE OF RECORD									
10762 Apr. 26, 1956	Greenville	city			Frank L. McAbee	551	147		Saluda Sp. Lot 7, Sec. 6, Lazy City
10881 Apr. 27, 1956	"	"			Charles H. Wright, et al	551	181		Saluda Sp. Lots Chestnut Springs
10952 28-1956	"	"			Eugene Farmer	551	203		Saluda Sp. Lot 31, Sec. 12, Lazy City
10952 28-1956	"	"			R. P. Bryson, et al	551	206		Dr. Bonaire Wrights Oak Saluda Lot 33, Blk B, Sect. 2, Laurel
10952 28-1956	"	"			J. R. Morrison, et al	551	207		Lake Colony, Saluda Sp. Tract 18, Sec. 1, Plat 4, Carolina
10952 28-1956	"	"			Howard N. Baiter, et al	551	208		Lake Colony, Saluda Sp. Tract 1, Sec. 14, Plat 4, Carolina
10952 28-1956	"	"			George Nichols, et al	551	209		Saluda Sp. Lot 31, Sec. 11, Lazy City
10953 28-1956	"	"			George D. Sanders	551	219	50 3/4 acres	Saluda Sp. Lake Colony, Saluda Sp.
11012 30-1956	"	"			M. Yates Donnan, et al	551	232		Tract 40, Sec. 6, Carolina
11012 30-1956	"	"			Lewis E. Jones, et al	551	233		Lake Colony, Saluda Sp. Tract 20, Sec. 6, Plat 1, Carolina
11010 30-1956	"	"			Hardy Russell, et al	551	263	213 acres	Saluda Sp.
11011 30-1956	"	"			Hillie J. Davis	551	288	4 acres	Saluda Sp. Lake Colony, Saluda Sp.
11111 May 1, 1956	"	"			Harold N. McKay, et al	551	354		Tract 13, Sec. 6, Carolina
11112 1-1956	"	"			Nannie G. Hilley	551	355		Lake Colony, Saluda Sp. Tract 5, Sec. 1, Plat 4, Carolina
11252 2-1956	"	"			E. Inman, Master	551	364		2 Lots, Saluda Sp.
11250 2-1956	"	"			Donald F. White	551	374		Lake Colony, Saluda Sp. Tract 23, Sec. 13, Carolina

INDIRECT or GRANTEE Index to Deeds — Greenville County, S. C.

Cott Family Name Index No. 75
Copyright 1949 A-141580

Open at Proper Tab according to First Letter or Letters of
Name and refer to Buff Sub-Index sheet for page reference.

REG. U. S. PAT. OFFICE *Chas. M. Cott* County Indexes Since 1888
An Identifying Trade Mark

FILE NUMBER	GRANTEES FAMILY NAMES	GIVEN NAMES ABCDEFGHIJ	GIVEN NAMES JKLMNO	GIVEN NAMES PQRSTUVWXYZ	GRANTORS	BOOK	PAGE	No. of Acres	BRIEF DESCRIPTION, LOCATION, ETC. (Not Warranted)
DATE OF RECORD									
11389 May 3, 1956	Greenville	City			Henry H. Small, et al	551	423		Glassy mt. Tp. 2 Tracts - 154.3 acres
11388 3, 1956	"	"			R. L. Holden	551	440		City, Saluda Tp. Lot 4-B, Sec. 11, Lazy Lake Colony, Saluda Tp.
"	"	"			Theo M. Bowers, et al	551	442		Tract 11, Sec. B, Carolina Lake Colony, Saluda Tp.
"	"	"			William C. Ballou, et al	551	443		Tract 2, Sec. H, Carolina Caroline Lake Colony, Saluda Tp.
"	"	"			Hiram J. Duncan, et al	551	444		Tract 39, Sec. A, Plat 4 Caroline Lake Colony, Saluda Tp.
"	"	"			Margaret M. Monroe	551	445		Tract 37, Sec. K, Plat 5 Lake Colony, Saluda Tp.
11498 4, 1956	"	"			Mamie C. Harn, et al	551	457		Tract 3, Sec. E, Plat 2, Carolina Caroline Lake Colony, Saluda Tp.
11497 4, 1956	"	"			Pauline Vaughan	551	461		Quitclaim, Tract 3, Sec. E, Plat 2
11471 4, 1956	"	Rescue Service, Inc.			Secretary of State	551	467		Certification of Incorporation
11642 7, 1956	"	Life Saomy +			Grady J. Settle	552	58	110	acres, Glassy mt. Tp.
11726 7, 1956	"	"			L. J. Laciowski	552	56		Lake Colony, Saluda Tp. Tract 13, Sec. K, Plat 5, Carolina
11776 8, 1956	"	"			Deroy N. Mills et al	552	79		Saluda Tp. Lot 25, Sec. 2, Lazy City, 4 1/2 acres
11775 8, 1956	"	"			Margaret M. Radd Juries of Court,	552	87		Ant. 65 1/8 acres, Melrose Ad. Rd.: 4 1/8 acres.
11775 8, 1956	"	"			Theodore H. Pace	552	90		Ant. 65 1/8 acres, Melrose Rd.: 4 1/8 acres
11775 8, 1956	"	"			Hattie P. Pace, et al	552	93		Ant. 65 1/8 acres, Melrose Lake Colony, Saluda Tp.
11871 9, 1956	"	"			Frank J. Thompson, et al	552	161		Tract 22, Sec. A, Carolina,

INDIRECT or GRANTEE Index to Deeds — Greenville County, S. C.

Cott Family Name Index No. 75
Copyright 1949 A-141580

Open at Proper Tab according to First Letter or Letters of
Name and refer to Buff Sub-Index sheet for page reference.

Made by The Cott Index Company, Columbus, Ohio
Mfg. Cott Patent Index Systems—M

()

	FILE NUMBER	GRANTEES FAMILY NAMES	GIVEN NAMES ABCDEFGHIH	GIVEN NAMES IJKLMNO	GIVEN NAMES PQRSTUVWXYZ	GRANTORS	BOOK	PAGE	No. of Acres	BRIEF DESCRIPTION, LOCATION, ETC. (Not Warranted)
	DATE OF RECORD									
	11870	Greenville	city			<i>etal</i>				Lake Colony - Saluda Sp.
	May 9, 1956			Joseph K. Martin	552	130			Tract 38, Sec. B, Carolina Saluda Sp.	
	11972	"	"							Lot 24, Sec. 2, Lazy City
	10-1956	"	"			Namer L. Smith, <i>etal</i>	552	199		Lake Colony - Saluda Sp.?
	11972	"	"							Tract 17, Sec. D, Part 3 Carolina
	10-1956	"	"			Arvin R. Carroll	552	200		Lake Colony - Saluda Sp.
	11972	"	"							Tract 59, Sec. K, Part 4 Carolina
	10-1956	"	"			Annie E. Moore, <i>etal</i>	552	201		Lake Colony - Saluda Sp.
	11972	"	"							Tract 15, Sec. K, Part 1 Carolina
	10-1956	"	"			Linda Dow	552	202		Lake Colony - Saluda Sp.
	11972	"	"							Tract 49, Sec. K, Part 5 Carolina
	10-1956	"	"			Weyan L. Hunt, <i>etal</i>	552	203		20, Lazy City - Saluda Sp.
	12138	"	"							Lots 40 + 41, Sec. 2 + Lot 60 Sec.
	11-1956	"	"			Alma B. Campbell	552	229		Saluda Sp.
	12137	"	"							Lot 25, Sec. 10, Lazy City?
	11-1956	"	"			Ray B. Evette, <i>etal</i>	552	245		Saluda Sp.
	12137	"	"							Lot 24, Sec. 10, Lazy City?
	11-1956	"	"			Lillian B. Campbell	552	246		Saluda Sp.
	12137	"	"							Lot 39, Sec. 3, Lazy City?
	11-1956	"	"			J. Carl Howard, <i>etal</i>	552	247		Saluda Sp.
	12137	"	"							Lot 10, Sec. 3, Lazy City?
	11-1956	"	"			W. R. Syner, <i>etal</i>	552	249		city, Saluda Sp.?
	12137	"	"							Part Lot 23, Sec. 9, Lazy
	11-1956	"	"			Estella S. Hutchins	552	250		
	12188	"	"							61 acres Saluda Sp.
	12-1956	"	"			J. Irvin Jones	552	268		Saluda Sp.
	12259	"	"			<i>etal</i>				Lot 5, Sec. 8, Lazy City?
	12-1956	"	"			Ruby E. Bowers	552	272		
	12259	"	"							50 acres Saluda Sp.
	12-1956	"	"			Earl Middleton, <i>etal</i>	552	273		Carolina? Lake Colony Saluda
	12259	"	"							Tract 16, Sec. K, Part 5,
	12-1956	"	"			Hilton A. Green, <i>etal</i>	552	274		

INDIRECT or GRANTEE Index to Deeds — Greenville County, S. C.

Cott Family Name Index No. 75
Copyright 1949 A-141580

Open at Proper Tab according to First Letter or Letters of
Name and refer to Buff Sub-Index sheet for page reference.

REG. U. S. PAT. OFFICE *Chas. M. Cott* County Indexes Since 1888
An Identifying Trade Mark

21
()

FILE NUMBER DATE OF RECORD	GRANTEES FAMILY NAMES	GIVEN NAMES ABCDEFGHIJ	GIVEN NAMES JKLMNO	GIVEN NAMES PQRSTUVWXYZ	GRANTORS	BOOK	PAGE	No. of Acres	BRIEF DESCRIPTION, LOCATION, ETC. (Not Warranted)
12294 May 14, 1956	Greenville	City			Willard H. Murrell	552	305		Plat 1, Bonaire Heights Park, Saluda Tp. Lot 59, Laurel Dr. Sec. 2, Blk 1.
12292 . 14, 1956	"	"			James Harkin, et al	552	306		Bonaire Heights Park, Saluda Tp. Lots 8+9, Blk a, Plat 1, Laurel Dr.
12372 . 14, 1956	"	"			Richard Marges, et al	552	321		Saluda Tp. Lots 57+58, Sec. 11, Lazy City
12295 . 14, 1956	"	"			Thomas J. McKeown	552	327		Lot 14, Blk B, Plat 1, + Lot 4, Blk B, Plat 2, Laurel Dr. - Bonaire Heights Park - Saluda Tp.
12280 . 14, 1956	"	"			Hugh O. Padrick, Jr.	552	353		Tract, Saluda Tp.
12461 . 15, 1956	"	"			Luna Goonell, et al	552	369	87	Acres, Glassy Mt. Tp. City, Saluda Tp.
"	"	"			H. A. Walters, et al	552	370		Lots 28+29, Sec. 10, Lazy
"	"	"			Paul Brown Pace	552	378	58	Acres, Glassy Mt. Tp. Laurel Dr. Bonaire Heights -
"	"	"			Fred E. Crain, et al	552	381		Lot 35, Blk B, Plat 2 Road, Saluda Tp.
12462 . 15, 1956	"	"			James Billy Hill	552	382	19.6	Acres, Mountain Park
12525 16, 1956	"	"			Wilburn M. Jones	552	396	46	Acres, Saluda Tp.
12580 16, 1956	"	"			Ernest L. Kumber, et al	552	416		Carolina Lake Colony, Saluda Tp. Tract 22, Sec. 13, Plat 2,
12580 16, 1956	"	"			Bertha S. Bentley	552	418		Saluda Tp. Lot 10, Sec. 2, Lazy City,
12580 16, 1956	"	"			H. R. Porter, et al	552	419		Carolina Lake Colony, Saluda Tp. Tract 26, Sec. 14, Plat 4,
12580 16, 1956	"	"			Oliver Lutz	552	420		Lake Colony, Saluda Tp. Tract 25, Sec. 13, Plat 2, Carolina

INDIRECT or GRANTEE Index to Deeds — Greenville County, S. C.

Cott Family Name Index No. 75
Copyright 1949

To locate names, open at SURNAME INITIAL TAB and refer
to Buff Sub-Index sheet for page reference.

Made by The Cott Index Company, Columbus, Ohio
Sold by Walker, Evans & Cogswell Co., Charleston, S. C.

FILE NUMBER	GRANTEES	GIVEN NAMES	GIVEN NAMES	GIVEN NAMES	GRANTORS	BOOK	PAGE	No. of Acres	BRIEF DESCRIPTION, LOCATION, ETC. (Not Warranted)
DATE OF RECORD	FAMILY NAMES	ABCDEFGH	IJKLMNO	PQRSTUVWXYZ					
12577 May 16-1956	Greenville	City			Harold H. Brookshire, et al	552	435		Ant. 12.10 acres, Saluda Sp.
12579 " 16-1956	"	"			R. B. Thompson, et al	552	445		Plat 1, Carolina Lake Colony, Saluda Sp. Lot 12, Sec. A, Plat 1, Part Tract 8
12578 " 16-1956	"	"			Timber-Lands, Inc.	552	469	2180.41	41 acres, Saluda + Glassy mt. Sp.
12576 " 16-1956	"	"			E. Amman, Master	552	451		Ant. 12.10 acres, Saluda Sp.
12526 " 16-1956	"	"			J. Luther Pace	552	454		Saluda Sp. Tract less parts sold off, Lake Colony - Saluda Sp.
12525 " 16-1956	"	"			Edward Powell, et al	552	476		Tract 13, Sec. E, Carolina Lake Colony, Saluda Sp.
12697 " 17, 1956	"	"			Clarence Am. Smith	552	477		Tract 25, Sec. K, Plat 5, Carolina
12660 " 17, 1956	"	"			Lee A. Cowan	552	478	43	acres Glassy mt. Sp. Lake Colony (Saluda Sp.)
12860 " 19, 1956	"	"			Arthur H. Roberts, et al	552	490		Tract 44, Sec. C, Carolina Lake Colony, Saluda Sp.
" " "	"	"			George J. Poole	553	29		Lazy City, Saluda Sp. Lot 32 + 1/2 Lot 33, Sec. 9, Carolina Lake Colony, Saluda Sp.
12886 " 19, 1956	"	"			Mr. Lyle L. Moore	553	30		Tract 23, Sec. D, Plat 3 Strip for Road + Street Purposes, Fisher Drive to Griffin Drive.
12936 May 21, 1956	"	"			Cora Ward Hawkins	553	69		lots sold off) Tract Saluda Sp. (less
12935 " 21, 1956	"	"			James E. Bottger	553	87		Saluda Sp. Lot 1, Sec. 9, Lazy City Road, Beverly Hills
13054 " 22-1956	"	County Tuberculosis Hospital		Inus. Asin. Inf.	Hopewell Tuberculosis	553	129		Lots 5, 6, 7, 8, 9, + 10 Beverly

INDIRECT or GRANTEE Index to Deeds — Greenville County, S. C.

REG. U. S. PAT. OFFICE *Chas. McCott* County Indexes Since 1888 An Identifying Trade Mark

To locate names, open at SURNAME INITIAL TAB and refer to Buff. Sub-Index sheet for page reference.

Cott Family Name Index No. 75 Copyright 1949

FILE NUMBER DATE OF RECORD	GRANTEES FAMILY NAMES	GIVEN NAMES ABCDEFGH	GIVEN NAMES IJKLMNO	GIVEN NAMES PQRSTUVWXYZ	GRANTORS	BOOK	PAGE	No. of Acres	BRIEF DESCRIPTION, LOCATION, ETC. (Not Warranted)
13104 May 22, 1956	Greenville	Home Builders, Inc.			William B. Ducker	553	102		near City Lot 2, Lee Road, Carolina Lake Colony, Saluda Sp.
13225 May 23, 1956	"	City			Berniece G. Chapman ^{et al} _{Indl + Ex}	553	145		Tract 1, Sec. 7, Plat 3 Saluda Sp.
13325 " 24, 1956	"	"			Zeadora B. Lewis,	553	167		Lot 9, Sec. 1, Lazy City Carolina Lake Colony, Saluda Sp.
13301 " 24, 1956	"	"			J. C. Jamison, et al	553	175		Tract 4-2, Sec. 4, Plat 4 Plat 2, Bonaire Heights, Saluda Sp.
13299 " 24, 1956	"	"			H. D. Hunter	553	177		Lots 44+45, Blk A, Laurel Drive Plat 1, Bonaire Heights Park, Saluda Sp.
"	"	"			James M. Darby	553	178		Lot 15 Blk A, Laurel Drive Saluda Sp.
"	"	"			Grace B. Cobb	553	179		Lots 17+18, Sec. 1, Lazy City City - Saluda Sp.
"	"	"			Crosby Emery	553	180		Lots 12, 13+14, Sec. 1, Lazy Saluda Sp.
13340 " 25, 1956	"	"			Chawater Lake, Inc.	553	206		Part of Wildwood Park Lake Colony, Saluda Sp.
13418 " 25, 1956	"	"			Carl Cussen, et al	553	223		Tract 3 Sec. 1, Carolina Lake Colony, Saluda Sp.
"	"	"			C. H. Cooper, et al	553	224		Tract 10 Sec. 7, Plat 4 Carolina Lake Colony, Saluda Sp.
"	"	"			Carnell M. Mills, et al	553	225		Tract 28, Sec. 4, Plat 4, Carolina Lake Colony, Saluda Sp.
"	"	"			Robert F. Brice, et al	553	226		Tract 13, Sec. 7, Plat 4, Carolina Lake Colony, Saluda Sp.
"	"	"			Charles Francis Mayer	553	227		Tract 3, Sec. 4, Plat 4 Carolina Lake Colony, Saluda Sp.
"	"	"			Marguerite Childs	553	228		Tract 1, Sec. 1, Plat 4 Cherokee Park Prop. - Lots Carolina Lake Colony
13441 " 25, 1956	"	"			Carolina Lake Colony, Inc.	553	258	104	Acres, Saluda Sp. Tract Wildwood

INDIRECT or GRANTEE Index to Deeds — Greenville County, S. C.

Cott Family Name Index No. 75
Copyright, 1949

To locate names, open at SURNAME INITIAL TAB and refer to Buff Sub-Index sheet for page reference.

Made by The Cott Index Company, Columbus, Ohio
Sold by Walker, Evans & Cogswell Co., Charleston, S. C.

()

FILE NUMBER	GRANTEES FAMILY NAMES	GIVEN NAMES ABCDEFGH	GIVEN NAMES IJKLMNO	GIVEN NAMES PQRSTUVWXYZ	GRANTORS	BOOK	PAGE	No. of Acres	BRIEF DESCRIPTION, LOCATION, ETC. (Not Warranted)
DATE OF RECORD									
13344 May 25, 1956	Greenville				Harry Lee Pitts	553	214		Sec. 11, Lake Forest. Lot 104, Berryhill Rd.
13487 " 26, 1956	"	city			Jack Hopkins, et al	553	268		Saluda sp. Lots 2+3, Sec. 7, Lazy City, 2 Bonaire Heights Park, Saluda sp.
13487 " 26, 1956	"	"			J. B. Morrison, et al	553	267		Lot 51, Bk. A, Laurel Dr. Plat
13487 " 26, 1956	"	"			John H. Bagwell, et al	553	266		Saluda sp. Lot A, Sec. 4, Lazy City, Lake Colony, Saluda sp.
13544 " 26, 1956	"	"			J. J. Harrison, et al	553	269		Tract 3, Sec. 6, Plat 1, Carolina City, Saluda sp.
13576 " 28, 1956	"	"			Thomas J. Walker	553	331		Lots 5+6, Sec. 5, Lazy Lake Colony, Saluda sp.
13763 " 29, 1956	"	"			P. E. Swords	553	390		Tract 35, Sec. 4, Plat 4, Carolina Classy mt. sp.
13764 " 29, 1956	"	"			Jason Cease	553	391	15.7	acres, Piney Grove Rd. Lake Colony, Saluda sp.
13813 " 30, 1956	"	"			Richard E. Donner	553	420		Tract 17, Sec. A, Plat 1, Carolina Lake Colony, Saluda sp.
13813 " 30, 1956	"	"			John J. Addis, et al	553	425		Tract 53, Sec. 4, Plat 4, Carolina Lake Colony, Saluda sp.
13813 " 30, 1956	"	"			Cecil L. Hawkins	553	426		Tract 13, Sec. 4, Plat 4, Carolina Lake Colony, Saluda sp.
13813 " 30, 1956	"	"			Maudie Moody	553	427		Tract 21, Sec. 4, Plat 4, Carolina Carolina Lake Colony, Saluda sp.
13813 " 30, 1956	"	"			A. B. Campbell	553	428		Tract 46, Sec. 4, Plat 5 Carolina Lake Colony, Saluda sp.
13813 " 30, 1956	"	"			O. J. Hopkins et al	553	429		Tract 24, Sec. 4, Plat 4, St. Rose
13871 " 30, 1956	"	"			Clerk of Court, Margaret	553	471		Lot 1, Elford St.
13946 " 31, 1956	"	"			Amer Gosnell	553	497	7.5	acres, Saluda sp.

INDIRECT or GRANTEE Index to Deeds - Greenville County, S. C.

REG. U. S. PAT. OFFICE *Chas. M. Clark* County Indexes Since 1888 An Identifying Trade Mark

To locate names, open at SURNAME INITIAL TAB and refer to Buff Sub-Index sheet for page reference.

Cott Family Name Index No. 75 Copyright 1949

FILE NUMBER DATE OF RECORD	GRANTEES FAMILY NAMES	GIVEN NAMES ABCDEFGH	GIVEN NAMES IJKLMNO	GIVEN NAMES PQRSTUVWXYZ	GRANTORS	BOOK	PAGE	No. of Acres	BRIEF DESCRIPTION, LOCATION, ETC. (Not Warranted)
14135 June 1, 1956	Greenville	City			Olan Henson	553	519		City - Saluda Sp. Lot 83, Sec. 11, Lazy Carolina Lake Colony, Saluda Sp.
14039 1-1956	"	"			William L. Graydon	553	523		Tract 1, Sec. B, Plat 1, Sec. 1, Lake Forest.
14026 1-1956	"	Home Builders, Inc.			Ruth M. Creck, et al	553	513		Lot 28, Shenandoah Co Carolina Lake Colony, Saluda Sp.
14256 4-1956	"	City			Jack H. Atkins, et al	554	67		Tract 49, Sec. N, Plat 4 Navy.
14338 4-1956	"	"			R. E. Hughes et al	554	68		Part Lot 9, Mills, Hendersonville Lake Colony, Saluda Sp.
14437 5-1956	"	"			Helen A. Dempsey	554	173		Tract 36, Sec. N, Plat 4, Carolina Lake Colony, Saluda Sp.
14683 7-1956	"	"			Sarah Galloway, et al	554	231		Tract 30, Sec. N, Carolina, Carolina Lake Colony, Saluda Sp.
14679 7-1956	"	"			Jesse M. Kay	554	233		Tract 6A, Sec. A, Plat 2, Lake Colony, Saluda Sp.
14679 7-1956	"	"			Bill C. Swartzel et al	554	234		Tract 48, Sec. N, Plat 4, Carolina Lake Colony, Saluda Sp.
14679 7-1956	"	"			John H. Sanders, et al	554	235		Tract 15, Sec. N, Carolina Lake Colony, Saluda Sp.
14679 7-1956	"	"			Everett C. Holiday Birmingham	554	236		Tract 2, Sec. 1, Plat 4, Carolina Saluda Sp.
14679 7-1956	"	"			Lucile Bagwell et al	554	237		Lot 4, Sec. 3, Lazy City, Saluda Sp.
14679 7-1956	"	"			Odell H. Barber	554	238		Lot 8, Sec. 6, Lazy City, City - Saluda Sp.
14685 7-1956	"	"			Joe Rector	554	239		Lots 97 + 98, Sec. 9, Lazy City, Saluda Sp.
14756 7-1956	"	"			Rev. C. C. Billingsley	554	241		Lots 1, 2, 3 + 4, Sec. 1, Lazy Saluda Sp.
14756 8-1956	"	"			Alvin R. Lambert	554	266		Lot 69, Sec. 9, Lazy City

INDIRECT or GRANTEE Index to Deeds — Greenville County, S. C.

Cott Family Name Index No. 75
Copyright 1949 A-141580

Open at Proper Tab according to First Letter or Letters of
Name and refer to Buff Sub-Index sheet for page reference.

Made by The Cott Index Company, Columbus, Ohio
Mfg. Cott Patent Index Systems—M

FILE NUMBER	GRANTEES FAMILY NAMES	GIVEN NAMES ABCDEFGH	GIVEN NAMES IJKLMNO	GIVEN NAMES PQRSTUVWXYZ	GRANTORS	BOOK	PAGE	No. of Acres	BRIEF DESCRIPTION, LOCATION, ETC. (Not Warranted)
DATE OF RECORD									
14756 June 8, 1956	Greenville	Leaty			D. J. Belcher	554	264	20	acres, Saluda Sp.
14756 8-1956	"	"			Jesse M. Ray	554	265		Carolina Lake Colony, Saluda Sp.
14756 8-1956	"	"			Jesse M. Ray et al				Tract 2, Sec. 5, Plat 2
14756 8-1956	"	"			Troy L. Sumner et al	554	267		Lake Colony, Saluda Sp.
14756 8-1956	"	"			James Oliver Ledford	554	268		Tract 20, Sec. 4, Plat 4, Carolina Saluda Sp.
14756 8-1956	"	"			Charles E. Parks et al	554	269		Lot 66, Sec. 2A, Lazy City, Saluda Sp.
14756 8-1956	"	"			William J. Brooks et al	554	270		Lot 68, Sec. 9, Lazy City, Lake Colony, Saluda Sp.
14756 8-1956	"	"			John Earle Nelson	554	281		Tract 47, Sec. B, Carolina Lake Colony, Saluda Sp.
14872 9-1956	"	"			Mary Carr Hinte et al	554	329		Tract 6, Sec. 4, Plat 4, Carolina Colony, Saluda Sp.
15012 11-1956	"	"			Thomas A. Rumsey et al	554	356		Tract 46, Sec. B, Carolina Lake Colony, Saluda Sp.
15179 13-1956	"	"			M. S. Bradley et al	554	427		Tract 5, Sec. 4, Carolina Lake Lot Saluda Sp.
15304 14-1956	"	"			Royal Robertson et al	554	466		Plat 2, Bonaire Heights Park, Saluda Lot 36, Bld. B, Laurel Dr.
15303 14-1956	"	"			Le. Max Shistlethwaite	554	467		Lake Colony, Saluda Sp.
15305 14-1956	"	"			H. H. Youngblood	554	489		Tract 25, Sec. 1, Plat 4, Carolina City, Saluda Sp.
15355 15-1956	"	"			B. L. Fleming et al	554	530		Lots 4, 3, 5 + 6, Sec. 6, Lazy City, Saluda Sp.
15356 15-1956	"	"			J. E. Jones	555	19		Lot 66, Sec. 9, Lazy City Sp.
15362 15-1956	"	"			Burison Gordon et al	555	26	30	Lot 16, Mt. Hope Rd. Saluda 38.7 acres, Saluda Sp.
									acres, Saluda Sp.; 4.34 acres,

INDIRECT or GRANTEE Index to Deeds — Greenville County, S. C.

Cott Family Name Index No. 75
Copyright 1949 A-141580

Open at Proper Tab according to First Letter or Letters of
Name and refer to Buff Sub-Index sheet for page reference.

REG. U. S. PAT. OFFICE *Chas. McCall* County Indexes Since 1888
An Identifying Trade Mark

21
()

FILE NUMBER	GRANTEES FAMILY NAMES	GIVEN NAMES ABCDEFGH	GIVEN NAMES IJKLMNO	GIVEN NAMES PQRSTUVWXYZ	GRANTORS	BOOK	PAGE	No. of Acres	BRIEF DESCRIPTION, LOCATION, ETC. (Not Warranted)
15595 June 18, 1956	Greenville	City			J. E. Hicks	555	93		Lake Colony, Saluda Sp. Tract 7, Sec. 6, Plat 4, Carolina Colony, Saluda Sp.
15595 " 18, 1956	"	"			Harry Vaughn, et al	555	89		Tract 37, Sec. C, Carolina Lake
15596 " 18, 1956	"	"			Sec. of state	555	97		Charter
15729 " 19, 1956	"	County			Lora G. Emory.	555	119	60	acres Saluda Sp.
15728 " 19, 1956	"	"			J. D. Gordon, et al	555	141	80	acres, Saluda Sp.
15841 " 20, 1956	"	"			Robert M. Gifford, et al	555	178		Dr. Bonaire Heights Park, Saluda Sp. Lot 46, Blk. A, Plat 2, Laurel
15839 " 20, 1956	"	"			J. F. Guess, Jr. et al	555	179		Lake Colony, Saluda Sp. Tract 19, Sec. 1, Plat 4, Carolina
15851 " 20, 1956	"	Hearing Society			Secretary of State	555	220		toville Hearing + Special Center Amend. of Charter changing name from Wille Hearing Society
15777 " 20, 1956	"	Hearing and Speech Center			" " "	555	220		Amend. of Charter changing name
15959 " 21, 1956	"	City			Frances Wilburn, et al	555	252		Charter. Lake Colony, Saluda Sp. Tract 35, Sec. K, Plat 5, Carolina
16028 " 21, 1956	"	"			Roscoe R. Patrick, et al	555	228		Lake Colony, Saluda Sp. Tract 29, Sec. H, Plat 4, Carolina
16028 " 21, 1956	"	"			Ansel D. Chandler	555	325		Lake Colony, Saluda Sp. Tract 34, Sec. K, Plat 5, Carolina
16028 " 21, 1956	"	"			Olio L. Dobson, et al	555	326		Lake Colony, Saluda Sp. Tract 8, Sec. A, Plat 1, Carolina
16281 " 25, 1956	"	"			Wade J. Mayfield, et al	555	338		Dr. Bonaire Heights Park, Saluda Sp. Lot 21, Blk. B, Plat 2, Laurel
					Myrtle Crisp Cooper	555	431		Saluda Sp. Lot 17, of Camp Onawa.

11-13-57
26654
Cancelled
Allie Thompson
R.M.O.
Inc.
Seafoods
Company, Inc.
Marine and Sports
#1324
#1324

INDIRECT or GRANTEE Index to Deeds — Greenville County, S. C.

Cott Family Name Index No. 75
Copyright 1949 A-141580

Open at Proper Tab according to First Letter or Letters of Name and refer to Buff Sub-Index sheet for page reference.

Made by The Cott Index Company, Columbus, Ohio
 Mfg. Cott Patent Index Systems—M

21
()

FILE NUMBER	GRANTEES FAMILY NAMES	GIVEN NAMES ABCDEFGH	GIVEN NAMES IJKLMNO	GIVEN NAMES PQRSTUWXYZ	GRANTORS	BOOK	PAGE	No. of Acres	BRIEF DESCRIPTION, LOCATION, ETC. (Not Warranted)
DATE OF RECORD									
16231 June 25, 1956	Greenville	City			James J. Burdine, et al	555	432		Colony, Saluda Sp. Tract 7, Sec. A, Carolina Lake
"	"	"			Mary E. Morgan, et al	555	433	74	acres, Glassy Mt. Sp. Carolina Lake Colony, Saluda Sp.
"	"	"			Roy Jenkins	555	434		Tract 5, Sec. 9, Plat 3 Saluda Sp.
"	"	"			H. A. Bagwell	555	435		Lot 3 Sec. 3, Lazy City Saluda Sp.
"	"	"			J. A. Lipscomb, et al	555	436		Lot 6 Sec. 2, Lazy City Carolina Lake Colony, Saluda Sp.
"	"	"			Susan J. Graham Ward	555	446		Tract 46, Sec. 4, Plat 4
16278 " 26-1956	"	"			Martha M. Staton, et al	555	499	88.21	acres, Glassy Mt. Sp.
16525 " 28-1956	"	"			R. L. Jones	556	20		Lot, Saluda Sp. Lake Colony, Saluda Sp.
16701 " 29-1956	"	"			Jesse M. Ray	556	74		Tract 12, Sec. 13, Plat 2, Carolina Lake Colony, Saluda Sp.
16701 " 29-1956	"	"			Johnnie L. Koon, et al	556	82		Tract 7, Sec. 16, Carolina Lake Colony, Saluda Sp.
16714 " 29-1956	"	"			Myrtle S. Gaines, et al	556	65		Tract 52, Sec. 14, Plat 4, Carolina Lake Colony, Saluda Sp.
16701 " 29-1956	"	"			John W. Behrens, Jr., et al	556	73		Tract 20, Sec. 1, Plat 4, Carolina Lake Colony, Saluda Sp.
16889 July 2, 1956	"	"			J. L. Edwards	556	167	1	acre, Saluda Sp.
16932 " 3-1956	"	"			Ray B. Moon, et al	556	209		Saluda Sp. Lots 30 + 31, Sec. 3, Lazy City
16932 " 3-1956	"	"			Carl O. Bates, et al	556	210		Saluda Sp. Lot 3, Sec. 9, Lazy City
16932 " 3-1956	"	"			Bernard J. Blatt, et al	556	211		Saluda Sp. Tract 40, Sec. 9, Lazy City

INDIRECT or GRANTEE Index to Deeds — Greenville County, S. C.

21

()

Cott Family Name Index No. 75
Copyright 1949 A-141580

Open at Proper Tab according to First Letter or Letters of
Name and refer to Buff Sub-Index sheet for page reference.

REG. U. S. PAT. OFFICE *ChumCott* County Indexes Since 1888
An Identifying Trade Mark

FILE NUMBER	GRANTEES FAMILY NAMES	GIVEN NAMES ABCDEFGH	GIVEN NAMES IJKLMNO	GIVEN NAMES PQRSTUWXYZ	GRANTORS	BOOK	PAGE	No. of Acres	BRIEF DESCRIPTION, LOCATION, ETC. (Not Warranted)
DATE OF RECORD									
16932 July 3, 1956	Greenville	City			James N. Burns, et al	556	212		Carolina Lake Colony, Saluda Sp. Tract 15, Sec. 6, Plat 2
16945 " 3, 1956	"	"			Paul J. Hilliatt, et al	556	225		1 Samuel D. Bonine Heights Park, Saluda Sp. Lot 50, Blk. A, Plat 2 + Lot 19, Blk. B, Plat 2
17127 " 5, 1956	"	"			Clint Thomas et al	556	289	62 1/2	Saluda Sp. acres, Saluda Rd Subd., Saluda Sp.
17633 " 11, 1956	"	"			Stuart L. Kittle	556	482		Lot 2 = 1 acre, Caro-mi Saluda Sp.
17633 " " 1956	"	"			Liddie Sexton	556	480		Tract 10, Sec. 4, Plat 4 Saluda Sp.
17633 " 11, 1956	"	"			George C. Bailey, et al	556	481		Lot 16, Sec. 10, Lazy City Jagunna Park
17731 July 12, 1956	"	Home Builders, Inc.			Central Realty Corp.	557	27		Lot 64, Harrington Ave Camp Onawa, Saluda Sp.
17742 " 12, 1956	"	City			Bonnie G. McKee, et al	557	82		Lot U.S. Hwy. #25 at near City
17894 " 14, 1956	"	County			W. C. Stewart, et al	557	85		Lot Crescent Ridge Court
" " "	"	"			Leslie + Shaw, Inc.	557	87		Lot Bahan St., Sevier near City
" " "	"	"			Otis P. Moore, et al	557	88		Strip Brookforest Extn. Lane
" " "	"	"			Mack A. Ashmore	557	89		Strip Mountain Creek Estate
" " "	"	"			M. H. Gore	557	90		Roads + Streets Monticello Extn.
" " "	"	"			Mrs. Farley H. Jones	557	91		Int. strip Cornell Court Vista Chick Spg. Sp.
" " "	"	"			M. H. Gore	557	104		Roads + Streets Holly Sky View Drive, Cavalier Spg. Sp.
" " "	"	"			Marie D. Childs	557	86		Easement + R/W for St. + Rd. purposes

INDIRECT or GRANTEE Index to Deeds — Greenville County, S. C.

Cott Family Name Index No. 75
Copyright 1949 A-141580

Open at Proper Tab according to First Letter or Letters of
Name and refer to Buff Sub-Index sheet for page reference.

Made by The Cott Index Company, Columbus, Ohio
Mfg. Cott Patent Index Systems—M

()

FILE NUMBER	GRANTEES FAMILY NAMES	GIVEN NAMES ABCDEFGH	GIVEN NAMES IJKLMNO	GIVEN NAMES PQRSTUWXYZ	GRANTORS	BOOK	PAGE	No. of Acres	BRIEF DESCRIPTION, LOCATION, ETC. (Not Warranted)
DATE OF RECORD									
18032 July 16, 1956	Greenville	City			D. C. Bedford, et al	557	141		Part Lot 20 B. Ackley Rd.
18042 " 16, 1956	"	"			Donald C. Bedford, et al	557	126		Release
18175 " 17, 1956	"	"			Marian Jones Wilson	557	201		Weights Park, Saluda Sp. Lot 20, Blk. A, Sec. 1, Bon Aire
18176 " 17, 1956	"	"			George H. Blakely, et al	557	203		Saluda Sp. Lots 2 + 3, Camp Onawa
18299 " 18-1956	"	"			M. B. Davis	557	259		Tract, Saluda Sp
"	"	"			C. B. Moore, et al	557	260		Saluda Sp. Lot 7, Sec. 9, Lazy City
"	"	"			Mrs. Dorothy Mitchell	557	261		Tract, Saluda Sp.
18222 " 18-1956	"	"			Carra Hard Hawkins	557	278		3 tracts Saluda Sp
18288 " 18-1956	"	County			The Catwood Manufacturing Co. Inc.	557	281		Village 3 Strips - Judson Mill Sp.
18377 " 19, 1956	"	City			Alfred Knight, Jr.	557	291		Dr. Bonaire Height Park, Saluda Lot 42, Blk. A, Plat 2, Laurel
18377 " 19, 1956	"	"			William L. Thresher, et al	557	292		Lake Colony, Saluda Sp. Tract 21, Sec. B, Carolina
18377 " 19, 1956	"	"			Mrs. Ola Childress, et al	557	293		Saluda Sp. Lot 20, Sec. 3, Lazy City
18377 " 19, 1956	"	"			Jasper P. Lesley	557	294		Lake Colony, Saluda Sp. Tract 5, Blk. B, Carolina
18377 " 19, 1956	"	"			Thomas E. Mills	557	295		Dr. Bonaire Heights Park, Saluda Lot 38, Blk. B, Plat 2, Laurel
18326 " 19, 1956	"	"			Robert L. Hawkins, et al	557	341		Property Saluda Sp.
18530 " 20, 1956	"	"			Melton E. Meetz	557	370		Lake Colony, Saluda Sp. Tract 6, Sec. A, Carolina

INDIRECT or GRANTEE Index to Deeds — Greenville County, S. C.

REG. U. S. PAT. OFFICE *Chas McCott* County Indexes Since 1888
An Identifying Trade Mark

Open at Proper Tab according to First Letter or Letters of Name and refer to Buff Sub-Index sheet for page reference.

Cott Family Name Index No. 75
Copyright 1949 A-141580

FILE NUMBER	GRANTEES FAMILY NAMES	GIVEN NAMES ABCDEFGH	GIVEN NAMES IJKLMNO	GIVEN NAMES PQRSTUWXYZ	GRANTORS	BOOK	PAGE	No. of Acres	BRIEF DESCRIPTION, LOCATION, ETC. (Not Warranted)
DATE OF RECORD									
19037 July 26 1956	Greenville	Amateur Radio Club			Secretary of State	558	64		name to Blue Ridge Radio Society, Inc. Amendment of charter changing
19275 " 28 1956	"	Country Club			Elizabeth G. McCall	558	139		Lot's Rock Creek Dr.
19276 " 28 1956	"	Country Club, et al			—	558	155		Restrictive covenants Saluda Sp.
19357 " 30 1956	"	city			H. J. Loran, et al	558	161		Lot 24, Sec. 4, Lazy City, Lake Colony, Saluda Sp.
19354 " 30 1956	"	city			Philip H. Congrove	558	167		Tract 26 Sec. 1, Plat 4, Carolina acres, Fall Creek.
19353 " 30 1956	"	city			E. E. Targant, et al	558	182	7	acres Saluda Sp. + 52 Saluda Sp.
19835 Aug. 3 1956	"	"			James A. Belcher, et al	558	395		Lot 6, Sec. 1, Lazy City, Lake Colony, Saluda Sp.
19832 " 3 1956	"	"			John W. Kuff, Jr. et al	558	399		Tract 3, Sec. B, Carolina
19821 " 3 1956	"	"			Albert J. Owens, et al	558	397	4 1/8	acres, Saluda Sp. mill creek Saluda Sp.
19821 " 3 1956	"	"			Albert Dewey Owens	558	398	4 1/3	acres, (Tract 1) Hodges
19822 " 3 1956	"	"			John Z. Cleveland	558	347		Tracts Saluda Sp. Saluda Sp.
19831 " 3 1956	"	"			Lazy City, Inc.	558	359		Lots Lazy City, Lake Colony, Saluda Sp.
19834 " 3 1956	"	"			Bayce L. Darnell	558	376		Tract 21 Sec. D, Carolina Saluda Sp.
19833 " 3 1956	"	"			Burns E. Hale, et al	558	378		Lot E, Sec. 7, Lazy City, Saluda Sp.
19994 " 6 1956	"	"			J. F. Hall, et al	558	487	1	acre (Lot 22 Caro-Mi Subd.)
" 1 1	"	"			Mattie G. Holt, et al	558	488		Tract. Saluda Sp.

INDIRECT or GRANTEE Index to Deeds — Greenville County, S. C.

Cott Family Name Index No. 75
Copyright 1949 A-141580

Open at Proper Tab according to First Letter or Letters of
Name and refer to Buff Sub-Index sheet for page reference.

Made by The Cott Index Company, Columbus, Ohio
Mfg. Cott Patent Index Systems—M

FILE NUMBER	DATE OF RECORD	GRANTEES FAMILY NAMES	GIVEN NAMES ABCDEFGH	GIVEN NAMES IJKLMNO	GIVEN NAMES PQRSTUVWXYZ	GRANTORS	BOOK	PAGE	No. of Acres	BRIEF DESCRIPTION, LOCATION, ETC. (Not Warranted)
19992	Aug. 6. 1956	Greenville	City			Buell M. Reid	558	462	2.3	Saluda Sp. Acres. + 1.7 acres.
20063	" 7. 1956	"	"			Henry L. Hyndman <i>et al</i>	558	543		Lots + Tracts - Saluda Sp.
20224	" 8. 1956	"	"			Wildwood Recreation <i>Center</i>	559	24		Tract, Saluda Sp.
20342	" 10. 1956	"	"			George L. Sorrells, <i>et al</i>	559	103		Saluda Sp. Lot 39, Sec. 9, Lazy City, Lake Colony, Saluda Sp.
20337	" 10. 1956	"	"			Ruth Stapp	559	104		Tract 48, Sec. 6, Carolina
20393	" 10. 1956	"	"			James L. King <i>et al</i>	559	105		Saluda Sp. Lot 11, Sec. 10, Lazy City, Lake Colony, Saluda Sp.
20343	" 10. 1956	"	"			Robert L. Sherrill	559	106		Tract 12, Sec. 10, Carolina Lake Colony - Saluda Sp.
20341	" 10. 1956	"	"			Almeda R. Cameron <i>et al</i>	559	107		Tract 17, Sec. 6, Carolina Lake Colony, Saluda Sp.
20340	" 10. 1956	"	"			George D. Hydreich	559	109		Tract 4, Sec. 10, Plat 2, Carolina
20541	" 13. 1956	"	"			James L. Keith	559	147		Saluda Sp. Lots 18 + 19, Sec. 2, Lazy City
20542	" 13. 1956	"	"			J. L. Moore, <i>et al</i>	559	143		Saluda Sp. Lot D, Sec. 7, Lazy City, Lake Colony, Saluda Sp.
20709	" 14. 1956	"	"			Cohen Davis	559	165		Tract 8, Sec. 10, Carolina Carolina Lake Colony, Saluda Sp.
	" "	"	"			J. C. Hill	559	173	1.68	Acres (Pt. Lot 32 a) Sec. 4.
20734	" 15. 1956	"	"			Dennie Hard, <i>et al</i>	559	234		Saluda Sp. Lot 7, Sec. 3, Lazy City, Carolina Lake Colony, Saluda Sp.
21001	" 17. 1956	"	"			Hallam H. Kelly, <i>et al</i>	559	311		Tract 45, Sec. 6, Plat 2, Lake Colony, Saluda Sp.
21001	" 17. 1956	"	"			Frank E. Ester	559	315		Tract 42, Sec. 6, Carolina

INDIRECT or GRANTEE Index to Deeds — Greenville County, S. C.

REG. U. S. PAT. OFFICE *Chambers* County Indexes Since 1888 An Identifying Trade Mark

Open at Proper Tab according to First Letter or Letters of Name and refer to Buff Sub-Index sheet for page reference.

Cott Family Name Index No. 75 Copyright 1949 A-141580

FILE NUMBER	GRANTEES FAMILY NAMES	GIVEN NAMES ABCDEFGH	GIVEN NAMES IJKLMNO	GIVEN NAMES PQRSTUWXYZ	GRANTORS	BOOK	PAGE	No. of Acres	BRIEF DESCRIPTION, LOCATION, ETC. (Not Warranted)
20944 Aug 17 1956	Greenville	city			D. J. Edmore, et al	559	333		Saluda Sp. Lot 9 Sec. 3, Lazy City
21001 " 17 1956	"	"			John F. Delk, et al	559	338		Saluda Sp. Lot 29, Eastview Subd
20970 " 17 1956	"	county			Derby Heights, Inc.	559	302		Stripes, Belle Meade
21105 " 18 1956	"	Auto Wrecking Company	14903	Cancelled See Form with Company	Secretary of State	559	372		Charter Cleveland Street
21227 Aug 21 1956	"	Country Club			R. E. Ingold	559	419		Contract - 61 acres Kirkwood Heights
21264 " 21 1956	"	Home Builders, Inc.			Jarvis L. Anderson et al	559	436		Lot 19, Birchwood Dr.
21294 " 21 1956	"	county			J. J. Bramlett	559	433	3.16	acres, O'Neal Sp.
21327 " 21 1956	"	city			Jesse M. Ray	559	448		Caroline Lake Colony, Saluda Sp. Tract 1, Sec. D, Plat 2
21329 " 21 1956	"	country club			R. E. Ingold	559	460	63.5	acres, Reedy River + Hake Hampton Terrace
21504 " 23 1956	"	county			Gilbert Bentley	559	505		Streets + Roadways 25, Saluda Sp.
21820 " 27 1956	"	city			Nora V. Davis	560	84		Ant. 2.60 acres, U. S. Navy Heights Park, Plat 2, Saluda Sp.
21887 " 28 1956	"	city			P. L. Golden	560	122		Lot 29, Blk. B Laurel Dr. Bonaire 2, Bonaire Heights Park, Saluda Sp.
21887 " 28 1956	"	city			Ed. Black	560	132		Lot 47, Blk. A Laurel Dr. Plat Bonaire Heights Park, Saluda Sp.
22006 " 29 1956	"	city			Richard H. Gilreath	560	133		Lot 34, Blk. B Laurel Dr. Plat 2 Heights Park, Saluda Sp.
22006 " 29 1956	"	city			L. C. Garrett	560	153		Lot 33, Laurel Dr. Bonaire Heights Park, Saluda Sp.
22006 " 29 1956	"	"			James H. Knight	560	154		Lots 30 + 42, Laurel Dr. - Bonaire

INDIRECT or GRANTEE Index to Deeds — Greenville County, S. C.

Cott Family Name Index No. 75
Copyright 1949 A-141580

☞ Open at Proper Tab according to First Letter or Letters of
Name and refer to Buff Sub-Index sheet for page reference.

Made by The Cott Index Company, Columbus, Ohio
Mfg. Cott Patent Index Systems—M

()

FILE NUMBER	GRANTEES FAMILY NAMES	GIVEN NAMES ABCDEFGH	GIVEN NAMES IJKLMNO	GIVEN NAMES PQRSTUVWXYZ	GRANTORS	BOOK	PAGE	No. of Acres	BRIEF DESCRIPTION, LOCATION, ETC. (Not Warranted)
DATE OF RECORD									
22006 Aug 29, 1956	Greenville	City			Arthur Spencer	560	159		Bonaire Heights Park, Saluda Tp. Lots 16, Blk B Plat 1, Laurel Dr.
"	"	"	"	"	Edward N. Smith	560	160		Bonaire Heights Park, Saluda Tp. Lots 4, 5+6, Blk A, Plat 1, Laurel Dr.
"	"	"	"	"	H. A. Mitchell	560	169		Unnamed alley, Saluda Tp. Lot B cor. Valley St +
22007 " 29-1956	"	County			Marsman, Inc.	560	199		Sp. Tp. Parcel + Strip, Chick
22081 " 30-1956	"	City			Planning + zoning Comm.	560	203		New name - Rock Creek Drive Old name - Ioka Street
"	"	"	"	"	"	560	204		new name - Cone Street Old name - unnamed street
"	"	"	"	"	"	560	205		new name - Camelot Lane Old name - Strickland Drive
"	"	"	"	"	"	560	206		new name - Prospect Street Old name - Smith Street
"	"	"	"	"	"	560	207		new name - Joydale Drive Old name - Churchill Avenue
"	"	"	"	"	"	560	208		new name - Pine Knoll Drive Old name - Paris Road
"	"	"	"	"	"	560	209		new name - Maplecroft Street Old name - Maple Drive
"	"	"	"	"	"	560	210		new name - Shamrock Lane Old name - Cherry Street
"	"	"	"	"	"	560	211		new name - Scenic Drive Old name - Church Street
"	"	"	"	"	"	560	212		new name - Beloue Road Old name - Pine Street
"	"	"	"	"	"	560	213		new name - Stadium Drive Old name - Davis + Chandler street
"	"	"	"	"	"	560	214		new name - Rosewood Way Old name - Sevier Street

INDIRECT or GRANTEE Index to Deeds — Greenville County, S. C.

REG. U. S. PAT. OFFICE *Chas. McCall* County Indexes Since 1888 An Identifying Trade Mark

Open at Proper Tab according to First Letter or Letters of Name and refer to Buff Sub-Index sheet for page reference.

Cott Family Name Index No. 75 Copyright 1949 A-141580

FILE NUMBER DATE OF RECORD	GRANTEES FAMILY NAMES	GIVEN NAMES ABCDEFGHIJ	GIVEN NAMES KLMNO	GIVEN NAMES PQRSTUVWXYZ	GRANTORS	BOOK	PAGE	No. of Acres	BRIEF DESCRIPTION, LOCATION, ETC. (Not Warranted)
22081 Aug. 30. 1956	Greenville	City			Planning + zoning Comm.	560	215		New name - Fleetwood Drive Old name - Arlington Road
"	"	"			"	560	216		New name - Hedge Street Old name - Halsey Street
"	"	"			"	560	217		New name - Lofly Ridge Road. Old name - Eisenhower Avenue
"	"	"			"	560	218		New name - Sunset Drive - Old name - Link Street
"	"	"			"	560	219		New name - Terrell Lane Old name - Terrell Lane
"	"	"			"	560	220		New name - Loganberry Circle Old name - Circle Drive
"	"	"			"	560	221		New name - Parkhurst Avenue Old name - Park Avenue
"	"	"			"	560	222		New name - Sunny Dale Drive Old name - Butler Avenue
"	"	"			"	560	223		New name - Nature Trail Old name - Green Avenue
"	"	"			"	560	224		New name - Edgewater Lane. Old name - Cole Avenue
"	"	"			"	560	225		New name - Flint Drive - Old name - unnamed street
22096 30. 1956	"	"			Missie E. Hall et al	560	231		1/4 acre, Saluda Sp.
22266 31. 1956	"	"			George L. Robine	560	313		Lake Colony, Saluda Sp. Tract 29, Sec. B, Carolina City - Saluda Sp.
22266 31. 1956	"	"			J. Olin Cathran, et al	560	315		Lots 6 + 7, Sec. 11, Lazy Bonaire Heights Park, Saluda Sp.
22388 Sep. 4. 1956	"	"			Mattie V. Horton	560	312		Lot 10, Blk. G, Tract J, Laurel Dr. City, Saluda Sp.
					H. C. Johnson, Jr.	560	429		Lot 9, Sec. 2, Lazy

INDIRECT or GRANTEE Index to Deeds — Greenville County, S. C.

Cott Family Name Index No. 75
Copyright 1949 A-141580

Open at Proper Tab according to First Letter or Letters of
Name and refer to Buff Sub-Index sheet for page reference.

Made by The Cott Index Company, Columbus, Ohio
Mfg. Cott Patent Index Systems—M

()

FILE NUMBER	GRANTEES FAMILY NAMES	GIVEN NAMES ABCDEFGH	GIVEN NAMES IJKLMNO	GIVEN NAMES PQRSTUWXYZ	GRANTORS	BOOK	PAGE	No. of Acres	BRIEF DESCRIPTION, LOCATION, ETC. (Not Warranted)
DATE OF RECORD									
22478 Sep 5, 1956	Greenville	city			Paul Costner Commission The Forfeited Land	560	474	83.5	+ new Parkins Mill Road acres East side Reedy River
22482 5-1956	"	"			Grace J. Hooks	560	456		Int. 30 acres, Hunt. Sp. Lake Colony - Saluda Tp.
22571 6-1956	"	"			Grace J. Hooks	560	526		Tract 35, Sec. B, Carolina City, Saluda Tp.
22573 6-1956	"	"			Jac H. MacC, et al	560	527		Lots 15 & 16, Sec. 3, Lazy Lake Colony, Saluda Tp.
22770 8-1956	"	"			Huston B. Pittman et al	561	52		Tract 27, Sec. B, Carolina
23071 11-1956	"	Auto Sales, Inc.			Rosne - Barber, Inc.	561	173		Lot 54, Hampton Blvd.
23187 12-1956	"	city			Marvin J. Bradley, et al	561	220		2 Tracts - 55 acres Saluda Tp. Lake Colony, Saluda Tp.
23288 13-1956	"	"			Doris L. Dyar, et al	561	243		Tract 14, Sec. D, Carolina Lake Colony, Saluda Tp.
23289 13-1956	"	"			Elmer A. Fleming et al	561	249		Tract 1, Sec. E, Plot 2, Carolina
23291 13-1956	"	"			Lucille B. McKinney	561	263	105	acres, Saluda Tp. Lake Colony, Saluda Tp.
23314 14-1956	"	"			Mal D. Rabb Stephenson	561	287		Tract 8, Sec. C, Carolina Saluda Tp.
"	"	"			J. H. Hood, et al	561	288		Lot 105, Sec. 9, Lazy City Saluda Tp.
"	"	"			R. A. Taylor	561	289		Lot 1, Sec. 3, Lazy City Dr., Simulake, Sk. # 1
23448 15-1956	"	County			J. H. Leneck, as Tr	561	329		Lot Biscayne Dr. + Moffitt
23577 17-1956	"	city			Sam Heber	561	361		2 Tracts, Glassy Mt. Sp.
23578 17-1956	"	city			Lo. R. Thompson	561	365		Int. 133 acres, Saluda Tp.

INDIRECT or GRANTEE Index to Deeds — Greenville County, S. C.

Cott Family Name Index No. 75
Copyright 1949

To locate names, open at SURNAME INITIAL TAB and refer to Buff Sub-Index sheet for page reference.

Made by The Cott Index Company, Columbus, Ohio
Sold by Walker, Evans & Cogswell Co., Charleston, S. C.

FILE NUMBER	GRANTEES FAMILY NAMES	GIVEN NAMES ABCDEFGH	GIVEN NAMES IJKLMNO	GIVEN NAMES PQRSTUVWXYZ	GRANTORS	BOOK	PAGE	No. of Acres	BRIEF DESCRIPTION, LOCATION, ETC. (Not Warranted)
DATE OF RECORD									
25061 Oct. 4, 1956	Greenville	city			<i>etal</i> Robert F. Milliford	562	443		Lot 11, Sec. 1, Lazy city, Saluda Sp.
25612 " 11, 1956	"	"			D. M. Fowler, <i>etal</i>	563	104	1	acre, Kulest Road, Saluda Sp.
25728 " 12, 1956	"	"			Ellen Perry	563	161		Glassy Mt. Sp. Int. 2 Tracts = 100 acres
25733 " 12, 1956	"	"			A. J. Lindsey, <i>etal</i> Company, Inc.	563	151		Int. Tract, Glassy mt. Sp. Saluda Sp.
25727 " 12, 1956	"	"			Mountain Land Improvement	563	191		Property, Glassy mt. + Timber Rights
26057 " 16, 1956	"	"			E. E. Dargan, <i>etal</i>	563	343	3700	Acres, Saluda + Glassy mt. Sp. also Parcel 18. 80
26245 " 17, 1956	"	"			Louis A. Lewis	563	373		Lots a, 42, 43, 44, 45, 46, 47 + 48, sec. 10 a, Lazy city, Saluda Sp.
26299 " 18, 1956	"	"			Gerald Roy Lynch	563	418		Saluda Sp. Lot 16, Sec. 9 Lazy city
26407 " 19, 1956	"	County			Sam H. Creech, Jr.	563	463		Timberlake Streets + Roadways, Sec. III
26443 " 19, 1956	"	City			Ernest R. Goodman (Marie M.)	563	471		Saluda Sp. Lot 27, Sec. 12, Lazy city
26699 " 23, 1956	"	City			Mrs. Baylis F. West	564	21	12.65	Acres, Saluda Sp. City Saluda Sp.
26915 " 25, 1956	"	City			Royce Glover	564	97		Lot 53, Sec. 2a, Lazy city
27421 Nov. 1, 1956	"	city			<i>etal</i> Garland G. Lindsay	564	313		Lake Colony, Saluda Sp. Tract 9, Sec. 14, Dist. 4, Saluda
27421 " 1, 1956	"	city			John Thomas	564	315		Saluda Sp. Lot 25, Sec. 12, Lazy city

INDIRECT or GRANTEE Index to Deeds — Greenville County, S. C.

21

()

REG. U. S. PAT. OFFICE *Chas. McCorkle* County Indexes Since 1888 An Identifying Trade Mark

To locate names, open at SURNAME INITIAL TAB and refer to Buff Sub-Index sheet for page reference.

Cott Family Name Index No. 75 Copyright 1949

FILE NUMBER DATE OF RECORD	GRANTEES FAMILY NAMES	GIVEN NAMES ABCDEFGH	GIVEN NAMES IJKLMNO	GIVEN NAMES PQRSTUVWXYZ	GRANTORS	BOOK	PAGE	No. of Acres	BRIEF DESCRIPTION, LOCATION, ETC. (Not Warranted)
27679 Nov. 3, 1956	Greenville	Airport	Commission		Pleasantburg Develop. Co.	564	403	57.12	acres, Woods Lake Road.
27745 " 5-1956	"	city			Harley Hard, et al	564	429	82	acres, Saluda Sp.
27980 " 7-1956	"	"			Rosa Metcalf Morgan H. Ross	564	541	100	acres, Glassy mt. Sp.
27894 " 7-1956	"	"			clerk of court, Margaret	564	539	2.7	acres, Saluda Rd., Saluda Sp.
27981 " 7-1956	"	"			E. Inman, Master	564	529		Int. 100 acres, Glassy mt. Sp.
28105 " 9-1956	"	Home Builders, Inc.			Marie L. McKinney	565	87		Lot 2 (Lot 34) Bahan Rd.
28312 " 12-1956	"	City			Lula Davis, et al	565	160	150	acres, Saluda Sp.
28511 " 14-1956	"	"			Annie Mae DeLoach	565	230	11.2	acres, Saluda Sp.
28612 " 15-1956	"	"			Jessie M. Ray	565	251		Lake colony, Saluda Sp.
28716 " 16-1956	"	"			Mrs. Frances A. Ludlow	565	351		Plot 33, Sec. 6, Plat 2, Carolina Saluda Sp.
28716 " 16-1956	"	"			Paul Motte	565	352	.28	acre, Saluda Sp.
28750 " 16-1956	"	County			Greenville Concrete Co.	565	339		Strip P + N River Co. Travelers Rest.
28750 " 16-1956	"	"			A. L. Henderson	565	340		Strip Henderson Rd.
28750 " 16-1956	"	"			J. H. Sitten, et al.	565	341		R/W or Easement. Travelers Rest.
28757 " 16-1956	"	County			K. L. Scott, et al	565	343		Strip Henderson Rd.
28757 " 16-1956	"	"			Piedmont & Northern	565	346		Right of Way.

INDIRECT or GRANTEE Index to Deeds — Greenville County, S. C.

Cott Family Name Index No. 75
Copyright 1949

To locate names, open at SURNAME INITIAL TAB and refer
to Buff Sub-Index sheet for page reference.

Made by The Cott Index Company, Columbus, Ohio
Sold by Walker, Evans & Cogswell Co., Charleston, S. C.

()

FILE NUMBER	DATE OF RECORD	GRANTEES FAMILY NAMES	GIVEN NAMES ABCDEFGH	GIVEN NAMES IJKLMNO	GIVEN NAMES PQRSTUVWXYZ	GRANTORS	BOOK	PAGE	No. of Acres	BRIEF DESCRIPTION, LOCATION, ETC. (Not Warranted)
28805	Nov. 17, 1956	Greenville	County			E. M. Bishop	565	402		Traverse, Mauldin Sts + roadway, Peachtree
"	"	"	"			Stanley D. Brown	565	403		50 ft. strip
"	"	"	"			Max Shore	565	404		50 ft. strip
"	"	"	"			Dorothy J. Garrett	565	405		50 ft. strip
"	"	"	"			Burns E. Cole, et al	565	406		Dike, chick spg. sp. 50 ft. Strip, Cahu Hoke Rd + Randall St.
"	"	"	"			Annie S. Gregory	565	407		50 ft. road cor. White or Street Purposes.
29092	"	"	"			Lela L. Hodgens	566	5		Strip Parker Road, for Road
29092	"	"	"			H. E. McBauley	566	4		Rd. for Road or Street Purposes
29092	"	"	"			Hoyt L. Walters	566	3		Strip western side of Parker Rd. bet. Bates sp.
29573	"	"	City			Woodrow M. Glenn	566	183		Strip maple Drive, Travellers Saluda sp.
29573	"	"	"			R. A. Peden	566	184		Lot 10, Sec 9, Lazy City City, Saluda sp.
29704	"	"	"			Ernest R. Reid et al	566	239		Lot 100, Sec 9, Lazy City, Saluda sp.
29751	"	"	"			Grille County School Dist	566	279		Lot West A + Lot East B, Sec. 6 North St. Extn.
29809	"	"	County			Urban + Rural Land Corp	566	285		Strip Austin sp.
29908	"	"	City			Mrs. J. V. Bailey	566	320	22 3/4	acres.
29909	"	"	"			Polly Jane Coggins	566	324		Int. 47 1/4 acres, Saluda

INDIRECT or GRANTEE Index to Deeds — Greenville County, S. C.

REG. U. S. PAT. OFFICE *Chamblatt* County Indexes Since 1888
An Identifying Trade Mark

To locate names, open at SURNAME INITIAL TAB and refer to Buff Sub-Index sheet for page reference.

Cott Family Name Index No. 75
Copyright 1949

FILE NUMBER	GRANTEES FAMILY NAMES	GIVEN NAMES ABCDEFGHIJ	GIVEN NAMES JKLMNOPQ	GIVEN NAMES RSTUVWXYZ	GRANTORS	BOOK	PAGE	No. of Acres	BRIEF DESCRIPTION, LOCATION, ETC. (Not Warranted)
DATE OF RECORD									
29907 Dec 3. 1956	Greenville	City			<i>et al</i> Ethel Coggins	566	327	47 3/4	Acres, Saluda Sp. Ridge Forest, Klessey Mt. Sp.
30267 6. 1956	"	"			Marion C. Palmer	566	451		Lot 5 Sec. B. Saluda Dr. Blue etc -
30225 6. 1956	"	"			E. D. Sloan	566	461		Int. Streets, Mankales, Carolina Lake Colony, Saluda Sp.
30378 7. 1956	"	"			Mara Horton Smith	566	519		Tract 47, Sec. H. Plat 4 Bates Sp.
30438 8. 1956	"	County			<i>et al</i> Stanley L. Coleman	567	4		Strip, Coleman Heights,
30438 8. 1956	"	"			A. J. Belcher, <i>et al</i>	567	7		Strip, Coleman Heights.
30489 8. 1956	"	"			Railway Co. Piedmont + Northern	567	9		Right of Way.
30470 8. 1956	"	Airport	Commission		_____	566	547		Restrictions
30473 10. 1956	"	City			H. G. Gibson, <i>et al</i>	567	13		Strip Elletson acres.
30586 11. 1956	"	County			Otis Davis	567	86		Strip (Maudie St.) Blue Ridge Forest, Klessey Mt. Sp.
30602 11. 1956	"	City			Susie G. Howard	567	51		Lots 6+7, Sec. 2, Picolet Dr. Saluda Sp.
30633 11. 1956	"	"			Mallace J. Ring, Jr.	567	55		Lot 82, Sec. 9, Lazy City Klessey Mt. Sp.
30567 11. 1956	"	"			Mrs. J. A. (Elva L.) Grady Co., a corp.	567	64		Lot less part sold off Forest, Klessey Mt. Sp.
30635 11. 1956	"	"			The Am. Goldsmiths Commission	567	71		Lot 11, Sec. D, Blue Ridge new name - Round Pond Road
30892 14. 1956	"	"			The Planning and Zoning	567	209		old name - Bull Meade Drive new name - Catalina Drive
"	"	"			"	567	210		old name - Fleewood Drive

INDIRECT or GRANTEE Index to Deeds — Greenville County, S. C.

Cott Family Name Index No. 75
Copyright 1949

To locate names, open at SURNAME INITIAL TAB and refer to Buff Sub-Index sheet for page reference.

Made by The Cott Index Company, Columbus, Ohio
Sold by Walker, Evans & Cogswell Co., Charleston, S. C.

()

FILE NUMBER	DATE OF RECORD	GRANTEES FAMILY NAMES	GIVEN NAMES ABCDEFGHIJ	GIVEN NAMES IJKLMNO	GIVEN NAMES PQRSTUVWXYZ	GRANTORS	BOOK	PAGE	No. of Acres	BRIEF DESCRIPTION, LOCATION, ETC. (Not Warranted)
30892	Dec. 14, 1956	Greenville	City			Commission The Planning and Zoning et al	567	211		New name - Jasmine Drive. Old name Douglas Street.
30952	" 14, 1956	"	"			Austin G. Lanning et al	567	222		Saluda Sp. Tract 18, Sec. H, Plat 4
31051	" 17, 1956	"	"			H. H. Shackley	567	205		Lazy City, Saluda Sp. Part Lots 23 + 24, Sec 9
31468	" 21, 1956	"	"			Mrs. Katharine Lister Gray	567	369		Blue Ridge Forest Glassy mt. Sp. Lot 21, Sec. J, Piedmont Dr.
31429	" 21, 1956	"	"			S. L. Hallase	567	381		Blue Ridge Forest Glassy mt. Sp. Lot 22, Piedmont Dr., Sec. J
31424	" 21, 1956	"	County			B. P. Lrenshaw, et al	567	383		as Jaben Dr. Lot or Strip designated
31699	" 27, 1956	"	City			Andrea C. Patterson	567	453		Forest, Saluda Sp. Lots 25 + 26 Sec. a Blue Ridge
31699	" 27, 1956	"	"			Elizabeth Prudy Brandall	567	475		Glassy mt. Sp. Lot 4, Sec. B, Blue Ridge Forest
31699	" 27, 1956	"	"			J. Julian Hope, Jr. et al	567	479		Park, Saluda Sp. Lot 5 + adj. Lot Wildwood
31742	" 28, 1956	"	"			John M. McKenzie et al	567	523		Saluda Sp. Lot 75, Sec. 9, Lazy City, ad.
31746	" 28, 1956	"	Airport			Richard L. Watson, Jr.	567	537	3.5	acres Old Lowndes Hill
32023	" 31, 1956	"	City			J. H. Hughston	568	99	80	acres, Glassy mt. Sp.
31951	" 31, 1956	"	"			Phillips Hungerford	568	73		N. Blue Ridge Forest Glassy mt. Sp. Lots 19 + 20, Piedmont Dr., Sec.
19	Jan. 2, 1957	"	"			J. J. Knight	568	133		Parkins mill Road. 30 ft. strip for road, Old
112	" 3, 1957	"	"			J. Ed Means, Jr. et al	568	177	30	acres, Saluda Sp.
112	" 3, 1957	"	"			Levie C. Bridgeman	568	187		Lot 27, Sec. a, Lots 18, 23 + 26, Sec. n, Blue Ridge Forest - Glassy Mt. Sp.
"	"	"	"			"	"	"	"	"

INDIRECT or GRANTEE Index to Deeds — Greenville County, S. C.

REG. U. S. PAT. OFFICE *Chas. McCott* County Indexes Since 1888 An Identifying Trade Mark

To locate names, open at SURNAME INITIAL TAB and refer to Buff Sub-Index sheet for page reference.

Cott Family Name Index No. 75 Copyright 1949

FILE NUMBER DATE OF RECORD	GRANTEES FAMILY NAMES	GIVEN NAMES ABCDEFGHIJ	GIVEN NAMES JKLMNOPQ	GIVEN NAMES RSTUVWXYZ	GRANTORS	BOOK	PAGE	No. of Acres	BRIEF DESCRIPTION, LOCATION, ETC. (Not Warranted)
235 Jan. 4, 1957	Greenville	City			Helen Lee Neely	568	227		Lake Colony, Saluda Sp. Tracts 28+40, Sec. B, Carolina City, Saluda Sp.
706 " 9, 1957	"	"			Roy J. Brown, et al	568	411		Lots 55+56, Sec. II, Lazy Heights Park, Saluda Sp.
1482 " 17, 1957	"	"			William E. Ford, et al	569	189		Lot 49, Blk. A, Bonaire,
1482 " 17, 1957	"	"			R. L. Revis, et al	569	197	25	acres, Saluda Sp. Colony - Saluda Sp.
1752 " 22, 1957	"	"			Norris K. Simmons et al	569	355		Tract 96, Carolina Lake Woodbriar.
1732 " 22, 1957	"	"			William R. Simmons Jr.	569	359		Streets & Roadway,
1731 " 22, 1957	"	"			Wm. R. Simmons, Jr.	569	360		40. ft. St. Glendale Subd. Road.
2164 " 26, 1957	"	"		Co. Inc Petroleum	Inez H. Sutton	569	549		Lease Lot, Bramlett Diedmont Dr. Blue Ridge Forest, Glensy Mts. Sp.
2321 " 28, 1957	"	"			H. Harrison Bridgeman, et al	570	35		Lots 9+10, Sec. B, & Lot 12, Sec. W, Saluda Sp.
2307 " 28, 1957	"	"			H. E. Melton	570	31		Lot 99, Sec. 4, Lazy City. Glensy Mts. Sp.
2304 " 28, 1957	"	"			Levde Stokes et al	570	33		Int. timber rights 65 acres Colony, Saluda Sp.
2404 " 29, 1957	"	"			Leonard H. England Commissioner	570	99		Tract 10, Carolina Lake New name - Kethsemene Drive.
2971 Feb. 5, 1957	"	"			Planning + zoning	570	300		Old name - Old Railroad Bed new name Burnside Lane.
2971 " 5, 1957	"	"			"	570	339		Old name - unnamed St. Rochester St.
2972 " 5, 1957	"	"			H. O. Groce	570	305		Lot northern side Prop. Carolina Mts. Inc., Glensy Mts. Sp.
3124 " 6, 1957	"	"			Lauriston H. Blythe et al	570	383		Lots 1+2, Sec. A, Saluda Dr.

INDIRECT or GRANTEE Index to Deeds — Greenville County, S. C.

Cott Family Name Index No. 75
Copyright 1949 A-141580

Open at Proper Tab according to First Letter or Letters of
Name and refer to Buff Sub-Index sheet for page reference.


Made by The Cott Index Company, Columbus, Ohio
Mfg. Cott Patent Index Systems—M

()

FILE NUMBER	GRANTEES FAMILY NAMES	GIVEN NAMES ABCDEFGH	GIVEN NAMES IJKLMNO	GIVEN NAMES PQRSTUVWXYZ	GRANTORS	BOOK	PAGE	No. of Acres	BRIEF DESCRIPTION, LOCATION, ETC. (Not Warranted)
DATE OF RECORD									
3125 Feb 6 1957	The Greenville			Association, Inc., The County Fuel Oil Dealers'	Secretary of State etal	570	341		Charter Lake Colony, Saluda Sp.
3264 8. 1957		City			Cornel R. Eakes	570	447		Tract 12, Sec. 4 Plat 4, Carolina Hwy. Saluda Sp.
3487 11. 1957	"	"	"	"	J. S. Mudgett, et al	570	503		Lot Old Grille Hendersonville Saluda Sp.
3488 11. 1957	"	"	"	"	Guy S. Brook, et al	570	505		Lot 40, Sec. 10, Lazy City, Blk. 9, Blue Ridge Forest, blocky out
3748 14. 1957	"	"	"	"	Nelson Jackson, Jr.	571	95		Lot 8 Blk. K + Lot 26 + Part Lot 27
4146 19. 1957	"	"	"	"	Frank L. Hill	571	338	8.41	Acres, Saluda Sp.
4147 19. 1957	"	"	"	"	Inc. N.C. State Elks Assn.	571	351	73	1/2 acres, Saluda Sp.
4342 21. 1957	"	"	"	"	Blyde S. Lee, et al	571	409		Saluda Sp. Lots 14 + 15, Sec. 10, Lazy City,
4677 25. 1957	"	"	"	"	R. L. Thompson	571	531		City Tract 32, Sec. 10, Lazy
4742 26. 1957	"	County			Dora R. Conway	572	14		50 ft. roadway Tract Saluda Sp.
4976 28. 1957	"	City			Blarence Leonard Mills	572	117		Lot 13 Hillwood Park + Saluda Sp.
5197 Mar. 2 1957	"	"	"	"	Blyde S. Lee, Jr.	572	215		Part Lot 6, Sec. 10, Lazy City,
5600 6. 1957	"	"		Company, Inc. Meat Processing	Secretary of State	572	354		Charter -
5507 6. 1957	"	City			Larce Gosnell	572	309	30	acres, Saluda Sp.
5745 8. 1957	"	"	"	"	Raymond H. Cox, et al	572	399		Lot 1, Sec. 7, Lazy City, Lake Colony, Saluda Sp.
5745 8. 1957	"	"	"	"	etal Lewis E. Langley, Sr.	572	397		Tract 30, Sec. 6, Carolina

INDIRECT or GRANTEE Index to Deeds — Greenville County, S. C.

REG. U. S. PAT. OFFICE *Chas McCott* County Indexes Since 1888 An Identifying Trade Mark

 Open at Proper Tab according to First Letter or Letters of Name and refer to Buff Sub-Index sheet for page reference.

Cott Family Name Index No. 75
Copyright 1949 A-141580

FILE NUMBER DATE OF RECORD	GRANTEES FAMILY NAMES	GIVEN NAMES ABCDEFGHIJ	GIVEN NAMES JKLMNO	GIVEN NAMES PQRSTUVWXYZ	GRANTORS	BOOK	PAGE	No. of Acres	BRIEF DESCRIPTION, LOCATION, ETC. (Not Warranted)
5997 Mch. 11, 1957	Greenville	city			R. H. Ashins, et al	572	455		Lake Colony, Saluda Sp. Tract 33, Sec. 8, Carolina
6107 12, 1957	"	"			Rev. H. Stewart, et al M ^{rs} . Pherson	573	3	6	acres, Saluda Sp.
6408 15, 1957	"	"			Ethel Jane Pace	573	85	103	acres, Saluda Sp. Saluda Sp.
6478 16, 1957	"	"			J. B. Russell	573	165		3 tracts = 17 acres Lake Colony, Saluda Sp.
6762 20, 1957	"	"			Robert H. Parker	573	243		Tract 25, Sec. 8, Carolina sold off, Glassy Mt. Sp.
6761 20, 1957	"	"			Bob L. Pace	573	263	25	acres, less 10 acres Saluda Sp.
6829 21, 1957	"	"			O. B. Ayers	573	281		Lot 11, Sec. 2, Lazy City, Blue Ridge Forest, Perry Mt. Sp.
6851 21, 1957	"	"			G. H. Bridgeman	573	295		View site "a" + Villa site "a"
6852 21, 1957	"	"			Marlene M. Lightner	573	297		" " " " "
6852 21, 1957	"	"			Alice Lightner Kopf	273	300		" " " " "
6852 21, 1957	"	"			Theodore A. Lightner	573	303		" " " " "
6830 21, 1957	"	"			Martha Lightner White	573	306		Saluda Sp. " " " "
7035 23, 1957	"	county			Robert Allison, et al	573	343		Lot 29, Sec. 1, Lazy City
7035 23, 1957	"	"			Chester A. Reese	573	397		Strip Bermuda Court, Fairfield acres, Kantt Sp.
7035 23, 1957	"	"			E. H. Gregory	573	398		Lermann Drive, Sec. 2
23, 1957	"	"			Florrie E. Greer	573	399		2 Strips near Mauldin

INDIRECT or GRANTEE Index to Deeds — Greenville County, S. C.

Cott Family Name Index No. 75
Copyright 1949 A-141580

☞ Open at Proper Tab according to First Letter or Letters of
Name and refer to Buff Sub-Index sheet for page reference.

Made by The Cott Index Company, Columbus, Ohio
Mfg. Cott Patent Index Systems—M

()

FILE NUMBER	GRANTEES FAMILY NAMES	GIVEN NAMES ABCDEFGH	GIVEN NAMES IJKLMNO	GIVEN NAMES PQRSTUVWXYZ	GRANTORS	BOOK	PAGE	No. of Acres	BRIEF DESCRIPTION, LOCATION, ETC. (Not Warranted)
DATE OF RECORD									
7035 Mar. 23 1957	Greenville	County			Flornie V. Greer	573	400		Forest Dr., near Mauldin, S.C. Strip for street & road purposes
7174 25 1957	"	City			The Kalev Foundation	573	451		Dr. Blue Ridge Forest, Blount Mt. Sp. Tiller site "B" (4.45 acres) Piedmont
7424 27 1957	"	County			Hollyridge Development Co.	574	3		Strip, Bates Sp. on Paris Mountain
7424 27 1957	"	"			Colifton & Singleton	574	4		Lot Mountverde Subd. Estate, near Paris Bridge Rd.
7424 27 1957	"	"			James E. Williams	574	5		Part tract 3, Mary L. Cunningham Sp. for street & road purposes
7424 27 1957	"	"			M. H. Fore	574	6		Strip, Oxford Estates, Grant Saluda Sp.
7761 Apr. 1 1957	"	City			Donald R. Graham	574	147		Lot 5, Sec. 9, Lazy City
8030 3 1957	"	County			Stella S. Stafford	574	236		Strip, Chick Eggs Sp. City, Saluda Sp.
8044 4 1957	"	City			Coke Smith, Jr.	574	269		Lot 101, Sec. 9, Lazy
8165 5 1957	"	"		Company Paper	Secretary of State of County	574	312		Charter Saluda Sp.
8493 5 1957	"	City			Margaret A. Ross, Clerk	574	433		Lot 86 Fuller Mt. Rd.
8494 9 1957	"	"			Nelson Jackson, II	574	435		Lot 5, Sec. X, Hogback locale Blue Ridge Forest, Blount Mt. Sp.
"	"	"			"	574	435		Lot 13, Sec. m, cov. Piedmont + Pacolit Dr. Lots 29, 25 + Part Lot 29, Sec. J. Piedmont Dr.
"	"	"			"	574	435		
9231 17 1957	"	County			Leslie & Shaw, Inc.	575	157		Mora + Nugget Ste. Streets known as Morris
9429 19 1957	"	"		Metalcraft Corporation	Secretary of State	575	208		Charter

INDIRECT or GRANTEE Index to Deeds — Greenville County, S. C.

REG. U. S. PAT. OFFICE *Chas. McCall* County Indexes Since 1888 An Identifying Trade Mark

Open at Proper Tab according to First Letter or Letters of Name and refer to Buff Sub-Index sheet for page reference.

Cott Family Name Index No. 75
Copyright 1949 A-141580

FILE NUMBER DATE OF RECORD	GRANTEES FAMILY NAMES	GIVEN NAMES ABCDEFGHIJ	GIVEN NAMES KLMNOP	GIVEN NAMES QRSTUVWXYZ	GRANTORS	BOOK	PAGE	No. of Acres	BRIEF DESCRIPTION, LOCATION, ETC. (Not Warranted)
9498 Apr. 20 1957	Greenville			Co. Oxygen Supply	Naco F. Childers, Jr.	575	261		ave - Lease Lat East Stone St. & Buncombe St.
9592 " 22 1957	"	city			Dorothy J. Branyon	575	290		Triangular Lot cor. College & Nacowis Trail, Stone Lake Heights, etc.
9590 " 22 1957	"	city			Eugene E. Stone, Jr. et al	575	305		Wgt. ally running from lot to lot
9785 " 24 1957	"	city			G. B. Nalley	575	365		Timber Seed Butler Sp.
10108 " 27 1957	"	county			J. Mack Woods, et al	575	485		Berry Dr. West Develop.
10119 " 27 1957	"	Auto Sales, Inc			Thomas H. Edwards	575	459		Lot cor. Davis & Poole Sts. Saluda Sp.
10155 " 29 1957	"	city			B. L. Hilliard	575	545		Lot A, Sec 7, Lazy City, Lake Colony.
10409 May 1 1957	"	City			Robert L. Pace, et al	576	55		Tract 6 Sec 1, Carolina Lake Colony - Saluda Sp.
10941 " 7 1957	"	City			Jesse M. Ray Dist #520	576	56		Tract 16 of N. Carolina Strip between Long Hill St & Augusta St. including Lot 96 Augusta Road Ranch.
11196 " 10 1957	"	City			E. Inman, Master	576	375		Tract Glassy Mt. Sp Forestdale Heights
11144 " 10 1957	"	County			O. D. Tankersley	576	361		Streets or Roadways Forestdale Heights
11143 " 10 1957	"	County			L. A. Moseley, Inc. et al	576	365		Streets or Roadways Lake Colony, Saluda Sp.
11231 " 11 1957	"	City			Frank Arthur Jones	576	391		Tract 29 Sec. E. Plat. 4 Carolina St. Sec. 2, McSwain Gardens
11737 " 16 1957	"	County			William R. Simmons	576	539		Street or Roadway, Beaufort

INDIRECT or GRANTEE Index to Deeds — Greenville County, S. C.

Cott Family Name Index No. 75
Copyright 1949 A-141580



Open at Proper Tab according to First Letter or Letters of
Name and refer to Buff Sub-Index sheet for page reference.

Made by The Cott Index Company, Columbus, Ohio
Mfg. Cott Patent Index Systems—M

()

FILE NUMBER	GRANTEES FAMILY NAMES	GIVEN NAMES ABCDEFGH	GIVEN NAMES IJKLMNO	GIVEN NAMES PQRSTUWXYZ	GRANTORS	BOOK	PAGE	No. of Acres	BRIEF DESCRIPTION, LOCATION, ETC. (Not Warranted)
DATE OF RECORD									
11737 May 16-1957	Greenville	County			N. W. Hogg, et al.	576	540		Road, Chick Spgs. Sp. Strip Base Hospital
12364 " 23-1957	"	City			J. C. Schley	577	264		Lauriel Dr. Bonaire Heights Park, Bluff Lot 46, Blk. B, Plat 2 + Lot 6 Blk. B
12411 " 24-1957	"	"			James H. Freeman et al	577	283		Lake Colony - Saluda Sp. Tract 29, Sec 6, Carolina
12831 " 29-1957	"				Albert Lervey Owens	577	455	20	acres, Saluda Sp.
12868 " 30-1957	"	Commercial Travelers of America Council 444 of the United			Secretary of State	577	467		Certificate of Incorporation
13247 June 3-1957	"	City			Carroll P. Rogers	577	548		Ridge Forest, Glassy Mt. Sp. Lot 17-A, Sec 7, Tract No. 13
13337 " 4-1957	"	"			Edwin A. Bowen	578	43		Lake Colony, Saluda Sp. Tract 22, Sec. 5, Carolina
14375 " 17-1957	"	County			Peoples Natl. Bank, Agt.	578	473		Stratford Forest Streets + Roadways
15189 " 26-1957	"	City			M. G. Proffitt	579	223		Lake Colony, Saluda Sp. Tract 2, Sec. B, Plat. 1, Carolina
15250 " 27-1957	"	Enterprises, Incorporated			Greenville Hotel Co.	579	237	Lease 2	Parcels - Brown St. + North Main St.
15357 " 27-1957	"	City			M. C. Nest	579	286	33.9	acres, Saluda Sp.
15856 July 3-1957	"	Profess Cooperative Association Progressive			Secretary of State	579	507		amendment of charter changing name to Associated Graciers Inc. of South Carolina
16076 " 8-1957	"	City			Robert J. House, et al.	579	545	2	acres, Glassy Mt. Sp.
16154 " 9-1957	"	"			H. C. (Billie) Emery	580	55	2 15	acres, Glassy Mt. Sp. 7 acres less 4 acres sold off
16397 " 11-1957	"			Co., Inc. Petroleum	Mrs. Katherine J. Garrison	580	201		St. Park Place Lease Lot 2, Blk. A, Rutledge

INDIRECT or GRANTEE Index to Deeds — Greenville County, S. C.

21

REG. U. S. PAT. OFFICE *Chas. McCott* County Indexes Since 1888
An Identifying Trade Mark

Open at Proper Tab according to First Letter or Letters of Name and refer to Buff Sub-Index sheet for page reference.

Cott Family Name Index No. 75
Copyright 1949 A-141580

FILE NUMBER DATE OF RECORD	GRANTEES FAMILY NAMES	GIVEN NAMES ABCDEFGH	GIVEN NAMES IJKLMNO	GIVEN NAMES PQRSTUVWXYZ	GRANTORS	BOOK	PAGE	No. of Acres	BRIEF DESCRIPTION, LOCATION, ETC. (Not Warranted)
16395 July 11-1957	Greenville	city			A. J. Pitts, et al	580	171		Saluda Sp. Lot 72, Sec. 9, Lazy City
16447 12-1957	"	"			J. B. Nash, et al	580	221	6.58	acres, Saluda Sp.
17116 19-1957	"	"			Ed Gordon, et al	580	427	1	acre, Saluda Sp.
17250 22-1957	"	"			Late M. Bridges, et al	580	499		Lot 108, Sec. 9, Lazy City Gardens
18186 31-1957	"	County			H. Hubert Alford	581	275		Roadways, Terrace Heights, Butler Sp.
18663 Aug 6-1957	"	"			J. A. McCarther, et al	581	515		Strip, Sec. 2 Lake Forest Int. Lot 15, Blk B. Plat 1
18691 7-1957	"	City			H. O. Padrick, Jr. Tr	582	18		Laurel Dr. Bonaire Height Park, Saluda Sp.
19524 16-1957	"	County			H. K. Townes, et al	582	302		Oak Dr., Bay St., O + M St. + Fortner St. Int. Streets + Roads, Florida ave, Estate, O'Neal Sp.
" " "	"	"			Kazael G. Taylor, Jr.	582	308		Strip, Sec. 1 + 1 + 1, Hillcrest
" " "	"	"			M. H. Fore	582	309		Streets Bel Aire Estates
" " "	"	"			L. P. Hollis	582	310		Strip Royal Heights Hickoria Forest
" " "	"	"			Kathryn J. Linley	582	311		57 ft roadway Club Sp. Sp.
" " "	"	"			Clyde Dill, Jr.	582	312		Strip Brushy Creek Rd.
" " "	"	"			H. Dennis Smith	582	313		Roads or Drives, Bates Sp. Bates Sp.
" " "	"	"			Ollie B. Barrett	582	314		Streets or Roadways

INDIRECT or GRANTEE Index to Deeds — Greenville County, S. C.

Cott Family Name Index No. 75
Copyright 1949 A-141580



Open at Proper Tab according to First Letter or Letters of
Name and refer to Buff Sub-Index sheet for page reference.

Made by The Cott Index Company, Columbus, Ohio
Mfg. Cott Patent Index Systems—M

()

FILE NUMBER	GRANTEES FAMILY NAMES	GIVEN NAMES ABCDEFGH	GIVEN NAMES IJKLMNO	GIVEN NAMES PQRSTUVWXYZ	GRANTORS	BOOK	PAGE	No. of Acres	BRIEF DESCRIPTION, LOCATION, ETC. (Not Warranted)
DATE OF RECORD									
19524 Apr. 16, 1957	Greenville	County			M. H. Zure	582	315		Streets Elizabeth Heights
"	"	"			E. D. Kullett, et al	582	316		Strip near Woodruff Road Pinehaven acres
"	"	"			J. C. Roberts	582	317		Strip; Int. roads, etal, near Mauldin, Austin Tp.
19549 Aug. 17, 1957	"	"			John H. Clyde	582	351		Roadway or Streets Prop. J. H. Clyde Cunningham, Est.
"	"	"			Harold G. Cunningham	582	366		Part Tract 3 Mary C. Marydale
"	"	"			Mary B. Hartsell	582	368		50 ft. roadway - Heights, Butler Tp.
"	"	"			C. R. Thompson	582	369		Streets or Roadways, Rock Hill Heights, Bates Tp.
"	"	"			Homer Styles, et al	582	370		Streets Grand View Lake Colony, Saluda Tp.
19604 19. 1957	"	City			Harold E. Allen	582	383		Tract 3, Sec. 1, Plat 4, Carolina Holmes Acres
20007 22. 1957	"	Auto Sales, Inc.			H. R. Hyatt, et al	582	519		Lot 45, Mallory St. Blue Ridge Fruit, Glassy Mt. Tp.
20322 27. 1957	"	City			Jean M. Crawford, et al	583	113		Lots 5+6, Saluda R., Sec. C.
20287 27. 1957	"	"			D. R. Railway Co.	583	129		Strip, Hudson St.
20845 Sep 3, 1957	"	"		club S. K. Lions	Secretary of State	583	328		Participants of Incorporation Sp.
21036 4. 1957	"	Auto Sales, Inc.			Lindsay J. Forrester, Jr.	583	405		Lot Green Hwy, Cleveland
21237 6. 1957	"	City			J. H. Gosnell	583	493	30	acres, Saluda Sp.
21236 6. 1957	"	"			Frances R. Smith	583	494	25	acres, Saluda Sp.

INDIRECT or GRANTEE Index to Deeds — Greenville County, S. C.

21

REG. U. S. PAT. OFFICE *Charmlett* County Indexes Since 1888 An Identifying Trade Mark

Open at Proper Tab according to First Letter or Letters of Name and refer to Buff Sub-Index sheet for page reference.

Cott Family Name Index No. 75 Copyright 1949 A-141580

FILE NUMBER DATE OF RECORD	GRANTEES FAMILY NAMES	GIVEN NAMES ABCDEFGHIJ	GIVEN NAMES KLMNO	GIVEN NAMES PQRSTUVWXYZ	GRANTORS	BOOK	PAGE	No. of Acres	BRIEF DESCRIPTION, LOCATION, ETC. (Not Warranted)
21238 Sep 6. 1957	Greenville	city			E Inman, Master	583	473		Gleason mt. Sp.
21388 " 9 1957	"	"			Karold H. Brandell	584	21		2 Tracts - 149 acres Sec. 1, Blue Ridge Forest, Glassy mt. Sp.
21561 " 11 1957	"	county			J. P. Stevens + Co, Inc et al	584	103		Lot 24 con. Trigon + Bryant, Ste. mills. Strip near Monaghan Piedmont.
21777 " 13 1957	"	"			R. L. Hallman, Jr.	584	182		Street or Roadway Chick Spgs. Sp.
21968 " 14 1957	"	"			John H. Greer	584	202		Street or Roadway
22094 " 17 1957	"	"			H. J. Runyon, et al	584	277		Strip, Tax Dist No. 275 near Mauldin.
22526 " 21 1957	"	"			J. O. Shaver	584	420		Street or Roadway.
22614 " 23 1957	"	City			E. L. Staton, et al	584	452	4.5	acres, Saluda Sp. Ridge Forest, Glassy mt. Sp.
22615 " 23 1957	"	"			Flora T. Henry	584	453		Lot 16, Sec B, Piedmont De. Blue Monterido Subd. Bates Sp.
22806 " 25 1957	"	county			Roy Larnham, et al	584	512		Streets or Roadways, Sec. 2.
22806 " 25 1957	"	county			Dora R. Conway	584	513		Strip North Gardens of Boling Road.
22806 " 25 1957	"	county			A. J. Sullivan	584	514		Roadway being extension Terrace, Jarvis mt. Sp.
22951 " 27 1957	"	county			Helma Quinn	585	53		55 ft roadway Oakland Blue Ridge Forest, Saluda Sp.
23729 Oct. 7. 1957	"	City			Edith Misseldine Collum et al	585	375		Lot 3, Sec B, Saluda De. Ridge Forest, Glassy mt. Sp.
"	"	"			Emma M ^o Farland	585	378		Lot 3, Sec B, Saluda De. Blue Ridge Forest, Glassy mt. Sp.
"	"	"			Era Misseldine Thayer	585	383		Lot 3, Sec B, Saluda De. Blue

INDIRECT or GRANTEE Index to Deeds — Greenville County, S. C.

Cott Family Name Index No. 75
Copyright 1949 A-141580

Open at Proper Tab according to First Letter or Letters of
Name and refer to Buff Sub-Index sheet for page reference.

Made by The Cott Index Company, Columbus, Ohio
Mfg. Cott Patent Index Systems—M

()

FILE NUMBER	GRANTEES FAMILY NAMES	GIVEN NAMES ABCDEFGH	GIVEN NAMES IJKLMNO	GIVEN NAMES PQRSTUVWXYZ	GRANTORS	BOOK	PAGE	No. of Acres	BRIEF DESCRIPTION, LOCATION, ETC. (Not Warranted)
DATE OF RECORD									
23781 Oct. 8. 1957	Greenville	City			Alfaretta Calhoun Downs	585	418		Strip Addie Court
24183 11. 1957	"	"			R. A. Bell	586	1	176	acres, Saluda Sp. Jedwood Dr.
24699 18. 1957	"	"			Bobby Gene Gassen et al	586	159		Lot cor. Hardville ave. +
24936 22. 1957	"	"			Janie Peace Emery	586	221	4	acres, Glassy mtn. Sp.
25917 Nov. 4. 1957	"	"			Mulberry Corp.	587	99		Agreement
25916 4. 1957	"	"			E. M. Arnold et al	587	107		Strip - Greenacre Rd. Sec. II Paris mt., which Spgs. Sp.
26552 12. 1957	"	County			Charles L Sanders	587	356		Strip Montverde Subd. Villa
26552 12. 1957	"	"			J. M. Hunt, et al	587	355		Strip near Berea Hunt of extension of Shannon Dr.
26717 14. 1957	"	"			A. L. Beam	587	475		Streets + Roadways consisting Lake Colony.
26895 15. 1957	"	City			Eric K. Huff, et al	587	532		Tract 6 - B. Sec. 4. Carolina Circle, Brookgreen
27134 19. 1957	"	County			H. Ralph Robertson	588	50		Street shown as Bell
27453 22. 1957	"	"			C. E. Robinson, Jr. Jr.	588	188		Strip Riverdale Subd.
28187 Nov. 3. 1957	"	"			Zet Smith et al	588	423		Strip, Grant Sp.
28187 3. 1957	"	"			Vallie C. Vaughan	588	424		Strip which Spgs. Sp. Tract which Spgs. Sp.
28187 3. 1957	"	"			Robert J. Edwards	588	425		Strip - Elizabeth Dr. Columbus Estr. + Edgemont. ave.
28187 3. 1957	"	"			L. H. Campbell, et al	588	426		Part Lots 32 + 35 Sumpter St.

INDIRECT or GRANTEE Index to Deeds — Greenville County, S. C.

REG. U. S. PAT. OFFICE *Chambers* County Indexes Since 1888 An Identifying Trade Mark

Open at Proper Tab according to First Letter or Letters of Name and refer to Buff Sub-Index sheet for page reference.

Cott Family Name Index No. 75 Copyright 1949 A-141580

FILE NUMBER DATE OF RECORD	GRANTEES FAMILY NAMES	GIVEN NAMES ABCDEFGHIJ	GIVEN NAMES KLMNO	GIVEN NAMES PQRSTUVWXYZ	GRANTORS	BOOK	PAGE	No. of Acres	BRIEF DESCRIPTION, LOCATION, ETC. (Not Warranted)
28182 Dec. 3 1957	Greenville	County			Zero Jackson	588	427		Lot 9, Hillrose ave.
"	"	"			Rev. P. D. Patrick	588	428		Strip Grant sp.
"	"	"			Paul L. Henderson ^{et al}	588	429		2 Strips
"	"	"			Tom Tucker, et al	588	430		Strip, Grant sp
"	"	"			B. L. Elder	588	431		Strip, Grant sp
"	"	"			John G. Wilson	588	455		Hillrose ave. + Lynn Court Streets - Galphin Dr
"	"	"			R. G. Pace, et al	588	458		McKinney Rd. + Gravel Drive Streets known as Pace St.
29199 16 1957	"	City			Temple Angelina Pace ^{et al}	589	327	130	acres, Saluda sp.
29284 17 1957	"	"			Cyrus S. Rosenfeld	589	371		Strip
30243 31 1957	"	County			H. Sidney Barrett, et al	590	116		Maldin, Austin sp. Lot Hyde Circle in
23 Jan. 2 1958	"	City			H. B. Gosnell	590	225	8	acres, Saluda sp.
24 2 1958	"	City			Thomas M. Heidner ^{et al}	590	227		Saluda sp. also Int. in other tracts. Lots 5 + 6, Blk. 7, Lazy City
297 6 1958	"	Aluminum			Secretary of State Commission	590	333		Charter
1332 17 1958	"	City			Planning + zoning	591	148		Old name Lewis St, new name Kurtis Rd. Old name Viewpoint Dr, new name Dainbri Old name Hampton Circle, new name
"	"	"			"	591	148		Woodfern Circle, Old name Maryland and new name Harvest Lane, old name
"	"	"			"	591	148		Un-named St. new name Brigler St.

Comp cancelled
Bill Farnsworth
Aluminum Commission

INDIRECT or GRANTEE Index to Deeds — Greenville County, S. C.

Cott Family Name Index No. 75
Copyright 1949 A-141580

Open at Proper Tab according to First Letter or Letters of
Name and refer to Buff Sub-Index sheet for page reference.

Made by The Cott Index Company, Columbus, Ohio
Mfg. Cott Patent Index Systems—M

()

FILE NUMBER	GRANTEES FAMILY NAMES	GIVEN NAMES ABCDEFGH	GIVEN NAMES IJKLMNO	GIVEN NAMES PQRSTUWXYZ	GRANTORS	BOOK	PAGE	No. of Acres	BRIEF DESCRIPTION, LOCATION, ETC. (Not Warranted)
DATE OF RECORD									
1997 Jan 24, 1958	Greenville	City			Gen W. Scott	591	417		Camp Onawa, Saluda Sp. Lots 2+3, Bramlett ave.
2444 30, 1958	"	"			Lula L. McLawhorn	592	65		Carolina Lake Colony, Saluda Sp. Tract 34, Sec. 4, Plat 4
2497 31, 1958	"	"		Inc. Transport	Secretary of State	592	92		Amendment - Changing name by May of
3268 Feb. 10, 1958	"	County			Miller Mill mco.	592	409		Streets, Roadways, etc. Develop. Saluda Sp.
3673 13, 1958	"	City			J. B. Mendenhall, Jr.	592	515		Lot 7, Sec. 4, Carolina Lake Colony
3688 14, 1958	"	"		Inc. Motor Lodges	Secretary of State	593	29		Charter -
4252 21, 1958	"	County			Hollyridge Develop Co.	593	198		Green Valley Estates - Streets + Roadways.
4988 Mar. 3, 1958	"	City			L. E. Harris	594	3		Sp. Also Int. Strip etc. Lot 18, Sec. 9, Lazy City, Saluda Colony Develop., Saluda Sp.
5505 8, 1958	"	City			Bennie Bell, et al.	594	181		Lot 1, Sec. 1, Carolina Lake Saluda Sp.
5527 8, 1958	"	City			Arthur Cobb	594	182		Lot 4, Sec. 2, Lazy City,
5744 11, 1958	"	City			Henry B. McKoy et al	594	247	1/4	Acres, Saluda Sp.
6022 14, 1958	"	"		Association, Inc. Life Underwriters	Secretary of State	594	378		Certificate of Incorporation Colony Develop. Saluda Sp. also lot 50
7229 28, 1958	"	City			Harry A. Olson et al	595	230		Lot 12, Sec. 1, Carolina Lake
7701 Apr. 3, 1958	"	"		Dist of S. C. Memorial Auditorium Co. a Corp.	Charley V. Austin et al	595	421		2 Lots, Manley St. Ramey Prop. etc.
8186 8, 1958	"	"		Petroleum	J. C. Ramey, Jr. et al	596	39		Lease Tract 2, Elise
8775 15, 1958	"	Auto Sales	Inc		Secretary of State	596	268		Amendment of Charter

INDIRECT or GRANTEE Index to Deeds — Greenville County, S. C.

21

REG. U. S. PAT. OFFICE *Chas. McCott* County Indexes Since 1888 An Identifying Trade Mark

Open at Proper Tab according to First Letter or Letters of Name and refer to Buff Sub-Index sheet for page reference.

Cott Family Name Index No. 75 Copyright 1949 A-141580

FILE NUMBER DATE OF RECORD	GRANTEES FAMILY NAMES	GIVEN NAMES ABCDEFGHIJ	GIVEN NAMES JKLMNO	GIVEN NAMES PQRSTUVWXYZ	GRANTORS	BOOK	PAGE	No. of Acres	BRIEF DESCRIPTION, LOCATION, ETC. (Not Warranted)
9611 Apr. 23. 1958	Greenville	County			<i>et al</i> Lonie A. Garlington	597	87		Strip, Shannon Forest.
11891 May 19. 1958	"	City			J. F. Blackwell, <i>et al</i>	598	419	21	Blaney Mt. Tp. Int. road or St. Acres Piney Grove Rd. Brookwood Dr. City
12041 " 20. 1958	"	"			<i>et al</i> Thos. L. Lewis, Ex	598	490		Lot cor Melville ave
12060 " 20. 1958	"	Airport	Commissioner		Lowndes Hill Realty Co.	598	472		Lot S.C. Hy. 291, near City
12273 " 22. 1958	"	City			<i>et al</i> Society of South Carolina	598	544	24	± 7 acres, <i>et al</i> near Blaney Mt. Tp. 12 acres
14052 Jun. 13. 1958	"	County			James Edward Fleming, <i>et al</i> (Eva M. Brides, Hebrd)	600	82		Fleming High. Chick Spgs Tp Drayton Dr for street purposes
15028 " 25. 1958	"			Mission, a Corp Reserve	Eva M. Brides	600	486		St. also Int. strip Lot, West Washington
148 " 27. 1958	"	City			George J. Bell	601	16	3	acres, Saluda Tp
1323 July 11. 1958	"	County	Rifle Club, Inc		Secretary of State	601	512		Certificate of Incorporation Circle, Mauldin
2271 " 22. 1958	"	County			G. Sidney Garrett, <i>et al</i>	602	368		Hoodland Dr. + Whitley Meadowbrook Farms
2321 " 23. 1958	"	"			William R. Simmons, Jr.	602	411		Street L. Prairie, Dr
2387 " 23. 1958	"	City			Riley M. Elliott, Howell	602	400		Lake colony, Saluda Tp. Lot 5, Sec 11, etc. Carolina
2320 " 23. 1958	"	County			H. J. Patrick, <i>et al</i>	602	412		Southwest of Parker Road Streets + Roadways lying
2322 " 23. 1958	"	"			Harper S. Collins	602	386		Contigat
3726 Aug. 7. 1958	"	"			H. G. Nicholson	603	425		Pinnacle Lake Dev. Cleveland Tp Roadways + right-of-way for roads
					<i>et al</i> David H. Osteen	603	426		road, Hart Valley Haven, Cleveland Tp roads, roadways + right-of-way for

INDIRECT or GRANTEE Index to Deeds — Greenville County, S. C.

Cott Family Name Index No. 75
Copyright 1949 A-141580

Open at Proper Tab according to First Letter or Letters of
Name and refer to Buff Sub-Index sheet for page reference.

Made by The Cott Index Company, Columbus, Ohio
Mfg. Cott Patent Index Systems—M

FILE NUMBER	GRANTEES FAMILY NAMES	GIVEN NAMES ABCDEFGHIH	GIVEN NAMES IJKLMNO	GIVEN NAMES PQRSTUVWXYZ	GRANTORS	BOOK	PAGE	No. of Acres	BRIEF DESCRIPTION, LOCATION, ETC. (Not Warranted)
DATE OF RECORD									
3726 Aug 7-1958	Greenville	County			F. B. Massingale	603	427		austin Tp. Easement + R/T
3716 7-1958	"	"			E. H. Batson	603	428		Strip - Cleveland Tp. Agreement.
3790 8-1958	"	City			Malcolm J. Floyd	603	446		Acknowledgement and
3943 11-1958	"	County			Bertha Bates Blatten	603	524		2 Tracts, Saluda Tp.
5364 26-1958	"	City			M. L. Jarrard	603	542		Strip, Cleveland Tp. etc.
5679 29-1958	"	City			Perry S. Luthi	605	78		Lot 12, Sec. 4, Lazy Water near Traveler's Rest. Bates Tp.
6244 Sep. 5-1958	"	County			Fred P. Styles, et al	605	219		Lot 14 Hill Top Drive Dr. Chickawau Dr. Indian Hills
7499 Sep 18-1958	"	City			J. Frank Williams	605	449		Strip Niwassee Dr. Saponce
7528 19-1958	"	City			O. M. Johnson, et al	605	462		50 ft. R/T. Bates Tp. Release agreement.
7603 19-1958	"	County			John Alexander Lane, Jr. et al	606	370		Deed to Right-of-Way +
7624 19-1958	"	"			John M. Howard	606	440	25	acres, Glenny Mt. Tp. Pinehurst Dr.
7624 19-1958	"	"			H. J. Bidwell, et al	606	384		Strip Extension of
7624 19-1958	"	"			M. L. Proffitt, et al	606	393		Drainage Easement over Pleasantdale Sub
7624 19-1958	"	"			Wosten Corporation	607	237		Strip Pleasantdale Agreement
7881 23-1958	"	City			L. A. McClure	606	495		Right-of-Way + Release
7846 23-1958	"	"			Jannie Goldsmith	606	496		" " "

INDIRECT or GRANTEE Index to Deeds — Greenville County, S. C.

21

REG. U. S. PAT. OFFICE *Chas. McCall* County Indexes Since 1888 An Identifying Trade Mark

Open at Proper Tab according to First Letter or Letters of Name and refer to Buff Sub-Index sheet for page reference.

Cott Family Name Index No. 75 Copyright 1949 A-141580

FILE NUMBER DATE OF RECORD	GRANTEES FAMILY NAMES	GIVEN NAMES ABCDEFGHIJ	GIVEN NAMES JKLMNO	GIVEN NAMES PQRSTUVWXYZ	GRANTORS	BOOK	PAGE	No. of Acres	BRIEF DESCRIPTION, LOCATION, ETC. (Not Warranted)
7881 Sep. 23, 1957	Greenville	city			Julius S. O'Shields	606	497		Agreement. Right of stay & Release
7881 " 23, 1957	"	"			J. R. McGowan	606	498		" " " "
7827 " 23, 1957	"	County			L. L. Bates, et al	606	485		Strip.
8082 " 25, 1958	"	city			F. S. Bell	607	31		Saluda Sp. Quitclaim 75 acres
8082 " 25, 1958	"	"			J. O. Bell, et al	607	41	75	acres, Saluda Sp.
8134 " 25, 1958	"	ivic Productions, Inc			Secretary of State	607	72		Charter
8181 " 26, 1958	"	city			Shade H. Nix et al	607	119		Agreement Right of stay & Release
8182 " 26, 1958	"	"			John J. Shields	607	114		" " "
" " "	"	"			Ray E. McAlister	607	113		" " "
" " "	"	"			James B. Brantlett, Jr	607	127		" " "
" " "	"	"			L. H. Bridgeman	607	128		" " "
" " "	"	"			Homer Styles	607	137		" " "
8534 " 30, 1958	"	"			P. L. Cox	607	232		" " "
8639 Oct. 1, 1958	"	"			H. H. Broom, et al	607	309		" " "
8696 " 2, 1958	"	"			James S. Hellams et al	607	348		" " "
8992 " 6, 1958	"	"			J. H. Hawkins, et al	607	522	15 1/2	acres, Saluda Sp.

INDIRECT or GRANTEE Index to Deeds — Greenville County, S. C.

Cott Family Name Index No. 75
Copyright 1949 A-141580

Open at Proper Tab according to First Letter or Letters of
Name and refer to Buff Sub-Index sheet for page reference.

Made by The Cott Index Company, Columbus, Ohio
Mfg. Cott Patent Index Systems—M

()

FILE NUMBER	GRANTEES FAMILY NAMES	GIVEN NAMES ABCDEFGH	GIVEN NAMES IJKLMNO	GIVEN NAMES PQRSTUWXYZ	GRANTORS	BOOK	PAGE	No. of Acres	BRIEF DESCRIPTION, LOCATION, ETC. (Not Warranted)
DATE OF RECORD									
9339 Oct 9, 1958	Greenville	County			M. L. Jarrard	608	89		Strip, Leland Sp.
9628 13, 1958	"	"			R. W. Goffney, Jr.	608	197		Strip, Lake Harbor
9628 13, 1958	"	"			L. J. Putman	608	198		Strip, Handland Range
9616 13, 1958	"	"			Rev. J. A. Pittman	608	202		Strip, West Parker Rd. Spgs. Rd. Highview area
10052 17, 1958	"			Northern Railway Co.	United Cloth Co. Inc.	607	402		Part tracts 25 & 26 Sulphur Lane, Liberty Park #2
12254 Nov 11, 1958	"	County			M. G. Proffitt	610	129		Strip of land Valerie Dr. & Andre map 2 Riverdale Subd.
"	"	"			C. E. Robinson, Jr., et al	610	130		Strip Riverview Circle, & Old Cedar Lane Pl. Oak Hill
"	"	"			Maggie Kuykendall	610	131		Strip Oak Hill Dr., Good Pt Park
"	"	"			Jessie W. Childers	610	132		Road & streets, Bramlett near Milford Bapt. Church, O'Neal
"	"	"			N. E. Bannister, et al	610	133		Street or roadway, Joan St on the Saluda
"	"	"			Stanley Brown, et al	610	135		Streets & Roadways, Lakewood or Cherylane Dr.
"	"	"			E. E. Ware, et al	610	137		Int. in strip of land known Lake Colony, Saluda Sp.
12353 12, 1958	"	City			Charles A. Hawkins, et al	610	222		Tract 45, Sec. 7, Plat. 5, Carolina
12509 13, 1958	"	"			Necie Mae Duncan	610	241		Int. 65 acres, Saluda Sp.
12510 13, 1958	"	"			Robert Campbell	610	244		Int. 65 acres, Saluda Sp.
12559 14, 1958	"	"			Blue Ridge Stone Co.	610	329		Agreement Right of Way & Release

INDIRECT or GRANTEE Index to Deeds — Greenville County, S. C.

21

REG. U. S. PAT. OFFICE *Chas. McCott* County Indexes Since 1888 An Identifying Trade Mark

Open at Proper Tab according to First Letter or Letters of Name and refer to Buff Sub-Index sheet for page reference.

Cott Family Name Index No. 75 Copyright 1949 A-141580

FILE NUMBER DATE OF RECORD	GRANTEES FAMILY NAMES	GIVEN NAMES ABCDEFGHIJ	GIVEN NAMES JKLMNOPQ	GIVEN NAMES RSTUVWXYZ	GRANTORS	BOOK	PAGE	No. of Acres	BRIEF DESCRIPTION, LOCATION, ETC. (Not Warranted)
12953 Nov. 18, 1958	Greenville			Dist. of S. C. Corp. Memorial Auditorium	R. A. Jolley, et al	610	577		Another Lot. Lot Church St. also Estate, Bates Sp.
13831 Dec. 1, 1958	"	city			Gentry D. Buchanan Ind. + Ex., et al	611	325		Lot 68 Love Dr. Love Park Dr., Lots 123 + 124 Du Pont Dr. Inglewood
13916 " 1, 1958	"	Art Association			John E. Johnston, Jr. Church	611	350		5 acres Prescott St. + Du Pont, Gleason Mt. Sp.
13960 " 2, 1958	"	city			Piney Grove Baptist et al	611	361	.542	acres Piney Mt. Rd Lake Shore acres.
14208 " 4, 1958	"	County			J. Cornelius Butler	611	477		Lot, Lake Shore Dr. of Abney Mills (Streets)
14209 " 4, 1958	"	"			Abney Mills	611	485	22.799	acres, Brandon Village
14321 " 5, 1958	"	city			L. A. Mosley, et al	611	549		Strip Pasadena ave. Chick Spgs. Sp.
14556 " 8, 1958	"	General Hospital, Inc.			Hilton Luskett	612	34		Lot 31, Spring St. Green Chick Spgs. Sp.
14555 " 8, 1958	"	"			Rose Berry	612	48		Lot 22, Spring St. Green Chick Spgs. Sp.
14558 " 8, 1958	"	"			Nancy Jenkins	612	54		Lots 19 + 20 Spring St. Green Morrow Heights, Chick Spgs. Sp.
14557 " 8, 1958	"	"			H. J. Turner	612	58		Lots 45 + 46 Memorial Dr. Release Agreement.
14647 " 9, 1958	"	city			John H. Johnson et al	612	87		Deed to Right-of-Way + Agreement
14736 " 10, 1958	"	"			Mrs. Louise J. Hughes	612	102		Right-of-Way + Release
" " "	"	"			J. Charley Johnson	612	103		" " " "
" " "	"	"			George M. Johnson Center, Inc.	612	104		" " " "
15434 " 17, 1954	"	"			Pleasantburg Shopping	612	395		Shopping Center. Strip Liberty Lane, Pleasantburg

INDIRECT or GRANTEE Index to Deeds — Greenville County, S. C.

Cott Family Name Index No. 75
Copyright 1949 A-141580

☞ Open at Proper Tab according to First Letter or Letters of
Name and refer to Buff Sub-Index sheet for page reference.

Made by The Cott Index Company, Columbus, Ohio
Mfg. Cott Patent Index Systems—M

()

FILE NUMBER	GRANTEES FAMILY NAMES	GIVEN NAMES ABCDEFGHIH	GIVEN NAMES IJKLMNO	GIVEN NAMES PQRSTUVWXYZ	GRANTORS	BOOK	PAGE	No. of Acres	BRIEF DESCRIPTION, LOCATION, ETC. (Not Warranted)
DATE OF RECORD									
16274 Dec 29, 1958	Greenville	City			<i>etal</i> Vernon Randolph	613	127		Agreement. Right of Way + Release.
16273 " 29, 1958	"	"			Estelle P. Bridges, <i>etal</i>	613	138		" " "
16631 Jan 2, 1959	"	Auto Racing, Inc.			Secretary of State	613	323		Charter
17212 " 8, 1959	"	County			Alvin L. White, <i>etal</i>	614	27		Mouldin Int. Strip, C. C. White Estate
17210 " 8, 1959	"	"			Alvin L. White	614	33		Strip, C. C. White Estate
17210 " 8, 1959	"	"			<i>etal</i> John L. Henderson	614	34		Mouldin Strip, C. C. White Estate
17953 " 15, 1959	"	"			J. P. Stevens + Co., Inc.	614	367		Strip, Slater
17953 " 15, 1959	"	"			Lynell Peterson, <i>etal</i>	614	368		Strip
" " "	"	"			Jessie P. White	614	369		Austin Sp. Street or Roadway
" " "	"	"			Rosa G. Moore	614	370		Rose Lane Austin Sp.
" " "	"	"			John Peterson, <i>etal</i>	614	371		Strip
" " "	"	"			J. L. Hughes	614	372		Mt. Sp. Strip Hughes Rd. Paris
" " "	"	"			Jack K. Wherry, <i>etal</i>	614	373		Strip Prop. Jack Wherry, <i>etal</i> Strip Park Lane Terrace +
17954 " 15, 1959	"	"			J. P. Stevens + Co. Inc.	614	411		Easement for Roadway
18024 " 16, 1959	"	"		Conservation District Soil	Harold P. Coker	614	413		Easement to Real Estate
" " "	"	"		"	Julia A. Snow	614	416		" " " "

INDIRECT or GRANTEE Index to Deeds — Greenville County, S. C.

REG. U. S. PAT. OFFICE *Chas. McCall* County Indexes Since 1888 An Identifying Trade Mark

Open at Proper Tab according to First Letter or Letters of Name and refer to Buff Sub-Index sheet for page reference.

Cott Family Name Index No. 75 Copyright 1949 A-141580

FILE NUMBER DATE OF RECORD	GRANTEES FAMILY NAMES	GIVEN NAMES ABCDEFGH	GIVEN NAMES IJKLMNO	GIVEN NAMES PQRSTUVWXYZ	GRANTORS	BOOK	PAGE	No. of Acres	BRIEF DESCRIPTION, LOCATION, ETC. (Not Warranted)
18024 Jan. 16, 1959	Greenville			Conservation District Soil	Nellie K. Hopkins	614	419		Easement to Real Estate
18025 " 16, 1959	"			"	Henry Scott	614	421		" " " "
" " "	"			"	D. J. Coker	614	424		" " " "
" " "	"			"	Burrell Coker	614	427		" " " "
" " "	"			"	S. B. Huff	614	430		" " " "
" " "	"			"	J. R. Burroughs, et al	614	433		" " " "
" " "	"			"	W. G. Lollis, et al	614	436		" " " "
" " "	"			"	W. E. King	614	439		" " " "
" " "	"			"	Wesley W. Caldwell	614	532		" " " "
18723 " 23, 1959		County			Sherman G. Fox	615	223		Rd. near Mauldin - tract or strip County Huntington Rd. Knallwood Hgts.
19123 " 28, 1959		"			Eleanor H. Bishop	615	435		2 strips, Mc Daniel Lane & Heights, Butler Sp.
19409 " 30, 1959		City			W. J. Greer	615	436		strip, Knallwood Dr. Knallwood Release agreement.
19519 " 31, 1959		"			Elgie Bowers	616	64		Deed to Right of Way &
19524 " 31, 1959		"			Louis E. Howard	616	75		Front Part Lot 6, Cole Rd. Rd. & Cloverdale Lane, City
19808 Feb. 3, 1959				(C.E. Willis) Motor Exchange	G. H. Thompson, Jr. et al Elgie B. Garrison	616	79 187		Triangular strip cor Webster Tid & Third St. Lease lot New Buncombe

INDIRECT or GRANTEE Index to Deeds — Greenville County, S. C.

Cott Family Name Index No. 75
Copyright 1949 A-141580

Open at Proper Tab according to First Letter or Letters of
Name and refer to Buff Sub-Index sheet for page reference.

Made by The Cott Index Company, Columbus, Ohio
Mfg. Cott Patent Index Systems—M

()

FILE NUMBER	DATE OF RECORD	GRANTEES FAMILY NAMES	GIVEN NAMES ABCDEFGHIH	GIVEN NAMES IJKLMNOP	GIVEN NAMES PQRSTUVWXYZ	GRANTORS	BOOK	PAGE	No. of Acres	BRIEF DESCRIPTION, LOCATION, ETC. (Not Warranted)
20064	Feb. 5-1959	Greenville	County			George F. Towne, Jr.	616	284		Terrace Strip Spring Brook
20693	12-1959	"	"			George F. Towne, Jr.	616	529		Strip, Glendale Heights.
		"	"			George F. Towne, Jr.	616	530		Strip, Glendale Heights- Release Agreement.
20922	16-1959	"	City			Nancy M. Brown Club, Inc.	618	65		Deed to Right of Way +
21108	17-1959	"	County			Greer Golf + Country	617	139		Trust O'Neal Sp
21108	17-1959	"	County			Homer Styles	617	141		De. + Willise Dr., Bates Sp. Strip, Paris View Dr., Gaston
21108	17-1959	"	County			Rozel H. Artress, et al	617	142		Forest Heights. Strip, Dryden Ave. Lake
21257	18-1959	"	City			Ray Loftis, et al	617	215		Lake Colony, Saluda Sp. De. 54 Sec 4, Plat 4, Carolina
21168	18-1959	"	"			H. H. Cox, et al	617	217		Release Agreement. Deed to Right of Way +
21349	19-1959	"			Co. Inc. Petroleum	J. S. Dillard	617	253		South Main St. Greer. Lease Lot cor. Pelham St. +
22060	26-1959	"	Cancelled Dele Farnsworth R.M.O.	11-24-61 #13246 Inc.	Patrilite Distributors	Secretary of State	617	536		Charter - Release Agreement.
22111	27-1959	"	City			Mrs. Elizabeth Hightower	618	37		Deed to Right of Way +
22379	Feb 2-1959	"	"			R. M. Rush	618	75		Trust, Saluda Sp. Release Agreement.
22552	3-1959	"	"			Ernest Goodwin	618	165		Deed to Right of Way +
22453	3-1959	"	Cancelled Dele Farnsworth R.M.O.	Conditioning Company, Inc. #12486 11-9-60.	Refrigeration	Secretary of State	618	191		Charter + Strand St.
22592	4-1959	"	County			E. S. Priest, et al	618	204		Strip Sycamore Dr.

INDIRECT or GRANTEE Index to Deeds — Greenville County, S. C.

21

REG. U. S. PAT. OFFICE *ChumCott* County Indexes Since 1888
An Identifying Trade Mark

Open at Proper Tab according to First Letter or Letters of Name and refer to Buff Sub-Index sheet for page reference.

Cott Family Name Index No. 75
Copyright 1949 A-141580

FILE NUMBER DATE OF RECORD	GRANTEES FAMILY NAMES	GIVEN NAMES ABCDEFGH	GIVEN NAMES IJKLMNO	GIVEN NAMES PQRSTUVWXYZ	GRANTORS	BOOK	PAGE	No. of Acres	BRIEF DESCRIPTION, LOCATION, ETC. (Not Warranted)
22719 Mch. 5-1959	Greenville	City			Eller E. Howard	618	260		Callahan Mt. Rd. Saluda Sp. Int. Lot 20 + Part Lot 21
23039 Mch. 9-1959	Greenville	City			Gloucester Lumber Co	618	427		whether realty + personalty, Greenville County Timber Rights + all others int., + Release Agreement.
23406 " 12-1959	"	"			Robert B. Byrd, et al	618	549		Deed to Right-of-Way Terrace, Gantt Sp.
23760 " 16-1959	"	Cancelled Olin Furniture RITT. Co.	Corp.	#17708	Cecil L. Hawkins	619	199		Lease Lot 3, Blk. A, Oakdale Blendale Heights Strip Freestone St.
24658 " 24-1959	Greenville	County			Talmer Cordell	619	496		Brushy Creek Rd. Strip Cor. Oak Drive + 4 Broadleaf Court, Broadleaf Forest Int. Lot. Forestwood Drive.
24657 " " "	"	"			Morris S. Smith, et al	619	497		Release Agreement Deed to Right-of-Way +
24660 " " "	"	"			W. N. Leslie, et al	619	498		Lot Elizabeth St. City
24641 " " "	"	City			John C. Simmons	620	16		Lot 10, East Stone Ave, agreement, Tract Bates Tr. Deed to Right-of-Way + Release
24718 " " "	"	Auto Sales, Inc.			Frances N. Munderburk	619	507		agreement to tract, Saluda Sp. Deed to Right-of-Way + Release
24719 " " "	"	"			Grace R. Tanner	619	508		Release Agreement Deed to Right-of-Way +
24736 " 25-1959	"	City			Wm. R. Simmons, Jr., Jr. (Marcus C.)	620	56		to Real Estate.
24799 " " "	"	"			M. C. West	619	516		0.1 Acres, Little Creek, easement to Real Estate.
24969 " 26-1959	"	"			Marguerite H. Whitnire	620	91		4.6 Acres, Little Creek, easement Easement to Real Estate
25027 " 27-1959	"	"		Sist. Soil Conservation	Charles P. Kuykendall, et al.	620	119	0.1	0.5 Acres, Cureton Creek,
" " "	"	"		"	Raymond Lellis	620	122	4.6	
" " "	"	"		"	J. C. Henderson	620	125	0.5	

INDIRECT or GRANTEE Index to Deeds — Greenville County, S. C.

Cott Family Name Index No. 75
Copyright 1949 A-141560

Open at Proper Tab according to First Letter or Letters of
Name and refer to Buff Sub-Index sheet for page reference.

Made by The Cott Index Company, Columbus, Ohio
Mfg. Cott Patent Index Systems—M

()

FILE NUMBER	GRANTEES FAMILY NAMES	GIVEN NAMES ABCDEFGH	GIVEN NAMES IJKLMNO	GIVEN NAMES PQRSTUVWXYZ	GRANTORS	BOOK	PAGE	No. of Acres	BRIEF DESCRIPTION, LOCATION, ETC. (Not Warranted)
DATE OF RECORD									
25027 Mar 27 1959	Greenville			Dist. Soil Conservation	Joe N. Black, et al	620	128	2.0	Easement to Real Estate Acres, Baker Creek
" " "	"			" "	Ernest E. Coker	620	131	5.7	Easement to Real Estate Acres, Baker Creek
" " "	"			" "	Sidney Josey Mims	620	134	15.0	Easement to Real Estate Acres, Little Creek
25007 " 27 1959	"	City			Fred L. Chandler	620	160		Agreement. Deed to Right-of-Way + Release
26323 Apr 9 1959	"	County			J. E. McMill	621	219	2	acres, Fairview Sp.
27277 " 18 1959	"		Land	Co. Inc.	Secretary of State	622	24		charter.
27493 " 21 1959	"	City			Clara B. Anderson	622	117		Deed to Right of Way Blossom Terrace
28458 " 30 1959	"	County			H. M. O'Connor	622	500		Strip, Apple Dr. Apple Agreement
28479 " 30 1959	"	City			Timberlands, Inc.	622	497		Right-of-way + release
28459 " 30 1959	"	County			John B. Hicks, et al	622	541		Strip, Grove Sp.
28460 " 30 1959	"	"			G. Hayes, et al	622	499		Strip lying in boundary Brookwood Dr., Ridgecrest
" " "	"	"			" " " "	622	499		Richer + Hedgewood Dr., near Elford St
28650 May 1 1959	"	City			Invest. Co., Inc. Southern Mortgage Committee	623	63		Agreement to Lot Agreement.
30876 " 21 1959	"				E. C. Trammell as	625	269		Right-of-Way + Release
31249 " 26 1959	"	cancelled Donnie S. Tankersley RMC	BK 1601 Pg 540 # 17412		Zedora B. Reeves	625	401		Lease Lot Augustus rd
31312 " 26 1959	"		Conservation	Dist. Soil	Lillie Coker, et al	625	387		Easement to Real Estate.

INDIRECT or GRANTEE Index to Deeds — Greenville County, S. C.

21

REG. U. S. PAT. OFFICE *Chambers* County Indexes Since 1888 An Identifying Trade Mark

Open at Proper Tab according to First Letter or Letters of Name and refer to Buff Sub-Index sheet for page reference.

Cott Family Name Index No. 75 Copyright 1949 A-141580

FILE NUMBER DATE OF RECORD	GRANTEES FAMILY NAMES	GIVEN NAMES ABCDEFGHIJ	GIVEN NAMES KLMNO	GIVEN NAMES PQRSTUVWXYZ	GRANTORS	BOOK	PAGE	No. of Acres	BRIEF DESCRIPTION, LOCATION, ETC. (Not Warranted)
32211 June 2 1959	Greenville	City			<i>et al</i> Colie L. Laughan Margaret H. Ross Clerk of Court	626	132		Swallow Rest. Love Estates Lpt 16, Buncombe Ed.
33635 " 16-1959	"	"			Margaret H. Ross Clerk of Court	627	147		Right of Way Deed to Red Estate
33745 " 17-1959	"	"			Margaret H. Ross Clerk of Court	627	150		Right of Way - Title Lake Colony Develop.
30222 " 15-1959	"	Floral Co. Inc			Thelma Maddell	627	165		Trust 15, Sec I, Carolina
34658 " 24-1959	"	City			Secretary of State	625	38		Cancelled.
276 " 29-1959	"	County			Thelma Maddell	628	74		Colony, Saluda Sp. Int. strip etc. Trust 7, Sec. I Carolina Lake Driver Ave.
271 " 29-1959	"	Foundry Co, a Corp			Jalmer Cordell	628	291		2 Strips = Dresden Ave + 29. Chick Spg. Sp.
708 July 2 1959	"	Steel +			Mrs Margorie H. Cobb	628	255		Lot 1 = 63/100 acres U.S. Hwy
808 " 3-1959	"	Memorial Gardens			Secretary of State	628	455		Charter
1041 " 7-1959	"	City			H. H. B. Simpson <i>et al</i>	628	523		Agreement + Release Agreement.
1420 " 9-1959	"	County			Bernia S. Springfield <i>et al</i>	629	59		Deed to Right of Way Village
	"	"			Cone Mills Corp	629	151		Streets Union Bleachery
	"	"			Blue Ridge Realty Co. Inc	629	152		Streets = Fenwick Lane, Fenwick Court + Guppy Court
	"	"			"	629	152		Sec 1, Fenwick Heights - Paris Mt. Sp.
	"	"			Eulie Greer <i>et al</i>	629	153		Highview Dr. Northside Heights - Strip - Northside Blvd. Short St +
	"	"			Blue Ridge Realty Co. Inc	629	154		Sec II, Fenwick Hgts. Paris Mt. Sp. Streets - Faulkner Blvd + Fairbrook Lane

INDIRECT or GRANTEE Index to Deeds — Greenville County, S. C.

Cott Family Name Index No. 75
Copyright 1949 A-141580

Open at Proper Tab according to First Letter or Letters of
Name and refer to Buff Sub-Index sheet for page reference.

Made by The Cott Index Company, Columbus, Ohio
Mfg. Cott Patent Index Systems—M

()

FILE NUMBER	GRANTEES FAMILY NAMES	GIVEN NAMES ABCDEFGH	GIVEN NAMES IJKLMNO	GIVEN NAMES PQRSTUWXYZ	GRANTORS	BOOK	PAGE	No. of Acres	BRIEF DESCRIPTION, LOCATION, ETC. (Not Warranted)
1420 July 9-1959	Greenville	County			Judy Lee Smith	629	155		Forest - also Easement - Int. Streets on Plat #3 Cherokee
					et al Lucile L. Smith	629	156		Forest, also Easements - Int. Streets on Plat 3 Cherokee
					J. M. Fortner	629	157		Pleasant Grove St, Fortner Park Strip - Eunice Ave, Marr. Hill + Ave. "Brookhaven" Green
1418 9-1959					Mr. R. A. Dobson, et al	629	158		Strip - designated as Clark near Sville - Austin Sp.
1417 9-1959					E. G. Whitmore, Jr.	629	159		Int. Lots East View Dr, East View Hgts. Lake Colony, Saluda Sp.
1340 9-1959		City			Thelma Maddell	629	167		Tract 4, Sec 1, Carolina
1561 10-1959					Planning + zoning Comm.	629	259		Old name - Piney Ridge Dr. new name - Haywood Dr. Old name - Clearview ave. new name - Collingwood Dr.
1526 10-1959		County			J. E. Duncan	629	250	11.25	acres, O'Neal Sp.
2219 16-1959		City			H. Rose Clerk of Court, Margaret	629	517		Rights of Way, Seel Holly Road
2184 16-1959		County			P. L. Bruce, et al	629	531		Roadway leading from old name - Meade Ave new name - Yorkshire Dr.
2742 22-1959		City			Planning + zoning Comm. (Sec 2)	630	190		
2818 23-1959		City			Iller Howard	630	247	1/2	acre, Saluda Sp. Augusta Rd.
3520 28-1959				Memorial Gardens	Ernest Blahely, Jr.	630	469		Lot 11, Tract 4, S Hwy 25 Release Agreement
3529 29-1959		City			Elvie M. Hester	630	493		Deed to Right of Way + Drs. Sec 2, Kuttom Hills
4184 Aug 4-1959		County			J. Frank Williams	631	177		Strips, Inwood + El Paso

INDIRECT or GRANTEE Index to Deeds — Greenville County, S. C.

REG. U. S. PAT. OFFICE *Chas. McCall* County Indexes Since 1888 An Identifying Trade Mark

Open at Proper Tab according to First Letter or Letters of Name and refer to Buff Sub-Index sheet for page reference.

Cott Family Name Index No. 75 Copyright 1949 A-141580

FILE NUMBER	GRANTEES FAMILY NAMES	GIVEN NAMES ABCDEFGH	GIVEN NAMES IJKLMNO	GIVEN NAMES PQRSTU VWXYZ	GRANTORS	BOOK	PAGE	No. of Acres	BRIEF DESCRIPTION, LOCATION, ETC. (Not Warranted)
4186 Aug 4-1959	Greenville	County			Geo. D. Stewart	631	178		Park Dut Roads, Lorena
4185 4-1959	"	"			J. Frank Williams	631	179		Laramie + El Paso Des - Western Hills - Strip Alice Farr, Cross, Jussom
4511 6-1959	"	City			Ollie M. Morgan	631	259		Release Agreement. Deed to Right-of-Way + Hoods Subd.
6557 26-1959	"	County			Jas. L. Love, Jr., et al	632	489		Strip, Sect. 1 + 11, Botany
6899 29-1959	"	District of South Carolina			Felicia S. McClure	633	74		Strip Adj. Lot, Maulry St
6975 31-1959	"	City			Ethel G. Anderson et al	633	85		Right-of-Way. Release Agreement - Deed to Right-of-Way
6963 31-1959	"	"			Robert Cozzine	633	113		
7391 Sep 3-1959	"	"			Greenville Airport Comm	633	297		Portions of Lower Daine. Sec 4, Belle Meade
8012 10-1959	"	County			Derby Heights, Inc. Inc.	624	531		Strip, Pine Creek Court, No 1
8015 10-1959	"	"			Chestnut Hills No. 1	634	1		Springs, Chestnut Hills
8013 10-1959	"	"			B. E. Huff, et al et al	634	13		Paris Mt. Sp. Streets, College Park Acres.
8011 10-1959	"	"			Williams Land Co. Inc.	634	177		Streets Plat 2, Thornwood
8014 10-1959	"	"			B. E. Patson et al	634	26		Mountain View Acres. Roadway: Morning Dale Dr.
8594 16-1959	"	"			Northern Railway Co. Wynnon M. Crary et al	634	234	18.3	Acres, Franklin Rd
9234 22-1959	"	City			Center, Inc.	634	476		Right-of-Way, Deed. Dr. Plainview Heights
9645 25-1959	"	County			Jerome K. Jay	635	43		Lot, Plainview Dr. + Jerome

INDIRECT or GRANTEE Index to Deeds - Greenville County, S. C.

Cott Family Name Index No. 75
Copyright 1949 A-141580

Open at Proper Tab according to First Letter or Letters of Name and refer to Buff Sub-Index sheet for page reference.

REG. U. S. PAT. OFFICE *ChamCott* County Indexes Since 1888
An Identifying Trade Mark

FILE NUMBER DATE OF RECORD	GRANTEES FAMILY NAMES	GIVEN NAMES ABCDEFGHIJ	GIVEN NAMES JKLMNO	GIVEN NAMES PQRSTUVWXYZ	GRANTORS	BOOK	PAGE	No. of Acres	BRIEF DESCRIPTION, LOCATION, ETC. (Not Warranted)
11547 Oct. 15-1959	Greenville			Co. Inc. Petroleum	Olus Picklesimer	636	423		(3223) old Buncombe Rd. Lease Lots 4, 5, 6, 7 + 8.
12194 21-1959	"			Motel Co. Inc.	Walter S Griffin, Jr et al	637	71		Lease Lot West Elford St.
12297 22-1959	"	City			Couper + Gomer, Inc.	637	124		Water Pipelines, etc. Way + Release, Agreement Deed to Right of.
12921 29-1959	"	City			Claude Cruell	637	341		Blendale, Mauldin Streets + Roadways Southwest of Parked Rd. Streets + Roadways, Park
13494 Nov 4 1959	"	County			Wm. R. Simmons, Jr	638	9		Int. Road, Rosewood Pinewood Estates all Streets + Roads
13493 4-1959	"	County			William R. Simmons et al	638	10		Agreement Industrial Park Streets, Pleasantburg
13490 4-1959	"	County			George S. Stewart	638	11		R. F. Watson Prop. Int. Road Part Tract 2 = 16.71 acres
13489 4-1959	"	County			M. H. Fore	638	12		R. F. Watson Prop. Chick Ligon, Jr Part Tract 1-2 = 35 acres less lot
13722 5-1959	"	City			A. J. Schriers	638	135		Rights in Way Deed Heights, Marietta, Cleveland Sp all Streets, Sec 1, Beattie
14304 12-1959	"	County			R. M. Cain, et al	638	378		1 1/2 acres, Saluda Sp
14656 16-1959	"			Land Co, Inc.	Richard J. Watson Jr. et al	638	536		Protective Covenants
14657 16-1959	"			Land Co, Inc.	Edward G. Ballard et al	638	533		
15249 20-1959	"	City			H. Ross Clerk of Court, Margaret	639	169		
15306 21-1959	"	County			H. C. Beattie, et al	639	211		
15661 25-1959	"	City			J. D. Ballard, et al	639	387	1 1/2	acres, Saluda Sp
15789 25-1959	"			Motor Boat Club, Inc.	John O Long, et al	639	353		

INDIRECT or GRANTEE Index to Deeds — Greenville County, S. C.

Cott Family Name Index No. 75
Copyright 1949 A-141580

Open at Proper Tab according to First Letter or Letters of
Name and refer to Buff Sub-Index sheet for page reference.


Made by The Cott Index Company, Columbus, Ohio
Mfg. Cott Patent Index Systems—M

FILE NUMBER	GRANTEES FAMILY NAMES	GIVEN NAMES ABCDEFGHIJ	GIVEN NAMES KLMNOP	GIVEN NAMES QRSTUVWXYZ	GRANTORS	BOOK	PAGE	No. of Acres	BRIEF DESCRIPTION, LOCATION, ETC. (Not Warranted)
DATE OF RECORD									
16255 Dec. 2, 1959	Greenville			Motel Co., Inc. Dist.	Secretary of State	640	25		Charter
18076 " 22, 1959	"			County Soil Conservation Conservation Dist.	Bonner R. Kidd	641	144		Easement
18074 " 22, 1959	"			Soil Conservation Dist.	James M. Latimer	641	147		Easement
18076 " 22, 1959	"			Soil Conservation Dist.	Jack L. Loftis	641	150		Easement
18077 " 22, 1959	"			Soil Conservation Dist. Company, Inc.	Bessie Jackson	641	153		Easement
18602 " 29, 1959	"			Roofing	Secretary of State	641	295		Charter
18746 " 30, 1959	"	City			H. H. Jones	641	340		Curtain St. Kanatensh Part Block 1, McQueen St. +
18898 " 31, 1959	"			Mercantile Co., Inc.	Secretary of State	642	259		Reinstated
19109 Jan. 5, 1960	"			Engravers, Inc.	Secretary of State	641	513		Charter
19232 " 6, 1960	"	City			Abney Mills	642	7		Paint Plant Int. Streets + Roadways St. City
20590 " 20, 1960	"			Dist. Memorial Auditorium	William R. Simmons	642	533		Lot + Strip, Thompson Corp. - Pickan Terrace Lots 5 + 67, Mayflower
20812 " 22, 1960	"			Auto Sales, Inc.	Lindsay J. Forrester, Jr.	643	69		Charter
21038 " 26, 1960	"				Rental Inc. Secretary of State Co., Inc.	643	171		Ad. + Duncan Rd.
21716 Feb. 2, 1960	"			Petroleum	Irma R. Sutton	643	519		Lease Prop. White Horse Northwood Hills
21909 " 3, 1960	"	County			Reddy Co., a corp. Colonial Mortgage +	643	517		Streets + Roads, Sec. 1.
21910 " 3, 1960	"	County			Malcolm D. Thurston, Comm for Lula B. Thurston	643	518		Strip, White Horse Rd.

INDIRECT or GRANTEE Index to Deeds — Greenville County, S. C.

21
()

REG. U. S. PAT. OFFICE *Chas. M. Cott* County Indexes Since 1888
An Identifying Trade Mark

 Open at Proper Tab according to First Letter or Letters of Name and refer to Buff Sub-Index sheet for page reference.

Cott Family Name Index No. 75
Copyright 1949 A-141580

FILE NUMBER DATE OF RECORD	GRANTEES FAMILY NAMES	GIVEN NAMES ABCDEFGHIJ	GIVEN NAMES JKLMNO	GIVEN NAMES PQRSTUVWXYZ	GRANTORS	BOOK	PAGE	No. of Acres	BRIEF DESCRIPTION, LOCATION, ETC. (Not Warranted)
22819 Feb. 15-1960	Greenville	City			John Marshall Cox	644	340		+ Release Agreement Deed to Right of Way
22922 " 15-1960	"	"			Margaret C. Spencer	644	339		+ Release Agreement Deed to Right of Way
22919 " 15-1960	"	"			J. C. Cox	644	354		+ Release Agreement Deed to Right of Way
23288 " 19-1960	"	"			Nolan Meyers	644	514		Sunset Hills Lot 111 Maccamaw Circle, Eastwood Terrace.
23289 " 19-1960	"	"			Leslie + Shaw, Inc.	644	531		Lot, Eastwood Court. Rockingham + Barkedale hls. "Barkedale"
23477 " 22-1960		County			John J. Douglas, et al	644	382		strips being Hindmont, Halidon.
23501 " 22-1960					E. J. Cunningham, et al	645	37		Streets - Chick Spgs. Sp.
23521 " 22-1960					H. H. Cox	645	48		Leona ave + Pleasant Dr. Chick Spgs. Sp.
23522 " 22-1960					H. Dennis Smith et al	645	50		strips being Harris Dr, Pinesrest Dr. O'Neal Sp.
23505 " 22-1960					William M. Edwards	645	54		Strip being Milford Dr - Sec 2, Chick Spgs. Sp.
23499 " 22-1960					H. Dennis Smith	645	60		Strip - Edwards Forest - Selleghaven, O'Neal Sp.
23500 " 22-1960					Wooten Corp. of Wilmington	645	65		strips Haven Dr + Selley Creek Dr.
23484 " 22-1960					Abney Mills	645	75		strips Pine Forest Subd.
23522 " 22-1960					James O. Childress et al	645	83		strips, Renfrew Village add to Highview acres - Strip shown as Arlene Dr
23533 " 23-1960		City			Clyde Jones, et al	645	119		Release Agreement. Deed to Right of Way.
23678 " 24-1960				Inc. Motor Lodge	Zeadora B. Reeve	645	153		Modification of Lease.

INDIRECT or GRANTEE Index to Deeds — Greenville County, S. C.

Cott Family Name Index No. 75
Copyright 1949 A-141580

☞ Open at Proper Tab according to First Letter or Letters of
Name and refer to Buff Sub-Index sheet for page reference.

Made by The Cott Index Company, Columbus, Ohio
Mfg. Cott Patent Index Systems—M

21
()

FILE NUMBER	GRANTEES FAMILY NAMES	GIVEN NAMES ABCDEFGH	GIVEN NAMES IJKLMNO	GIVEN NAMES PQRSTUVWXYZ	GRANTORS	BOOK	PAGE	No. of Acres	BRIEF DESCRIPTION, LOCATION, ETC. (Not Warranted)
DATE OF RECORD									
24736 Mch. 8. 1960	Greenville	City			Eva Cox Thomas	646	43		Release agreement Deed to Right of Way + agreement
25158 " 14-1960	"	Co. Board of Commissioners			Homer Steyer	646	188		
26131 " 24-1960	"	cancelled Deed Farnsworth R.M.O.	#13246 11-24-64	Inc. Investment Fund	Secretary of State Commission	646	503		C. Carter
27395 Apr. 6. 1960	"	City			Planning & zoning	647	418		Street name changes Release agreement.
27564 " 8-1960	"	City			Jason Garland	648	7		Deed to Right of Way + Release agreement.
27564 " 8-1960	"	City			Mamie M. Trammell	648	8		Deed to Right of Way + Release agreement.
27564 " 8-1960	"	City			James Garland	648	15		Deed to Right of Way + Sp.
27949 " 12-1960	"	City			J. B. Griffiths, et al	648	139	10	acres + 30 acres, Glassy mt Sp.
27948 " 12-1960	"	City			Labote H. Carter	648	97	10	acres + 30 acres, Glassy mt
29919 " 12-1960	"	City			Billie K. Case, et al	648	107	10	acres + 30 acres, Glassy mt. Sp.
28314 " 15-1960	"			News-Piedmont Co.	Dealers, Inc	648	269		C. & H.C. Railroad, near truck crossing triangular lot lying south of
28724 " 20-1960	"	City			et al D. J. Linberger, Jr.	648	420		Release agreement. Deed to Right of Way +
28909 " 21-1960	"	"			C. M. Morgan	648	492		Release agreement Deed to Right of Way +
29131 " 23-1960	"	"			School Dist. Mills Co.	649	14		Strip Perrins St + Hudson St.
29130 " 23-1960	"	"			Amalane C. Gibson	649	15		Strip Perrins St
29888 May 2. 1960	"	"		Error see	Mrs. Kinney Clyde M. Kinney	649	281		Springwood cemetery Perpetual Care Lot 18

INDIRECT or GRANTEE Index to Deeds — Greenville County, S. C.

()

REG. U. S. PAT. OFFICE *Chas McCott* County Indexes Since 1888 An Identifying Trade Mark

Open at Proper Tab according to First Letter or Letters of Name and refer to Buff Sub-Index sheet for page reference.

Cott Family Name Index No. 75 Copyright 1949 A-141580

FILE NUMBER DATE OF RECORD	GRANTEES FAMILY NAMES	GIVEN NAMES ABCDEFGHIJ	GIVEN NAMES JKLMNO	GIVEN NAMES PQRSTUVWXYZ	GRANTORS	BOOK	PAGE	No. of Acres	BRIEF DESCRIPTION, LOCATION, ETC. (Not Warranted)
29877 May 2-1960	Greenville	City			Robert L. Hatten, ^{et al}	649	285		Agreement.
30556 9-1960					Secretary of State	649	549		Certificate of Incorporation
31002 12-1960					Orthopedic Appliance	650	128		Charter
31646 19-1960		City			Mary Ann Rhodes Murr	650	435	1	acre, Saluda Sp
31647 19-1960		City			Noda P. Rhodes, et al	650	449	1	acre, Saluda Sp
32029 23-1960					J. H. Collins, Jr. et al	651	11		Release of Restrictions.
32248 25-1960		City			L. A. Mullinax, et al	651	116		Release Agreement
32376 26-1960		County Dental Society			Secretary of State	651	147		Deed to Right-of-Way + Charter.
32411 26-1960		County			Clara H. Jollison	651	144		Strip - Fairview Sp.
32411 26-1960					John J. Douglas ^{et al}	651	143		Duwall Dr - Grove Park Est.
32414 26-1960					William A. Vaughn ^{et al}	651	145		Strip - Edentrough Rd + + Ramee St, Sec B + C. Green Forest.
32411 26-1960					H. H. Mc Crary	651	138		Lot known as Everett St. Pinnacle Dr. Parr mt. Sp.
32411 26-1960					E. Inman, Master	651	134		Roads, Terre Boone, Chick Sp. Sp
					Carl C. Lanford	651	142		Streets, Lake View Hgls -
					Grille Land Co Inc	651	137		Strip - Saluda Sp. Sec. II
					H. E. Guest, et al	651	139		Strip - Orchard acres. Beta Sp Streets - Marietta -

INDIRECT or GRANTEE Index to Deeds — Greenville County, S. C.

Cott Family Name Index No. 75
Copyright 1949 A-141580

Open at Proper Tab according to First Letter or Letters of
Name and refer to Buff Sub-Index sheet for page reference.


Made by The Cott Index Company, Columbus, Ohio
Mfg. Cott Patent Index Systems—M

()

FILE NUMBER DATE OF RECORD	GRANTEES FAMILY NAMES	GIVEN NAMES ABCDEFGHIJ	GIVEN NAMES IJKLMNOP	GIVEN NAMES QRSTUVWXYZ	GRANTORS	BOOK	PAGE	No. of Acres	BRIEF DESCRIPTION, LOCATION, ETC. (Not Warranted)
32413 May 26 1960	Greenville	County			P. L. Bance, et al	651	146		Stardale Manor. Strip - Stardale Circle.
32411 26-1960	"	"			Allen C. Few	651	140		Strip - Highland 2 nd . Chick Spg. 2 nd
32492 27-1960	"	City			Horace P. Baumgardner <small>as Tr.</small>	651	141		Strip - Dogwood Terrace. Agreement.
32697 28-1960	"	"		Co. Inc. Petroleum	Margaret B. Morgan Waddell	651	207		Right of Way + Release Marion St. also Int. Sts. + Hwy.
32804 31-1960	"	County			Carla Mae Bridges <small>et al</small>	651	229		Lot on Cedar Lane Rd. + Circle + Club Dr. Hville Motor Boat Club.
33081 June 2 1960	"	City			Walter L. Miller, Jr.	651	337		Part Lot 22 = Strip cor. Club Dr. - Druid Hills.
33347 5-1960	"	"			Aubrey C. Shiver	651	408		Lots 10, 52, 53 + 54, West Hillcrest Release Agreement.
33553 6-1960	"	"			A. B. Moenell	651	497		Deed to Right-of-Way +
33564 6-1960	"	"			Mrs. R. P. Ward, et al	652	57	1/4	acre, Saluda 2 nd Release agreement
33501 6-1960	"	"			H. H. Robinson	652	54		Deed to Right-of-Way + Release agreement
33491 6-1960	"	"			Guy A. Poore	652	41		Deed to Right-of-Way + Release agreement.
33492 6-1960	"	"			Ninnie B. Lindsey	652	43		Deed to Right-of-Way + Release agreement.
33632 6-1960	"	"			Ninnie B. Lindsey	652	44		Deed to Right-of-Way + Release agreement.
33728 7-1960	"	"			Arthur E. Cox, Sr.	652	141		Deed to Right-of-Way + Release agreement.
34509 7-1960	"	"			Marguerite C. Waddell	652	142		Deed to Right-of-Way + Road. near Mauldin
15-1960	"	"			R. C. Collins	652	364		Strip known as Devonshire

INDIRECT or GRANTEE Index to Deeds — Greenville County, S. C.

REG. U. S. PAT. OFFICE *Chas. McCatt* County Indexes Since 1888 An Identifying Trade Mark

 Open at Proper Tab according to First Letter or Letters of Name and refer to Buff Sub-Index sheet for page reference.

Cott Family Name Index No. 75
Copyright 1949 A-141580

FILE NUMBER DATE OF RECORD	GRANTEES FAMILY NAMES	GIVEN NAMES ABCDEFGHIJ	GIVEN NAMES JKLMNO	GIVEN NAMES PQRSTUVWXYZ	GRANTORS	BOOK	PAGE	No. of Acres	BRIEF DESCRIPTION, LOCATION, ETC. (Not Warranted)
34550 June 16-1960	Greenville			Mark Sales, Inc.	H. A. Kesterson, et al	652	440		Piedmont Est. Chick Spgs. Jp. Lots 63+200, Sanders Lane.
34551 " 16-1960	"		"	"	H. A. Kesterson, et al	652	412		Assignment of Contract Rd + Franklin Rd.
34533 " 16-1960	"			Co. Inc. Petroleum	J. C. Allen	652	463		Lot cor Old Buncombe agreement
511 July 1-1960	"	City			Herbert M. Mull, et al	653	461		Deed to RJA and Release agreement
1162 " 8-1960	"				Mrs. L. C. Nelome, et al	654	179		Deed to RJA + Release
2025 " 16-1960	"				Railroad Company Atlantic Coast Line	654	491		Right of Way + Easement Release agreement
2397 " 21-1960	"				B. J. Johnson Sr. et al	655	159		Deed to Right of Way +
2743 " 26-1960	"				Natl. Bank The Citizens + Southern	655	271	0.22	acre, Fall + Murphy Sts.
2744 " 26-1960	"				Camperdown Co. Inc.	655	273		Right-of-Way + Easement
3021 " 28-1960	"	County			Greenville Land Co. Inc.	655	363		St. + Orchard Ln., Orchard area, Sec. II Streets - Northway Dr., Ridge Spgs. Lane, "Heathwilde"
3021 " 28-1960	"	"			H. R. Hayatt, et al	655	365		Strip - Canterbury Rd. + Survey Plot 1, "Homestead area"
3021 " 28-1960	"	"			H. E. Shaw, Jr. et al	655	413		All Roads, Streets, etc.
3021 " 28-1960	"	"			H. G. Raines	655	414		St. + Fleming Dr., Chick Spgs. Jp. Strip - Haddell Rd. Drive
3021 " 28-1960	"	"			P. D. Tankersley, et al	655	417		Lynwood Dr. near Renfrew, Bates Sp. Streets - North Lynwood, Park South
3021 " 28-1960	"	"			et al Alfred C. Mann, Jr.	655	418		Rd. Canterbury Hills Strip known as Camellach
3124 " 29-1960	"	"			Abney Mills	655	465		Strip, Peinsett Plant

INDIRECT or GRANTEE Index to Deeds — Greenville County, S. C.

Cott Family Name Index No. 75
Copyright 1949 A-141580

☞ Open at Proper Tab according to First Letter or Letters of
Name and refer to Buff Sub-Index sheet for page reference.

Made by The Cott Index Company, Columbus, Ohio
Mfg. Cott Patent Index Systems—M

()

FILE NUMBER DATE OF RECORD	GRANTEES FAMILY NAMES	GIVEN NAMES ABCDEFGH	GIVEN NAMES IJKLMNO	GIVEN NAMES PQRSTUVWXYZ	GRANTORS	BOOK	PAGE	No. of Acres	BRIEF DESCRIPTION, LOCATION, ETC. (Not Warranted)
3781 Aug. 5, 1960	Greenville		City		Margaret H. Ross Clerk of Court,	656	189		Saluda Sp. 2 Tracts (90 acres + 25 acres)
4047 " 8-1960	"			Co., Inc. Petroleum	J. C. Allen	656	282		Int. Parcel Old Buncombe Rd. Int. Parcel Franklin Rd. + name from Spartanburg Freezer Company
4089 " 9-1960	"		Freight	Storage, Inc.	Secretary of State	656	336		Amend. of Charter Changing Rd. + Mail St.
4246 " 10-1960	"			Co. Petroleum	Henry Theodore Eyer	656	391		Lease Lot Cor. Laurens/ thru 23, Insuaine - Falls St.
5247 " 22-1960	"		News-	Fiedmont	Aelyn C. Ashbury Commission	657	225		Part Lots 13 + 14, also Lot 17 New Name = Ramsell Court Old name = unnamed.
5447 " 24-1960	"		City		Planning + zoning	657	346		
6234 Sep 1, 1960	"		Community	Hotel Corp.	Belk Simpson Co.	658	65		Int. 10 ft alley
6235 " 1-1960	"				J. H. Bence, et al	658	73		Int. 10 ft. alley
6601 " 6-1960	"			Corp. Stores	Sara H. Griffin	658	169		Mauldin Lease Lot Hwy 276,
6681 " 7-1960	"		City		J. Grady Revis	658	256	16	acres, Saluda Sp.
6799 " 8-1960	"				Fay Landers, et al	658	301	2	acres, Saluda Sp.
7375 " 14-1960	"			Stores Corp	Secretary of State	658	545		Charter
7755 " 19-1960	"			Moving - Storage, Inc.	Secretary of State	659	179		Charter -
7992 " 21-1960	"		County		E. F. Cunningham	659	274		Streets - Chick Spgs. Sp.
8079 " 22-1960	"				Mark A. Ashmore	859	479		Dr. Chick Spgs. Sp. 50 ft Street entitled Janner
8078 " 22-1960	"				H. E. Shaw	659	331		Streets, Pinehurst Subd

INDIRECT or GRANTEE Index to Deeds — Greenville County, S. C.

REG. U. S. PAT. OFFICE *Chas McCott* County Indexes Since 1888 An Identifying Trade Mark

Open at Proper Tab according to First Letter or Letters of Name and refer to Buff Sub-Index sheet for page reference.

Cott Family Name Index No. 75 Copyright 1949 A-141580

FILE NUMBER DATE OF RECORD	GRANTEES FAMILY NAMES	GIVEN NAMES ABCDEFGHIJ	GIVEN NAMES JKLMNO	GIVEN NAMES PQRSTUVWXYZ	GRANTORS	BOOK	PAGE	No. of Acres	BRIEF DESCRIPTION, LOCATION, ETC. (Not Warranted)
8080 Sep 22-1960	Greenville	County			Leslie + Shaw, Inc.	659	318		St. + Orchard Dr. ^{Sec III} Orchards area streets - Fairhaven Dr., Hartsville
8456 " 27-1960	"	Community Hotel Corp.			City of Greenville.	659	467		Quit-claim - Int. alley
7968 " 21-1960	"	City			James C. Roe, et al	659	406		Release
8936 " 30-1960	"	Community Hotel Corp.			Paul G. Ashman	661	56		Court St. also Int. in alley, city.
8947 Oct. 3-1960	"	County			H. Dennis Smith	660	67		Lot South Laurens St., Lot Valleyhaven area O'Neal Sp.
"	"	"			Samuel N. Berry et al	660	68		all streets or roads, Sec 4. Sp. for Road Purpose.
"	"	"			Citizen Lmbs. Co.	660	69		Lots Broadmoor, chick Spgs Northwood Hills, for Road Purpose
"	"	"			Gardena Grand View Memorial	660	70		Strip, Sect. Secs 1A + 2 Memorial Gardens
"	"	"			Pleasant Home, Inc.	660	81		Strip - Grand View 16 + 17, Coker Drive -
8996 " 3-1960	"	"			Olis P. Moore et al (Formerly The Catwool Mfg. Corp)	660	105		50ft. Strip off Lots near Mullin
9334 " 6-1960	"	City			Deering Mullen, Inc.	660	119		Strip - Judson mill Blue Ridge Forest, Hwy mt.
9367 " 6-1960	"	"			Home Corporation	660	268		Lot 5, Sec. E Piedmont Dr. Arlington Ave.
9792 " 11-1960	"	Freezer Storage, Inc.			H. D. Triddle, Jr.	660	228		Lot cor. Leach St. + Re. + Commerce Rd.
10075 " 14-1960	"	Cancelled # 16381 1-2-62 Delia Farnsworth R.M.O.			Rebounding Secretary of State Farm of Spgs	660	425	1.008	acres, cor. White Horse
10574 " 19-1960	"	"			Douglas Green Poultry Pool, Inc.	661	211		Charter amendment Sville - Austin Sp. also Lease 6.52 acres, near

INDIRECT or GRANTEE Index to Deeds — Greenville County, S. C.

Cott Family Name Index No. 75
Copyright 1949 A-141580

Open at Proper Tab according to First Letter or Letters of
Name and refer to Buff Sub-Index sheet for page reference.

Made by The Cott Index Company, Columbus, Ohio
Mfg. Cott Patent Index Systems—M

()

FILE NUMBER	GRANTEES FAMILY NAMES	GIVEN NAMES ABCDEFGHIJ	GIVEN NAMES KLMNO	GIVEN NAMES PQRSTUVWXYZ	GRANTORS	BOOK	PAGE	No. of Acres	BRIEF DESCRIPTION, LOCATION, ETC. (Not Warranted)
DATE OF RECORD									
11422 Oct. 28. 1960	Greenville			Motel Co. Inc.	L. M. Davenport	661	505		West Efford St. Lot cor. North Main St +
11565 .. 31. 1960	"			Tool, Inc.	Secretary of State	662	49		Charter.
12496 Nov. 10-1960	"			Dist Soil Conservation	John A. Park	662	377		Improvement. Easement for channel
"	"			"	F. L. Riddle, et al	662	380		Improvement. Easement for channel
"	"			"	Frank J. Ayer	662	383		Improvement. Easement for channel
12590 " 11-1960	"			Petroleum Co.	Henry Theodore	662	391		Rd. + Main St. Lease Lot cor. Laurens
12777 " 14-1960	"	City			Annie Mac. Velt	662	465		Agreement. Light of Way + Release
12893 " 15-1960	"	County			J. Frank Williams	662	508		Oakbridge Heights - Strip - Helen Dr.
13149 " 18-1960	"	"			Minnie H. Causey Wilmington	663	169		Strip - Sleepy Hollow
"	"	"			Wooten Corp. of Inc.	663	175		Strips - Pine Forest Subd.
"	"	"			Coyers + Gowers,	663	177		Strip - also Easements
"	"	"			B. F. Reeves	663	185		Streets, Austin Jf
"	"	"			J. H. Sittan, Jr.	663	187		Dr. Parkdale Dr. + Woodbridge
"	"	"			William Horwood + Co.	663	188		Enoree Heights - Strip - Enoree Court -
"	"	"			H. R. McLawhorn Jr	663	189		Extn - Paris Mt. Jf. Strip - Patrol Club Rd.
"	"	"			M. H. Fore	663	190		Dr. Laurel Hills, Chick Spg. Jf. Strips - Casa Loma St + Laurel

INDIRECT or GRANTEE Index to Deeds — Greenville County, S. C.

()

REG. U. S. PAT. OFFICE *Chas. McCott* County Indexes Since 1888 An Identifying Trade Mark

Open at Proper Tab according to First Letter or Letters of Name and refer to Buff Sub-Index sheet for page reference.

Cott Family Name Index No. 75 Copyright 1949 A-141580

FILE NUMBER DATE OF RECORD	GRANTEES FAMILY NAMES	GIVEN NAMES ABCDEFGHIH	GIVEN NAMES IJKLMNO	GIVEN NAMES PQRSTUVWXYZ	GRANTORS	BOOK	PAGE	No. of Acres	BRIEF DESCRIPTION, LOCATION, ETC. (Not Warranted)
13149 Nov. 18-1960	Greenville	County			R. H. Boyd	663	191		Rd. Fairview Sp. Right of Way - Fairview
14467 Dec. 5-1960	'	'			C. H. Wood, et al	663	193		Strip - St. City
14540 , 6-1960	'	Chamber of Commerce			C. Douglas Nelson + Co. Commission	664	167		Lot - South Irvine New Name - Campedown Way Old Name - Hammond St
15315 " 14-1960	'	City			Planning + Zoning et al	664	194		Mill Creek, Klesay mt. Sp. 65.5 acres, in or near Baller
16307 " 28-1960	'	Auto Glass + Trim Shop, Inc.			Secretary of State	665	226		Charter - Subd.
16438 , 30-1960	'	County			Halter E. Griffin et al	665	325		Strip - Wendwood Road.
16484 " 30-1960	'	"			Paul A. Ayer	665	344		Proposed County
17114 Jan. 9-1961	'			Orthopedic Appliances Co., Inc.	William B. Jones	666	103		Lease Lot Arlington ave Stock -
18061 " 19-1961	'	Auto Auction, Inc.			Secretary of State	666	440		Decrease of Capital
19302 Feb. 3-1961	'			Industrial Park, Inc.	Secretary of State	667	347		Charter
19311 " 3-1961	'			Industrial Park, Inc.	Junius H. Harrison	667	371	71.44	Grant, near city acres, White Horse rd. at Western Hill, Papp Mt. Sp.
19564 " 7-1961	'			Land Co., Inc.	Robert H. Chambers	667	453		Lot 18, Mathews Rd. Sec 2. New name - Mills Ave. Old name - U. S. Rte 29.
21024 " 23-1961	'	City			Planning + Zoning Comm.	668	514		
21413 " 28-1961	'			Conservation, Dist Sail	D. C. Henderson et al	669	117		Easement
21413 " 28-1961	'				Jack Ayer, et al	669	120		Easement

INDIRECT or GRANTEE Index to Deeds — Greenville County, S. C.

Cott Family Name Index No. 75
Copyright 1949 A-141580

Open at Proper Tab according to First Letter or Letters of
Name and refer to Buff Sub-Index sheet for page reference.

Made by The Cott Index Company, Columbus, Ohio
Mfg. Cott Patent Index Systems—M

()

FILE NUMBER	GRANTEES FAMILY NAMES	GIVEN NAMES ABCDEFGH	GIVEN NAMES IJKLMNO	GIVEN NAMES PQRSTUWXYZ	GRANTORS	BOOK	PAGE	No. of Acres	BRIEF DESCRIPTION, LOCATION, ETC. (Not Warranted)
DATE OF RECORD									
21413 Feb 28-1961	Greenville		Conservation	District Soil	R. N. Bagnell	669	123		Easement.
22041 Mar 7 1961	"	County American		Fair Deal Legions	E. N. Trammell	669	363		gentle slope Let. 1/2 in. 1/2 in. 1/2 in.
22680 15-1961	"	"	"	"	P. L. Bruce, et al	670	39		Pinehurst Subd. Strip - Merrydale Lane
"	"	"	"	"	Jac. L. Love, Jr. et al	670	40		Streets - Britany Dr. Wilmington Rd. Stonybrook Dr. Chantilly Dr. + Chantilly Court - Botany
"	"	"	"	"	"	670	40		Woods, Sec. III
"	"	"	"	"	M. A. Fore	670	41		Streets - Valencia Dr. Seville Dr. Nevada St. + Barcelona St. Oregon St. + Toledo St. Valencia Estates
"	"	"	"	"	et al H. Dennis Smith	670	42		O Neal Dr. Street - Valley Creek Dr -
"	"	"	"	"	et al Roy M. Dobson, Jr.	670	43		Brookhaven, Chick Spg. Sp. Strip - Benjamin Ave.
"	"	"	"	"	B. H. Punion	670	44		Butler Sp. Strip - Alford Court -
"	"	"	"	"	as Jr. Emma L. Flinningsheltz	670	46		Estate Shelly P. Babb Strip - Stonehaven Dr.
23197 21-1961	"	"	Motel Co. Inc.	"	Walter L. Griffin	670	218		Addendum to Lease.
23198 21-1961	"	"	"	"	Investment Co. Inc.	670	221		West Alford St.
23204 21-1961	"	"	"	"	Southern Mortgage Investment Co. Inc.	670	258		Lease 2 Parcels on + near
24030 30-1961	"	"	"	"	Southern Mortgage	670	258		Assignment of Lease
"	"	"	"	"	H. James Williams, as Jr.	671	40		Streets - Owen St. Thomas Dr. Bedford Lane. Severn Lane. West Dr. Marlboro Lane. Buzzard Lane, Strang Rd. + L.L. Rd. Owen St.
"	"	"	"	"	"	671	40		"

INDIRECT or GRANTEE Index to Deeds — Greenville County, S. C.

REG. U. S. PAT. OFFICE *Charmlett* County Indexes Since 1888 An Identifying Trade Mark

Open at Proper Tab according to First Letter or Letters of Name and refer to Buff Sub-Index sheet for page reference.

Cott Family Name Index No. 75 Copyright 1949 A-141580

FILE NUMBER DATE OF RECORD	GRANTEES FAMILY NAMES	GIVEN NAMES ABCDEFGHIJ	GIVEN NAMES KLMNO	GIVEN NAMES PQRSTUVWXYZ	GRANTORS	BOOK	PAGE	No. of Acres	BRIEF DESCRIPTION, LOCATION, ETC. (Not Warranted)
24028 Mar 30-1961	Greenville	County			Lanco, Inc.	671	23		Wants Sp. Roadways, Pine Hill Village,
24126 31-1961			Conservation Dist. Soil		Helen E. Barbedale et al	671	91		Easement
24907 Apr 10-1961			Conservation Dist Soil		H. M. Chandler	671	408		Easement to Real Est.
24875 10-1961	"		airport District Spartanburg		albert L. Smith et al	671	456	1.5	Rd. Chick Spg. Sp. Acres, Greer Pelham
25152 12-1961			Conservation Dist Soil		J. R. Alverson	671	503		Easement
25328 14-1961		City			Planning + zoning Comm.	672	42		New name - Choise St. Old name - Campdown Way.
25524 17-1961			Conservation Dist Soil		J. M. King	672	83		Easement
			Conservation Dist Soil		H. David Chandler	672	86		"
			Conservation Dist. Soil		Roscoe Chapman	672	89		"
25694 19-1961			Conservation Dist Soil		James M King et al	672	205		agreement
26952 May 2-1961		City			Sellie Elizabeth Hood	673	23		Right of Way + Release
26960 2-1961					E. Inman, master	673	44		Easement
27231 4-1961		County			William R. Du Vernet et al	673	115		Strip - Stanford Rd. Stanford Court, Retreat, Jewell, Melville, Cook Leone Ave, Du Vernet Dr + Roper, Dr. Prop. mansfield Park.
27209 4-1961					H. J. Spencer, et al	673	117		Strip, Paris Mt. Sp. Meadowbrook Farms
27234 4-1967					William R. Simmons, &	673	118		Streets + Roadway

INDIRECT or GRANTEE Index to Deeds — Greenville County, S. C.

Cott Family Name Index No. 75
Copyright 1949 A-141580

Open at Proper Tab according to First Letter or Letters of
Name and refer to Buff Sub-Index sheet for page reference.

Made by The Cott Index Company, Columbus, Ohio
Mfg. Cott Patent Index Systems—M

()

FILE NUMBER	GRANTEES FAMILY NAMES	GIVEN NAMES ABCDEFGH	GIVEN NAMES IJKLMNO	GIVEN NAMES PQRSTUWXYZ	GRANTORS	BOOK	PAGE	No. of Acres	BRIEF DESCRIPTION, LOCATION, ETC. (Not Warranted)
DATE OF RECORD									
27229 May 4, 1961	Greenville		County		(Flovie V. Greer) Flovie E. Greer	673	119		are - Eastdale Develop. Strips, Drury Lane + Central
28044 " 13-1961	"		City		F. H. Wynn Railway Co.	673	437		Saluda Tp. Lot 7, Sec. 1, Lazy City.
28798 " 22-1961	"		Concrete Company		Piedmont + Northern	674	239	1.001	area near White Horse City, Saluda Tp
28934 " 23-1961	"		City		S. L. Rogers	674	251		Lot 22, 23, 55 + 56, Lazy City, Saluda Tp
"	"		"		Luvia O. Campbell	674	252		Lot 40, Sec. 3, Lazy
29291 " 26-1961	"		"		Walter H. Warbeson	674	465		Blue Ridge Forest, Glassy Mt. Tp Lot 22, Sec. E, Piedmont Dist.
29242 " 26-1961	"		"		et al Alice B. Cleveland, et al	674	433		+ Woodland Hwy. Strip W/2 cor. Hemlock Dr
29243 " 26-1961	"		"		Planning + zoning Comm. (et al)	674	425		New name, Racine Court Old name, Hillpat Drive
29405 " 29-1961	"		Airport District Spartanburg		Henry Burnett et al	674	492		Road - Chick Spg. Tp. Parcel or Lot, New Pelham
29414 " 29-1961	"		General Hospital, Trs.		J. P. Richardson et al	674	497	18.54	near Sville - Acres, S.C. Hwy. 14 (Old)
29425 " 30-1961	"		City		Cliff O. Hendrix	675	1		Lake Colony Dev. Saluda Tp West 3/4 Sec. 7, Carolina
29651 " 31-1961	"		Airport District Spartanburg		James C. Smith et al	675	76		Chick Spg. Tp. Lot 22 - Pelham Rd.
30276 June 7, 1961	"		Airport Dist. Spartanburg		Morris J. Smith	675	273		3 Tracts - Chick Spg.
30368 " 8-1961	"		Conservation Dist. Soil		John L. Sloan Jr.	675	312		Easement
30368 " 8-1961	"		Conservation Dist. Soil		Annelle M. Cotton	675	209		Easement
30643 " 12-1961	"		Airport Dist. Spartanburg		Blackman Jimmie Nell S.	675	399		Tract - Chick Spg. Tp

INDIRECT or GRANTEE Index to Deeds - Greenville County, S. C.

REG. U. S. PAT. OFFICE *Chas. McCall* County Indexes Since 1888 An Identifying Trade Mark

Open at Proper Tab according to First Letter or Letters of Name and refer to Buff Sub-Index sheet for page reference.

Cott Family Name Index No. 75 Copyright 1949 A-141580

FILE NUMBER	GRANTEES FAMILY NAMES	GIVEN NAMES ABCDEFGH	GIVEN NAMES IJKLMNO	GIVEN NAMES PQRSTUWXYZ	GRANTORS	BOOK	PAGE	No. of Acres	BRIEF DESCRIPTION, LOCATION, ETC. (Not Warranted)
30653	Greenville	City			Rose H Burrell et al	675	443		Saluda Tp. Lot 40, Sec 4, Lazy City
June 12 1961			Airport District		Clarence Smith	677	280		off Chick Spgs Tp. Tract less part sold
1026				Spartanburg	Homer Styles	677	543		agreement.
July 7 1961		County Bd of Commissioners			Julius F. Smith	678	215		Int. Tracts, Chick Spgs Tp.
1452			Airport District		Herbert E. Rudd	679	48		Strip Links Lane.
12-1961				Conservation Dist.	R. D. Johnson	679	105		Easement
2136		County	airpost	District	Paul A Jordan	679	217		Chick Spgs Tp. Tract, Greer-Pelham Rd.
19 1961			airpost	District	Joe B. Smith	679	220		Chick Spgs Tp. Tract, Greer-Pelham Rd.
2907				Spartanburg	Secretary of State	679	229		Charter
28 1961				District	Milton J. Smith	679	251		Rd. Chick Spgs Tp. Tract, Greer-Pelham
3183				Spartanburg	Jack E. Edgar	679	365		Lot 58, Blk A, Sec 4, Laurel Dr. Bonair Heights Park
Aug 1 1961						679	365		Saluda Tp. Int. Strip etc - Ady.
3397					H. Henry Burnett	679	437		Chick Spgs Tp. Tract, Greer-Pelham Rd.
3 1961					Commission	680	42		Old name Parkins Mill Rd. new name
3406					Planning + zoning	680	42		Moulden Rd. old name. DeLata one. new name Parkins Mill Rd. - old name
3 1961						680	42		Parkins Mill Rd. - new name. East
3565						680	42		Parkins Mill Road - old name.
4 1961						680	42		Mills one. Extr. New name - Marue Dr.
3759									
8 1961									
3974									
10 1961									
4215									
14 1961									

7212 9-14-62 cancelled Ollie Farnsworth

INDIRECT or GRANTEE Index to Deeds — Greenville County, S. C.

Cott Family Name Index No. 75
Copyright 1949 A-141580

Open at Proper Tab according to First Letter or Letters of
Name and refer to Buff Sub-Index sheet for page reference.

Made by The Cott Index Company, Columbus, Ohio
Mfg. Cott Patent Index Systems—M

()

FILE NUMBER	GRANTEES FAMILY NAMES	GIVEN NAMES ABCDEFGH	GIVEN NAMES IJKLMNO	GIVEN NAMES PQRSTUWXYZ	GRANTORS	BOOK	PAGE	No. of Acres	BRIEF DESCRIPTION, LOCATION, ETC. (Not Warranted)
DATE OF RECORD									
4321 Aug 15-1961	Greenville		County		Robert E. Wade ^{et al} Inc.	680	46		Strips Purposes, Oakwood Acres
"	"	"	"	"	Leslie + Shaw	680	49		Strips for Road + Street Strips, old Spitz Rd + Cunningham
"	"	"	"	"	Drexel, Inc.	680	51		Strips, Drexel Service, also Int Sec 5
"	"	"	"	"	Botany Woods, Inc. Park, Inc.	680	53		Strip - Botany Woods
"	"	"	"	"	Northwood Industrial	680	55		Arcadia Besale
"	"	"	"	"	Russell E. Ingold	680	73		1/2 Int. Strip - Barksdale
"	"	"	"	"	Earl H. Ragsdale	680	74		Lot - S. C. Road No. S-90
"	"	"	"	"	Carrie H. Huff	680	75		Strip - Huff Dr, Viskilyn Court, Daffodil Lane + Sunny View Drive - Stanton Heights
"	"	"	"	"	"	680	75		"
5387 25-1961	"	"	"	airport District Spartanburg	James L. Knight	680	497		Ad. Chick Spgs. Sp. Tract 157 Keller, Pelham
5368 25-1961	"	"	"	"	J. F. Smith	680	474		Ad. Chick Spgs. Sp. Tract 68, Keller, Pelham
5524 29-1961	"	"	"	"	Margaret H. Ross Clk of Court	681	43		Right of Way Road, Chick Spgs. Sp.
6359 Apr. 7-1961	"	"	"	airport District Spartanburg	Charles R. Gosnell ^{et al}	681	345		Tract - Old Grec. Pelham
6459 " 8-1961	"	"	County	Conservation Dist Sail	Elijah Hawthorne	681	385		East part
6619 " 11-1961	"	"	"	airport Dist Spartanburg	Margaret Ruth M. Mathis	681	494		Prop. Chick Spgs. Sp. Tracts 8 + 3, H. P. Mayfield
6623 " 11-1961	"	"	"	airport Dist Spartanburg	Louis Foster, et al	681	491		S. C. Smith Est. Old River, Pelham Part Tract 1, S. C. Smith Est. + Int. Tract

INDIRECT or GRANTEE Index to Deeds - Greenville County, S. C.

REG. U. S. PAT. OFFICE *CharmCott* County Indexes Since 1888 An Identifying Trade Mark

Open at Proper Tab according to First Letter or Letters of Name and refer to Buff Sub-Index sheet for page reference.

Cott Family Name Index No. 75 Copyright 1949 A-141580

FILE NUMBER	GRANTEES FAMILY NAMES	GIVEN NAMES ABCDEFGH	GIVEN NAMES IJKLMNO	GIVEN NAMES PQRSTUWXYZ	GRANTORS	BOOK	PAGE	No. of Acres	BRIEF DESCRIPTION, LOCATION, ETC. (Not Warranted)
6884	Greenville	County			School Dist. of Greenville Co	682	14		Arundale St. Extn. to Loop St Strip proposed. Ad. from
7235	"	County	Conservation Dist.		et al	682	13.5		Excavate
8089	"	County	Soil Company		Secretary of State	682	541		Charter -
8668	"		Oil Company, Inc.		Secretary of State	683	269		Charter
9104	"	City			Comm.	683	454		Old name - ^{Washington St.} Rome - Intake. E. N. Bee Ave
9105	"				Planning, zoning	683	454		new name - Roma Way.
9357	"				Comm.	683	463		Old name - Fairview Ave
11428	"		Building Company		Secretary of State	684	32		new name - Landwood Ave.
13877	"		Land Co, Inc.		Int'l. Jr.	685	351	10.88	Charter - Road.
14068	"		Airport District		Harriet H. Rozeeman	687	437		acres Pendleton Bates Sp.
14068	"	County	Spartanburg		James C. Howard Jr.	687	502		Let. Green - Pelham Road
14068	"				William B. Timmons	687	505		St. Lisa St, Lakeside Dr, Green St & Streets - Extn. Lumber Court, Extn. 70th
14068	"				Robert E. Harlington	687	508		Strip - Shamrock Lane
14068	"				Botany Woods, Inc.	687	509		Botany Road
14068	"				R. L. Childress	687	509		Strip to be known as
14068	"				Realty Co.	687	510		the Green Lane, Sunny acres
14068	"				Colonial Mortgage &	687	511		Strip - Borden Circle & Northwood Hills.
14068	"				William H. Beattie, et al	687	511		Chandler Rd, Sec. 5. a
14068	"				et al	687	514		Way - Cleveland Sp.
14068	"				Edythe L. Thurston	687	514		Spring Court on Beer
									Lulu Lane & Susan Dr.
									Strip - Blue Mist Dr,

INDIRECT or GRANTEE Index to Deeds — Greenville County, S. C.

Cott Family Name Index No. 75
Copyright 1949 A-141580

Open at Proper Tab according to First Letter or Letters of
Name and refer to Buff Sub-Index sheet for page reference.

Made by The Cott Index Company, Columbus, Ohio
Mfg. Cott Patent Index Systems—M

FILE NUMBER	GRANTEES FAMILY NAMES	GIVEN NAMES ABCDEFGH	GIVEN NAMES IJKLMNO	GIVEN NAMES PQRSTUWXYZ	GRANTORS	BOOK	PAGE	No. of Acres	BRIEF DESCRIPTION, LOCATION, ETC. (Not Warranted)
DATE OF RECORD									
14068 Dec. 4 1961	Greenville County				#115 of The American Legion Green Community Trust	687	517		Hills Creek Spgs. Sp. Woodvale Circle + Summit Dr. Forest Streets - American Legion Rd.
"	"	"	"	"	William R. Dimmons, Jr.	687	498		Streets - Estn. Phillips Rd, Waterloo Circle + Browning Dr. Subd. Boiling Springs Estate
"	"	"	"	"	"	687	498		Rd + Second Ave. Strip - Old Easley Bridge
"	"	"	"	"	School Dist. Greenville Co.	687	499		Adelaide Dr Subd. Wellington Rollinggreen Rd Melbourne Lane
"	"	"	"	"	M. E. Howell	687	500		2P. Spring Court Cleveland
"	"	"	"	"	P. D. Jarrard	687	501		Dr. - Sect. 1, 6' x 1' 2P. Strip - Paris View, Paris View
"	"	"	"	"	J. Claude Hale, et al	687	503		Lake View Dr. Subd. Lake Lynn. Streets - Mt View Dr; Panther Lane + Coleman, et al
"	"	"	"	"	J. Claude Hale, as Tr.	687	504		Proposed Road Prof. J. O. Bridgewater Dr. Botany Woods Sec II Yakshire Dr; Hearthstone Lane +
"	"	"	"	"	Ansel Alewine, et al	687	506		
13246 Nov. 22 1961	"			Racing Club Inc. Micro-Midget	Botany Woods, Inc. Secretary of State	687	507		Cancellation of Charter.
14440 Dec. 7 1961	"	City			et al Mary J. League	688	92		Release of Restrictions Paris View Hgts Paris Mtn. 2P.
14400 7-1961	"	"			Jac Pelham Traylorham, Sr.	688	70		Part Lot 4-2 Club View Dr.
14494 8-1961	"	County			et al C. Victor Pyle, Jr.	688	117		Carolden Circle, Enoree Hgts Bata 2P. Streets - Blue Ridge Dr. Mtn. View area +
14803 12-1961	"	City			A. E. Bush, Jr. et al	688	289		Colony Subd. 2P. also Int. Strip etc. Tract 31, Sec. B Plat. 2, Carolina Lake
14934 13-1961	"	"		Inc. Textile Shop	Secretary of State	688	324		Charter

INDIRECT or GRANTEE Index to Deeds - Greenville County, S. C.

Open at Proper Tab according to First Letter or Letters of Name and refer to Buff Sub-Index sheet for page reference.

KEYS PRINTING CO.

FILE NUMBER DATE OF RECORD	GRANTEES FAMILY NAMES	GIVEN NAMES ABCDEFGH	GIVEN NAMES IJKLMNO	GIVEN NAMES PQRSTUVWXYZ	GRANTORS	BOOK	PAGE	No. OF ACRES	BRIEF DESCRIPTION, LOCATION, ETC. (NOT WARRANTED)
36148 June 24 1965	Greenville	City			Margaret W. Ross Clerk of Court, ^r of S. C.	776	283		Agreement Right of Way & Release
36182 " 25-1965	"			Inc. Northern Rwy. Co.,	Associated Grocers, Inc	776	242		Easement
724 July 2-1965	"	City			William Franklin Case	777	1		Water lines, mains, etc - under or along Rutherford Rd.
"	"	"			" " "	777	1		
717 " 2-1965	"	County			Williams Land Co.	776	559		Creighton St., Woodleigh Dr. + Ardmore Dr., Sec. 3, Colonial Hills
"	"	"			" " "	776	559		
"	"	"			Colonia Company	776	565		Strip - Berkley ave.
"	"	"			Carolina Rentals, Inc.	776	567		Pinebranch Dr., Confederate Ave. + Deb Stuart St.
"	"	"			" " "	776	567		Add. Sheffield Forest Dr. - Wildacre Est. - III
"	"	"			" " "	776	561		Street - Wonderwood ^r Sec. 1 - + Sec. 2
"	"	"			Williams Land Co.	776	579		Streets - Avondale Forest ^r
"	"	"			J. W. Blakely, et al	776	580		Lurray Dr., Dinwiddie Dr., Vicksburg Dr. + Suffock Dr.
"	"	"			" " "	776	580		
897 " 6-1965	"	Fireman's Club,		Inc.	Secretary of State	777	55		Charter
963 " 7-1965	"	County			J.P. Stevens + Co., Inc.	777	100		Right of Way Easement
962 " 7-1965	"	"			L. L. Echols	777	141		Deed for Road

INDIRECT or GRANTEE Index to Deeds — Greenville County, S. C.

REG. U. S. PAT. OFFICE *Chas. McCall* County Indexes Since 1888 An Identifying Trade Mark

Open at Proper Tab according to First Letter or Letters of Name and refer to Buff Sub-Index sheet for page reference.

Cott Family Name Index No. 75 Copyright 1949 A-141580

FILE NUMBER	GRANTEES FAMILY NAMES	GIVEN NAMES ABCDEFGH	GIVEN NAMES IJKLMNO	GIVEN NAMES PQRSTUWXYZ	GRANTORS	BOOK	PAGE	No. of Acres	BRIEF DESCRIPTION, LOCATION, ETC. (Not Warranted)
14894 Dec 13-1961	Greenville	--	Airport	District Spartanburg	Henry E. Bryant	688	343		Pelham Rd. Butler Sp. Tract #160 in or near Green-
"	"	"	"	"	H. Dennis Smith	688	346		Pelham Rd. Butler Sp. Tract 161, in or near Green-
14903 " 13-1961	"	"	Auto	wrecking Co. Inc.	Secretary of State	688	375		Reinstatement of Charter
19268 Feb 5-1962	"	"	Land	Co. Inc.	Mayer R. Altom	691	454	7.93	Bridge Road acres, Old Dunham
19735 " 9-1962	"	"	City	Club	Secretary of State	692	83		Certificate of Incorporation
20498 " 19-1962	"	"	"	airport District Spartanburg	Smiths Lorris (Louis) A.	692	427	0.45	of an acre, Chick Spgs. Sp. Old name - Elm Street
20696 " 21-1962	"	"	City	"	Planning + zoning Comm.	692	537		New name Street. Lysa Street. Pelham Rd. Chick Spgs. Sp.
20881 " 23-1962	"	"	"	airport Dist. Spartanburg	E Norris Smith, d.c.	693	97		1/2 Int. Lot in or near Old Green-
20880 " 23-1962	"	"	"	airport Dist. Spartanburg	Maggie S. Black	693	117		Pelham Rd. Chick Spgs. Sp. 1/2 Int. Lot in or near Old Green-
20883 " 23-1962	"	"	Electronics	2-3-64 # 21817 Cancelled Ollie Bernhardt R.M.C.	Secretary of State	693	115		Charter
21499 Mech. 1-1962	"	"	City	"	The Chemstrand Corp.	693	307		Rights of Way Agreement
21627 " 2-1962	"	"	City	et al	The Kendall Co.	693	399		Agreement for use of water
21628 " 2-1962	"	"	"	"	Belton Light + Power Co	693	401		New Name - Pine Grove Road. Old name - Habash St.
21661 " 3-1962	"	"	"	"	Planning + zoning Comm.	693	404		New Name - Byrdland Drive Unnamed Street =
"	"	"	"	"	"	693	404		New Name - Crystal Springs Lane. Unnamed Street -
"	"	"	"	"	"	693	404		

INDIRECT or GRANTEE Index to Deeds — Greenville County, S. C.

Cott Family Name Index No. 75
Copyright 1949 A-141580

Open at Proper Tab according to First Letter or Letters of
Name and refer to Buff Sub-Index sheet for page reference.

Made by The Cott Index Company, Columbus, Ohio
Mfg. Cott Patent Index Systems—M

()

FILE NUMBER	GRANTEES FAMILY NAMES	GIVEN NAMES ABCDEFGH	GIVEN NAMES IJKLMNO	GIVEN NAMES PQRSTUVWXYZ	GRANTORS	BOOK	PAGE	No. of Acres	BRIEF DESCRIPTION, LOCATION, ETC. (Not Warranted)
DATE OF RECORD									
23031 Feb. 19, 1962	Greenville	-	Airport	District Spartanburg	Gordon Smith	694	385		Lot Chick Spgs. Sp.
23154 " 20, 1962	"	County			Lee Fowler	694	465		Right of Way
23154 " 20, 1962	"				J. E. McMill	694	462		Right of Way
23154 " 20, 1962	"				Tenfold, Inc	694	468		Right of Way
23154 " 20, 1962	"				Palmetto Green Houses, Inc.	694	473		Right of Way.
23154 " 20, 1962	"				C. C. Garrett, Jr.	694	477		Right of Way
23284 " 21, 1962	"		Technical Education Commission for		Sherwood, Inc.	694	529		M ^o . Alistee Road. Trust, S. C. Hwy. 291 +
23283 " 21, 1962	"		Education Center Technical		City of Greenville Comm.	694	531	8.0	(South Pleasantburg Dr.) Acres (Trust No. 11) S.C. 291 By-Geo
23258 " 21, 1962	"	City			Planning & Zoning	694	538		New Name: View Mont Drive. Old Name: Old Pop House Rd.
"	"	"			"	694	538		New name: Penarth Dr. Old Name: Noble Street.
"	"	"			"	694	538		that sec. North of East Washington St. Old Name: Church St. - North Church St.
"	"	"			"	694	538		South Church St. Sec. South of E. Washington Old Name: Church St. New Name.
23431 " 22, 1962	"	County			J. L. Quinn Realty Co.	695	11		Strip for Road purposes to White Horse Rd.
"	"	"			G. H. Harris (Clara H. Davis)	694	539		Strip - Lions Club Rd. Rd to White Horse Rd.
"	"	"			Mrs. O. R. Davis	694	540		Strip from Lions Club Nos. 1, 2, 3 + 4 Chick Spgs. Jf
"	"	"			A. E. Holton	694	541		Strip, Cease Haven.

INDIRECT or GRANTEE Index to Deeds — Greenville County, S. C.

REG. U. S. PAT. OFFICE *Chas. McCall* County Indexes Since 1888 An Identifying Trade Mark

Open at Proper Tab according to First Letter or Letters of Name and refer to Buff Sub-Index sheet for page reference.

Cott Family Name Index No. 75 Copyright 1949 A-141580

FILE NUMBER DATE OF RECORD	GRANTEES FAMILY NAMES	GIVEN NAMES ABCDEFGHIJ	GIVEN NAMES JKLMNOPQ	GIVEN NAMES RSTUVWXYZ	GRANTORS	BOOK	PAGE	No. of Acres	BRIEF DESCRIPTION, LOCATION, ETC. (Not Warranted)
23431 Mch 22. 1962	Greenville	County			<i>Inc.</i> Dempsey Window Co. et al	694	542		Michael Park. Tract, Michael Dr. Austin Tp.
					Frank L Maxwell et al	694	543		Strip - Maxwell Road - Chick Spg. Tp.
					E. F. Cunningham, et al	694	545		Tract - Rosedale hwy - Lake Court, Bates Tp.
					John C. Jarrard	694	546		Streets - Bates Road - Circle, Shamrock area -
					J. Frank Williams	694	547		Strips Kingswood Dr. + Shamrock (Paris View Dr. + Manley E.)
					J. Claude Hale et al	694	548		Strips - Paris View, Sec. 2 - O'Neal Tp.
					Agnes M. Holliday	694	549		Strips, Holliday Hill, Butler Tp.
					C. H. Stevens, as Tr.	694	550		Strip - Ballingreen Circle, Est. -
					Conyers + Gomer, Inc	695	1		Strips, Sec B. Gomer
					Grille, Land Co. Inc	695	3		Strip, Clemson ave.
					<i>Inc.</i> S. + M. Real Est. Co. Co.	695	5		Roads, Lincoln Forest Rd. + White Horse Rd.
					School Dist. of Grille Co.	695	6		Strip from Lions Club, hwy - + Waply Rd, Sec III, Northwood
					Colonial Mtge. + Realty	695	7		Lot or Strips, Covington, Queensbury for street purposes
					Lowell H. Tankersley	695	8		Strips - Athelone Heights, Greer, O'Neal Tp.
					H. R. Woods, as Tr.	695	9		Lot - Blue View Drive, near to Lions Club Road.
					Bessie B. Walker, et al	695	37		Lot - White Horse Rd.

INDIRECT or GRANTEE Index to Deeds — Greenville County, S. C.

Cott Family Name Index No. 75
Copyright 1949 A-141580

Open at Proper Tab according to First Letter or Letters of
Name and refer to Buff Sub-Index sheet for page reference.

Made by The Cott Index Company, Columbus, Ohio
Mfg. Cott Patent Index Systems—M

()

FILE NUMBER	GRANTEES FAMILY NAMES	GIVEN NAMES ABCDEFGH	GIVEN NAMES IJKLMNO	GIVEN NAMES PQRSTUWXYZ	GRANTORS	BOOK	PAGE	No. of Acres	BRIEF DESCRIPTION, LOCATION, ETC. (Not Warranted)
DATE OF RECORD									
23688 Mar 26-1962	Greenville	-	Airport District	Spartanburg	Jack Hubert Smith	695	130		Road, Chick Spgs. Tp. Tract 163, Greer-Pelham
23687 " 26-1962	"	"	"	"	Jack Hubert Smith	695	135		169 Int. Tracts 166-164 +
24518 Apr 4-1962	"	County			H. Dewey O'Neal, et al	695	423		Strip near Travelers Rest Belmont Sv. Heavy mt. Sp
25118 " 11-1962	"	City			Idelle B. Deas	696	129		Lot 15, Sec. 17, Lot 23, Sec. 17 New name - East Antium Drive
25463 " 13-1962	"	"			Planning & Zoning Comm	696	243		Old name - Unnamed New name - West Antium Drive
25927 " 19-1962	"	Board of Realtors, Inc.			et al Annie C. Jensen	696	391		Old name - Unnamed. Beattie Place.
27173 May 3-1962	"	City			Lucy F. Elletson	697	297		Lot - located on Jules + Lockwood Ave. Elletson
27203 " 3-1962	"		Land Co. Inc			697	313		Strip - Downside Ave. Strip - w/ Arbitration
27301 " 4-1962	"		Motor Lodge, Inc.		Ziadora B. Reeves	697	357		Restrictions.
27379 " 5-1962	"	City, a municipal corp.			Prophecy, Inc. Church of God of	697	402		Amendment to Lease Maple St. near City
27473 " 7-1962	"	District of S.C. a municipal corp.			O. D. Meadows, et al	697	425		Lot, Oakland Ave. + Thompson St.
27664 " 9-1962	"	County	Memorial Auditorium,		Robert W. Wells	697	490		Lot, Church St. + Hart Tp.
	"	"			as Jr. Paul S. Goldsmith	697	491		Part Lot 1, Belmont Heights Circle North Hampton Acres
	"	"			James R. Taylor	697	495		Strips - Falcon Dr + Millbrook
	"	"			Zelma B. Quinn	697	496		Strip - Rishbourg Court
	"	"							Strip - Engel Drive.

INDIRECT or GRANTEE Index to Deeds — Greenville County, S. C.

()

REG. U. S. PAT. OFFICE *Chas. McCott* County Indexes Since 1888 An Identifying Trade Mark

Open at Proper Tab according to First Letter or Letters of Name and refer to Buff Sub-Index sheet for page reference.

Cott Family Name Index No. 75 Copyright 1949 A-141580

FILE NUMBER DATE OF RECORD	GRANTEES FAMILY NAMES	GIVEN NAMES ABCDEFGHIH	GIVEN NAMES IJKLMNO	GIVEN NAMES PQRSTUVWXYZ	GRANTORS	BOOK	PAGE	No. of Acres	BRIEF DESCRIPTION, LOCATION, ETC. (Not Warranted)
28797 May 22-1962	Greenville		Orthopedic	Co., Inc. Appliance	Leslie + Shaw, Inc	698	461		Ave + Leach St - Part Lot 4, cor. Arlington Vaughn Est.
29260 25-1962	"		Airport District	Spartanburg	Earl E. McCall	698	538		Part Tract 3, Prop. B. C.
29371 28-1962	"		Airport District	Spartanburg	Lillian J. McCall	699	73		Chick Spgs. Sp. Tract 148 + 148.1, near Pelham Ave. + Pinchney St.
707 July 3-1962	"		Missions	Rescue	Piedmont Lbr. Co, Inc	701	299	2.80	acres cor Montgomery Street -
5-1962	"	Hotel Company			Secretary of State	701	401		Increase of Capital Spgs. Sp.
1628 13-1962	"		Airport District	Spartanburg	Mary E. M. Bridges	702	223		2 Lots or Tracts - Chick Sp. also Int. strip etc.
3903 Aug 8-1962	"	City			Lois Cole Craig Lackey	704	88		Lot 4, Sec. 5, Lazy City, Saluda
4376 13-1962	"		Airport District	Spartanburg	E. L. Mayfield	704	285		2 Tracts, Chick Spgs. Sp.
4595 15-1962	"		Airport District	Spartanburg	Nellie B. on Green	704	404		2 Tracts Chick Spgs Sp Old Mill Rd. Austri Sp.
5316 123-1962	"			Tool, Inc.	Nellie M. Smith	705	151	4	Acres cor. Deacons Rd + to White Horse Road.
6935 Sep. 11-1962	"	County			Clem Moore	706	333		Strip from Hunt Road
"	"	"			Giles L Bramlett	706	334		Strip - Chick Spgs. Sp. Marietta, Beas Sp.
"	"	"			James N. Cleveland II, et al	706	335		Strip - Elliott St Road.
"	"	"			Continental Laces, Inc.	706	337		Strip - Old Little Texas Kentland Park.
"	"	"			Leslie + Shaw, Inc	706	338		Strip - Kentland Lane, Chick Spgs. Sp.
"	"	"			Peter H. Huest	706	339		Lot - near Chick Spgs

INDIRECT or GRANTEE Index to Deeds — Greenville County, S. C.

Cott Family Name Index No. 75
Copyright 1949 A-141580

Open at Proper Tab according to First Letter or Letters of
Name and refer to Buff Sub-Index sheet for page reference.

Made by The Cott Index Company, Columbus, Ohio
Mfg. Cott Patent Index Systems—M

()

FILE NUMBER	GRANTEES FAMILY NAMES	GIVEN NAMES ABCDEFGH	GIVEN NAMES IJKLMNO	GIVEN NAMES PQRSTUVWXYZ	GRANTORS	BOOK	PAGE	No. of Acres	BRIEF DESCRIPTION, LOCATION, ETC. (Not Warranted)
DATE OF RECORD									
6935 Sep. 11-1962	Greenville		County		Botany Woods, Inc. <i>et al</i>	706	343		Woods - Chick Spgs. Twp. Tracts + Strips Botany Forest
"	"	"	"	"	Leslie + Shaw, Inc.	706	344		+ Strips in Sheffield Twp.
"	"	"	"	"	Joy M. Alister <i>et al</i>	706	347		R/W - M. Alister Circle
"	"	"	"	"	Frank Fairchild	706	365		R/W - Strip, Cleveland Twp. near Sville
"	"	"	"	"	D. L. Bramlett, Jr. <i>et al</i> Ex.	706	367		Bramlett St. Dalwood
6986 11-1962	"	"	"	"	J. D. Lawton, <i>et al</i>	706	381		Strips - Cleveland, S.C. Lease
7952 21-1962	"	"	"	Motor Lodges Inc	Zedora B. Reeves	707	199		amendment to S.C. Hwy. 291
7951 21-1962	"	"	"	Motor Lodge Inc	Blue Chip Investments Inc	707	203		Lease Part Tract 2, Int. alleys
8588 28-1962	"	"	Hotel	Company	Fidelity Co. Inc. George S. Miller	707	437		Lot College St. also Wassy Mt. Twp. (Prof. Mable M. Remick)
9502 Oct. 9-1962	"	"	City		County Tax Collector	708	289		Villa Site No. 1, Piedmont Dr. Prof. James H. Mitchell.
"	"	"	"	"	"	"	708	291	lots 14, 15 + 16, Sec 2, Blue Ridge Forest Forest (Prof. Bessie Gibbs Montgomery)
"	"	"	"	"	"	"	708	293	lots 1 + 2, Sec 2, Piedmont Dr. Blue Ridge Forest (Prof. Charles J. Lynch)
"	"	"	"	"	"	"	708	295	Lot 6, Sec. 2, Piedmont Dr. Blue Ridge Forest
"	"	"	"	"	"	"	708	297	Lot 10, Sec. 2, Piedmont Dr. Blue Ridge Forest -
"	"	"	"	"	"	"	708	297	(Prof. John H. Jacob A. + Helena E. Maxwell)
"	"	"	"	"	"	"	708	299	Colony Dr. (Prof. Emerson H. + May Foster) Tract 18, Sec 2, Carolina Lake

INDIRECT or GRANTEE Index to Deeds — Greenville County, S. C.

REG. U. S. PAT OFFICE *Chas McCott* County Indexes Since 1888 An Identifying Trade Mark

Open at Proper Tab according to First Letter or Letters of Name and refer to Buff Sub-Index sheet for page reference.

Cott Family Name Index No. 75 Copyright 1949 A-141580

FILE NUMBER DATE OF RECORD	GRANTEES FAMILY NAMES	GIVEN NAMES ABCDEFGHIJ	GIVEN NAMES JKLMNO	GIVEN NAMES PQRSTUVWXYZ	GRANTORS	BOOK	PAGE	No. of Acres	BRIEF DESCRIPTION, LOCATION, ETC. (Not Warranted)
9502 Oct. 9. 1962	Greenville	City			George F. Miller County Tax Collector	708	301		Mt. Sp. Prop. (empl. 2 Swiggs) Lot 4, Sec. D. Saluda Co. - Hassy
10897 24-1962	"			Airport District Spartanburg	Fred Ansel Greene	709	375		Int. Tract. Chick Spgs. Sp.
10897 24-1962	"			Airport District Spartanburg	John Angus Greene et al	709	378		Int. Tract. Chick Spgs. Sp.
10889 24-1962	"			Airport District Spartanburg	Mattie J. Greene	709	399		Int. Tract. Chick
10932 24-1962	"			Blood Assurance Plan	Secretary of State	709	409		Certificate of Incorporation
12361 Nov. 9. 1962	"			Industries, Inc.	Secretary of State	710	393		Charter -
13990 29-1962	"	County			H. Dennis Smith	711	423		Strips - O'Neal Sp. Hwy. 85.
"	"	"			Edwin P. Collins et al	711	424		Strip North Side Interstate
"	"	"			Mary E. Leake et al	711	425		Strips - "Wood Drive" Wellington Green.
"	"	"			M. E. Howell	711	427		St. - Cora Lane, Park extn.
"	"	"			Henry C. Harding et al	711	428		Roads or Streets - Sharon James A. + Rosnie M. Cresswell
"	"	"			James A. Cresswell	711	429		Proposed 50 ft. Rd. Prop. Sec. VII
"	"	"			Botany Woods, Inc.	711	430		Strip - Botany Woods, Sec. VI
"	"	"			Botany Woods, Inc.	711	437		Parcels, Botany Woods.
"	"	"			Milton Lutz, et al	711	464		Strip
13991 29-1962	"	"			M. L. Howell, et al	711	467		Petition. Right of Way

INDIRECT or GRANTEE Index to Deeds — Greenville County, S. C.

Cott Family Name Index No. 75
Copyright 1949

To locate names, open at SURNAME INITIAL TAB and refer to Buff Sub-Index sheet for page reference.

Made by The Cott Index Company, Columbus, Ohio
Sold by Walker, Evans & Cogswell Co., Charleston, S. C.

()

FILE NUMBER	GRANTEES	GIVEN NAMES	GIVEN NAMES	GIVEN NAMES	GRANTORS	BOOK	PAGE	No. of Acres	BRIEF DESCRIPTION, LOCATION, ETC. (Not Warranted)
DATE OF RECORD	FAMILY NAMES	ABCDEFGH	IJKLMNO	PQRSTUVWXYZ					
14317 Dec 3-1962	Greenville	City			Mauldin Construction Co.	712	37		Release Agreement.
14541 " 5-1962	"	General Hospital			Robert A. Stanley ^{et al}	712	173		Lot South Memminger St Furman Terrace
16561 " 31-1962	"	Industries, Inc.			Mamie Smith Masteller	713	367		Lot 33 Cherrydale Dr. Kantt Sp.
17102 Jan 7-1963	"	County			J. H. Hare, et al	714	14		Unnamed Street or Road
17101 " 7-1963	"	"			Mary Grahl	714	23		Street = Grahl Court Chick Spgs Sp.
17100 " 7-1963	"	"			E. P. Gravitt	714	24		Strip = Kimberley Dr.
17099 " 7-1963	"	"			M. D. H., Co.	714	25		Strip = Simrod Way, Labell Lane + Chisolm Trail, Parkins
17098 " 7-1963	"	"			Leslie + Shaw, Inc.	714	26		Lake Der., Sec. 2 + Sheraton Court, Add. Hillside Ct.
17097 " 7-1963	"	"			Gertie H. Spencer	714	27		Strip = Deards Lane, Carradale Lane
17087 " 7-1963	"	"			Eugene Backley	714	29		Part Lot 40, Sharon Park Strip = Collingwood Lane Archwood + Greenwood Courts
17208 " 8-1963	"	"			H. S. Sellers	714	29		Collingwood Park, Chick Spgs. Sp.
17251 " 8-1963	"	Hotel, Inc.			Secretary of State	714	67		Lot - Cherrydale Dr. name from - Myers-Potts Hotel Co. Amend of charter - changing
17430 " 10-1963	"	Industries, Inc.			J. C. Lewis et al	714	148		Lot - Cherrydale arc.
18039 " 17-1963	"	City			Center, Inc. Pleasantburg Shopping	714	446		Strip = Liberty Lane.
17106 " 7-1963	"	County			P. J. Hood, et al	714	55		Right of Way, etc.

INDIRECT or GRANTEE Index to Deeds — Greenville County, S. C.

REG. U. S. PAT. OFFICE *Chas. McColl* County Indexes Since 1888 An Identifying Trade Mark

To locate names, open at SURNAME INITIAL TAB and refer to Buff Sub-Index sheet for page reference.

Cott Family Name Index No. 75 Copyright 1949

FILE NUMBER DATE OF RECORD	GRANTEES FAMILY NAMES	GIVEN NAMES ABCDEFGH	GIVEN NAMES IJKLMNO	GIVEN NAMES PQRSTUWXYZ	GRANTORS	BOOK	PAGE	No. of Acres	BRIEF DESCRIPTION, LOCATION, ETC. (Not Warranted)
19781 Feb. 6-1963	Greenville	County			J. C. Lindsey	716	40		Affidavit.
"	"	"			H. A. Surrency	716	41		
"	"	"			D. L. Cline	716	42		
21667 26-1963	"	City			Bonini, Inc.	717	241		3' Water Main Windfield Rd. 8' Water Main, Dakota Ave + in + to Water Line, etc.
21664 26-1963	"	"			Emma L. Flinching ^{Ex.}	717	251		Int. Estate Elizabeth H. Babb Pike, cov. Parkus Mill Rd + Lanius Co.
21668 26-1963	"	"			Hillside Corporation	717	257		Last Iron Water Main on Haughty Court.
22639 Mch. 8-1963	"	County			Alvin Eugene Smith	718	53		Strip = Street known as
22632 8-1963	"	"			Annie B. Gregory	718	54		Parcel = Alva Street
22633 8-1963	"	"			J. J. Hughes, Ind., ^{Dv. Hotel} Ex. +	718	55		Lot Cedar Lane Rd. + Virginia ave., Coleman Heights
22630 8-1963	"	"			Stanley L. Coleman	718	56		Strip = Pinehurst Dr., Coleman Dr.
22630 8-1963	"	"			Mauldin Construction ^{Co.}	718	57		Streets = Chasing Cross Rd., Carriage Lane, Holborn Lane + Bond St., Sec. 1, Brookwood Forest.
22630 8-1963	"	"			H. H. Alford	718	58		Streets + Roads = Greenfield Dr., Greenfield Court + Charlene Dr., Greenfields, Butler Sp.
22630 8-1963	"	"			Miss Felicia Davis Ryd Marion Ronald Williams	718	58		Davis Estate
22648 8-1963	"	"			Lewis Ronald Ryd, formerly	718	59		Strip = Prop. Richard Forest Dr., Oak Forest Subd.
"	"	"			J. Frank Williams	718	60		Strip = Greater Portion Oak

INDIRECT or GRANTEE Index to Deeds — Greenville County, S. C.

☞ Open at Proper Tab according to First Letter or Letters of Name and refer to Buff Sub-Index sheet for page reference.

FILE NUMBER	DATE OF RECORD	GRANTEES FAMILY NAMES	GIVEN NAMES ABCDEFGH	GIVEN NAMES IJKLMNO	GIVEN NAMES PQRSTUWXYZ	GRANTORS	BOOK	PAGE	No. of Acres	BRIEF DESCRIPTION, LOCATION, ETC. (Not Warranted)
22646	Feb. 8, 1963	Greenville	County			<i>et al</i> Jeanne D. Shreatt	718	61		Shreatt Strip - Prop. Jeanne D. Carlton Dr., Pine Valley East
22629	" 8, 1963	"	"			William L. Costner	718	62		Streets - Pinehurst Dr. & Road, (U. S. Hwy. 25)
22667	" 8, 1963	"	"		Industries, Inc.	The S. C. Nat'l Bank,	718	80		+ 17/511 th Int. Lot Buncombe Rd. - (U. S. Hwy. 25)
22657	" 8, 1963	"	"			R. M. Caine, et al	718	111		94/511 th Int. Lot Buncombe
22952	" 12, 1963	"			Aviation Service, Inc.	Secretary of State	718	179		Charter
23786	" 21, 1963	"	City			J. H. Mauldin	718	492		Strip - Swanson Court - M ^{rs} Chiter Plaza
23785	" 21, 1963	"	City			The M ^{rs} Alister Corp	718	493		Strip - Frederick St. - Road.
25578	Apr. 9, 1963	"			Northern Railway Co.	Emma J. Jones	720	97		Lot, near Old Buncombe Road.
25582	" 9, 1963	"			Northern Railway Co.	L. D. Kelley	720	98		Lot - near Old Buncombe
25741	" 10, 1963	"			Northern Railway Co.	Florida P. Dorr, Ind.	720	155	5.2	South of Sulphur Spgs. Rd. - 5.2 acres Grand Driveway Dr. + Perkins mill Road?
25981	" 12, 1963	"	City			Donald E. Balty	720	254		Int water line in Sharon
25992	" 12, 1963	"	"			J. Frank Huguenin	720	257		Barkdale Subd. - Int. Water Mains, etc.
25974	" 12, 1963	"	"			John J. Douglas	720	264		Sherwood Forest. Water Line Deed.
25994	" 12, 1963	"			Industries, Inc.	Jerry D. Long et al	720	265		Road, Furman Terrace. Part Lot 2 Furman Hall
26714	" 19, 1963	"			Industries, Inc.	W. M. Boyter, et al	721	5		Cherrydale Dr. Furman Street Lot 1 Cor. Furman Hall Rd. City.
26883	" 22, 1963	"			Dist. of S.C. a municipal corp. Memorial Auditorium	Lloyd A. Smith	721	86		Lot 5, Manley St. Hard 2.

INDIRECT or GRANTEE Index to Deeds — Greenville County, S. C.

Open at Proper Tab according to First Letter or Letters of Name and refer to Buff Sub-Index sheet for page reference.

FILE NUMBER DATE OF RECORD	GRANTEES FAMILY NAMES	GIVEN NAMES ABCDEFGH	GIVEN NAMES IJKLMNO	GIVEN NAMES PQRSTUVWXYZ	GRANTORS	BOOK	PAGE	No. of Acres	BRIEF DESCRIPTION, LOCATION, ETC. (Not Warranted)
27456 Apr. 26. 1963	Greenville	County			J. C. Miller, et al	721	260		Right of Way.
27455 " 26. 1963	"	"			King Gray, et al	721	269		" " "
27455 " 26. 1963	"	"			Charles Martin, et al	721	270		" " "
27453 " 26. 1963	"	"			Lovely Smith, et al	721	271		" " "
27454 " 26. 1963	"	"			A. V. Tribble, et al	721	343		Shoals Pt. Strip East side Fork
27819 " 30. 1963	"	"		Association Symphony	Secretary of State	721	439		Amendment of Charter Parker Rd. - Paris Mt. Tp.
29454 May 16. 1963	"	City			L. A. Moseley	723	41		Int. Water lines, etc. South agreement.
29874 " 21. 1963	"	"			Harold R. McSee et al	723	257		Right of Way + Release agreement.
29878 " 21. 1963	"	"			D. V. Turbeville	723	261		Right of Way + Release
30173 " 23. 1963	"	County		Scouts, Inc.	H. M. Huff et al	723	391	2.2	acres, Cleveland Tp.
30330 " 24. 1963	"	County		Council of Girl	et al W. S. Shackston	723	407		Extn - R/W Deed. Hellams St.
30331 " 24. 1963	"	"			J. A. Batson, et al	723	408		R/W Deed. New Road.
30338 " 24. 1963	"	"			et al Frank S. Leake, Jr.	723	409		Deerase, near Ft. Inn. Strip Sec F, Lakeview
30337 " 24. 1963	"	"			J. A. Benson, et al	723	410		O'Neal Tp. Strip - Forestdale Heights
"	"	"			et al Albert P. Jones	723	411		Clearview Area, Chick Sp. go. Lot Clearview Circle,
"	"	"			et al J. Frank Williams	723	412		Acres Strip - Farmington

INDIRECT or GRANTEE Index to Deeds — Greenville County, S. C.

Cott Family Name Index No. 75
Copyright 1949 A-141580

Open at Proper Tab according to First Letter or Letters of
Name and refer to Buff Sub-Index sheet for page reference.

Made by The Cott Index Company, Columbus, Ohio
Mfg. Cott Patent Index Systems—M

()

FILE NUMBER	GRANTEES FAMILY NAMES	GIVEN NAMES ABCDEFGHIJ	GIVEN NAMES KLMNO	GIVEN NAMES PQRSTUVWXYZ	GRANTORS	BOOK	PAGE	No. of Acres	BRIEF DESCRIPTION, LOCATION, ETC. (Not Warranted)
DATE OF RECORD									
30337 May 24 1963	Greenville	County			W. E. Perry	723	413		Grove 2 ^d . Strip, Fork Shoals Rd.
30650 28-1963	"	"	S. C. Wildlife Federation Chapter, Inc.		Manning Noia Camille W. Daniel	723	503		Strip. Lease Lake + 50- yd
30913 31-1963	"	City			Planning + Zoning Comm	724	167		New name - Du Vall Drive. Old name - Douglas Road.
"	"	"			"	724	167		New name - Bambridge Dr. Old name - Bruce Drive.
31382 June 5 1963	"	"			Wassell J. Dill	724	280		Shelwood Forest, Chick Spgs. Lots 14 + 15 Robinhood Dr.
31513 6-1963	"	"			Genev Dist - Paris Mountain Water + Water Dist	724	358		on Paris Mtn. - also Easement? Part Lot 39, Lake Versle Rd.
31517 6-1963	"	"			Mauldin - Dill - Ft. Inn	724	371		Water Mains, etc.
31957 11-1963	"	"	Northern Rwy. Co.		Homer Styles	724	537		Lease + Purchase Agreement.
32127 12-1963	"	Area Supply, Inc.			Secretary of State	725	26		Charter.
32431 14-1963	"	City			L. G. Floyd	725	144		Release agreement Deeds to Right of Way +
32429 14-1963	"	"			Paul B. Patterson	725	149		" " " "
32430 14-1963	"	"			J. A. Lazar	725	143		" " " "
32440 17-1963	"	"			John S. Loftis	725	220		" " " "
32750 19-1963	"	"			John S. Halber	725	330		" " " "
33159 24-1963	"	General Hospital			Rosa Belle Connelly non Dora Connelly Loflm	725	500		Meyminger St - City Lot 10 + Part Lot 11.
59 26-1963	"	County			J. Frank Williams	726	35		Strip Shamrock area

INDIRECT or GRANTEE Index to Deeds - Greenville County, S. C.

Cott Family Name Index No. 75
Copyright 1949 A-141580

Open at Proper Tab according to First Letter or Letters of
Name and refer to Buff Sub-Index sheet for page reference.

REG. U. S. PAT. OFFICE *Chas McCott* County Indexes Since 1888
An Identifying Trade Mark

FILE NUMBER DATE OF RECORD	GRANTEES FAMILY NAMES	GIVEN NAMES ABCDEFGHIJ	GIVEN NAMES JKLMNO	GIVEN NAMES PQRSTUVWXYZ	GRANTORS	BOOK	PAGE	No. of Acres	BRIEF DESCRIPTION, LOCATION, ETC. (Not Warranted)
53 June 26 1963	Greenville	County			Troy McAlister	726	36		Troy McAlister, Bates Sp Circles & Roads on Plat
38 26-1963	"	"			Lots, Inc.	726	66		Streets - Alhambra Blvd. Danhurst St., Rosalie Dr. Kenneth Dr. - Plat Culter Ridge
35 26-1963	"	"			M. H. Edwards et al	726	55		Right of Way etc -
35 26-1963	"	"			J. D. Riddle et al et al	726	56		" " " "
244 26-1963	"	"			Agnes B. Hannicott	726	57		" " " "
384 27-1963	"	City			Charles A. Miles et al	726	109		agreement & Release
387 28-1963	"	"			Charles Childers et al	726	225		" " " "
698 28-1963	"	"			Grady A. Vaughn	726	207		" " " "
693 July 2 1963	"	"			Carl H. Fowler et al et al	726	359		agreement Right of Way & Release agreement
801 2-1963	"	"			William B. Marchbanks et al	726	394		Right of Way & Release
924 3-1963	"	County		Dist Soil Conservation	Henry O. Hillman, Jr.	726	459		Easement -
1136 5-1963	"	City			Belton M. Rainey et al	726	497		Tract - Chick Spgs. Twp Right of Way & Release Agreement - Agree.
1137 8-1963	"	"			Loretta H. Lynn	726	525		Deed to Right-of-Way & Release
1146 8-1963	"	"			J. L. Hardwick	726	527		" " " "
8-1963	"	"			W. O. Moody	727	12		" " " "

INDIRECT or GRANTEE Index to Deeds — Greenville County, S. C.

Open at Proper Tab according to First Letter or Letters of Name and refer to Buff Sub-Index sheet for page reference.

FILE NUMBER DATE OF RECORD	GRANTEES FAMILY NAMES	GIVEN NAMES ABCDEFGHIJ	GIVEN NAMES KLMNO	GIVEN NAMES PQRSTUVWXYZ	GRANTORS	BOOK	PAGE	No. of Acres	BRIEF DESCRIPTION, LOCATION, ETC. (Not Warranted)
1134 July 8, 1963	Greenville County				Chanticleer, Inc.	726	529		Strip - Michaux Dr. Chanticleer Dr. West corner Oaks Dr. + East Seven Oaks Dr., Chanticleer Subd.
" "	" "	" "	" "	" "	" "	726	529		
" "	" "	" "	" "	" "	J. H. Barrett, et al	726	530		Strip Orchard Acres, Sec. IV
" "	" "	" "	" "	" "	H. E. Shaw, Inc.	726	531		Strip - Fairchapel Dr. Springfield St. + Welcome Rd., Plat Streets - Branch Lane, Cole Rd.
" "	" "	" "	" "	" "	H. N. Leslie, Inc.	726	532		Oakwood Acres Subd. Sec. 2
" "	" "	" "	" "	" "	Leslie + Shaw, Inc. et al	726	533		Strip - Oakwood acre
" "	" "	" "	" "	" "	Proctor B. McCrary et al	726	534		Blanche Drive, Paris Int.
" "	" "	" "	" "	" "	Alvin A. McCall, Jr. et al	726	535		Strip - Hampton Court + Spring Street Rd. Plat Spring Street Strip - Dublin Court, Beaufort St. + Strand Court on Flat Coral Ridge
" "	" "	" "	" "	" "	McCall - Shreath Enterprises	726	536		Strip - Hastings Circle, Coral Dr.
" "	" "	" "	" "	" "	Jack E. Shaw, et al	726	537		
" "	" "	" "	" "	" "	Mary Coleman Shannon	726	538		Scruggs Drive Release Agreement. Deed to Right of Way +
1316 July 4, 1963	" City				H. L. Rosarmond et al	727	97		Right of Way - etc.
1367 " 10-1963	" County				William L. Turner	727	109		Int. Strip, Kantt Sp.
1370 " 10-1963	" "				Bessie Cohen	727	113		Strip, Kantt Sp.
1370 " 10-1963	" "				Elford Hallums et al	727	114		Int. Strip, Kantt Sp.
" "	" "				Eugene Scott	727	115		

INDIRECT or GRANTEE Index to Deeds — Greenville County, S. C.

Open at Proper Tab according to First Letter or Letters of Name and refer to Buff Sub-Index sheet for page reference.

FILE NUMBER DATE OF RECORD	GRANTEES FAMILY NAMES	GIVEN NAMES ABCDEFGHIJ	GIVEN NAMES IJKLMNO	GIVEN NAMES PQRSTUVWXYZ	GRANTORS	BOOK	PAGE	No. of Acres	BRIEF DESCRIPTION, LOCATION, ETC. (Not Warranted)
1370 July 10 1963	Greenville	County			Otis Deatts	727	116		Strip Grant Sp.
" "	"	"			Bennetts Walton	727	117		Strip, Grant Sp.
" 1495 11-1963	"	"			Clarence Burgess, Jr.	727	118		Strip, Grant Sp. Agreement
" 1477 11-1963	"	City			Julia A. Long	727	189		Right of Way + Release
" 1528 11-1963	"	"			Ruth H. Jones, ^{et al} Ind. Ex	727	191		" " " "
" 1702 12-1963	"	"			M. H. Foll	727	207		Bellwood Ests - Lots 13 + 28 + Part Lot 69 Release Agreement
" 1721 12-1963	"	"			Mamie J. Dickens ^{et al}	727	253		Deed to Right-of-Way +
" 1687 12-1963	"	"			Murphree C. Gorman	727	256		" " "
" 1835 15-1963	"	Homes, Inc.			Secretary of State	727	277		Charter
" 1957 16-1963	"	General Hospital			Alice McCray Johnson	727	320		St. City Lot South's Memorandum Release Agreement
" 1953 16-1963	"	City			James J. Wingard ^{et al}	727	339		Deed to Right of Way +
" 1935 16-1963	"	"			E. P. Gravitt	727	341		" " " "
" 1934 16-1963	"	"			B. H. Drammell	727	343		" " " "
" 1954 16-1963	"	"			B. H. Drammell	727	344		" " " "
" 1955 16-1963	"	"			J. M. Barnett	727	345		" " " "
" 1955 16-1963	"	"			E. P. Gravitt	727	347		" " " "

INDIRECT or GRANTEE Index to Deeds — Greenville County, S. C.

Cott Family Name Index No. 75
Copyright 1949 A-141580

Open at Proper Tab according to First Letter or Letters of Name and refer to Buff Sub-Index sheet for page reference.

Made by The Cott Index Company, Columbus, Ohio
 Mfg. Cott Patent Index Systems—M

FILE NUMBER	GRANTEES FAMILY NAMES	GIVEN NAMES ABCDEFGH	GIVEN NAMES IJKLMNO	GIVEN NAMES PQRSTUVWXYZ	GRANTORS	BOOK	PAGE	No. of Acres	BRIEF DESCRIPTION, LOCATION, ETC. (Not Warranted)
1958 July 16-1963	Greenville	City			Carrie Gossett McCarter	727	349		Release agreement Deed to Right of Way &
1952 16-1963	"	"			Carrie Gossett M ^c Carter	727	350		" " " "
1956 16-1963	"	"			James J. Hingard <i>et al</i>	727	378	8.12	Acres, Chick Steps Sp. Agreement -
2162 17-1963	"	"			Sterling J. Turner, Jr.	727	403		Right of Way + Release Agreement.
2161 17-1963	"	"			Donald Tate, <i>et al</i>	727	405		Right of Way + Release Agreement.
2556 22-1963	"	Country Club		<i>et al</i>	Elizabeth H. M ^c Call	728	43		Agreement.
3020 25-1963	"			Leasing Company, Inc.	Secretary of State	728	257		Charter -
3283 29-1963	"	City			J. M. Holtzclaw	728	351		Agreement - Right of Way + Release
3282 29-1963	"	"			J. E. Childress <i>et al</i>	728	353		" " " "
3285 29-1963	"	"			E. M. Walls	728	357		" " " "
3284 29-1963	"	"			Ralph S. Butler <i>et al</i>	728	374		" " " "
3553 31-1963	"			Museum	Greenville Art. Assn.	729	4	5	123+124, Du Pont Dr. - <i>Pickens</i> Acres, Prescott St. also Lots
3559 31-1963	"	City			J. A. Watson	729	7		Agreement. Right of Way + Release
3508 31-1963	"	"			John H. Sutton	729	38		Knollwood Subd. - City Part Lot 10, Seminole Dr.
3606 Aug. 1-1963	"			Company	Walter P. White, Inc. <i>+ Jr. - et al</i>	729	73		Lot - Murphy St. Agreement
3653 1-1963	"	City		News - Piedmont	J. L. Edwards	729	85		Right of Way + Release

INDIRECT or GRANTEE Index to Deeds — Greenville County, S. C.

REG. U. S. PAT OFFICE *Chas McCott* County Indexes Since 1888 An Identifying Trade Mark

Open at Proper Tab according to First Letter or Letters of Name and refer to Buff Sub-Index sheet for page reference.

Cott Family Name Index No. 75 Copyright 1949 A-141580

FILE NUMBER DATE OF RECORD	GRANTEES FAMILY NAMES	GIVEN NAMES ABCDEFGHIJ	GIVEN NAMES JKLMNO	GIVEN NAMES PQRSTUVWXYZ	GRANTORS	BOOK	PAGE	No. of Acres	BRIEF DESCRIPTION, LOCATION, ETC. (Not Warranted)
4001 Aug 6-1963	Greenville	City			<i>et al</i> Vernon A. McJunkin	729	225		Agreement - Right of Way + Release
4042 " 6-1963	"	"			W. H. Goodwin	729	226		" " " "
4038 " 6-1963	"	"			Margaret W. Ross Clerk of Court	729	238		Bellewood East, Paris' Sp. Lot 48, Oxford Blvd. - Sec 1
4163 " 7-1963	"	"			James M. Henderson	729	273		Agreement. Right of Way + Release
4472 " 9-1963	"	"			Fannie H. Crompell Co.	729	336		Strip - Rice St. Extn.
4473 " 9-1963	"	"			School Dist. of Greenville	729	337		Strip - Rice St. Extn.
4870 " 14-1963	"	County			James Cooley	729	520		Shady acres in or near Piedmont - Lot Oakhill Dr + Jimms St.
4869 " 14-1963	"	"			James Cooley	729	536		Do - in or near Piedmont Lot Oak Hill Dr + Woodlawn
4872 " 14-1963	"	"			Mrs. Lula D. Rhem	730	3		Right-of-Way - etc
4868 " 14-1963	"	"			<i>et al</i> Dera Jackson	730	7		Right - of - Way - etc
4867 " 14-1963	"	"			William L. Jones <i>et al</i>	730	9		Right - of - Way - etc
4871 " 14-1963	"	"			Ellie S. Hawkins <i>et al</i>	730	11		Right of Way - etc
5017 " 15-1963	"	City			McNally Reeves	730	68		Agreement. Right of Way + Release
5035 " 15-1963	"	"	Medical Center, Inc.		Secretary of State	730	124		Charter.
5722 " 21-1963	"	"	"	"	<i>et al.</i> Fred S. Curdts	730	360		Formerly Beattie St + Vardry St. Lot between Field St.
5840 " 22-1963	"	City			<i>et al.</i> Dr. Norman Nash	730	403		Saluda Sp. Lot Portion Lazy City Subd

INDIRECT or GRANTEE Index to Deeds-Greenville County, S. C.

Open at Proper Tab according to First Letter or Letters of Name and refer to Buff Sub-Index sheet for page reference.

KEYS PRINTING CO.

FILE NUMBER	GRANTEES FAMILY NAMES	GIVEN NAMES ABCDEFGH	GIVEN NAMES IJKLMNO	GIVEN NAMES PQRSTUWXYZ	GRANTORS	BOOK	PAGE	NO. OF ACRES	BRIEF DESCRIPTION, LOCATION, ETC. (NOT WARRANTED)
DATE OF RECORD									
6537					Trustees				Prescott St., Isaqueena Park Sub'd.
Aug. 30-1963	Greenville	City of			Overbrook Baptist Church,	731	155		Part Lot 2, cor. East North St. &
6732					<i>et al.</i>				
Sept. 3-1963	"	" "			Edmund L. Potter,	731	227		Strip Old Camp Road.
7229									(U.S. Hwy. 276), Austin Tp.
" 6-1963	"			Leasing Co., Inc.	The Shore Co. Inc.	731	453	8.30	Acres, Laurens Road.
7696									
" 11-1963	"	Baptist			Vardray H. ^{M. S. B. Co.} McAfee	731	533		Bond + Receipt.
8245		Female College							
" 16-1963	"	City			Mrs. Corie E. Egell	728	575		Strip, Mulberry Alley City
8124					<i>et al.</i>				Release Agreement.
" 16-1963	"	"			Precision Machine	728	581		Deed to Right-of-Way +
8212					<i>et al.</i>				
" 16-1963	"	County			Alvin N. Pittman	729	562		Right of Way, etc.
8212					<i>et al.</i>				
" 16-1963	"	"			Charles S. Datterfield	729	561		" " " "
8678									
" 19-1963	"	"			Marion S. Gilbert	732	65		Strip, Coleman Hqts.
8769									Saluda Tp.
" 20-1963	"	City			Elmer J. Dorsey <i>et al.</i>	732	131		Lot 8, Sec 3, Lazy City
8771									agreement.
" 20-1963	"	City			Mauldin Const. Co.	732	133		Right of Way + Release
8813									Agreement.
" 23-1963	"	City			John B. Winter, <i>et al.</i>	732	167		Right-of-Way + Release
8956					<i>of Am.</i>				
" 23-1963	"	County			Pelanesse Corporation	732	194		Right-of-Way - etc.
9823									
Oct. 2-1963	"	"			J. M. Griffin, <i>et al.</i>	733	37		" " " "
	"	"							
	"	"			Charles Capps, <i>et al.</i>	733	38		" " " "
	"	"							
	"	"			J. L. Brown, <i>et al.</i>	733	39		" " " "

INDIRECT or GRANTEE Index to Deeds-Greenville County, S. C.

()

Open at Proper Tab according to First Letter or Letters of Name and refer to Buff Sub-Index sheet for page reference.

FILE NUMBER DATE OF RECORD	GRANTEES FAMILY NAMES	GIVEN NAMES ABCDEFGH	GIVEN NAMES IJKLMNO	GIVEN NAMES PQRSTUVWXYZ	GRANTORS	BOOK	PAGE	NO. OF ACRES	BRIEF DESCRIPTION, LOCATION, ETC. (NOT WARRANTED)
9823 Oct. 2-1963	Greenville	County			Joseph S. Poole, et al	733	41		Right of way, etc.
"	"	"			Walter Brown, et al	733	42		" " " "
"	"	"			Moses Means, et al	733	43		" " " "
"	"	"			Lynell Peterson, et al	733	44		" " " "
9823 " "	"	"			Elizabeth Calhoun	733	10		Calhoun prop. Int. 2 strips Elizabeth to Riley + Welcome Rd.
Oct. 2-1963 9823	"	"			Allen J. Adams	733	01		Strips from Welcome Rd
Oct. 2-1963 9823	"	"			J. O. Jones, et al	733	02		Streets Dillinger Heights Drives + Robin Rd.
Oct. 2-1963	"	"			L. G. Causey	733	03		Strips Cardinal, Lark + Wren
" " "	"	"			Piedmont Land Co.	733	04		Sts. Homestead Lane St. Inn.
" " "	"	"			Caroline D. Coleman, et al	733	05		Strips Coleman Ave.
" " "	"	"			E. G. Whitmire, Jr.	733	06		Strip Green Hill Drive
" " "	"	"			R. C. McCall, Jr., et al	733	07		Strips Butler Sp.
" " "	"	"			J. R. Richardson, Sr., et al	733	08		Strip Elizabeth Calhoun Prop Calhoun Prop.
" " "	"	"			Ventrose Franklin, et al	733	09		Int. 2 strips Elizabeth Riley + Welcome Rd.
" " "	"	"			William B. Rogers, Jr.	733	95		Strips from Welcome Rd. to Prop. Robert F. Coan, et al
10207 4-1963	"	City			George F. Miller County Tax Collector	733	193		Lot 47, Sec 4, Lazy City

INDIRECT or GRANTEE Index to Deeds-Greenville County, S. C.

Open at Proper Tab according to First Letter or Letters of
Name and refer to Buff Sub-Index sheet for page reference.

KEYS PRINTING CO.

()

FILE NUMBER	GRANTEES FAMILY NAMES	GIVEN NAMES ABCDEFGH	GIVEN NAMES IJKLMNO	GIVEN NAMES PQRSTUWXYZ	GRANTORS	BOOK	PAGE	NO. OF ACRES	BRIEF DESCRIPTION, LOCATION, ETC. (NOT WARRANTED)
DATE OF RECORD									
10416 Oct. 8, 1963	Greenville	Bonded Warehouse Co.			<i>Inc.</i> E. H. Montgomery Co.	733	284		Expn. also furniture, etc. Lots 12+13, Blk. A, Green Ave
10607 " 9-1963	"	City			C. Paul Manly	733	299	1.71	acres, Paris Mt. Sp.
10603 " 9-1963	"	"			C. Paul Manly	733	323		Release Agreement
10551 " 9-1963	"		Industries, Inc.		<i>et al</i> Sam M. Hitcher	733	308		Deed to Rights of Way + Ad. U. S. Hwy. 25 near City
10993 " 14-1963	"	County			<i>et al</i> Jannette D. Bowen	733	537		Part Lots 3+4, Bincombe R/W. Dalton Rd.
10987 " 14-1963	"	Charter Coach Co. Inc			Secretary of State	733	494		Charter
11067 " 18-1963	"	County			R. L. Elder	734	135		Sign Welcome Rd etc
11597 " 18-1963	"	City			<i>to</i> Greenville Public Library	734	183		Lot North Main St. City Lot East Main Ave +1
11764 " 21-1963	"	Business College, Inc.			Secretary of State	734	237		Charter
12079 " 23-1963	"			Leal, Inc.	Douglas Green	734	319	4.45	acres Frontage Rd. City
12125 " 24-1963	"	County Library, Trs.			City of Greenville	734	401		420 N. Main St + 616 E. 10th Ave. Agreement of Lease Premises
13591 Nov. 7, 1963	"	City			R. M. Caine, et al	735	438		Fire hydrants + stubouts to five hydrants + appurtenances in Pleasantburg Industrial Park.
13627 " 7-1963	"	"			<i>Commission</i> Planning + zoning	735	472		name vintage ave. Scarlett St., Old name Streets are, new Old name, Forest Green Rd, new name.
13592 " 7-1963	"	"			<i>et al</i> Evelyn E. Johnson	735	482		Agreement
13590 " 7-1963	"	"			J. J. Burrell, et al	735	473		Rights of Way Deed + Release Agreement

INDIRECT or GRANTEE Index to Deeds-Greenville County, S. C.

()

Open at Proper Tab according to First Letter or Letters of Name and refer to Buff Sub-Index sheet for page reference.

FILE NUMBER DATE OF RECORD	GRANTEES FAMILY NAMES	GIVEN NAMES ABCDEFGH	GIVEN NAMES IJKLMNO	GIVEN NAMES PQRSTUVWXYZ	GRANTORS	BOOK	PAGE	No. OF ACRES	BRIEF DESCRIPTION, LOCATION, ETC. (NOT WARRANTED)
14026 Nov. 12-1963	Greenville	General Hospital			John A. Howard	736	71		Dunbar St. - City Lot Cor. Memminger St. + Rear Part Lot 15, Dunbar St.
14029 " 12-1963	"	"	"	"	John A. Howard et al	736	85		Lot 14, Memminger St. + etc. Gowen Estates
14386 " 14-1963	"	City			Conyers + Gowen, Inc.	736	257		Int. Water Mains + Lines, 20 ft. Alley, City. -
15292 " 22-1963	"	City			Ernest A. Ballard, Jr.	736	540		Part Lot 94, Cor. Rice St. +
15748 " 29-1963	"	County			A. P. Adams, et al.	737	209		Easement Also Int. Alley + Strip,
16114 Dec. 3-1963	"	Memorial Auditorium	District of S. C.		Featherknit Fabrics, Inc.	737	331		Lot North side East North St.
16539 " 7-1963	"	City			Cecil J. Durham et al. City of Greenville	737	551		Release. Lindberg St. + Spencer St.
16919 " 11-1963	"	"			The Housing Authority	738	15		Lease Lot Grove arc.
17250 " 14-1963	"	"			Fidelity Company, Inc.	738	184		Right of Way Deed. new name - Hillendale Rd.
17519 " 17-1963	"	"			Planning + Zoning	738	247		old name - Thompson Rd. new name - Nana Lane
"	"	"			"	738	247		old name - Durrall Drive - new name - Honeywell Road.
"	"	"			"	738	247		old name - Edinborough Road - new name - Star Drive -
"	"	"			"	738	247		old name - Davis St. (Brampton) new name - old Brewery Road.
"	"	"			"	738	247		old name - Riverside Drive - new name - Lyncrest Lane.
"	"	"			"	738	247		old name - Second St. (Judson)
18134 " 24-1963	"	Auto Racing, Inc.			Secretary of State	738	526		Amendment of Charter.

INDIRECT or GRANTEE Index to Deeds-Greenville County, S. C.

Open at Proper Tab according to First Letter or Letters of Name and refer to Buff Sub-Index sheet for page reference.

KEYS PRINTING CO.

()

FILE NUMBER	GRANTEES FAMILY NAMES	GIVEN NAMES ABCDEFGH	GIVEN NAMES IJKLMNO	GIVEN NAMES PQRSTUWXYZ	GRANTORS	BOOK	PAGE	No. OF ACRES	BRIEF DESCRIPTION, LOCATION, ETC. (NOT WARRANTED)
DATE OF RECORD									
18726 Jan. 2-1964	Greenville		Labor	Cooperative Temple	Secretary of State	739	155		Charter
18676 " 2-1964	"	City			H. R. Davenport	739	167		agreement - Right of way + Release
18920 " 3-1964	"				Thomas C. Kennedy ^{et al}	739	185		Co. W. Paine, et al, State, Hampton, Va. Tract 1 + Part Tract 2, Prop.
19195 " 8-1964	"	Coon	Club		Secretary of State	739	392		Certificate of Incorporation
20220 " 17-1964	"	City			Phillips Petroleum Co.	740	197		Release Agreement. Deed to Right of Way + Butler Sp.
20738 " 23-1964	"	"		a municipal corp.	H. J. Adams	740	486	27.30 acres	Reper mt. Rd. Quitclaim - tracts
20961 " 25-1964	"	County			U. S. of America	740	573		Donaldson Air Force Base, also Personal Prop. Subj. to R/W etc
21051 " 27-1964	"			Co., Inc. Terminal	Secretary of State	740	573		Charter
21942 Feb. 4-1964	"		Airport	District Spartanburg	Clarence E. Ballenger, Jr. Clerk of Court, for	741	46	158	Re. Chick Spgs. Sp. Int. Tract Old Pelham
22252 " 7-1964	"		Conversation	District Soil	J. M. Johnson	741	555		Easements.
22291 " 7-1964	"		Cooperative, a corp.		Methodist Church	741	533		Part Lot 2, Townes St. City
22292 " 7-1964	"		Labor Temple	Cooperative	Grace Evangelical	741	533		St. City
23344 " 18-1964	"		Labor Temple	District	Joseph E. Green	741	550		Lot 1 + Strip off Lot 2, Townes
23585 " 20-1964	"	County	Soil Conservation		Henry Scott	742	394		Amendment to Easement. Court Park Mountain Gardens
24047 " 25-1964	"	City			H. H. Wilkins	742	473		2 Inch Water line, Coleman
	"	County	Soil Conservation	Dist.	S. B. Huff	741	584		Amendment to Easement.

INDIRECT or GRANTEE Index to Deeds-Greenville County, S. C.

Open at Proper Tab according to First Letter or Letters of Name and refer to Buff Sub-Index sheet for page reference.

()

FILE NUMBER	GRANTEES FAMILY NAMES	GIVEN NAMES ABCDEFGH	GIVEN NAMES IJKLMNO	GIVEN NAMES PQRSTUWXYZ	GRANTORS	BOOK	PAGE	No. OF ACRES	BRIEF DESCRIPTION, LOCATION, ETC. (NOT WARRANTED)
24396 Nov 27-1964	Greenville	City			Commission Planning & zoning	743	204		Circle, New Hamt - North acres, Dr. Old name - Cuttino Rd. + Neal,
24418 Feb 28-1964	"	"			et al Frances J. Jindal	743	215		Paris Mt. Sp. Lot. Crestwood Dr.
25027 Mar 5-1964	"	County	Conservation District		Henry A. Griffin	743	487	3.9	Watershed Easement acres, Huff creek
25048 " 5-1964	"	County	Conservation Dist.		et al Virginia H. Knight	743	490		Purposes, Huff Creek Easement for Impoundment
25923 " 13-1964	"	County			E. L. Jones	744	267		Strip Old Spthg. Rd. acres
"	"	"			H. N. Leslie, Inc.	744	268		Strip Sec. 3, Oakwood
"	"	"			Ettrig Bessie V. Mitchell	744	269		Strip Lowland Drive Enchanted Forest
"	"	"			Co. J. L. Quinn Realty	744	270		Streets + Roads Terrace, Hart's Sp.
"	"	"			Henry C. Harding	744	271		Strip Belle Court, Ashland Sec. II, Botany Woods
"	"	"			Botany Woods, Inc.	744	272		Strip Bonaventure Dr. Wally Wood Heights
"	"	"			et al John H. Madison,	744	273		Strip North Saluda Dr. Chick Spgs. Sp.
"	"	"			King Acres, Inc.	744	275		Strip King acres,
"	"	"			Clarence L. Dillard	744	277		Strip Old Spthg. Rd.,
"	"	"			M. H. Fore	744	278		Strip Cherry Chase Hoburn Court
"	"	"			et al H. Dennis Smith	744	279		Strip Cumberland Dr. Chick Spgs. Sp.
"	"	"			Lillian Farley Smith	744	281		Part Peachtree Dr.

INDIRECT or GRANTEE Index to Deeds-Greenville County, S. C.

Open at Proper Tab according to First Letter or Letters of Name and refer to Buff Sub-Index sheet for page reference.

KEYS PRINTING CO.

()

FILE NUMBER DATE OF RECORD	GRANTEES FAMILY NAMES	GIVEN NAMES ABCDEFGH	GIVEN NAMES IJKLMNO	GIVEN NAMES PQRSTUVWXYZ	GRANTORS	BOOK	PAGE	NO. OF ACRES	BRIEF DESCRIPTION, LOCATION, ETC. (NOT WARRANTED)
25423 Mch. 13-1964	Greenville	County			+ Sewer Dist. Hade Hampton Water et al	744	282		Strip Marchant Road Kantt Sp.
" "	"	"			James L. Love, Jr	744	283		Strip Harvard Drive Dr. + Cogswell Court
25480 " 13-1964	"	"			Central Realty Corp. Railroad Co.	744	323		Strips + Parkway, Penarth
25479 " 13-1964	"	"			Atlantic Coast Line Railroad Co.	744	333	4.64	acres, near Mauldin
25453 " 13-1964	"	"			Atlantic Coast Line et al	744	345		Strip near Mauldin Old Mc. Eshuney Rd.
" "	"	"			Lee Taylor	744	261		Right of Way - Boling side
" "	"	"			Willie Thomas et al	744	263		Right of Way - Old Gulden Shore Rd.
" "	"	"			Rev. James L. Brown et al	744	264		Right of Way - Roshan Road
" "	"	"			Kenneth B. Stubbs Jr.	744	265		Right of Way - also Lot 9, W. D. Hwy. 29, Grove Sp.
28163 Apr. 3-1964	"	Auto Sales, Inc.			Lindsey J. Forrester	746	31		Correction Deed tract Grove Sp. Conestee Rd. also strip + less strip
28393 " 7-1964	"	City			J. J. Knight	746	154	15	acres, Parkins Mill Rd. + with right to use alley
29235 " 13-1964	"	Dist. of S. C. a municipal corp.			Memorial Auditorium Law Building, Inc.	746	433		Strip East North St. City Pleasantburg Industrial Park
29266 " 15-1964	"	City			The Sullivan Co. Inc.	746	515		An 8" Water main, Sto.
29487 " 17-1964	"	"			Memorial Auditorium Beatrice Whitener a corp	746	584		Lot cor. Ann + Manley
29642 Apr. 20-1964	"	"			Memorial Auditorium E. Inman, master a corp	747	86		Lot East North St. City
29641 " 20-1964	"	"			Memorial Auditorium Raven J. McDavid et al	747	69		Lot - East North St. City

INDIRECT or GRANTEE Index to Deeds-Greenville County, S. C.

Open at Proper Tab according to First Letter or Letters of Name and refer to Buff Sub-Index sheet for page reference.

()

FILE NUMBER DATE OF RECORD	GRANTEES FAMILY NAMES	GIVEN NAMES ABCDEFGH	GIVEN NAMES IJKLMNO	GIVEN NAMES PQRSTUVWXYZ	GRANTORS	BOOK	PAGE	No. OF ACRES	BRIEF DESCRIPTION, LOCATION, ETC. (NOT WARRANTED)
29826 Apr. 21-1964	Greenville	City			Nylon Industries, Inc.	747	135		Right of Way & Release Agreement
30181			Conservation Dist	Soil	George Anna Moss, Comm. Poster A. Griffin, by Pool, Inc.	747	225		Easement
34-1964 30639	"	"			Northside Gardens Inc.	747	427		Primrose Lane + Cul-de-sac Lot "proposed Extension" of
" 29-1964 30641	"	"			Greenville Auto Sales	747	477		Covenant + Release
" 29-1964 30640	"	"			Northside Gardens Pool Inc.	747	459		Release + Agreement Release Agreement
" 30-1964 30744	"	"			Clyde E. Jones	747	545		Deed to Right of Way + Restrictions
" 30-1964 30894	"	Airport Commission				747	495		
May 1-1964	"	Northern Railway			Letha Radford et al	748	11		Right of Way + Easement
" "	"				Broadue Pool	748	12		" " " "
" "	"				Troy K. Tripp et al	748	13		" " " "
" "	"				M. L. Jarrard, Jr	748	14		" " " "
" "	"				Elena M. Hill Oregon Lumber Co. et al	748	15		" " " "
" "	"				J. Oregon Lawton, Jr.	748	16		" " " "
" "	"				M. L. Jarrard	748	17		" " " "
" "	"				Pearlie Garland	748	18		" " " "
" "	"				Mildred H. Burnett	748	19		" " " "

INDIRECT or GRANTEE Index to Deeds-Greenville County, S. C.

Open at Proper Tab according to First Letter or Letters of Name and refer to Buff Sub-Index sheet for page reference.

KEYS PRINTING CO.

FILE NUMBER	GRANTEES FAMILY NAMES	GIVEN NAMES ABCDEFGH	GIVEN NAMES IJKLMNO	GIVEN NAMES PQRSTUWXYZ	GRANTORS	BOOK	PAGE	NO. OF ACRES	BRIEF DESCRIPTION, LOCATION, ETC. (NOT WARRANTED)
DATE OF RECORD									
30894 May 1-1964	Greenville	&	Northern	Company Railway	Claud Dewey Whitted	748	20		Right - of - Way & Easement
"	"	"	"	"	Ruth Reed	748	21		" " " "
"	"	"	"	"	Velma Grisham	748	22		" " " "
"	"	"	"	"	Clifton E. Taylor <i>et al</i>	748	23		" " " "
"	"	"	"	"	Mary L. Capps	748	24		" " " "
"	"	"	"	"	Bud B. Sloan	748	25		" " " "
"	"	"	"	"	Elena M ^{rs} Gill	748	26		" " " "
"	"	"	"	"	Pansy B. Shipman	748	27		" " " "
"	"	"	"	"	J. E. Thompson, Jr. <i>et al</i>	748	28		" " " "
"	"	"	"	"	William J. Freeman	748	29		" " " "
"	"	"	"	"	H. L. Johnson <i>et al</i>	748	30		" " " "
"	"	"	"	"	Mrs Rachel Tripp	748	31		" " " "
"	"	"	"	"	P. D. Jarrard	748	32		" " " "
"	"	"	"	"	John Cruel	748	33		" " " "
"	"	"	"	"	Lennie P. Johnson	748	34		" " " "
"	"	"	"	"	R. H. Manley, <i>et al</i>	748	35		" " " "

INDIRECT or GRANTEE Index to Deeds-Greenville County, S. C.

Open at Proper Tab according to First Letter or Letters of Name and refer to Buff Sub-Index sheet for page reference.

()

FILE NUMBER DATE OF RECORD	GRANTEES FAMILY NAMES	GIVEN NAMES ABCDEFGH	GIVEN NAMES IJKLMNO	GIVEN NAMES PQRSTUVWXYZ	GRANTORS	BOOK	PAGE	NO. OF ACRES	BRIEF DESCRIPTION, LOCATION, ETC. (NOT WARRANTED)
30894 May 1, 1964	Greenville	&	Northern	Company Railway	James McJunkin	748	36		Right-of-way & Easement
31098 " 4-1964	"	City	"	"	James McJunkin <i>et al</i>	748	37		" Agreement
31097 " 4-1964	"	"	"	"	William Walter Jones <i>et al</i>	748	53		Deed to Right of Way + Release
" 4-1964	"	"	"	"	W. E. Shaw, Inc.	748	89		Int. 2 in. water line Laurens Rd. + Henderson Dr., Fairlane Cir + Carter Dr. Laurel Hgts.
" " "	"	"	"	"	" " " " "	748	89		Ridge to Laurel Rd.
31096 " 4-1964	"	"	"	"	W. E. Shaw, Inc.	748	91		Int. Lin. water line Crescent North Garden Cir, North Garden
31090 " 4-1964	"	"	"	"	Wilkins Norwood Co., Inc. Charleston, S.C.	748	93		Int. Lot North Garden Dr. +
31006 " 4-1964	"	"	"	"	The S.C. Natl. Bk. of	748	125		Int. Lot South Main St. City
31049 " 4-1964	"	"	"	News-Piedmont Co., Inc.	Henry P. Willimon	748	96		Int. Lot South Main St. City
31355 " 6-1964	"	"	"	"	J. A. Watson	748	255		Release Agreement Deed to Right of Way + near Marshall Court
31786 " 11-1964	"	"	"	"	John P. Ashmore, Jr.	748	447		2" Pipe Line, etc. in or
32166 May 13, 1964	"	"	"	"	J. C. Ballard, <i>et al</i>	748	561		Right of Way
32366 " 14-1964	"	"	"	Memorial Auditorium	S.C. Natl. Bk. Ex. + Tr.	749	10		Lot East North St. (E. 385)
32447 May 15, 1964	"	"	"	"	Planning & Zoning Comm.	749	43		New name - Sandown Lane Old name - Para Lane New name - Cedar Lane Rd Old name - Drayton Ave New name - Aloha Drive Old name - Cole Rd. Extra
"	"	"	"	"	"	749	43		
"	"	"	"	"	"	749	43		

INDIRECT or GRANTEE Index to Deeds-Greenville County, S. C.

Open at Proper Tab according to First Letter or Letters of Name and refer to Buff Sub-Index sheet for page reference.

KEYS PRINTING CO.

FILE NUMBER	GRANTEES FAMILY NAMES	GIVEN NAMES ABCDEFGH	GIVEN NAMES IJKLMNO	GIVEN NAMES PQRSTUWXYZ	GRANTORS	BOOK	PAGE	No. OF ACRES	BRIEF DESCRIPTION, LOCATION, ETC. (NOT WARRANTED)
DATE OF RECORD									
32447 May 15 1964	Greenville	City			Planning & Zoning Comm.	749	43		New name - Burdine Drive Old name - Enchanted Blvd
32433 May 15 1964	"	County			W. R. Jordal, et al	749	59		Agreement
32735 May 19 1964	"	"			Lillian Hunt, et al	749	193		Curick 2 Strips Lilly St. & Pittman Bethel Rd. Mauldin Sec.
32751 May 19 1964	"	"			School Dist. of Greenville Co.	749	198		Strip from Balcombe Blvd to & Gibson Dr. - Berea Sec.
32751 May 19 1964	"	"			" " " "	749	199		Strip between White Horse Rd.
32749 May 19 1964	"	"			Madge C. Thomason	749	200		Dickens Lane St. Staunton Apts.
33244 May 19 1964	"	"			Dempsey Const. Co. Inc et al	749	201		Strip Patti Drive & Future Parkin Mill Area
25-1964 32734	"	City			William R. DeLoache + Jr.	749	423		All water lines etc in Christine Court.
19-1964 33780	"	County			Marie Dreher, Ind	749	202		Strips Theresa De + along Richland Creek
28-1964 32777	"	City			H. J. Patrick, et al	749	598		Lot - Mohawk Dr +
May 19-1964 34633	"	County			Ellen F. Parkins et al Corp.	749	257		Release
June 5-1964	"	County			Kingroads Develop.	750	341		Kingroads Develop. Corp. Strip - North King Rd.
" "	"	County			Eloise M. Bailey	750	342		Millbrook Court, Pine Knoll Dr. Strips - Millbrook Curves of
" "	"	County			Williams Land Co.	750	343		Colonial Hills Subd. - Chick Spg. Strips - Brighton Lane
" "	"	County			H. G. Raines, et al	750	344		Hampton Gardens Strips, Sec III, Wade
34959 June 10-1964	"	City			Kingroads Dev. Corp.	750	524		Int. Water main

INDIRECT or GRANTEE Index to Deeds-Greenville County, S. C.

☛ Open at Proper Tab according to First Letter or Letters of
Name and refer to Buff Sub-Index sheet for page reference.

()

FILE NUMBER DATE OF RECORD	GRANTEES FAMILY NAMES	GIVEN NAMES ABCDEFGH	GIVEN NAMES IJKLMNO	GIVEN NAMES PQRSTU VWXYZ	GRANTORS	BOOK	PAGE	No. OF ACRES	BRIEF DESCRIPTION, LOCATION, ETC. (NOT WARRANTED)
409 June 30, 1964	Greenville	City			^{Counties} Dist. of Anderson + Greenville Piedmont Sewer + Light	752	21		Greenville + Anderson Counties All Water Works system in
410 " 30, 1964	"	"			J. P. Stevens + Co., Inc.	752	25		Quit-Claim Deed.
1391 July 9, 1964	"	"			John B. Brown, et al	752	501		Right-of-way + Release Agree- (ment)
1977 " 15, 1964	"	"			Bruce Smith, et al,	753	93		" " " "
" " 15, 1964	"	"			W. H. Smith	753	94		" " " "
1929 " 16, 1964	"	"			E. H. Batson	753	99		Water Line, East Perry Rd.
1978 " 15, 1964	"	"			Allene E. Springfield	753	111		Right-of-way + Rel. Agreement
1977 " 15, 1964	"	"			W. H. Smith	753	113		" " " "
2081 " 16, 1964	"	"			Norman G. Anderson	753	169		" " " "
2090 " 16, 1964	"	"			G. Alvin Robinson, ^{et al,}	753	170		" " " "
2328 " 20, 1964	"	"			Marjorie W. Ligon (Delphin)	753	303		" " " "
3065 " 27, 1964	"	"			D. A. Burdette Ind. + as atty. in fact	754	56		" " " "
3299 " 29, 1964	"			Leasing Co., Inc.	Frank E. R. Siena, ^{et al,}	754	176		Butler TP. 8 acres, U. S. Hwy. I- 85, r
3321 " 29, 1964	"			" " "	James G. Bannon, et al	754	212		Agreement
3770 Aug. 3, 1964	(in County)				Nylon Industries, Inc.	754	331	7.67	acres - Butler TP.

(in County)
(See next page)

INDIRECT or GRANTEE Index to Deeds-Greenville County, S. C.

Open at Proper Tab according to First Letter or Letters of Name and refer to Buff Sub-Index sheet for page reference.

KEYS PRINTING CO.

FILE NUMBER	DATE OF RECORD	GRANTEES FAMILY NAMES	GIVEN NAMES ABCDEFGH	GIVEN NAMES IJKLMNO	GIVEN NAMES PQRSTUWXYZ	GRANTORS	BOOK	PAGE	NO. OF ACRES	BRIEF DESCRIPTION, LOCATION, ETC. (NOT WARRANTED)
3985	Aug. 5, 1964	Greenville	County			Rotary Woods	754	476		Strip Rotary Woods
"	"	"	"			Stanley I. Coleman	754	477		Lots, Coleman Heights
"	"	"	"			Thomas V. Sherman	754	478		Strip - 21 need Drive
"	"	"	"			M. F. M. Enterprises, Inc.	754	480		Strip, Heritage Hills
"	"	"	"			Harry R. Stephenson, Jr. et al.	754	479		" Paris mt. Fairfield Acres
"	"	"	"			Minnie B. Gregory	754	485		Ledford Drive, Sec. 3, 1
4051	Aug. 5, 1964	"	"			Broad River Village, Inc.	754	487		Tract, Poplar Circle
3985	5, 1964	"	"			Fred D. Garrett, et al.	754	488		Strip for road - Rearden Drive
4009	Aug. 5, 1964	"	"			Beulah Batson, et al.	754	501		Right of Way
"	"	"	"			Effie L. Smith, et al.	754	502		" " " Coleman Heights
4582	" 11, 1964	"	City			Stanley I. Coleman	755	141		Int. 2 inch water main. Dausville Rd. + Marietta Hgts. and
4726	" 12, 1964	"	City			Willie E. Guest, et al. Commission	755	187		Water lines, main, etc. on New Name - atlas St.
4842	" 12-1964	"	City			Planning + zoning	755	163		Old name - East Park av. New name - Overbrook Rd.
"	"	"	City			"	755	163		Old Name - Becker St. New Name - Brookside Circle.
"	"	"	City			"	755	163		Old Name - Garbe Drive - New Name - North Brookwood Dr.
"	"	"	City			"	755	163		Old Name - Brookwood Dr.

INDIRECT or GRANTEE Index to Deeds-Greenville County, S. C.

Open at Proper Tab according to First Letter or Letters of Name and refer to Buff Sub-Index sheet for page reference.

KEYS PRINTING CO.

FILE NUMBER DATE OF RECORD	GRANTEES FAMILY NAMES	GIVEN NAMES ABCDEFGH	GIVEN NAMES IJKLMNO	GIVEN NAMES PQRSTUVWXYZ	GRANTORS	BOOK	PAGE	No. OF ACRES	BRIEF DESCRIPTION, LOCATION, ETC. (NOT WARRANTED)
4842 Aug. 12-1964	Greenville	City			Commission Planning + zoning	755	163		New Name - Vero Street Old Name - Cook St.
5176 " 17-1964	"	"			"	755	163		New Name - Bond Lane Old Name - unnamed St.
8645 Sep. 15-1964	"	County			Hughes Real Estate	755	413		By-Pass 291 + Paramount Pk. Sub'd. Water lines, etc. Mauldin Rd.
8370 " 17-1964	"	"			Jurman University	757	372	.52	Acres Wakefield St. + Tract B, (3.05 acres) cor. Thurston St. + Howe St. - also Easement Agreement
8647 " 21-1964	"	City			Florence Green Smith, S. A. Smith	757	521		Right-of-Way + Release
8626 " 21-1964	"	"			Florence G. Smith, et al,	757	522		" " " " "
8622 " 21-1964	"	"			Florence G. Smith, et al,	757	527		" " " " " or near Sulphur Spgs Rd.
8878 " 22-1964	"	"			Ariail E. Smith, et al,	758	41		Water line, etc. in, under Agreement
9714 " 30-1964	"	County			Florence G. Smith, et al	758	54		Right-of-Way + Release Crossing Rd.
9859 Oct. 1-1964	"	City			Myrtle S. Childs	758	35		Water line, etc. - Bates + Parkside Dr.
9974 Oct. 2-1964	"	County			Francis M. Hipp	758	98		Lot, Rutherford Rd.
"	"	"			Nell A. Eskew	758	483		Strip. + Release Agreement.
	"	"			H. C. Harper, et al	758	495		Deed to Right-of-way
	"	"			W. M. Batson, Jr.	758	545		Strip - "Diby Dr."
	"	"			Clara C. Crow	758	596		Strip, Barbarey Heights

INDIRECT or GRANTEE Index to Deeds-Greenville County, S. C.

Open at Proper Tab according to First Letter or Letters of Name and refer to Buff Sub-Index sheet for page reference.

KEYS PRINTING CO.

FILE NUMBER	DATE OF RECORD	GRANTEES FAMILY NAMES	GIVEN NAMES ABCDEFGH	GIVEN NAMES IJKLMNO	GIVEN NAMES PQRSTUWXYZ	GRANTORS	BOOK	PAGE	No. OF ACRES	BRIEF DESCRIPTION, LOCATION, ETC. (NOT WARRANTED)
9974	Oct-2-1964	Greenville	County			Troy McWhorter	758	597		Echo Hills - Bates T.P. Strip, = McWhorter Circle,
"	"	"	"	"	"	J. Harold Hudson	759	4		Strip - Hudson Way
9975	" 2-1964	"	"	"	"	Joe J. Lynn, et al.	759	5		Right-of-Way
"	"	"	"	"	"	Mary Vaughan Clark	759	6		" " "
"	"	"	"	"	"	Gordon Lester, et al	759	7		" " "
"	"	"	"	"	"	R. E. Copeland, et al	759	9		" " "
"	"	"	"	"	"	L. B. Hart, et al	759	13		" " "
10016	Oct-2-1964	"	City, S.C.			Virginia Workman, et al, same as Rowan Walden Burdette	758	564		etc. "Augusta" Acres All water lines, valves,
10337	Oct-6-1964	"	City, S.C.			Rowan W. Burdette	759	63		Right of Way & Release Agree. Tract - Butler's Tr.
11550	Oct-6-1964	"	City, S.C.			" " "	759	64		Rights of Way & Release Agree.
11604	" 19-1964	"	City, S.C.			J. T. Black	760	21		" " " " "
"	" 19-1964	"	City			Commission Planning & Zoning	760	11		Old name - unnamed, new name Fox Patch Lane, old name -
"	"	"	"	"	"	"	"	"		Lark Ave. & Springfield St. new name - Best Dr. Old name -
"	"	"	"	"	"	"	"	"		7/8 portion Hall Rd. & new cut, unnamed rd., new name Irwin Ave. Old name - East North St. Extra
"	"	"	"	"	"	"	"	"		new name East North St. Old name -
"	"	"	"	"	"	"	"	"		1200 blk. East North St., new name -
"	"	"	"	"	"	"	"	"		Overbrook Court

INDIRECT or GRANTEE Index to Deeds-Greenville County, S. C.

Open at Proper Tab according to First Letter or Letters of Name and refer to Buff Sub-Index sheet for page reference.

KEYS PRINTING CO.

FILE NUMBER DATE OF RECORD	GRANTEES FAMILY NAMES	GIVEN NAMES ABCDEFGH	GIVEN NAMES IJKLMNO	GIVEN NAMES PQRSTUVWXYZ	GRANTORS	BOOK	PAGE	NO. OF ACRES	BRIEF DESCRIPTION, LOCATION, ETC. (NOT WARRANTED)
11604 Oct. 19. 1964	Greenville	City			Commission Planning & zoning	760	11		Old name - Lintall ave. new name - Pendleton St.
" " "	"	"			" "	"	"		Old name - unnamed, new name East North St., old name -
" " "	"	"			" "	"	"		River St. E. side, new name -
" " "	"	"			" "	"	"		Baxter St., old name - River
" " "	"	"			" "	"	"		St. (Unit blk of) new name -
" " "	"	"			" "	"	"		Baxter St., old name - River
" " "	"	"			" "	"	"		St. (100 blk. of) new name -
" " "	"	"			" "	"	"		Hilton St., old name -
11508 19. 1964	"	County			Harry J. Henderson ^{et al}	760	25		River St. (200 blk. of) ^{new name} Court agreement Title to Real Estate &
12608 Oct. 28-1964	"	"			Federal Housing Comm.	760	407		Right of Way Easement Nicholtown, new City.
12627 28. 1964	"	City			School Dist. of Greenville Co.	760	438		Lot "A" Ave. (near Cook Ave.)
12984 Nov. 2-1964	"	City, S.C.			J. H. Mauldin, et al	760	595		all water lines, etc. in, under or near Parker Rd. north Parker
"	"	"	"	"	" " "	760	595		Rd. & Mauldin Circle.
13455 Nov. 5-1964	"	"			Robert Peter Foster City of Greenville.	761	125		Oakland Ave Strip East Broad St. &
13456 Nov. 5-1964	"	"			Memorial Auditorium Board of Adjustment of the	761	109		agreement
13675 9. 1964	"	"	S.C.		R. G. Pace	761	209		Water lines, etc. or upon View Fronte Rd.
14372 9. 1964	"	"	S.C.		J. H. George, et al	761	211		Water line, etc. in, under 3 acre space 1, 2, 3, 4, Lot 80 - a,
16-1964	"	"			Memorial Gardens, Inc. Elizabeth E. Voyles,	761	514		Sec. H. Tower of Peace Garden; Greenville Memorial Gardens

INDIRECT or GRANTEE Index to Deeds-Greenville County, S. C.

21
()

Open at Proper Tab according to First Letter or Letters of Name and refer to Buff Sub-Index sheet for page reference.

KEYS PRINTING CO.

FILE NUMBER DATE OF RECORD	GRANTEES FAMILY NAMES	GIVEN NAMES ABCDEFGH	GIVEN NAMES IJKLMNO	GIVEN NAMES PQRSTUWXYZ	GRANTORS	BOOK	PAGE	No. OF ACRES	BRIEF DESCRIPTION, LOCATION, ETC. (NOT WARRANTED)
14268 Nov. 13, 1964	Greenville				<i>etal</i> Travelodge The Travelodge Corp.	761	439		Assignment of Lease Book 29 Alternate
14425 Nov. 17, 1964	"	City			Georgia Industrial Realty	761	571		Int. 12 inch pipe line U.S. morningside, Butler TP.
15288 " 25-1964	"	County			Botany Woods, Inc. Trustee, <i>etal</i>	762	265		Portion Hiawatha Dr. 5 + Patricia Ave. Farmington
"	"	"	"		C. E. Robinson, Jr. <i>as Trustee</i>	762	266		Strips = Grady Dr.; Delray Arch;
"	"	"	"		Clarence M. Buchanan	762	267		Strips = Oakland Ave, Batson Ave. + Longview
"	"	"	"		" " "	762	267		Terrace, Sec. 1, Oakmonte, Marietta
"	"	"	"		" " "	762	267	7	Embry St - Colonial Hills
"	"	"	"		Williams Land Co.	762	268		Streets = Creighton St. + sec. 2 St. + Prosperity Ave.
"	"	"	"		Ward S. Stone	762	269		Strip = Dunlap Dr. Malone Austin TP.
"	"	"	"		Tillman Henderson	762	270		Strip = Tillman Court,
"	"	"	"		Tom S. Bruce, <i>as Trustee</i>	762	271		Streets + Roads = Kenilworth Dr. + Gladesworth Dr.,
"	"	"	"		" " Inc.	762	271		Wellington Green, Sec. 3. Acres
154289 Nov. 25-1964	"	"	"		Williams Builders, <i>r</i>	762	272		Strip = Ogden Dr. Ogden
15288 " 25-1964	"	"	"		Marrin T. Batson, <i>etal</i>	762	273		Right-of-Way, <i>etal</i> .
15738 Dec. 1, 1964	"	"	"		W. N. Leslie, Inc.	762	277		Lot - Boswell Court
	"				Protective Order of Elks of the U.S.A. Lodge # 858, Benevolent + Secretary of State	762	429		Charter

INDIRECT or GRANTEE Index to Deeds-Greenville County, S. C.

Open at Proper Tab according to First Letter or Letters of Name and refer to Buff Sub-Index sheet for page reference.

KEYS PRINTING CO.

FILE NUMBER DATE OF RECORD	GRANTEES FAMILY NAMES	GIVEN NAMES ABCDEFGH	GIVEN NAMES IJKLMNO	GIVEN NAMES PQRSTUWXYZ	GRANTORS	BOOK	PAGE	NO. OF ACRES	BRIEF DESCRIPTION, LOCATION, ETC. (NOT WARRANTED)
16795 Dec. 10, 1964	Greenville	City			Commission Planning & Zoning - Inc.	763	184		Old name - Short St. New Name - Dorcas Dr. & Plum Dr., Poplar Circle
16794 " 10-1964	"	"			Broad River Village,	763	204		Portion of Nandina Ave. & (S.C. Hwy. 291) also Strip
16859 " 11-1964	"		Education Center		Technical City of Greenville, S.C.	763	273		Lot, South Pleasantburg Dr
17737 " 21-1964	"	City			H. L. Rosamond	763	574		2" pipe line, etc. in & under State Park Rd. (S.C. Hwy. 253)
18447 " 29-1964	"	"			" "	763	574		
18755 " 31-1964	"	Beauty & Barber Supply	Company, Inc.		Secretary of State Ju. et al	764	239		Articles of Incorporation
18621 " 31-1964	"	City			Robert L. Watkins	764	298		Agreement Stardsdale manor
19206 Jan 7-1965	"	"			J. H. Cannon, Inc. etal	764	345		Pipes, Stardsdale Circle or upon S.C. Hwy. 253
19170 " 7-1965	"	"			Preston C. Blackstock	765	7		Water mains, etc. under & Mayfield St.
19230 " 7-1965	"	City Coach Lines, Inc.			Ward S. Stone	764	495		Lease - Lot cor. Oscar St.
19231 " 7-1965	"	City Coach Lines, Inc.			Ward S. Stone	764	503		Agreement
19259 " 7-1965	"	City Coach Lines, Inc.			Ward S. Stone	764	506		Supplemental Agreement St.
19355 " 8-1965	"	General Hospital			Fannie S. Petty, et al	765	1		Lot 13, South Memminger
20024 " 15-1965	"	City			M. C. Donnan	765	95		Water lines, etc.
20339 " 19-1965	"	City			Fidelity Company, Inc.	765	394	8.12	acres, Tract 1, College St. Greenville City
	"	City			H. H. Alford	765	491		Water lines, etc

INDIRECT or GRANTEE Index to Deeds-Greenville County, S. C.

Open at Proper Tab according to First Letter or Letters of Name and refer to Buff Sub-Index sheet for page reference.

KEYS PRINTING CO.

()

FILE NUMBER DATE OF RECORD	GRANTEES FAMILY NAMES	GIVEN NAMES ABCDEFGH	GIVEN NAMES IJKLMNO	GIVEN NAMES PQRSTUVWXYZ	GRANTORS	BOOK	PAGE	NO. OF ACRES	BRIEF DESCRIPTION, LOCATION, ETC. (NOT WARRANTED)
20521 Jan. 20-1965	Greenville			Company, Inc. Terminal	Inc. Watkins Motor Lines, Commission	765	552		Hwy. 85. Lot Purty Dr. & Interstate
20569 " 21-1965	"	Auto Sales, Inc.		et al	South Carolina Tax Commission	765	583		Release old name Prosperity ave. &
20647 " 21-1965	"	City			Planning & zoning	766	1		Blessingame Rd., new name Jacob Rd., old name Jacob Rd. new name
" " "	"	"	"		" "	766	1		Blessingame Rd., old name unnamed, new name
20526 " 21-1965	"	"	"		Church, Inc. Francis Abury Methodist	766	1		Mountain Branch Mill Keiths Dr., East North & Perrins St
20682 " 22-1965	"	"	"		H. M. Batson, Jr.	766	35		Strip for street purposes, Int. water line, Lily Dr.
21716 Feb. 2-1965	"	"	"		Fidelity Co. Inc. Wilmington	766	477		Right of Way Deed
21698 Feb. 2-1965	"	"	"		Wooten Corp. of	766	514		Easement relative to on-street parking
21724 Feb. 2-1965	"	"	"		Daniel Realty Corp.	766	489		Release & discharge of restrictions
21851 " 3-1965	"	County			R. L. Richardson Limited Partnership, et al,	766	433	60.18	acres, Fairview Tp. near East North St. Extn. &
22326 " 8-1965	"	City			Yorktown of Greenville Commission	767	113		water main & easement over new name, Ivy Trail
22819 " 12-1965	"	"	"		Planning & zoning	767	396		Old name, Proffitt Circle
23207 " 17-1965	"	"	"		C. T. Wyche	767	519		Right of Way Agreement Release Agreement
24379 Mar. 2-1965	"	"	"		R. M. Caine, et al	768	359		Deed to Right of Way & Brook Trail & Roundabout
24605 " 4-1965	"	"	"		H. T. Barber	768	453		Int. water lines, etc. Mt. Hwy

INDIRECT or GRANTEE Index to Deeds-Greenville County, S. C.

KEYS PRINTING CO.

Open at Proper Tab according to First Letter or Letters of Name and refer to Buff Sub-Index sheet for page reference.

FILE NUMBER DATE OF RECORD	GRANTEES FAMILY NAMES	GIVEN NAMES ABCDEFGH	GIVEN NAMES IJKLMNO	GIVEN NAMES PQRSTUVWXYZ	GRANTORS	BOOK	PAGE	NO. OF ACRES	BRIEF DESCRIPTION, LOCATION, ETC. (NOT WARRANTED)
25035 Mar 9-1965	Greenville	County	Soil Conservation	Dist. Lillie Coker		769	21		Improvement Easement For Channel
25579 " 15-1965	"	City			Jack E. H. Galway, et al	769	249		Release Agreement. Deed to Right-of-Way + Release Agreement
25580 " 15-1965	"	"	"		Roscoe Jones, et al	769	257		Deed to Right-of-Way + Farm, Bentz Tp.
25691 " 16-1965	"	"	"		Eloise M. Flanagan et al	769	254		Unnumbered Strip, Oakvale Improvement
26083 " 19-1965	"	County	Soil Conservation	Dist. John L. Kuykendall,		769	457		Easement For Channel
27095 " 30-1965	"	City			M. R. Davenport	770	199		Release Agreement Deed to Right-of-Way + Release Agreement
27455 Apr 2-1965	"	City			J. D. Miller	770	373		Deed To Right-of-Way + Release Agreement
27459 " 2-1965	"	City			Woodrow Watson, et al	770	381		Deed To Right-of-Way +
28078 " 8-1965	"	City			May Theodore	770	577		Lot - White St - City. also valves, fittings, etc.
28031 " 8-1965	"	City			J. C. Timmons	770	579		Pipe Line, north Saluda R/W + Release Agreement
28174 " 9-1965	"	City			Fred H. Hudson	771	81		Deed To Right-of-Way + Release Agreement
28608 " 14-1965	"	City			Ida H. Vaughan Commission	771	180		Deed To Right-of-Way + Old name Drexel Ave. new name Ferncreek Court, old name Eunice Dr. + or Lions Club Ad., new name Eunice Dr.
28760 " 15-1965	"	"	"		Planning + zoning	771	281		Old name Lee Ad., new name Arundel Ad.
" " " " " "	"	"	"		"	771	281		Deed to R/W + Release Agree.
28840 Apr. 16-1965	"	"	"		Della S. Watson	771	305		Tract - Butler Tp.

INDIRECT or GRANTEE Index to Deeds-Greenville County, S. C.

Open at Proper Tab according to First Letter or Letters of Name and refer to Buff Sub-Index sheet for page reference.

KEYS PRINTING CO.

FILE NUMBER DATE OF RECORD	GRANTEES FAMILY NAMES	GIVEN NAMES ABCDEFGHIJ	GIVEN NAMES JKLMNOPQ	GIVEN NAMES RSTUVWXYZ	GRANTORS	BOOK	PAGE	No. OF ACRES	BRIEF DESCRIPTION, LOCATION, ETC. (NOT WARRANTED)
29266 Apr. 21, 1965	Greenville	City			School Dist. of Greenville CO. Inc.	771	444		Right of Way
29264 " 21, 1965	"	"			Mark Water Travelers Rest Plaza Association	771	464		" " "
29502 " 23-1965	"	County	Art Museum		Greenville Art	771	584	5	acres, Prescott St. & Dupont Dr. Also Lots 123 & 124, Dupont Dr. ^{Part of} Doagruena
" 29836	"	"	"	"	"	771	584		
" 27-1965	"	"	School Dist. M. 520		Harold C. Gibson, etal	772	125		Lots 3, 4, 5, & 6, W. E. Phelps Prop. - City & part lot 16, Lounded are - Ellston Acres Release Agreement
" 29982	"	"	"	"	"	772	125		
Apr. 28-1965 31465	"	City			John O. Alexander, etal Inc.	772	176		Deed to Right-of-Way and "McCall-Threutt Enterprises, Inc."
May 12-1965 31464	"	City			McCall-Threutt Enterprises Inc.	773	171		the water lines, etc. labeled "McCall Develop. Co., Inc."
" 12-1965 31433	"	City			McCall Develop. Co., Bates Tp.	773	174		are water lines, etc. labeled
May 12-1965 32188	"		Northern Railway Co		Homer Styles, etal	773	197	4.55	Acres, Henderson St.
May 18-1965 32981	"	City			E. L. Jones	773	492		Strip, Lanier St. 'Edwards Forest
" 25-1965 33031	"	County			William M. Edwards	774	132		Strip, Wayne Dr. Sec. 2
" 26-1965	"	City			Walter S. Griffin, Jr. etal	774	209		Water lines, mains, etc. Com- mercial Dr. Pleasantburg Industrial Park
" 33010	"	"	"		"	774	209		
" 26-1965	"	County			Burlington Industries, Inc.	774	166		parcels or strips certain str. or roadways - Burlington Ind. Inc. Village - in or near Taylors
"	"	"	"		"	774	166		

INDIRECT or GRANTEE Index to Deeds-Greenville County, S. C.

KEYS PRINTING CO.

Open at Proper Tab according to First Letter or Letters of Name and refer to Buff Sub-Index sheet for page reference.

FILE NUMBER DATE OF RECORD	GRANTEES FAMILY NAMES	GIVEN NAMES ABCDEFGH	GIVEN NAMES IJKLMNO	GIVEN NAMES PQRSTUVWXYZ	GRANTORS	BOOK	PAGE	No. OF ACRES	BRIEF DESCRIPTION, LOCATION, ETC. (NOT WARRANTED)
33010 May 26 1965	Greenville	County			R. W. Jones, et al	774	171		Sec. 3. Streets-Berea Heights r
"	"	"			George Coleman, Sr. et al	774	172	0.84	acres, Bates TP.
"	"	"			Arlon O. Jones, et al	774	173		Tracts-Fontana Forest
"	"	"			C. L. Spelts, et al	774	175		Strip-Station Dr. east of Mauldin
"	"	"			William R. Timmons, Jr.	774	176		Streets & Roadways - r
"	"	"			H. V. Barker	774	177		Erats. Strips-Holly Hill r
"	"	"			Vernon L. Boner	774	178		Streets, Forest Hill Dr. & Bridgewood ave.
"	"	"			" "	774	178		Forest Hills Hills for road purposes
"	"	"			Benjamin Z. Watkins Ind. & as Tr.	774	179		Streets, Sec. 2, Canterbury r
"	"	"			Howard L. Rodgers,	774	180		Streets, Sec. 2, Rodgers Valley Hgts. - for
"	"	"			" "	774	180		Public Use Grand View Hills
"	"	"			M. C. Donnan	774	181		Strips-near Reid school r
"	"	"			R. C. Ayers	774	182		Strip, Colonial Acres Sheffield Forest
"	"	"			K & D. Enterprises, Inc.	774	183		Streets, Sec. 4, Carolina Hgts. r
"	"	"			Dempsey Const. Co.	774	208		Strip-Theodore Dr. r
33011 May 26 1965	"	"			Berry B. Medlin et al	774	256		Retation & R/W. for road

INDIRECT or GRANTEE Index to Deeds - Greenville County, S. C.

21
()

Open at Proper Tab according to First Letter or Letters of
Name and refer to Buff Sub-Index sheet for page reference.

KEYS PRINTING CO.

FILE NUMBER	GRANTEES FAMILY NAMES	GIVEN NAMES ABCDEFGH	GIVEN NAMES IJKLMNO	GIVEN NAMES PQRSTUVWXYZ	GRANTORS	BOOK	PAGE	No. OF ACRES	BRIEF DESCRIPTION, LOCATION, ETC. (NOT WARRANTED)
33011 May 26-1965	Greenville	County			James Tolbert, et al	774	257		Petition & R/W for road
"	"	"			Ella Mae Mc Coy, et al	774	258		" " " "
"	"	"			Charles H. Miller, et al	774	274		" " " "
"	"	"			J. B. Pruitt, et al	774	259		" " " "
"	"	"			H. H. Baskin, et al	774	253		" " " "
"	"	"			Jeanette Foster, et al	774	271		" " " "
"	"	"			Roy R. Gowen, et al	774	267		" " " "
"	"	"			John S. Loftis, et al	774	261		" " " "
"	"	"			Joe Crain, et al	774	255		" " " "
"	"	"			Lucile S. Reynolds	774	244		" " " "
"	"	"			James M. Darby	774	264		" " " "
33725 June 2, 1965	"	"			James M. Darby Co., Inc. Roofing	774	264		Ad. & Broadway Dr. Lease tract cov. Whitehorse
33884 June 3-1965	"	"			Charles E. Lloyd	774	524		
35484 " 18-1965	"	County			Northern Railway Co. Head. Stapt Project - r	G. & C. Realty Co.	775	31	2.25 Acres, Sulphur Springs Rd.
35918 " 23-1965	"	City			Secretary of State corp.	Kingsroad Development	776	233	Charter Release Agreement Deed to Right-of-Way & Release Agreement
35944 " 23-1965	"	City			School Dist. of Greenville,	Co.	776	238	Deed to Right-of-Way &

INDIRECT or GRANTEE Index to Deeds - Greenville County, S. C.

Open at Proper Tab according to First Letter or Letters of Name and refer to Buff Sub-Index sheet for page reference.

KEYS PRINTING CO.

FILE NUMBER DATE OF RECORD	GRANTEES FAMILY NAMES	GIVEN NAMES ABCDEFGH	GIVEN NAMES IJKLMNO	GIVEN NAMES PQRSTUWXYZ	GRANTORS	BOOK	PAGE	No. OF ACRES	BRIEF DESCRIPTION, LOCATION, ETC. (NOT WARRANTED)
36148 June 24-1965	Greenville	City			Margaret W. Ross Clerk of Court, of S. C.	776	283		Agreement Right of Way & Release
36182 " 25-1965 724	"			Inc. Northern Rwy. Co.	Associated Grocers, Inc.	776	242		Easement
July 2-1965	"	City			William Franklin Case	777	17		Water lines, mains, etc - under or along Rutherford Rd.
"	"	"			" " "	777	1		
717 " 2-1965	"	County			Williams Land Co.	776	559		Creighton St., Woodleigh Dr. & Ardmore Dr., Sec. 3, Colonial Hills
"	"	"			" " "	776	559		
"	"	"			Colonia Company	776	565		Strip - Berkeley ave.
"	"	"			Carolina Rentals, Inc.	776	567		Pinebranch Dr., Confederate Ave. & Deb Stuart St.
"	"	"			" " "	776	567		add. Shaffield Forest Dr. - Wildacre Est. - III
"	"	"			" " "	776	561		Street - Wonderwood Sec. 1 - & Sec. 2
"	"	"			Williams Land Co.	776	579		Streets - Avondale Forest
"	"	"			J. W. Blakely, et al	776	580		Lurray Dr., Dinwiddie Dr., Vicksburg Dr. & Luffcock Dr.
"	"	"			" " "	776	580		
897 " 6-1965	"	Fireman's Club,		Inc.	Secretary of State	777	55		Charter
963 " 7-1965	"	County			J. P. Stevens & Co., Inc.	777	100		Right of Way Easement
962 " 7-1965	"	"			L. L. Echols	777	141		Deed For Road

INDIRECT or GRANTEE Index to Deeds - Greenville County, S. C.

Open at Proper Tab according to First Letter or Letters of Name and refer to Buff Sub-Index sheet for page reference.

KEYS PRINTING CO.

()

FILE NUMBER	GRANTEES FAMILY NAMES	GIVEN NAMES ABCDEFGH	GIVEN NAMES IJKLMNO	GIVEN NAMES PQRSTUVWXYZ	GRANTORS	BOOK	PAGE	No. OF ACRES	BRIEF DESCRIPTION, LOCATION, ETC. (NOT WARRANTED)
DATE OF RECORD									
962 July 7-1965	Greenville		County		G. W. L. Payne	777	142		Deed for Road
" "	"	"	"		J. D. Harris, by Mrs. J. D. Harris	777	143		" " "
" "	"	"	"		W. H. Willimon	777	144		" " "
" "	"	"	"		O. L. Ayers	777	145		" " "
959 " 7-1965	"	"	"		Eugene Rackley	777	109		Strips - Imperial Hills
976 " 7-1965	"	"	"		James R. Mann	777	114		Part Lots 41 & 42, Ridge St. Sanders Court, Chick Spgs. TP.
" 4	"	"	"		" " " et al	777	114		
" 969	"	"	"		Eugene Rackley	777	110		Int. 30 ft. road from Buckhorn Rd. (Sanders farms)
July 7, 1965 1667	"	"	"		" " "	777	110		Plot Green Pastures - Street = Stacy Dr. "Final"
" 13-1965 1668	"	"	"		William Green	777	389		
" 13-1965	"	"	"		J. Frank Williams	777	390		Strips - Manassas Dr. Etowah Dr. + Clayton Dr. Farmington Acres Sec. 3.
" "	"	"	"		" "	777	390		
" "	"	"	"		" "	777	390		
1844 " 15-1965	"	"	Little Theatre		City of Greenville, S.C.	777	413	1.106	" Civic Center Site". acres, proposed St.
1841 " 15-1965	"	"	County Library		City of Greenville, S.C.	777	416	1.123	acres, proposed Academy St. "Civic Center Site".
" 4	"	"	"	"	" " " "	777	416		

INDIRECT or GRANTEE Index to Deeds - Greenville County, S. C.

Open at Proper Tab according to First Letter or Letters of Name and refer to Buff Sub-Index sheet for page reference.

KEYS PRINTING CO.

FILE NUMBER DATE OF RECORD	GRANTEES FAMILY NAMES	GIVEN NAMES ABCDEFGH	GIVEN NAMES IJKLMNO	GIVEN NAMES PQRSTUVWXYZ	GRANTORS	BOOK	PAGE	No. OF ACRES	BRIEF DESCRIPTION, LOCATION, ETC. (NOT WARRANTED)
2009 July 16-1965 2282	Greenville	City, South Carolina			ville Limited Partner Yorktown of Green- The City of Greenville, ^{Ship} et al	777	571		Water main + R/W.
" 20-1965 2500	"	Civic Center			City of Greenville, et al	778	69		Restrictive Covenants
" 21-1965	"	County			Mack A. Ashmore, et al	778	80		strips or streets - Wood Creek Dr. + Wood Hgts. ave. Edwards Forest, Sec. 3.
" 2498	"	"	"	"	" " " "	778	80		Mauldin
" 21-1965 2510	"	"	"	"	Mary L. Locke, et al	778	91		Int. 50 foot road near Simpson St.
" 21-1965 3612	"	"	National Red Cross Chapter, American	"	Hughes Real Estate Co., et al	778	163	4.43	acres, cor. Grove Rd. &
" 30-1965	"	City, S.C.			Planning + zoning Comm	779	10		Old name - Air Base Rd. and/or Base Road
" "	"	"	"	"	" " "	779	10		New name - Donaldson Road
" 3467	"	"	"	"	" " "	779	10		
" 30-1965 3927	"	County	Fair Asso.		Frances Rawls Kolb, et al	779	57	8.28	acres, White Horse Rd. & Release Agreement
Aug. 3-1965 3455	"	City -	American Legion		Central Realty Corp.	779	201		Deed to Right-of-way 13 + 14 - Falls St. & Marble St.
" 3-1965 4352	"	"	News-Piedmont Co.		Florida S. Miller, et al	779	187		Lots 15 + 16 + part Lots Howell Circle
" 6, 1965 6263	"	City, S.C.			E. Long Greene	779	375		Water lines, etc
" 25-1965	"	County			Bernie F. Brown, et al	780	620		Right of way
"	"	County			Frank E. Bass, et al	780	621		" " "
"	"	County			Mrs. Eula Phillips, et al	780	622		" " "

INDIRECT or GRANTEE Index to Deeds - Greenville County, S. C.

Open at Proper Tab according to First Letter or Letters of Name and refer to Buff Sub-Index sheet for page reference.

KEYS PRINTING CO.

()

FILE NUMBER	DATE OF RECORD	GRANTEES FAMILY NAMES	GIVEN NAMES ABCDEFGH	GIVEN NAMES IJKLMNO	GIVEN NAMES PQRSTUWXYZ	GRANTORS	BOOK	PAGE	NO. OF ACRES	BRIEF DESCRIPTION, LOCATION, ETC. (NOT WARRANTED)
6263	Aug. 25-1965	Greenville	County			R. Reid Plumley, et al	780	623		Right of Way
"	"	"	"			Mrs. J. J. Moore	780	624		" " "
"	"	"	"			Charles A. Pace, et al	780	625		" " "
"	"	"	"			Mrs. John L. White, et al	780	626		" " "
6418	" 26-1965	"	City			T. P. Brown	780	639		Agreement Right of Way + Release
6460	" 26-1965	"	City			Jenny Mae Storey ^{massey}	780	640		" " " - "
6540	" 27-1965	"	County	Education Center	Technical	Dr. Robert University	781	83	20.48	acres, New Concord -
6863	" 31-1965	"	"			Motor Lodges, Inc. Blue Chip Invests, Inc.	781	221		Amendment to Lease
7354	Sept. 3-1965	"	City			Beadora B. Reeves	781	457		Right of Way
7354	" 3-1965	"	City			Raba Hunt	781	460		Agreement Right of Way + Release
7313	" 3-1965	"	County	"Labels out"	Returned + Indexed Jan. 4, 1966	Columbia Investment Co.	781	440		Strip - Longuil Lane
7313	" 3-1965	"	"	Appliance Co., Inc.		Iris D. Burbage	781	440		Lot cor. Arlington Ave. + South Leach St. - Also
8120	" 13-1965	"	City, S. C.			Restaurant, Inc. South Greenville Rwy. Co.	782	131		Lot South Leach St. - Agreement Right of Way + Release
8795	" 17-1965	"	City			Piedmont + Northern	782	310		Acres - Hudson St. Correction Deed - 2.58
7366	" 3-1965	"	County			Williams Builders, Inc.	781	437		Strip - Richmond Hills

INDIRECT or GRANTEE Index to Deeds - Greenville County, S. C.

Open at Proper Tab according to First Letter or Letters of Name and refer to Buff Sub-Index sheet for page reference.

KEYS PRINTING CO.

FILE NUMBER DATE OF RECORD	GRANTEES FAMILY NAMES	GIVEN NAMES ABCDEFGH	GIVEN NAMES IJKLMNO	GIVEN NAMES PQRSTUVWXYZ	GRANTORS	BOOK	PAGE	No. OF ACRES	BRIEF DESCRIPTION, LOCATION, ETC. (NOT WARRANTED)
8980 Sep 20, 1965	Greenville	County		Center.	as Tr. & Tr. & Exprs. Emma L. Flinkingshelt,	782	419	13.08	Aces, Winterberry Court
9299 " 22-1965	"	"			P. D. Jarrard,	782	521		Right of Way
"	"	"			P. D. Jarrard, et al	782	522		" " "
"	"	"			Henry C. Johnson, et al	782	523		" " "
"	"	"			Martha Cruel, et al	782	524		" " "
"	"	"			Edna Conner, et al	782	525		" " "
"	"	"			Edna Conner, et al	782	526		" " "
"	"	"			Tom Pritchett, et al	782	527		" " "
"	"	"			D. R. Walls, et al	782	532		" " "
"	"	"			Hattie Washington, et al	782	533		" " "
"	"	"			Bobby Joe Barnett, et al	782	534		" " "
"	"	"			James W. Knight, et al	782	520		" " "
"	"	"			Ross Dover, et al	782	528		" " "
9557 " 24-1965	"	City			Furman University	782	613		Strip, Howe St.
9552 " 24-1965	"	City			Furman University	782	631		Strip between Howe St. & Church St. - Also Int.
"	"	"			" "	782	631		Strip - Howe St.

INDIRECT or GRANTEE Index to Deeds - Greenville County, S. C.

Open at Proper Tab according to First Letter or Letters of Name and refer to Buff Sub-Index sheet for page reference.

KEYS PRINTING CO.

()

FILE NUMBER DATE OF RECORD	GRANTEES FAMILY NAMES	GIVEN NAMES ABCDEFGH	GIVEN NAMES IJKLMNO	GIVEN NAMES PQRSTUVWXYZ	GRANTORS	BOOK	PAGE	No. OF ACRES	BRIEF DESCRIPTION, LOCATION, ETC. (NOT WARRANTED)
10981 Oct. 8, 1965	Greenville	County		Center	Ind. + Admip. et al Margaret P. Schwiers,	783	575		Ry. St. Tract Reedy River, Int.
11321 " 12, 1965	"	"	"		J. R. Vaughn, et al.	784	52		Right of way grant TP.
11298 " 12-1964	"	County			Henry C. Harding Bldrs.	784	21		Strip, Kennedy Park
11298 " 12-1965	"	"	"		Wm. R. Timmons, Jr.	784	212		Timmons, Jr., et al Road- Prop. Wm. R.
11297 " 12-1965	"	"	"		Williams Builders, Inc.	784	24		Strip - "Longforest Acres".
11273 " 12-1965	"	"	"		Burlington Industries, Inc.	784	35		Strip, Inc. in or near Taylor
11812 " 15-1965	"	City, S.C.			Greenville County, S.C.	784	136		Lot cor. West Broad St. & South Laurens St. - also
11703 " 15-1965	"	County		Center	City of Greenville	784	189	1.58	Int. alley also 22.24 acres, Reedy River acres, Pleasantburg Dr., & & Release Agreement.
12193 " 20-1965	"	City			Burdella B. Marks	784	343		Deed to Right-of-Way
13164 " 29-1965	"	City			Piedmont Egg	785	133		Water Line - Scenic Dr.
13736 Nov. 3, 1965	"				News-Piedmont Co. City of Greenville, et al	785	383		Strip forming a part of Cable St. or Detail
13735 " 3, 1965	"	County			" " et al	785	383		Alley (closed)
15091 " 17-1965	"	Engavers, Inc.			Earnest Mumpower, Jr.	786	293		" " " " Hampton Terrace Lot 5, Lisa Dr., Wade
15587 " 23-1965	"	Enterprises, Inc.			Greenville Hotel Co. Main-Cake Corp. family	786	463		Lot North Main St. Lease Lot Brown St. &

INDIRECT or GRANTEE Index to Deeds - Greenville County, S. C.

Open at Proper Tab according to First Letter or Letters of Name and refer to Buff Sub-Index sheet for page reference.

KEYS PRINTING CO.

FILE NUMBER DATE OF RECORD	GRANTEES FAMILY NAMES	GIVEN NAMES ABCDEFGH	GIVEN NAMES IJKLMNO	GIVEN NAMES PQRSTUVWXYZ	GRANTORS	BOOK	PAGE	NO. OF ACRES	BRIEF DESCRIPTION, LOCATION, ETC. (NOT WARRANTED)
16419 Dec. 1, 1965	Greenville	City			John D. Hollingsworth ^{et al}	787	201		Agreement Right of Way and release
17072 " 8-1965	"	"			Mrs. Mildred C. Whitmire ^{et al}	787	423		Redemption (Academy St.) Resolution of Board of
"	"	"			Mrs. Ellen H. Townes ^{et al}	787	425		" " "
"	"	"			John R. Theodore, ^{et al}	787	427		" " "
"	"	"			Mrs. Lucy Pearl Stepp ^{et al}	787	431		" " "
"	"	"			W. T. O'Steen, ^{et al}	787	433		" " "
"	"	"			Fred J. Lindsay, ^{et al}	787	435		" " "
"	"	"			Mrs. Alice Kelley Community	787	437		" " " (Elford St.)
"	"	"			The Greek Orthodox	787	439		" " " (Academy St.)
"	"	"			B. M. Grant	787	441		" " "
"	"	"			L. R. Duncan	787	443		" " "
"	"	"			Alma M. Bates Inc., a corp.	787	445		" " " formerly Poplar St.
17123 " 8-1965	"	"		Loom Reed Co, Inc	O. & B. Company, ^{et al}	787	528		Lot - Andrews St. ^{et al}
17756 " 14-1965	"	"			E. Inman, Master Corp.	788	187		Lot Waite St. + Release Agreement
18000 " 16-1965	"	"			Kingsroad Develop. Corp.	788	245		Deed to Right-of-Way ^{et al} + Release Agreement
"	"	"			Kingsroad Develop.	788	246		Deed to Right-of-Way ^{et al}

INDIRECT or GRANTEE Index to Deeds - Greenville County, S. C.

Open at Proper Tab according to First Letter or Letters of Name and refer to Buff Sub-Index sheet for page reference.

KEYS PRINTING CO.

()

FILE NUMBER	GRANTEES FAMILY NAMES	GIVEN NAMES ABCDEFGH	GIVEN NAMES IJKLMNO	GIVEN NAMES PQRSTUWXYZ	GRANTORS	BOOK	PAGE	No. OF ACRES	BRIEF DESCRIPTION, LOCATION, ETC. (NOT WARRANTED)
DATE OF RECORD									
17999 Dec. 16 1965	Greenville	City			Checkmate Chemicals, Inc. E. D. Sloan	788	271		Release Agreement Deed to Right-of-Way + Partridge Lane
19147	"	"			E. D. Sloan	789	40		Lots 27, 28, 29, 30, 31 & 32 to Cleveland Park
" 29 1965 19092	"	"			S. C. Nat'l. Bank, et al.	789	35		3 Tracts = 6.55 Acres adjacent land Sell Subd. Chick Spgs. Tp.
" 29 1965 19581	"	"			Peter H. Wuest	789	242		Lots, Streets & Road; Grove + Imperial Dr. - Botany Woods
Jan. 4 1966	"	County			Botany Woods, Inc. Co., et al.	789	251		Abelia Dr. & Part of Industrial Park Area
19582	"	County			Grille + Northern Rwy. et al.	789	321		Strip, Pinesley Circle, Berea
" 4 1966 19572	"	County			Arnold C. McHarity et al.	789	245		Rights of Way
" 4 1966 19599	"	"			James A. Bates et al.	789	246		" " "
" 4 1966 19598	"	"			Charles Webb Lassiter et al.	789	287		2 lots, South main St. Plot 4.
" 4 1966 19540	"	"		News Piedmont Co.	Flossie V. Green, et al.	789	233		Strip - Circle Dr., Greenbrier, Dr., Martindale
" 4 1966 19573	"	County			Jeff R. Richardson, et al.	789	234		Strip - Douglas Dr. + Martindale drainage easement, Clearview Dr.
" 4 1966 19574	"	"			B. J. Hicks, et al.	789	235		Strip & Hwy. 25, also Lot 3, 10 ft
" 4 1966 19575	"	"			Columbia Invest. Co. CO.	789	236		Strip - Jenguil Lane Sec. 2
" 4 1966 19576	"	"			Chanticleer Real Estate	789	237		Streets & Roads, Chanticleer,
" 4 1966 19577	"	"			D. H. Alexander	789	238		Strip - Chick Spgs. Sp. & Shobley St. Plat. Waddy Creek
" 4 1966 19578	"	"			Jerome Carter, et al.	789	239		Strip - Edwards St., Autturing Hwy.
" 4 1966 19579	"	"							
" 4 1966	"	"							

INDIRECT or GRANTEE Index to Deeds - Greenville County, S. C.

Open at Proper Tab according to First Letter or Letters of Name and refer to Buff Sub-Index sheet for page reference.

KEYS PRINTING CO.

FILE NUMBER DATE OF RECORD	GRANTEES FAMILY NAMES	GIVEN NAMES ABCDEFGH	GIVEN NAMES IJKLMNO	GIVEN NAMES PQRSTUWXYZ	GRANTORS	BOOK	PAGE	No. OF ACRES	BRIEF DESCRIPTION, LOCATION, ETC. (NOT WARRANTED)
19580 Jan. 4-1966	Greenville	County			James E. Hawkins ^{et al}	789	241		Mts. Tp. Strip - Ross Dr. Strip Agreement
19805 " 5-1966	"	City			Walter S. Griffin ^{et al}	789	353		Right-of-Way & Release Maxwell Enterprises, Inc
20039 " 7, 1966	"	County			Threatt Maxwell Enterprises ^{Inc.}	789	428		Streets, Prop. Threatt- Gardens
20037 " 7, 1966	"	County			" " "	789	439		Strips Brook Glenn Court
20040 " 7, 1966	"	County			William M. Edwards	789	440		35 ft. in width Elaine Brookwood Forest
20041 " 7, 1966	"	County			Mauldin Const. Co	789	441		Streets Portion Sec. II, Westcliff
20034 " 7, 1966	"	County			J. H. Philpot, as Tr.	789	442		Roads & Rights of Way
20036 " 7, 1966	"	County			R. M. Gaffney, Jr. et al.	789	443		Strips, Sec. 2, Parkdale
20035 " 7, 1966	"	County			Jerry W. Rosamond ^{et al}	789	449		Strips - Wisteria Dr. Meadow Lark Dr.
" " "	"	"			" " "	789	449		Wickherham Dr. Dewberry Lane & Crabtree Court
20059 " 7, 1966	"	"			James R. Mann ^{et al}	789	503		Rights of way
20038 " 7, 1966	"	"		a Corp. News-Piedmont, Co.	Robert R. Bishop	789	490		Lot 24, Part Lot 1, all Lots 2, 3 & 4 & Part Lot 5, less strip Falls St, 1/2 Int.
" " "	"	"		" " "	" " "	789	490		Wall & Int. Alley
20459 Jan 12-1966	"	County		Club, et al	Charles S. Major, Jr. ^{et al}	789	599		Agreement

INDIRECT or GRANTEE Index to Deeds - Greenville County, S. C.

Open at Proper Tab according to First Letter or Letters of Name and refer to Buff Sub-Index sheet for page reference.

KEYS PRINTING CO.

FILE NUMBER DATE OF RECORD	GRANTEES FAMILY NAMES	GIVEN NAMES ABCDEFGH	GIVEN NAMES IJKLMNO	GIVEN NAMES PQRSTUVWXYZ	GRANTORS	BOOK	PAGE	NO. OF ACRES	BRIEF DESCRIPTION, LOCATION, ETC. (NOT WARRANTED)
20601 Jan. 13-1966	Greenville	City			District Com. Greater Greenville Sewer	790	110		Release Agreement Deed To Right-of-way end
20718 " 13-1966	"	City			Emily Lite, et al	790	73		Water lines, etc. in, under, or along Terramont
" 21413 " 21-1966	"	"			"Margaret W. Koss Clerk of Court,	790	73		Circle, Terra Pine Eats. Right of Way.
21563 " 24-1966	"	"			Shell Oil Co.	790	493		Release Agreement Right-of-way and
21633 " 24-1966	"	"			Texile Hall Corp.	790	495		Watson Rd. + Exposition ave. Int. Strip - Tower Drive,
22910 Feb. 7-1966	"	County			Homer Styles	791	324		Gaston Hgts. Strip - Gaston Dr.,
"	"	County			Greenville Land Co., Inc.	791	335		Edgeworth Street - Buxton Court,
"	"	County			C. Lee Dillard	791	336		Strip - Lynn Dr. near S'ville
"	"	County			B. F. Reeves, et al	791	337		Int. Strip - Cheyenne Dr.
"	"	County			M. W. Fore	791	338		Streets - Jacqueline Dr., Criss Dr + Susan Dr.,
"	"	"			" "	791	338		Golden Grove Estates
" 23279 " 10-1966	"	County			Betsy Jane Dillard, et al	791	355		Street - Cherry Lee Lane Greer, Chick Spgs. Tp.
23343 " 10-1966	"	County			Richard N. Bright,	791	477		Strip - Bright Rd. near
"	"	City			The McAlister Corp.	791	482		Strip - portion Edgeworth St. - Sec. 2, portion McAlister
"	"	"			" " "	791	482		Plaza; also portion Edge- worth St. - McAlister Plaza.

INDIRECT or GRANTEE Index to Deeds - Greenville County, S. C.

Open at Proper Tab according to First Letter or Letters of Name and refer to Buff Sub-Index sheet for page reference.

KEYS PRINTING CO.

FILE NUMBER DATE OF RECORD	GRANTEES FAMILY NAMES	GIVEN NAMES ABCDEFGH	GIVEN NAMES IJKLMNO	GIVEN NAMES PQRSTUWXYZ	GRANTORS	BOOK	PAGE	No. OF ACRES	BRIEF DESCRIPTION, LOCATION, ETC. (NOT WARRANTED)
23736 Feb. 15-1966	Greenville	City			William S. McWhite, et al Dunningham	792	19		Afton ave. (Afton Court) Lot between lots 1 & 2, r Fernwood Dr. - Chick spgs. TP.
24701 11-24-1966	"	County			Dorothy Edwards	792	465		Strips = Edmwood Dr. & r
25149 Mar. 2-1966	"	County			Gladys M. Lindsey, et al McPherson, et al	793	153		Right of Way. Ward 04 - City.
25257 " 2-1966	"		News-Piedmont Co.		George Bruce	793	99		Int. Lot - South main St. - Ward 4, City.
25258 " 2-1966	"		News-Piedmont Co.		E. Inman, master Rabb, Jr.	793	103		Int. Lot South main St. - Ward 4 - City.
27383 " 2-1966	"		News-Piedmont Co.		Russell Lenwood	793	106		Int. Lot - South main St. - or along Clairmont Dr.
27384 " 24-1966	"	City			Central Realty Corp.	794	430		Water lines, etc. in, under
27696 " 28-1966	"	County	Home Board		Greenville County	794	435		Lease - Prop. located at 663 Rutherford Rd. = Main & Orderly Bldg. ment
28060 " 30-1966	"	"	"	"	Greenville "	794	435		
28061 " 30-1966	"	"	News-Piedmont Co.		Home Credit Co. of as Tr.	794	583		Lease Extension Agree- wood Terrace
"	"	City, S.C.			Horace P. Baumgardner	795	65		Water lines, etc. Dog - Park Subd.
"	"	City, S.C.			George D. Stewart	795	67		Water lines, etc. Lorena Forest - Sec. II
"	"	City, S.C.			William M. Edwards as Tr.	795	71		Water Lines, etc. Edwards Ridge Subd.
"	"	City, S.C.			C. S. Willingham,	795	69		Water Lines, etc. Coral
"	"	City, S.C.			W. D. Leslie	795	75		Water lines, etc. Snagwood Dr., Pembroke Lane, Bealleaf Court; Coral Ridge Subd.
"	"	City, S.C.			" "	795	75		Indian Trail Rd. & Oakwood Allee, Sec. III.

INDIRECT or GRANTEE Index to Deeds - Greenville County, S. C.

Open at Proper Tab according to First Letter or Letters of Name and refer to Buff Sub-Index sheet for page reference.

KEYS PRINTING CO.

FILE NUMBER DATE OF RECORD	GRANTEES FAMILY NAMES	GIVEN NAMES ABCDEFGH	GIVEN NAMES IJKLMNO	GIVEN NAMES PQRSTUVWXYZ	GRANTORS	BOOK	PAGE	No. OF ACRES	BRIEF DESCRIPTION, LOCATION, ETC. (NOT WARRANTED)
28062 Mar. 30-1966	Greenville	City -	S. C.		W. N. Leslie, et al	795	81		Sheffield Forest - I Water Lines, etc. 5
28060 " 30-1966	"	"	S. C.		R. M. Goffney, Jr. Sewer Dist.	795	73		Heathwood Subd. Water lines, etc. 5
28062 " 30-1966	"	"	S. C.		Taylor's Water & 5	795	85		Water distribution System, facilities, etc.
" 28063	"	"	S. C.		" "	795	85		Brookwood Forest Water lines, etc. 5
" 30-1966	"	"	S. C.		Mauldin Const., Inc.	795	89		Orchard Acres Water lines, etc. 5
"	"	"	S. C.		W. E. Shaw, Inc.	795	92		Water lines, etc. 5
"	"	"	S. C.		Piedmont Land Co.	795	95		Lines, etc. Homestead Acres, II + Havenhurst Dr. Extn.
"	"	"	S. C.		" " "	795	95		Oakwood Acres, I Water Lines, etc. 5
"	"	"	S. C.		W. E. Shaw, Inc.	795	98		Sheffield Forest - II Water Lines, etc. 5
"	"	"	S. C.		H. & D. Enterprises, Inc. etal	795	101		Park & Water lines, etc. Rosewood
"	"	"	S. C.		George D. Stewart,	795	104		I Homestead Acres Water Lines, etc. Dec. 5
"	"	"	S. C.		Piedmont Land Co.	795	107		Sheffield Forest I Water lines, etc. 5
" 28291	"	"	S. C.		H. & D. Enterprises, Inc. etal	795	110		
Apr. 1, 1966	"	"	S. C.	Foundry Co. Steel &	Ramath A. Humphreys	795	318		Lot 21, S. Hwy. 29, near City
29167 " 11, 1966	"	"	S. C.		W. N. Leslie	795	637		Water lines, mains, valves, etc. along Live Oak way & Live Oak Court
" " 11	"	"	"		" "	795	637		

INDIRECT or GRANTEE Index to Deeds - Greenville County, S. C.

Open at Proper Tab according to First Letter or Letters of Name and refer to Buff Sub-Index sheet for page reference.

KEYS PRINTING CO.

FILE NUMBER DATE OF RECORD	GRANTEES FAMILY NAMES	GIVEN NAMES ABCDEFGH	GIVEN NAMES IJKLMNO	GIVEN NAMES PQRSTUWXYZ	GRANTORS	BOOK	PAGE	NO. OF ACRES	BRIEF DESCRIPTION, LOCATION, ETC. (NOT WARRANTED)
29167 Apr. 11, 1966	Greenville	City, S. C.			V. L. Bomar	795	649		Water lines, etc. Forrest Hill Drive, + Bridgewood Ave. Forest Hills Subd.
" " "	"	"	"		" "	795	649		
" " "	"	"	"		L. H. Tankersley	796	01		Water lines, etc. Trent, Avon + James Drives + Marlow, Severn Bedford + Sheffield Lane +
" " "	"	"	"		" "	796	01		Strange Rd.
" " "	"	"	"		Lee E. Thomason, et al (Samuel N.)	796	03		Water lines, etc. ^{Lane} Dickens
" " "	"	"	"		A. N. Berry, et al	796	07		Water lines, etc. Sandringham Rd. Holmsby +
" " "	"	"	"		" " "	796	07		Sherwood Lanes + Woodberry + Ikes Rds.
" " "	"	"	"		" " "	796	07		
29169 " 11, 1966	"	"	"		J. Harold Gillespie, et al	796	13		Water Lines etc. Pinacle Drive Rainer St. Everest St. + Edwards Rd.
" " "	"	"	"		" " "	796	13		
29170 " 11, 1966	"	"	"		Mack A. Achmore	796	15		Water lines etc. Wood Heights Ave. Wood Creek Dr. + Edwards Mill Rd.
" " "	"	"	"		" " "	796	15		
29168 " 11, 1966	"	"	"		Drexel, Inc., et al	796	37		Water lines, etc. Cunningham Rd., Dexter Drive, Kimberly Lane + Delrose Circle +
" " "	"	"	"		" " "	796	37		Brook Glenn Gardens
32258 May 11-1966	"	(see may 11, 1966 - next page)			Prisco, Inc. Threatt-maxwell Inter-	798	162		all water lines, etc.

INDIRECT or GRANTEE Index to Deeds - Greenville County, S. C.

Open at Proper Tab according to First Letter or Letters of Name and refer to Buff Sub-Index sheet for page reference.

KEYS PRINTING CO.

FILE NUMBER DATE OF RECORD	GRANTEES FAMILY NAMES	GIVEN NAMES ABCDEFGH	GIVEN NAMES IJKLMNO	GIVEN NAMES PQRSTUVWXYZ	GRANTORS	BOOK	PAGE	NO. OF ACRES	BRIEF DESCRIPTION, LOCATION, ETC. (NOT WARRANTED)
29477 Apr. 13-1966	Greenville	City			E. F. Cunningham, et al	796	119		Wagon & Live Oak Court Water lines, etc. Live Oak T
29476 " 13-1966	"	"			D. L. Cunningham, et al	796	147		Water lines, etc. Bedford Rd.; Woodburn Dr., (Rd.) Belleview Dr. & Edwards T
" 29773 " 15, 1966	"	"			" " "	796	147		" " " "
" " " "	"	"			Eugene Rackley	796	263		Waterlines, etc., Collingwood Lane, Greenway & Archwood Court & Brushy Creek Rd.
30613 " 25, 1966	"	County			" " "	796	263		" " " "
31481 May 3, 1966	"	City			E. F. Cunningham, et al Inc.	797	121		Prop. "Map 1, Cunningham Bridge Rd. to Saylor's Water Lines etc, in Bent Forest # 4
31484 " 3-1966	"	City			Burlington Industries et al	797	463		Water lines, Edwards Taylors
31590 " 4-1966	"	City			Dan L. Cunningham	797	417		Water main, etc. Hill St.
31616 " 4-1966	"	City			J. P. Stevens + Co., Inc.	797	523		Water lines, Brushy Creek Rd. - Cherry Lee & Lyson Drives.
" " " "	"	"			C. Lee Dillard, et al	797	527		Hghts. Subd. Travelers Rest All water lines, etc. Grand View Williams Rd. etc. in Trav. Rest
31874 " " "	"	"			" " "	797	527		All water lines, etc. along Rd., Homer Styles drawing
" " "	"	"			Homer Styles	797	611		All water lines, etc. Hawkins
" " "	"	"			William R. Timmons Jr., Jr.	797	613		All water lines, etc.
" " "	"	"			Homer Styles	797	615		Henderson & Lipscombe Drives, Travelers Rest
" " "	"	"			Homer Styles	797	617		" " " "
" " "	"	"			" " "	797	617		" " " "

INDIRECT or GRANTEE Index to Deeds - Greenville County, S. C.

Open at Proper Tab according to First Letter or Letters of
Name and refer to Buff Sub-Index sheet for page reference.

KEYS PRINTING CO.

FILE NUMBER	GRANTEES FAMILY NAMES	GIVEN NAMES ABCDEFGH	GIVEN NAMES IJKLMNO	GIVEN NAMES PQRSTUWXYZ	GRANTORS	BOOK	PAGE	No. OF ACRES	BRIEF DESCRIPTION, LOCATION, ETC. (NOT WARRANTED)
31874 May 6, 1966	Greenville	City			Homes Styles	797	619		Darton Heights All water lines, etc
31877 " 6, 1966	"	"			North Trav. Rest Water Co.	798	07		All water lines, etc. along Buncumbe Rd., Enoree Rd. U.S. Hwy. 25 Travelers Rest
" " "	"	"			" " "	798	07		
" " "	"	"			" " "	798	07		
32064 " 10, 1966	"	"			Comm. G'illes, S. C. Planning & zoning	798	14		Old name - River Drive New name - Cleveland Park Dr.
" " "	"	"			" "	798	14		Old name - James Street New name - Dunrovin Street
" " "	"	"			" "	798	14		Old name - Legare St. New name - Wilshire Drive
" " "	"	"			" "	798	14		
32143 " 10, 1966	"	"			Roy Styles	798	67		Water Lines, etc, Walnut Lane, U.S. Hwy. 25 & Poplar Dr., Travelers Rest
" " "	"	"			" "	798	67		Subd.
" " "	"	"			Roy McAlister Enterprises, Inc.	798	69		Water Lines, etc. Hilltop Brook Glenn Gardens
32364 " 12, 1966	"	"			Threatt-Maxwell	798	162		all water lines, etc
" " "	"	"			John R. Burns, et al	798	211		All water lines etc. North End Circle & State Park Road, Trav. Rest
32349 " 12, 1966	"	"			" " "	798	211		
" " "	"	County Progressive Fair Assn.			Secretary of State	798	178		Amendment of Charter Changing name from G'ille county Colored Fair Assn.
" " "	"	"			" " "	798	178		

INDIRECT or GRANTEE Index to Deeds - Greenville, County, S. C.

Open at Proper Tab according to First Letter or Letters of
Name and refer to Buff Sub-Index sheet for page reference.

KEYS PRINTING CO.

FILE NUMBER DATE OF RECORD	GRANTEES FAMILY NAMES	GIVEN NAMES ABCDEFGH	GIVEN NAMES IJKLMNO	GIVEN NAMES PQRSTUVWXYZ	GRANTORS	BOOK	PAGE	NO. OF ACRES	BRIEF DESCRIPTION, LOCATION, ETC. (NOT WARRANTED)
32961 May 18, 1966	Greenville	City			Theron E. Hart	798	411		Drive - Travelers Rest L all water lines, etc. Love
33041 " 19, 1966	"	County		Actions, Inc.	Secretary of State	798	403		Certificate of Incorporation
33229 " 20, 1966	"	City		Community	L. H. Tankersley	798	529		all water lines, etc. Paris View Heights Subd.
"	"	"		"	" "	798	529		Travelers Rest.
33386 " 23, 1966	"	City			Lynell Peterson	798	565		Peterson Subd. - Travelers Rest all water lines - Lynell
33464 " 24, 1966	"	City			Margaret M. Patton	798	635		R/W, etc. 10 ft. water main from Dreamland Way up Jervey Rd.
"	"	"			"	798	635		near Travelers Rest
"	"	City			School Dist. of Greenville Co., S. C.	798	637		all water lines in or
33548 " 25, 1966	"	County			Virginia B. Mann etal	799	16		Right of way
" " "	"	"			Luther M. Bridges	799	17		" " "
" " "	"	"			C. H. Loftis, etal	799	19		" " "
" " "	"	"			Clayton Pace, etal	799	20		" " "
33549 " 25, 1966	"	"			Carolina Rentals, Inc.	799	21		Portion Wildair East, III Strip = Wenderwood Dr. a
" " "	"	"			Virginia B. Mann	799	22		Cree Court Choctaw Court + Extns. Woodburn Dr. Indian
" " "	"	"			" " "	799	22		Trail Subd. Chick Spgs. Sp. Chick Spgs. Subd.
" " "	"	"			W. N. Leslie, Inc.	799	23		Street = Hill St., Sec. 1, a

INDIRECT or GRANTEE Index to Deeds - Greenville County, S. C.

Open at Proper Tab according to First Letter or Letters of Name and refer to Buff Sub-Index sheet for page reference.

KEYS PRINTING CO.

FILE NUMBER DATE OF RECORD	GRANTEES FAMILY NAMES	GIVEN NAMES ABCDEFGH	GIVEN NAMES IJKLMNO	GIVEN NAMES PQRSTUVWXYZ	GRANTORS	BOOK	PAGE	NO. OF ACRES	BRIEF DESCRIPTION, LOCATION, ETC. (NOT WARRANTED)
33549 May 25, 1966	Greenville	County			W. N. Leslie, Inc.	799	24		Oakwood Acres Live Oak way Dr., Oakway Subd.
" " "	"	"			W. M. Webster, III, as Tr.	799	25		Oakway Circle & Fillery Carolina Heights
" " "	"	"			Dempsey Const. Co., Inc.	799	26		Theodore Circle, Sec. 2, 1
" " "	"	"			C. E. Robinson, Jr., Tr.	799	27		Strip - Debray Circle, Latham Dr., Patricia Ave.
" " "	"	"			" " "	799	27		+ Grady Dr., Farmington Acres Hwy. I-85
" " "	"	"			Otis Davis Inc.	799	28		Strip - Alvin Dr., near Taylors, Chick Egg Sp.
" " "	"	"			Burlington Industries	799	29		2 Strips in or near Brookwood Forest, Sec. 3
" " "	"	"			Mauldin Const. Co.	799	33		Strip - Charing Cross Rd.
33734 " 26-1966	"	City			Virginia B. Mann	799	95		all water lines - etc. Old Indian Trail, Belle- view Drive, etc.
" " "	"	"			" " "	799	95		etc. - Travelers Rest.
33733 " 26-1966	"	"			E. E. Poole et al	799	101		all water lines, Greer Hwy
34437 June 3-1966	"	County	Technical	Center Education	Prizes, Inc. Independent Enter-	799	465	30.15	Tract - on Alister Rd. acres & Int. Triangular
35325 " 13, 1966	"	Hospital	System	Board of	County of Greenville, S. C.	800	132		Lat Pendleton St.
35506 " 15-1966	"	County			Alma J. Brown, et al	800	301		Right of Way
" " "	"	County			Willard Mahaffey et al	800	302		" "
" " "	"	County			Henry B. Jones, et al	800	303		" "

INDIRECT or GRANTEE Index to Deeds - Greenville County, S. C.

Open at Proper Tab according to First Letter or Letters of
Name and refer to Buff Sub-Index sheet for page reference.

KEYS PRINTING CO.

FILE NUMBER	DATE OF RECORD	GRANTEES FAMILY NAMES	GIVEN NAMES ABCDEFGH	GIVEN NAMES IJKLMNO	GIVEN NAMES PQRSTUVWXYZ	GRANTORS	BOOK	PAGE	NO. OF ACRES	BRIEF DESCRIPTION, LOCATION, ETC. (NOT WARRANTED)
35665	June 16, 1966	Greenville	County			L. A. Jones, et al Mrs.	800	306		Right of way
" "	" "	"	"			Edna W. Vaughn, et al	800	307		" " "
" "	" "	"	"			J. C. Phillips, et al	800	308		" " "
" "	" "	"	"			Ted B. Garrison, et al	800	309		" " "
35613	" 16, 1966	"	"			Williams Land Co. Inc.	800	310		Sec. IV Streets Colonial Hills ^
35615	16, 1966	"	"			" " "	800	311		Sec. IV Streets Colonial Hills, ^ Kingsroads Dev. Corp.
35616	" 16, 1966	"	"			Kingsroads Develop. Corp.	800	312		Street - W. King Court, ^ Rolling Acres
35625	" 16, 1966	"	"			Clyde A. Robertson, et al	800	313		Dahlgreen Lane, ^
35614	" 16, 1966	"	"			J. L. Ruinn Realty Co.	800	314		Streets & Roads Barbrey ^ Heights
35679	" 17-1966	"	City			James C. Balentine	800	397		Right of Way
"	"	"	"			Samuel H. McLean	800	398		" " "
"	"	"	"			J. C. Mangum	800	401		Lot - Mangum Dr.
35743	" 17-1966	"	"			W. N. Leslie, Inc. et al	800	413		Water lines, etc. Hill St. & Mill St.; also water lines etc Pryor Rd., Newry Rd & Crossing Taylors Rd.
"	"	"	"			" " "	800	413		
"	"	"	"			" " "	800	413		
36385	" 24-1966	"	"			Mrs. W. N. Cooper, et al	801	1		St., Travelers Rest. Water lines, etc. Henderson

INDIRECT or GRANTEE Index to Deeds - Greenville County, S. C.

Open at Proper Tab according to First Letter or Letters of Name and refer to Buff Sub-Index sheet for page reference.

KEYS PRINTING CO.

FILE NUMBER DATE OF RECORD	GRANTEES FAMILY NAMES	GIVEN NAMES ABCDEFGH	GIVEN NAMES IJKLMNO	GIVEN NAMES PQRSTUVWXYZ	GRANTORS	BOOK	PAGE	NO. OF ACRES	BRIEF DESCRIPTION, LOCATION, ETC. (NOT WARRANTED)
116 June 27-1966 664	Greenville	Hospital System			Ind. & as Executives & Tr. Grace Farrell Early, &	801	65	128.78	acres, Grove Rd. Release Agreement.
July 1-1966 663	"	City			Ward B. Hines	801	307		Deed To Right-of-Way & r
" 1-1966	"	City			Mauldin Const. Co., Inc.	801	338		Water lines, etc. Brook- wood Forest Subd.
" 10-65	"	"			" " "	801	338		Taylor's on along Buncombe Rd.
" 7-1966 1187	"	City			Homer Styles, et al Inc.	801	503		Water lines, etc. in, under Plaza Drive. Travelers Rest.
" 8-1966 1585	"	City			Travelers Rest Plaza, Corp.	801	577		Water lines, etc. along r North King's Court.
" 13-1966 2576	"	City, & C.			Kingroads Develop.	802	61		Int. water lines, etc. r
" 25-1966 3547	"	County			G. D. Mc Gill, et al	802	545		Right of way
Aug. 3-1966	"	City			Harold B. McKinney	803	309		Tract 20, Sec. A, Carolina Lake Colony Dev. Saluda Sp.
" 3626	"	"	on Alcoholism.		" "	803	309		Charter.
" 4-1966 3753	"	Information Center			Secretary of State Inc.	803	339		Easement.
" 5-1966 3670	"	City			Kingston Realty Co.,	803	398		Right of way.
" 5-1966 4268	"	City			Humble Oil Co.	803	374		St. Travelers Rest
" 11-1966 5336	"	City			Allie Mathis, et al Corp.	804	13		Water lines ect., Peterson's Rd. - Travelers Rest.
" 23-1966 5587	"	City, S.C.			Travelers Rest Water Inc.	804	535		Water lines, etc. Buncombe
" 25-1966	"	City, S.C.			Polymer Industries,	805	7		Water lines, etc. Mt. Creek Church Rd. & Old Camp Rd.

INDIRECT or GRANTEE Index to Deeds - Greenville County, S. C.

Open at Proper Tab according to First Letter or Letters of Name and refer to Buff Sub-Index sheet for page reference.

KEYS PRINTING CO.

FILE NUMBER DATE OF RECORD	GRANTEES FAMILY NAMES	GIVEN NAMES ABCDEFGH	GIVEN NAMES IJKLMNO	GIVEN NAMES PQRSTUVWXYZ	GRANTORS	BOOK	PAGE	NO. OF ACRES	BRIEF DESCRIPTION, LOCATION, ETC. (NOT WARRANTED)
5586 Aug. 25-1966 6006	Greenville	County	School	District	Annie P. Chapman etal	804	631		Int. 3.26 acres. acres, map!
" 30-1966 6598	"	City			E. J. Cunningham	805	135		Water lines, etc. Cunningham Kendall Green Dr. - Int. City
Sept. 7-1966 6818	"	City			Ed B. Smith	805	431		Strip, W. Circle ave. & - 7
" 9-1966 6818	"	City			Y. M. C. A., by Pres.	805	500		Right of Way.
" 9-1966	"	City			W. S. Bradley	805	499		Right of Way.
"	"	City			P. E. Collins Mrs.	805	501		Right of Way.
"	"	City			Byrd B. Holmes	805	502		Right of Way.
" 7281	"	City			Ruth M. Shealy Corp.	805	568		Right of Way.
" 14-1966 7612	"	City			Kingroads Develop.	806	39		Agreement. Right-of-Way + Release
" 19-1966 7687	"	County			B. E. McAlister, etal Co.	806	252		as Mix Rd. 50 ft. Rd. portion known
" 19-1966 7640	"	City			School Dist. of Wille	806	271		Right of Way
" 19-1966 7638	"	County			W. T. Cooke, Jr., etal	806	261		" " "
" 19-1966 7637	"	County			Belton Chesney, etal	806	263		" " "
" 19-1966 7636	"	County			Nancy Few, etal	806	265		" " "
" 19-1966 7639	"	County			D. B. Stone, etal	806	267		" " "
" 19-1966	"	County			Lewis Smith, etal	806	268		" " "

INDIRECT or GRANTEE Index to Deeds - Greenville County, S. C.

Open at Proper Tab according to First Letter or Letters of Name and refer to Buff Sub-Index sheet for page reference.

KEYS PRINTING CO.

FILE NUMBER DATE OF RECORD	GRANTEES FAMILY NAMES	GIVEN NAMES ABCDEFGH	GIVEN NAMES IJKLMNO	GIVEN NAMES PQRSTUVWXYZ	GRANTORS	BOOK	PAGE	NO. OF ACRES	BRIEF DESCRIPTION, LOCATION, ETC. (NOT WARRANTED)
7634 Sept. 19-1966	Greenville	County			Susan C. Kennedy, et al	806	269		Right of Way
7635 " 19-1966	"	"			Robert E. Brooks, et al	806	270		" " "
7632 " 19-1966	"	"			Colonial Co., Inc	806	202		Streets & Roads = Over- ton ave, Verner Dr., Roe Court + Stradley Terrace, Cedar & Vale.
"	"	"		"	"	806	202		
"	"	"		"	"	806	202		
7630 " 19-1966	"	"			Dempsey Const. Co. Inc.	806	203		Panorama Court. Strip = Boling Rd. +
7629 " 19-1966	"	"			Bldgs., Inc. Henry C. Harding	806	204		Strip = Blossom, Alpha, Bluff & Lynet Drives + portion New Lincoln Dr. Kennedy Park - Gantt Tr. north of Gauer.
"	"	"		"	"	806	204		
"	"	"		"	"	806	204		
7627 " 19-1966	"	"			M. M. Bryant	806	205		Strip - Miller Rd.,
7615 " 19-1966	"	"			Emily Lite, et al	806	207		Strip = Mentera Lane, & Terra Lea, Terra Pines Est. " Springfield" Strip = Benson Dr.,
"	"	"		"	"	806	207		
7610 " 19-1966	"	"			Homer Styles, et al	806	210		
7740 " 20-1966	"	City			Planning + Zoning Com.	806	328		Old name - Unnamed. new name - Civic Center Dr.
"	"	"			"	806	328		Old name - Abelia Dr. New name Southwick Lane.
"	"	"			"	806	328		

INDIRECT or GRANTEE Index to Deeds - Greenville County, S. C.

Open at Proper Tab according to First Letter or Letters of Name and refer to Buff Sub-Index sheet for page reference.

KEYS PRINTING CO.

()

FILE NUMBER	GRANTEES FAMILY NAMES	GIVEN NAMES ABCDEFGH	GIVEN NAMES IJKLMNO	GIVEN NAMES PQRSTUWXYZ	GRANTORS	BOOK	PAGE	No. OF ACRES	BRIEF DESCRIPTION, LOCATION, ETC. (NOT WARRANTED)
DATE OF RECORD									
8005 Sept. 22-1966 8365	Greenville	City - S. C.			Co. Loundes Hill Realty	806	420		Strip - Ocala Dr.
" 26-1966 9211	"	City - S. C.			Co. Caine Realty + Mtg.	806	495		Easement.
Oct. 5-1966 9336	"		Rescue Team	React and	Secretary of State prises, Inc.	807	167		Charter.
" 6-1966	"	City - S. C.			Mac-Threa-max-Enter-	807	219		Water lines, etc. along Saint Augustine Dr., Cape Charles Dr., Cape Charles Coush, James town Dr. & Hudson Rd.
"	"	"	"	"	" " "	807	219		
" 9867 " 13-1966 10035	"				" Service, Inc."	807	219		
" 14-1966 10607	"		Airport Commission		Thermal Belt Air	807	449		Addendum To Lease. B'ld. - Belle Meade Lot 90, East Torchester
" 21-1966 10991	"	City - S. C.			James M. Faress Jr.	807	540		
" 26-1966 12104	"	City - S. C.			William R. Timmons,	808	93		Water Lines, etc. Hwy. 291 Lane + Terra Lea St.
Nov. 9-1966 12192	"		Natl Council of Jewish Women, Inc	Section, <	Emily Lite, et al	808	249		Water lines, etc. Montero
" 10-1966 13357	"	City - S. C.			Secretary of State	809	51		Charter. Weson Rd.
" 25-1966 15189	"	City - S. C.			Alvin D. Green	809	97		Water Lines, etc. Green Huntington Subd. Butter 11'
Dec. 20-1966 15769	"		Concrete co.		Hugh B. Croxton, et al	809	575		Certain water lines, etc. Woodfields.
" 29-1966 16410	"	City, S. C.			E. Inman, master Crippled Children	810	632		Lot 311, Cliffside Lane, and Release Agreement.
Jan. 6, 1967	"		Ancient & accepted Scottish Rites Lodge of Perfection		Shiners Hospitals For	811	235		Deed To Right of Way
					William Schwires, Sr.	811	531	17	Acres, Cleveland St.

INDIRECT or GRANTEE Index to Deeds - Greenville County, S. C.

Open at Proper Tab according to First Letter or Letters of Name and refer to Buff Sub-Index sheet for page reference.

KEYS PRINTING CO.

FILE NUMBER	GRANTEES FAMILY NAMES	GIVEN NAMES ABCDEFGH	GIVEN NAMES IJKLMNO	GIVEN NAMES PQRSTUVWXYZ	GRANTORS	BOOK	PAGE	NO. OF ACRES	BRIEF DESCRIPTION, LOCATION, ETC. (NOT WARRANTED)
17752 Jan. 23, 1967 18951	Greenville				Mack Sales, Inc. James N. Long, Trustee	812	463		Lots 190-199, Piedmont Estab. - City.
Feb. 7-1967 19108	"				Memorial Auditorium R. A. Jolley, et al	812	357		Lot - Church & Thompson Prosperity Court + Ave.
" 8-1967 20283	"	City			David G. Traxler, Sr.	813	413		All water lines, etc. along off Parkins Mill Rd.
" 22, 1967 20707	"	"			Rebekah J. Forrester	814	299	10	Acres on Reedy River, Agreement.
" 27-1967 20708 1/2	"	"			G. R. Spillers, et al	814	424		Right of Way and Release
" 27-1967 20708 1/2	"	"			P. M. Johnson	814	428		" " " "
" 27-1967 20708 1/2	"	"			Roy Styles	814	429		" " " "
" 27-1967 20708 1/2	"	"			Frances J. Hagan	814	432		" " " "
" 27-1967 21033	"	"			Faye J. Haulter, et al	814	435		" " " "
Mar 2-1967 21237	"	"			John McJawell	814	545		" " " "
" 6-1967 22009	"	"			Ellis King	814	641		" " " "
" 14-1967	"	"			Hugh G. Graham, et al	815	327		" " " "
"	"	"			Clara Bell Robertson	815	329		" " " "
"	"	"			C. Leland Rodgers	815	331		" " " "
"	"	"			Ben Landover	815	333		" " " "
22113 " 15-1967	"	"			B. F. Burns	815	419		" " " "

INDIRECT or GRANTEE Index to Deeds - Greenville County, S. C.

Open at Proper Tab according to First Letter or Letters of Name and refer to Buff Sub-Index sheet for page reference.

KEYS PRINTING CO.

()

FILE NUMBER	GRANTEES FAMILY NAMES	GIVEN NAMES ABCDEFGH	GIVEN NAMES IJKLMNO	GIVEN NAMES PQRSTUVWXYZ	GRANTORS	BOOK	PAGE	No. OF ACRES	BRIEF DESCRIPTION, LOCATION, ETC. (NOT WARRANTED)
DATE OF RECORD									
22-113 Mar-15-1967	Greenville	City			^{etal} Hubert Dockery, Jr.	815	421		Release Agreement. Right of Way and
22224 " 16-1967	"	City			L. J. Barbaro	815	487		" " "
22605 " 21-1967	"	City			T. H. Stokes, ^{etal}	815	627		monteredio, near Tr. West. Lot - Echo Lane, Sec. 2, T Agreement.
22637 " 21-1967	"	City			F. L. Riddle	816	15		Right of Way & Release
23125 " 27-1967	"	"			Conyers & Bower, Inc.	816	165		Right of Way
" " "	"	"			Conyers & Bower, Inc.	816	166		" " "
" " "	"	"			Conyers & Bower, Inc.	816	167		" " "
" " "	"	"			Conyers & Bower, Inc.	816	168		" " "
" " "	"	"			Conyers & Bower, Inc.	816	169		" " "
" " "	"	"			Conyers & Bower, Inc.	816	170		" " "
" " "	"	"			Conyers & Bower, Inc.	816	171		" " "
" " "	"	"			Conyers & Bower, Inc.	816	172		" " "
23126 " 27-1967	"	"			Leroy's, Inc.	816	173		" " "
" " "	"	"			Robert E. Higgins	816	174		" " "
" " "	"	"			^{etal} William Thompson	816	175		" " "
" " "	"	"			^{etal} John J. Douglas	816	176		" " "

INDIRECT or GRANTEE Index to Deeds - Greenville County, S. C.

Open at Proper Tab according to First Letter or Letters of Name and refer to Buff Sub-Index sheet for page reference.

KEYS PRINTING CO.

()

FILE NUMBER DATE OF RECORD	GRANTEES FAMILY NAMES	GIVEN NAMES ABCDEFGH	GIVEN NAMES IJKLMNO	GIVEN NAMES PQRSTUVWXYZ	GRANTORS	BOOK	PAGE	NO. OF ACRES	BRIEF DESCRIPTION, LOCATION, ETC. (NOT WARRANTED)
23126 Mch. 27, 1967	Greenville	City			John D. Douglas, et al	816	177		Right of Way
" " "	"	"			Sallie Clark Huguenin	816	178		" " "
" " "	"	"			H. R. DeLoache	816	179		" " "
" " "	"	"			Claudia M. Swinn	816	180		" " "
" " "	"	"			Ann S. Jackson	816	181		" " "
" " "	"	"			Lucille A. Hammond	816	182		" " "
" " "	"	"			Mattie M. Grey Jr. et al	816	183		" " "
" " "	"	"			Thomas J. Beneton	816	184		" " "
" " "	"	"			Larry R. Flinkingshelt	816	185		" " "
" " "	"	"			James R. Flinkingshelt	816	186		" " "
" " "	"	"			Clyde Seiz, Jr. et al et al	816	187		" " "
" " "	"	"			Howard R. Leonard Jr. et al	816	188		" " "
" " "	"	"			John H. Thompson et al	816	189		" " "
" " "	"	"			Jasper Marshall Dye	816	190		" " "
" " "	"	"			Ruby Leopard Woods	816	191		" " "
" " "	"	"			Bonini, Inc	816	192		" " "

INDIRECT or GRANTEE Index to Deeds - Greenville County, S. C.

Open at Proper Tab according to First Letter or Letters of
Name and refer to Buff Sub-Index sheet for page reference.

KEYS PRINTING CO.



FILE NUMBER	GRANTEES FAMILY NAMES	GIVEN NAMES ABCDEFGH	GIVEN NAMES IJKLMNO	GIVEN NAMES PQRSTUVWXYZ	GRANTORS	BOOK	PAGE	No. OF ACRES	BRIEF DESCRIPTION, LOCATION, ETC. (NOT WARRANTED)
DATE OF RECORD									
23126 Mar. 27, 1967	Greenville	City			William D. Hayes ^{et al}	816	193		Right of Way
" " "	"	"			Melvin A. Harkins	816	194		" "
" " "	"	"			Bobby Carn, et al	816	195		" "
" " "	"	"			Lillie Mae Henderson	816	196		" "
" " "	"	"			George O. Bailey, et al	816	197		" "
" " "	"	"			John J. Douglas ^{et al}	816	198		" "
" " "	"	"			Thomas O. Curlee, Jr. ^{et al}	816	199		" "
" " "	"	"			Duncan C. Jurrentine ^{Jr.}	816	200		" "
" " "	"	"			Gower Estates Pool, ^{Inc.}	816	201		" "
" " "	"	"			John J. Langston Jr.	816	202		" "
" " "	"	"			Clyde W. Browder ^{et al}	816	203		" "
" " "	"	"			Charles F. Sims, Jr.	816	204		" "
" " "	"	"			Haynes Bros. Inc.	816	205		" "
" " "	"	"			John C. Curry, Jr. ^{et al}	816	206		" "
" " "	"	"			Thomas E. Lide, Jr. ^{et al}	816	207		" "
" " "	"	"			R. L. Richardson ^{et al}	816	208		" "

INDIRECT or GRANTEE Index to Deeds - Greenville County, S. C.

Open at Proper Tab according to First Letter or Letters of
Name and refer to Buff Sub-Index sheet for page reference.

KEYS PRINTING CO.

()

FILE NUMBER	GRANTEES FAMILY NAMES	GIVEN NAMES ABCDEFGH	GIVEN NAMES IJKLMNO	GIVEN NAMES PQRSTUVWXYZ	GRANTORS	BOOK	PAGE	No. OF ACRES	BRIEF DESCRIPTION, LOCATION, ETC. (NOT WARRANTED)
DATE OF RECORD									
23126 Feb. 27-1967	Greenville	City			Nellie L. Castles	816	209		Right of Way
" " "	"	"			Mary Jane Meyers <i>et al</i>	816	210		" " "
" " "	"	"			Raymond N. Campbell <i>et al</i>	816	211		" " "
" " "	"	"			Charles C. Thompson	816	212		" " "
" " "	"	"			Claire F. Rice	816	213		" " "
" " "	"	"			F. Jowers Rice <i>et al</i>	816	214		" " "
" " "	"	"			Hardy D. Ramsey <i>III et al</i>	816	215		" " "
" " "	"	"			K. B. Ballard	816	216		" " "
" " "	"	"			Joe J. Allen <i>et al</i>	816	217		" " "
" " "	"	"			Robert S. Burns <i>et al</i>	816	218		" " "
" " "	"	"			David M. Lambert <i>Jr. et al</i>	816	219		" " "
" " "	"	"			Jonathan E. Whiteside	816	220		" " "
" " "	"	"			Arminda P. Aycock	816	221		" " "
" " "	"	"			Jerome J. Hylie <i>et al</i>	816	222		" " "
" " "	"	"			Norman S. Cooke	816	223		" " "
" " "	"	"			William H. Harrison	816	224		" " "

INDIRECT or GRANTEE Index to Deeds - Greenville County, S. C.

Open at Proper Tab according to First Letter or Letters of Name and refer to Buff Sub-Index sheet for page reference.

KEYS PRINTING CO.

()

FILE NUMBER	GRANTEES FAMILY NAMES	GIVEN NAMES ABCDEFGH	GIVEN NAMES IJKLMNO	GIVEN NAMES PQRSTUWXYZ	GRANTORS	BOOK	PAGE	NO. OF ACRES	BRIEF DESCRIPTION, LOCATION, ETC. (NOT WARRANTED)
DATE OF RECORD									
23126 Mch. 27. 1967	Greenville	City			L. A. Moseley, Inc.	816	225		Right of Way
" " "	"	"			Luther C. Wilson, Jr. Foundation	816	226		" " "
" " "	"	"			Huguenin & Douglas	816	227		" " "
" " "	"	"			L. A. Moseley, et al	816	228		" " "
" " "	"	"			J. L. Townsend, Jr.	816	229		" " "
" " "	"	"			John J. Douglas et al	816	230		" " "
" " "	"	"			Stephen C. Gooding	816	231		" " "
" " "	"	"			Andrew James Pollard et al	816	232		" " "
" " "	"	"			Gordon H. Ellington Club	816	251		" " "
23124 " 27. 1967	"	"			Greenville Country et al	816	235		" " "
" " "	"	"			Comyers & Gower, Inc. et al	816	237		" " "
" " "	"	"			Comyers & Gower, Inc. et al	816	239		" " "
" " "	"	"			Comyers & Gower, Inc. et al	816	241		" " "
" " "	"	"			Comyers & Gower, Inc. et al	816	243		" " "
" " "	"	"			Comyers & Gower, Inc. et al	816	245		" " "
" " "	"	"			Comyers & Gower, Inc. et al	816	247		" " "

INDIRECT or GRANTEE Index to Deeds - Greenville County, S. C.

Open at Proper Tab according to First Letter or Letters of
Name and refer to Buff Sub-Index sheet for page reference.

KEYS PRINTING CO.

FILE NUMBER	GRANTEES FAMILY NAMES	GIVEN NAMES ABCDEFGH	GIVEN NAMES IJKLMNO	GIVEN NAMES PQRSTUVWXYZ	GRANTORS	BOOK	PAGE	NO. OF ACRES	BRIEF DESCRIPTION, LOCATION, ETC. (NOT WARRANTED)
23124 Mar. 27-1967	Greenville	City			<i>et al</i> Conyers & Gower Inc.	816	247		Right of Way
" 23103" " 27-1967	"	"			<i>et al</i> Conyers & Gower, Inc.	816	233		Release " Agreement.
" 23251 " 28-1967	"	"			George T. Shaleuly	816	305		" " " +
" 23251 " 28-1967	"	"			Lewis M. Campbell	816	307		" " "
"	"	"			<i>et al</i> Conyers & Gower, Inc.	816	357		Right of Way.
"	"	"			" " "	816	359		" " "
"	"	"			" " "	816	361		" " "
"	"	"			" " "	816	363		" " "
"	"	"			" " "	816	365		" " "
"	"	"			" " "	816	367		" " "
" 23197 " 28-1967	"	"			" " "	816	369		" " "
23351 " 29-1967	"	"			Dill B. Blackwell	816	399		Release Agreement. Right-of-way and
23762 Apr. 3-1967	"	"			Leopold K. Burt, Jr.	816	435		" " "
23763 " 3-1967	"	"			Fate J. Emery	816	581		" " "
23803 " 4-1967	"	"			Horner Styles Haythorn, <i>et al</i>	816	587		" " "
	"	"			Charles Francis	817	55		" " "

INDIRECT or GRANTEE Index to Deeds - Greenville County, S. C.

Open at Proper Tab according to First Letter or Letters of Name and refer to Buff Sub-Index sheet for page reference.

KEYS PRINTING CO.

()

FILE NUMBER	GRANTEES FAMILY NAMES	GIVEN NAMES ABCDEFGH	GIVEN NAMES IJKLMNO	GIVEN NAMES PQRSTUVWXYZ	GRANTORS	BOOK	PAGE	No. OF ACRES	BRIEF DESCRIPTION, LOCATION, ETC. (NOT WARRANTED)
DATE OF RECORD									
24118 Apr 6-1967	Greenville	City			M. E. Howell, et al	817	129		Agreement. Right-of-way & Release
24516 " 11, 1967	"	County			C. J. Wilbanks, et al	817	323		Ground for Supervisor Lease on Dumping & Agreement.
24639 " 12-1967	"	City			James W. Jones, et al	817	409		Right-of-way & Release
24598 " 12-1967	"	Education Committee			Secy of State	817	389		Charter
24725 " 13, 1967	"	City			Cary D. Tucker, et al	817	424		Right of Way
24724 " 13, 1967	"	"			et al Conyers & Gower, Inc.	817	425		" " "
24725 " 13, 1967	"	"			C. W. Stator	817	427		" " "
" " "	"	"			of Greenville, S.C. Church of the Redeemers	817	428		" " "
" " "	"	"			et al Raymond R. Drew	817	429		" " "
" " "	"	"			O. Perry Earle, Jr.	817	430		" " "
" " "	"	"			Carolina Land Co, Inc.	817	431		" " "
" " "	"	"			Edith R. Phillips	817	455		" " "
" " "	"	"			W. D. Erwin	817	456		" " "
24880 " 14-1967	"	"			K. H. Johnson	817	491		" Release Agreement. Right of Way & -
25063 " 17-1967	"	County			Central Realty Corp.	817	553		II - Mauldin. Streets & Roadways - Sdendale
"	"	"			J. O. Jones, et al	817	554		Delvista Hqts. Strip - Maria Louisa Lane

INDIRECT or GRANTEE Index to Deeds - Greenville County, S. C.

Open at Proper Tab according to First Letter or Letters of
Name and refer to Buff Sub-Index sheet for page reference.

KEYS PRINTING CO.

FILE NUMBER	GRANTEES FAMILY NAMES	GIVEN NAMES ABCDEFGH	GIVEN NAMES IJKLMNO	GIVEN NAMES PQRSTUVWXYZ	GRANTORS	BOOK	PAGE	No. OF ACRES	BRIEF DESCRIPTION, LOCATION, ETC. (NOT WARRANTED)
DATE OF RECORD									
25063 Apr 17-1967	Greenville	County			Mae D. Hill as Ex.	817	555		Strip = Singleton Circle.
"	"	"			Walter J. Holliday, et al	817	556		Strip = Lee Circle + Laurel Lane, Holliday Hill - O'Neal Tp.
"	"	"			" " "	817	556		
"	"	"			John H. Greer	817	557		Strip = Grand Teton Dr., "Teton Forest," Chick Spgs. Tp.
"	"	"			" "	817	557		Dr. - Bates Tp.
"	"	"			George L. Coleman, et al	817	558		50 ft. St. = Coleman Park
"	"	"			E. D. Harrell, et al	817	559		Strip = Fairview Dr. + Riggs St.
"	"	"			W. N. Leslie, Inc.	817	560		Streets = Staunton Court,
"	"	"			" " "	817	561		Road = Morville Circle "Aut. Sec. 2,
"	"	"			" " "	817	561		Chick Spgs. Tp. Southwood Acres.
"	"	"			John E. Johnston - Jr.	817	562		Strip = Southwood Dr.,
"	"	"			William Maxwell	817	563		Portion - Maxwell Ave. " Prop. William Maxwell.
"	"	"			" College, Inc.	817	563		Tigerville.
"	"	"			Northville Junior Enterprises, Inc.	817	564		Strip = Blackwell Dr.,
"	"	"			Mae-Threa-Max	817	565		Streets = Pelham Ets. Fargo Hills.
"	"	"			Talley Realty, Inc. et al	817	569		Strip = Fargo Circle,

INDIRECT or GRANTEE Index to Deeds - Greenville County, S. C.

Open at Proper Tab according to First Letter or Letters of Name and refer to Buff Sub-Index sheet for page reference.

KEYS PRINTING CO. ()

FILE NUMBER	GRANTEES FAMILY NAMES	GIVEN NAMES ABCDEFGH	GIVEN NAMES IJKLMNO	GIVEN NAMES PQRSTUVWXYZ	GRANTORS	BOOK	PAGE	No. OF ACRES	BRIEF DESCRIPTION, LOCATION, ETC. (NOT WARRANTED)
DATE OF RECORD									
25063 Apr 17-1967	Greenville	County			Harper Brothers, ^{etal} Inc,	817	568		Stripe = Huntington Rd. Huntington Church, Stratton Place, Wellesley Way + Raven Rd. "Huntington" lease Agreement. Right-of-Way + Re-
"	"	"			" " "	817	568		
"	"	"			" " "	817	568		
25060 " 17-1967	"	City			Charles G. Laughter	817	593		Right-of-Way + Re-
25062 " 17-1967	"	County			Clinton Brown, ^{etal}	817	490		
"	"	"			C. D. Waters, ^{etal}	817	538		Right of Way.
"	"	"			B. T. Young, ^{etal}	817	539		" " "
"	"	"			H. B. Duncan, ^{etal}	817	541		" " "
"	"	"			Elizabeth M. Anthony	817	543		" " "
"	"	"			Truman Fowler, ^{etal}	817	542		" " "
"	"	"			M. Hugh Lynn, ^{etal}	817	544		" " "
"	"	"			Marshall Montgomery, ^{etal}	817	545		" " "
25718 Apr 24, 1967	"	City			Arthur V. Tribble, ^{etal}	818	217		Rd + Horse Shoe Circle Water lines Fork Shoals
25725 " 25-1967	"	City			Joseph R. Bryson, ^{etal}	818	146		Right of Way.
"	"	"			Donald E. Beltz	818	263		" " "
"	"	"			Dora R. Conway	818	264		" " "

I
()

INDIRECT or GRANTEE Index to Deeds - Greenville County, S. C.

Open at Proper Tab according to First Letter or Letters of Name and refer to Buff Sub-Index sheet for page reference.

KEYS PRINTING CO.

FILE NUMBER DATE OF RECORD	GRANTEES FAMILY NAMES	GIVEN NAMES ABCDEFGH	GIVEN NAMES IJKLMNO	GIVEN NAMES PQRSTUVWXYZ	GRANTORS	BOOK	PAGE	No. OF ACRES	BRIEF DESCRIPTION, LOCATION, ETC. (NOT WARRANTED)
25725 Apr 25-1967	Greenville	City			Bernice Miller ^{etal} Muratt,	818	265		Right of Way
"	"	"			" " "	818	266		" " "
"	"	"			Lloyd W. Gilstrap, ^{etal}	818	267		" " "
"	"	"			Ralph A. Lake, ^{etal}	818	268		" " "
"	"	"			Jacquelyn Lee ^{Lawrence}	818	269		" " "
"	"	"			Andrew J. Coleman ^{III, etal}	818	270		" " "
25724 " 25-1967	"	"			Adrian Rashley, ^{etal}	818	271		" " "
26223 " 28-1967	"	County			Walter W. Goldsmith, ^{etal}	818	487		Airport Road. Int. 50 ft. roadway, -
26349 May 1-1967	"	City			Congers + Bower, Inc. ^{etal}	818	493		Right of Way.
26350 " 1-1967	"	"			W. Paul Kellett	818	495		" " "
"	"	"			R. E. Ingold	818	496		" " "
"	"	"			Lucille A. Drummond	818	497		" " "
"	"	"			L. A. Moseley, ^{etal}	818	498		" " "
"	"	"			Arthur W. Brissie, Jr.	818	499		" " "
"	"	"			Deaver L. Allen, ^{etal}	818	500		" " "
"	"	"			Malcolm G. Thurston, ^{Jr.}	818	501		" " "

INDIRECT or GRANTEE Index to Deeds - Greenville County, S. C.

Open at Proper Tab according to First Letter or Letters of Name and refer to Buff Sub-Index sheet for page reference.

KEYS PRINTING CO. ()

FILE NUMBER	DATE OF RECORD	GRANTEES FAMILY NAMES	GIVEN NAMES ABCDEFGH	GIVEN NAMES IJKLMNO	GIVEN NAMES PQRSTUVWXYZ	GRANTORS	BOOK	PAGE	No. OF ACRES	BRIEF DESCRIPTION, LOCATION, ETC. (NOT WARRANTED)
26487	May 2-1967	Greenville	City			Allen Dean Batson Properties, Inc.	818	553		Release Agreement. Right of Way and
26973	" 8-1967	"	"			et al, Kinney Shoe Corp., Second Winlock	819	247		Lease Lot cor. S.C. Hwy. 291 + Sweetbriar Rd.; also out-
"	"	"	"	"	"	" " " " " " " " " " " "	819	247		of State Prop. Release Agreement.
27172	" 9-1967	"	City			Harold C. Pressley, et al	819	295		Right of Way +
27134	" 9-1967	"	City			Minnie M. Batson, et al	819	329		" " " "
27381	" 11-1967	"	County			G. Harold Smith, et al	819	402		" " " "
27397	" 11-1967	"	"			R. B. Landers, et al	819	403		Road = Twelve Oak Terrace
"	"	"	"			Bobby G. Sexton, et al	819	404		Riverwood 50ft St. = Singing Pine Dr.,
"	"	"	"			Carolina Rentals, Inc	819	405		Rushmore Dr.
"	"	"	"			Williams Land Co., Inc.	819	406		Hills, Sec. 5 Fairford Circle, Colonial
"	"	"	"			William Maxwell	419	407		Ave. + Drivers Ave. Strips = Deacon St. Maxwell
"	"	"	"			Oak, Inc.	419	408		Streets = Holly Rd. Kallinwood
"	"	"	"			" "	419	408		Dr., Oakleaf Dr., Old Mill Rd. + Rosewood Dr., Edwards
"	"	"	"			" "	419	408		Forest Heights
"	"	"	"			Central Realty Corp.	819	409		St. Doyle Dr., Terra Pines East, Sec. 4
"	"	"	"			Alvin D. Green	819	411		Streets = Compton Dr., Burke Strip, Woodruff Rd. Butlers Jp.

INDIRECT or GRANTEE Index to Deeds - Greenville County, S. C.

Open at Proper Tab according to First Letter or Letters of Name and refer to Buff Sub-Index sheet for page reference.

KEYS PRINTING CO.

FILE NUMBER	GRANTEES FAMILY NAMES	GIVEN NAMES ABCDEFGH	GIVEN NAMES IJKLMNO	GIVEN NAMES PQRSTUWXYZ	GRANTORS	BOOK	PAGE	No. OF ACRES	BRIEF DESCRIPTION, LOCATION, ETC. (NOT WARRANTED)
27397	Greenville	County			James Roy Kimbell ^{etal}	819	410		Roadway Kimbell Court
May 11, 1967 27423	"	"			L. G. Causey, et al	819	412		Strips Markley Acres
" 11, 1967 27397	"	"			Willie R. Durham, et al	819	412		Strip - Durham Dr
" 11, 1967 27634	"	City			George W. Gault, et al	819	559		Right-of-Way.
" 15-1967	"	City			Conyers & Gower, Inc. ^{etal}	819	637		" " "
27963	"	"			Norval L. Moore	819	576		R/T + Release Agreement
May 17, 1967 28498	"	City			Williams Land Co., Inc.	820	221		Fairford Circle. Water lines, etc.
" 23-1967 28503	"	County	School	Dist.	D. C. Baldwin	820	259	9.98	near Mauldin. Acres, Log Shoals Rd.; Dr. + Compton Dr.
" 24-1967 28847	"	City			Central Realty Corp.	820	305		Water lines, etc. Doyle L
" 26-1967	"	City			The School Dist. of Greenville ^{County}	820	383		Right of Way.
"	"	City			Conyers & Gower, Inc. ^{etal}	820	385		" " "
29144	"	County			Carolina Rentals, Inc.	820	534		Strip, cor. Rushmore Dr. &
" 30-1967	"	"			" " "	820	534		Wade Hampton Blvd. &
"	"	"			" " "	820	534		Strip cor. Rushmore Dr. &
"	"	"			" " "	820	534		Edwards Rd. "St. for
29255	"	County			Billie Earle, et al	820	591		Wildaire Est IV. Right-of-way.
" 31-1967 29630	"	City			William J. Sullivan	821	133		Agreement - Junber St.

INDIRECT or GRANTEE Index to Deeds - Greenville County, S. C.

Open at Proper Tab according to First Letter or Letters of
Name and refer to Buff Sub-Index sheet for page reference.

KEYS PRINTING CO.

21
()

FILE NUMBER	GRANTEES FAMILY NAMES	GIVEN NAMES ABCDEFGH	GIVEN NAMES IJKLMNOP	GIVEN NAMES QRSTUVWXYZ	GRANTORS	BOOK	PAGE	No. of ACRES	BRIEF DESCRIPTION, LOCATION, ETC. (NOT WARRANTED)
DATE OF RECORD									
29823 June 6-1967	Greenville	City			Robbie Lee Chapman	821	191		Right-of-Way.
"	"	"			Edward H. Hembree	821	192		" " "
29824 " 6-1967	"	"			Etee H. Vaughn	821	193		Indemnification Agreement.
29959 " 7-1967	"	"			T. C. Fulbright, et al	821	228		Right-of-Way.
30053 " 8-1967	"	"		etal	Interstate Stations, Inc.	821	276		Agreement.
30013 " 8-1967	"	"			Jean B. Sanderson	821	272		Right of Way.
30412 " 9-1967	"	"			Commission Planning + zoning	821	400		Commission = 2.00 Acres Zoning = 1.00 Acres
30646 " 14, 1967	"	"		Com.	Thomas F. Goldsmith etal	821	400		Agreement Right of way + Release
30644 " 14, 1967	"	"		Municipal Airport	Walter W. Goldsmith	821	549		roadway Int. in 1/2 abandoned
31021 " 19-1967	"	City			Franklin E. Carter	822	61		Right of Way.
"	"	"			Harriet E. Williams	822	62		" " "
129 " 26-1967	"	"			Jack E. Collins	822	351		" " "
"	"	"			R. C. Collins	822	352		" " "
403 June 28-1967	"	"			etal Walter W. Goldsmith,	822	456		Strip, Townes St.
650 " 30-1967	"	"			Crane-Whitlay Partnership	822	265		Easement
1304 July 10-1967	"	"			Jr. William R. Timmons	823	156		Agreement.

INDIRECT or GRANTEE Index to Deeds - Greenville County, S. C.

Open at Proper Tab according to First Letter or Letters of
Name and refer to Buff Sub-Index sheet for page reference.

KEYS PRINTING CO.

FILE NUMBER DATE OF RECORD	GRANTEES FAMILY NAMES	GIVEN NAMES ABCDEFGH	GIVEN NAMES IJKLMNO	GIVEN NAMES PQRSTUVWXYZ	GRANTORS	BOOK	PAGE	No. OF ACRES	BRIEF DESCRIPTION, LOCATION, ETC. (NOT WARRANTED)
1893 July 14-1967	Greenville	City			James E. Craig	823	429		Right-of-Way.
"	"	"			James E. Craig, et al et al	823	430		" " "
"	"	"			Coyers & Gower, Inc	823	431		" " "
"	"	"			Hilbert B. Morgan, et al Rd. - Inc.	823	436		" " "
2499 " 21-1967	"	"			Church of God - Ackley	824	103		Right-of-Way Agreement.
2623 " 24-1967	"	"			McCall Mfg. Co.	824	227		" " "
"	"	"			J. Holt Gardner, et al	824	228		" " "
2893 " 25, 1967	"	County	School	Dist.	Threatt Maxwell Enterprises, Inc.	824	239		Lots 32, 28, 29 + 30 + Part Lot 31, Wood Circle + Martha Lane + E. Lee Rd.
"	"	"	"	"	" " "	824	239		
2899 " 25, 1967	"	"	"	"	Leonard B. Wood	824	241		
"	"	"	"	"	" " "	824	241		Lots 19, 20, 21 + 31, Wood Circle, also Lots 26 + 27 Wood Circle
2900 " 25, 1967	"	"	"	"	Martha E. Wood	824	278		Lots 24, 23 + 22, Wood Circle, also Strip
"	"	"	"	"	" " " Inc.	824	278		etc.
3133 " 27-1967	"	City			McCall-Threatt Enterprises	824	354		Water lines, drains, &
3820 Aug. 3-1967	"	City			George S. Inman, et al	825	333		Right-of-Way.
4168 " 7-1967	"	City			Carolyn C. Mitchell	825	410		" " "

INDIRECT or GRANTEE Index to Deeds - Greenville County, S. C.

Open at Proper Tab according to First Letter or Letters of Name and refer to Buff Sub-Index sheet for page reference.

KEYS PRINTING CO.

()

FILE NUMBER	GRANTEES FAMILY NAMES	GIVEN NAMES ABCDEFGH	GIVEN NAMES IJKLMNO	GIVEN NAMES PQRSTUWXYZ	GRANTORS	BOOK	PAGE	No. OF ACRES	BRIEF DESCRIPTION, LOCATION, ETC. (NOT WARRANTED)
DATE OF RECORD									
4603 Aug 10-1967	Greenville	County	School Dist no. 1	520.	W. H. Alford	825	635		Strip-Howard Rd.
5173 " 16-1967	"		Motor Lodges, Inc.		F. C., Inc.	826	303		Assignment of Lease.
5481 " 18-1967	"	City		Com.	Northway Apartments	826	367		R/W + Easement.
5605 " 21-1967	"		Municipal Airport		Modern Warehouses, Inc.	826	427		Irrigation Easement - Pleasantburg 2nd Park, near Laurens Rd.
"	"	"	"	"	" " "	826	427		" " " "
"	"	"	"	"	Walter W. Goldsmith, et al	826	431		" " " "
"	"	"	"	"	Walter W. Goldsmith, et al, Inc.	826	435		" " " "
"	"	"	"	"	W. Gordon McCabe, Jr., et al	826	439		" " " "
"	"	"	"	"	Fairway Ford, Inc.	826	443		" " " "
"	"	"	"	"	Walter S. Griffin, et al	826	447		" " " "
"	"	"	"	"	Alwin Realty Co.	826	450		" " " "
"	"	"	"	"	Sullivan Company	826	453		" " " "
5717 Aug 22-1967	"	City			Congers + Gower, Inc.	827	278		Right of Way.
5962 " 24-1967	"	City		Board	Albert B. Switz, et al	827	10		" " "
6312 " 29-1967	"		Memorial Auditorium		City of Greenville, S. C.	827	171		Agreement.
"	"	City		Board	Greenville Memorial Auditorium	827	171		"

INDIRECT or GRANTEE Index to Deeds - Greenville County, S. C.

Open at Proper Tab according to First Letter or Letters of
Name and refer to Buff Sub-Index sheet for page reference.

KEYS PRINTING CO.

FILE NUMBER	GRANTEES FAMILY NAMES	GIVEN NAMES ABCDEFGH	GIVEN NAMES IJKLMNO	GIVEN NAMES PQRSTUVWXYZ	GRANTORS	BOOK	PAGE	No. OF ACRES	BRIEF DESCRIPTION, LOCATION, ETC. (NOT WARRANTED)
DATE OF RECORD									
7022 Sep. 5-1967 8076	Greenville	City			Phillips Fibers Corp.	827	553		L-95 Property Agreement Hwy. <
" 15-1967 7843	"	County, Board of Commissioners			Cone Mills, a corp.	828	409		Order.
" 13-1967	"	City			William R. Timmons, Jr.	828	290		Water lines, etc. action St., Bancroft St. + Driftwood Dr.
"	"	"			" " " "	828	290		Int. Strip.
8463 " 20-1967 7997	"	County School Dist.			J. P. Medlock	828	600		Lot, Woods Circle; also <
" 15-1967 8048	"	Education Committee			Secretary of State et al	828	441		Amendment of Charter
" 15-1967	"	County			Richard F. Hateson, Jr.	828	413		Strip "Hateson Orchard" Chick Sp.
" " "	"	"			Williams Land Co. Inc. Jr.	828	414		"Kerry Court" portion Sec. 3 Brook Sp.
" " "	"	"			William R. Timmons	828	415		Streets + Roadways, or near slates
" " "	"	"			J. P. Stevens & Co. Inc. et al	828	416		Streets or Roadways in O'Neal Sp.
" " "	"	"			H. Dennis Smith Baptist Church, Deacon	828	417		Prop. for Street purposes Court Rd.
" " "	"	"			Mount Pilgrim Inc.	828	418		Strip Spring Park Butler Sp.
" " "	"	"			McCall-Threatt Enterprises	828	419		Strip, Calhoun Est. Mauldin, also Edgewood Dr.
" " "	"	"			Carolina Land Co. Inc.	828	421		Rd. or Str. Knowlwood Heights, Kays Acres
" " "	"	"			Mrs. Bonnie G. Smith W.	828	422		Sand Hill Road Blue Ridge Heights, O'Neal Sp.
" " "	"	"			H. P. Baumgardner	828	423		Strip - Carol Dr. + Hazel St.

INDIRECT or GRANTEE Index to Deeds - Greenville County, S. C.

Open at Proper Tab according to First Letter or Letters of Name and refer to Buff Sub-Index sheet for page reference.

KEYS PRINTING CO.

FILE NUMBER	GRANTEES FAMILY NAMES	GIVEN NAMES ABCDEFGH	GIVEN NAMES IJKLMNO	GIVEN NAMES PQRSTUWXYZ	GRANTORS	BOOK	PAGE	No. OF ACRES	BRIEF DESCRIPTION, LOCATION, ETC. (NOT WARRANTED)
DATE OF RECORD									
8048 Sep. 15, 1967	Greenville	County			John C. Jarrard	828	424		Rd. R/R old Spout Springs
" "	"	"			P. D. Jarrard	828	425		Land Spring Park Court Rd.
" "	"	"			Henry C. Johnson	828	426		1/2 R/R Spout Springs Rd.
" "	"	"			William J. Greer, et al	828	427		Strip Evergreen Circle
" "	"	"			John H. Fortner	828	428		Strip Oak Drive Fairway Drive
" "	"	"			J. H. Mahon	828	429		Lot East Fairway + West
" 8047	"	"			J. Frank Williams ^{et al}	828	430		Strip Eldorado Drive
" 15, 1967	"	"			Henry H. Hammond, Jr ^{et al}	828	431		Petition - Right of Way
" "	"	"			Lee M ^e Cullough, et al	828	433		" " " "
" "	"	"			W. A. Hopkins, et al	828	434		" " " "
" "	"	"			Charles H. Jones, et al	828	435		" " " "
" 8283	"	"			W. C. Steading, et al	828	438		" " " " Agreement.
" 18-1967	"	City			Carroll E. Gillespie, ^{et al}	828	559		Right-of-Way + Release
8674 Sep 21, 1967	"	"			William D. Hayes	829	121		" " " "
8757	"	"			Eugene P. Willimon, et al	829	87		Strip Gantt Jr.
" 21, 1967	"	"			" " "	829	87		" " " "
" "	"	County			" " "	829	87		" " " "

INDIRECT or GRANTEE Index to Deeds - Greenville County, S. C.

Open at Proper Tab according to First Letter or Letters of Name and refer to Buff Sub-Index sheet for page reference.

KEYS PRINTING CO.

FILE NUMBER DATE OF RECORD	GRANTEES FAMILY NAMES	GIVEN NAMES ABCDEFGH	GIVEN NAMES IJKLMNO	GIVEN NAMES PQRSTUVWXYZ	GRANTORS	BOOK	PAGE	NO. OF ACRES	BRIEF DESCRIPTION, LOCATION, ETC. (NOT WARRANTED)
8878 Sep. 22-1967	Greenville				Lay Society of the Secy. of State	829	157		Charter.
" 8879 " 22-1967	"	South Car. Diabetes Asso.			" " "	829	157		
9012 " 25-1967	"	City			Bob Jones University	829	206		Right-of-way.
" 9008 " 25-1967	"	City			Dorothy M. Thompson ^{etal}	829	223		Water lines from Haywood Rd. thru Transit Dr. - Airport Village Farms.
" 9007 " 25-1967	"	"			" " "	829	223		Certain Water Lines.
" 9007 " 25-1967	"	"			Oak, Inc.	829	225		
" 9769 Oct 2, 1967	"	"			James W. Mahon	829	227		Water lines, etc. West Fairview Dr. & Golf Course Rd.
" 9982 " 4, 1967	"	"			" " "	829	227		Easement
10722 " 11-1967	"	Alumnae association			O. Tommy Gibbs	829	567		
" 11083 " 16-1967	"	Chapters of Winthrop College			Secretary of State	830	109		Charter.
" " 11-1967	"	Machine Works, Inc.			C. H. Stevens, Jr.	830	479		Lot 14, Cor. Rolling Green Circle & a County Rd. Butler Tp.
" " 11-1967	"	"	"	"	" " "	830	479		
" " 11-1967	"	Area Personnel Asso.			Secy. of State	830	613		Amend. of Charter - Changing name from Industrial Personnel Asso. of Greater Greenville.
" " 11-1967	"	"	"	"	" " "	830	613		
" " 11-1967	"	"	"	"	" " "	830	613		
11233 " 17-1967	"	Appliance Co., Orthopedic Inc.			William Dewey, - etal Fridde, Jr.	831	51	4.88	acre tract, Hudson Rd. Also rights to well on Duke Power Co. R/W.

INDIRECT or GRANTEE Index to Deeds - Greenville County, S. C.

Open at Proper Tab according to First Letter or Letters of Name and refer to Buff Sub-Index sheet for page reference.

KEYS PRINTING CO.

FILE NUMBER	GRANTEES FAMILY NAMES	GIVEN NAMES ABCDEFGH	GIVEN NAMES IJKLMNO	GIVEN NAMES PQRSTUWXYZ	GRANTORS	BOOK	PAGE	No. OF ACRES	BRIEF DESCRIPTION, LOCATION, ETC. (NOT WARRANTED)
11520 Oct. 19-1967	Greenville	City			et al Russell C. Ashmore	831	175		+ Release Agreement. Deed to Right-of-Way and Release Agreement.
12077 " 25-1967	"	City			Inc. J. H. Cochrane	831	347		Deed to Right of Way
12362 " 27-1967	"	"			Shrine Club, W. Fred Horton	831	477		Lots 6, 7, 8, 9, 10, 32, 33, 34 + 35, - B. F. Flann Est.
12480 Oct 30 1967	"	"			" " " " " "	831	477		U. S. Hwy. 29 Circle
13250 Nov. 6-1967	"	"			M. N. Leslie, Inc.	831	529		Water lines etc. - Melvin
" 13617	"	"			Sue C. Ashmore	832	216		Deed to R/W, water lines + Release Agreement.
" 9-1967	"	"			" " " "	832	216		
13954 " 13-1967	"	City			Co. Inc + Northern Railway, R. F. McKinney	832	366	2	Acres, Buncombe Rd. Wood Circle.
14925 " 24-1967	"	"			Inc. and Leonard R. Wood et al	832	459		all water lines, etc.
15626 " 24-1967	"	"			Industrial Park, Bank, as 'gr. The Peoples Natl. r	833	279		Agreement. Hills Subd.
15903 Dec. 1-1967	"	City			Williams Land Co, Inc.	833	575		Water lines, etc. Colonial
" 5-1967	"	City			Hugh B. Croxton, et al	834	57		All water lines, etc. Huntington Subd.
15863 " 5-1967	"	"			" Prises, Inc. "	834	57		Butler Tp.
16006 Dec 6, 1967	"	County			District School Threath-Maxwell Enter.	834	72		R/W Deed, Old Fork Shoals Rd.
16388 " 11-1967	"	Education Center.			Technical W. L. Henderson et al	834	166		Tract Fork Shoals Rd. Fair Rd. - Glenn Farms.
					JAMES CNTY, et al	834	336		Part Lot 14 - Extng East

INDIRECT or GRANTEE Index to Deeds - Greenville County, S. C.

Open at Proper Tab according to First Letter or Letters of Name and refer to Buff Sub-Index sheet for page reference.

KEYS PRINTING CO.

()

FILE NUMBER DATE OF RECORD	GRANTEES FAMILY NAMES	GIVEN NAMES ABCDEFGH	GIVEN NAMES IJKLMNO	GIVEN NAMES PQRSTUVWXYZ	GRANTORS	BOOK	PAGE	No. OF ACRES	BRIEF DESCRIPTION, LOCATION, ETC. (NOT WARRANTED)
16894 Dec. 15-1967	Greenville	County			Phillips Fibers Corp.	835	1		Deed To Real Estate and Bill of Sale of Personal Property. Rates TP.
"	"	"			" " "	835	1		
17149 " 19-1967	"	"	School District		Edward A. Paddyford	835	88	30.08	acres, Sanford Rd. ^L near Woodhuff Rd.
17755 " 27-1967	"	County			Oxford Industries, Inc.	835	137		Tract - Green Dixon Rd. ^S
18000 " 29-1967	"		Little Theatre		Walter S. Griffin	835	438		Lot, South Markley St.
18001 " 29-1967	"	City, S. C.			Walter J. Kassuba	835	421		Easement.
18579 Jan. 8-1968	"	City, S. C.			Plantation Realty Co.	836	37		Agreement. near St. Ann.
19168 " 16-1968	"	County			W. Shell Thackston	836	256		Strips, Shellstone Park, ^L
19502 " 19-1968	"	City, S. C.			Botany Arms Apts.	836	407		Utility Easement. Mill St.
20276 " 30-1968	"	City, S. C.	Fair Assn.		W. N. Leslie, Inc.	837	71		Water lines, etc. ^r
20474 Feb. 1-1968	"	County	American Legion		Salem Methodist Church - ^r Inc.	837	165	.60	acre.
20952 " 8-1968	"		Travelodge		The Travelodge Corp.	837	393		Statement of Partnership
20953 " 8-1968	"		Travelodge		The Travelodge Corp.	837	389		Assignment of Lease.
21883 " 19-1969	"	Extendicare, Inc.			Capeland G. Stubblefield	838	138		Part Lots 3 + 4, Amel St.
" 20, 1969	"	County	District School		John L. Pitts	838	181		Deed to land, 12.22 ac. trans. by Perry E. ...
" "	"	"	"		" " "	838	181		with ...

INDIRECT or GRANTEE Index to Deeds - Greenville County, S. C.

Open at Proper Tab according to First Letter or Letters of Name and refer to Buff Sub-Index sheet for page reference.

KEYS PRINTING CO.

FILE NUMBER DATE OF RECORD	GRANTEES FAMILY NAMES	GIVEN NAMES ABCDEFGH	GIVEN NAMES IJKLMNO	GIVEN NAMES PQRSTUVWXYZ	GRANTORS	BOOK	PAGE	NO. OF ACRES	BRIEF DESCRIPTION, LOCATION, ETC. (NOT WARRANTED)
22265 Feb. 23, 1968	Greenville	County			James M. Reunion ^{etal}	838	303		Right-of-way
22327 " 23, 1968	"	City			McCall Threath Enterprises, Inc.	838	317		Water lines, etc.
22425 Feb. 26, 1968	"	County			H. P. McManus, etal	838	286		Right-of-way.
"	"	"			Mary E. Edwards, etal	838	287		" " "
22456 " 26-1968	"	"			Bertha P. Morris, etal	838	288		" " " St. - also easement.
"	"	"			W. N. Leslie, Inc.	838	369		Steuanton Court + Riggs + Panama Court.
"	"	"			Dempsey Const. Co., Inc.	838	370		Strips = Boling Rd. +
"	"	"			Williams Land Co., Inc.	838	371		St. = Boling Court.
"	"	"			W. H. Alford	838	372		Rds. = Lyons Dr., Terrace Lane + Lyons Court.
"	"	"			" "	838	372		Terrace Acres.
"	"	"			Caroline S. Coleman, etal	838	373		Fairview TP. Strip, Mc Carter Rd. <
"	"	"			Arnel Alewine, etal	838	374		Rds. = Enoree Circle + Burgess Dr., Enoree Hills.
"	"	"			" " "	838	374		
"	"	"			James R. Mann	838	375		Strips = Helwood Dr., + Vera Circle. Sub'd; Morrow Est. O'Neal TP.
"	"	"			" " "	838	375		Bates TP.
"	"	"			Cornelia C. Hawkins	838	376		Proposed 50 foot Rd. <

INDIRECT or GRANTEE Index to Deeds - Greenville County, S. C.

Open at Proper Tab according to First Letter or Letters of Name and refer to Buff Sub-Index sheet for page reference.

KEYS PRINTING CO.

()

FILE NUMBER DATE OF RECORD	GRANTEES FAMILY NAMES	GIVEN NAMES ABCDEFGH	GIVEN NAMES IJKLMNO	GIVEN NAMES PQRSTUVWXYZ	GRANTORS	BOOK	PAGE	NO. OF ACRES	BRIEF DESCRIPTION, LOCATION, ETC. (NOT WARRANTED)
22456 Feb. 26-1968	Greenville	County			John P. Mann, et al	838	377		Rds. = Wansley Rd. & Cantrell Dr., O'Neal Tp.
"	"	"			" " " "	838	377		
"	"	"			W. H. Alford	838	378		Rds. = Pine St. & Poplar Dr. Bryson Acres.
"	"	"			" "	838	378		
"	"	"			Troy D. Brown, et al	838	379		Strip, O'Neal Tp.
"	"	"			Lutha Coggins	838	380		Saluda Twp Street, right-of-way in "Barwood"
"	"	"			Carolina Rentals, Inc.	838	381		St. = Barwood Circle, L
"	"	"			Elmer S. Wilson	838	382		St. = Wilson Dr.
"	"	"			" " "	838	382		Bonaire Acres, Chick Spgs. Tp.
"	"	"			Real Estate Investments, Inc.	838	383		Strip = Oakleaf Rd., Cedar Terrace.
"	"	"			W + D Developers, Inc.	838	384		Rds. & Sts. on Aubd. L Vaughn Rd.
"	"	"			Iodine State Beagle Club, et al	838	385		Strip - N/W side Lee & Lake Forest Hqts.
"	"	"			Jennifer S. Gorman	838	397		Strip = Drexel Ave. & Release Agreement.
22613 " 27-1968	"	City			Sun Oil Company Rwy. Co.	838	493		Right-of-way and r
23228 Mar 1968	"	Freezer Storage, Inc.			Piedmont and Northern	839	75		Lot, Commerce Rd.
24147 " 15-1968	"	Cancelled 5-5-83 Dannie S. Underley # 29260			Restaurants, James B. Little	839	583		Assignment.

INDIRECT or GRANTEE Index to Deeds - Greenville County, S. C.

Open at Proper Tab according to First Letter or Letters of Name and refer to Buff Sub-Index sheet for page reference.

()

FILE NUMBER	GRANTEES FAMILY NAMES	GIVEN NAMES ABCDEFGH	GIVEN NAMES IJKLMNO	GIVEN NAMES PQRSTUWXYZ	GRANTORS	BOOK	PAGE	NO. OF ACRES	KEYS PRINTING CO. BRIEF DESCRIPTION, LOCATION, ETC. (NOT WARRANTED)
DATE OF RECORD									
24146 Mar. 15-1968	Greenville				Inc. Restaurants, James B. Little	839	596		Assignment.
24168 " 15-1968	"	Country Club			Hazel Lee Jenkinson, Ex. + Tr. et al	839	522	3.267	Acres, future extn. Rockwood Dr.
"	"	"	"	"	Ind. + as Co. Tr. + as	839	522		
24263 " 18, 1968	"	County			H. B. Anthony, et al	839	643		Right of way
24264 " 18, 1968	"	"			S. T. Jenkins, et al	839	645		" " "
24436 " 19-1968	"	City			Frank J. Fowler	840	35		Deed to Right of way and Release Agreement.
"	"	"			" " "	840	35		
24449 " 19-1968	"	County	Technical	Center. Education	James Centy, et al	840	63		14, Glenn Farms Correctives Deed. Lot 5
24605 " 21-1968	"	City			Riley Pendergrass	840	153		Right-of-way and Release Agreement.
"	"	"			" " "	840	153		
25044 " 26, 1968	"	Country Club			Fannie H. Cromwell	840	319	1.619	Extn., Rockwood Dr. Acres, near future
25157 " 27-1968	"	County	School	Dist.	W. Z. Hornell, et al	840	383		Lot 66 + a strip - Waddell St., Chick Spgs. Tp.
"	"	"	"	"	" " "	840	383		Acres.
25379 " 29-1968	"	Country Club			Marietta M. Bolt, et al	840	602		Lots, Penrose + Prince Rd. - Austin Tp.
25383 " 29-1968	"	County			Junius H. Garrison, Jr	841	4	7.70	Acres, Old Laurens Austin Tp.
25360 " 29-1968	"	County			Inc. McDonough Atlanta,	841	2	21.63	Acres, near Mauldin,

INDIRECT or GRANTEE Index to Deeds - Greenville County, S. C.

Open at Proper Tab according to First Letter or Letters of Name and refer to Buff Sub-Index sheet for page reference.

()

FILE NUMBER DATE OF RECORD	GRANTEES FAMILY NAMES	GIVEN NAMES ABCDEFGH	GIVEN NAMES IJKLMNO	GIVEN NAMES PQRSTUVWXYZ	GRANTORS	BOOK	PAGE	No. OF ACRES	BRIEF DESCRIPTION, LOCATION, ETC. (NOT WARRANTED)
25322 Mar 29-1968	Greenville	County			Storage, Inc. Greenville Freezer	840	411		Rd. Tract, Commerce
25922 Apr 4-1968	"	Country Club			Chanticleer Reel Est. Co.	841	195	96.28	acres, Waters Brusby Creek.
25923 " 4-1968	"	Country Club			as "Tr. & Executrix Grace F. Earle, Ind.	841	198		& Chanticleer Antbk. Tract-near Fair Rd.
26273 " 9-1968	"	City			R. L. Brownlee, Ex.	841	499		Right-of-Way.
26343 " 1968	"	City			Lillian O. Anderson	841	500		" " "
26557 " 11-1968	"	County Farm Bureau			J. Avery Smith	841	527	1	acre, Piggy Rd. now Lakewood Dr., Austin Tp.
27622 " 24, 1968	"	County			Steel & Samuel E. Donald, et al	841	648		Lot, U. S. Hwy. 29, also easement.
"	"	"			" " "	841	648		Chick App. Tp.
"	"	"			C. L. Griffin, et al	842	531		Right of way
"	"	"			E. R. Taylor, et al	842	532		" " "
"	"	"			P. V. Vaughn, et al	842	533		" " "
"	"	"			Tandy Wilson, et al	842	534		" " "
"	"	"			G. W. Pittman, et al	842	535		" " "
"	"	"			J. W. Hood, et al	842	535		" " "

INDIRECT or GRANTEE Index to Deeds - Greenville County, S. C.

21
()

Open at Proper Tab according to First Letter or Letters of Name and refer to Buff Sub-Index sheet for page reference.

KEYS PRINTING CO.

FILE NUMBER DATE OF RECORD	GRANTEES FAMILY NAMES	GIVEN NAMES ABCDEFGH	GIVEN NAMES IJKLMNO	GIVEN NAMES PQRSTUVWXYZ	GRANTORS	BOOK	PAGE	No. OF ACRES	BRIEF DESCRIPTION, LOCATION, ETC. (NOT WARRANTED)
29638 Apr 24, 1968	Greenville	County			Enterprise, Inc. McCall-Threatt	842	521		Park, Butler Sp. Strip Merrifield
28645 May 6, 1968	"	City			Henry B. Armstrong	843	407		Right of Way
28682 " 6, 1968	"	County			More, Inc.	843	457		Streets, Drives, Circles, Lanes + Avenues, North Meadow Hgts.
" "	"	"			" "	843	457		
28645 " 6, 1968	"	City			Lewis L. Gilstrap	843	457		Right of Way
28794 " 7-1968	"	City			Ray O. Wilson, et al	843	485		(Sherwood) Forest Lot 222, Scarlett St.
29009 " 9-1968	"	County			Preston Berry, et al	845	516		Right-of-Way
29319 " 13-1968	"	City			Bruce C. Gibson	844	65		" " "
"	"	"			Clyde H. White, et al	844	66		" " "
"	"	"			Gibson Swimming Pool Co.	844	67		" " "
"	"	"			Jack E. Shaw	844	68		" " "
"	"	"			R. Charles Guttles	844	69		" " "
"	"	"			W. Douglas Stewart	844	70		" " "
"	"	"			Arthur G. Meakin Co.	844	71		" " "
"	"	"			Chanticleer Real Est.	844	72		" " "
"	"	"			W. N. Lealie, Inc.	844	73		" " "

INDIRECT or GRANTEE Index to Deeds - Greenville County, S. C.

Open at Proper Tab according to First Letter or Letters of Name and refer to Buff Sub-Index sheet for page reference.

KEYS PRINTING CO.

FILE NUMBER DATE OF RECORD	GRANTEES FAMILY NAMES	GIVEN NAMES ABCDEFGH	GIVEN NAMES IJKLMNO	GIVEN NAMES PQRSTUWXYZ	GRANTORS	BOOK	PAGE	No. OF ACRES	BRIEF DESCRIPTION, LOCATION, ETC. (NOT WARRANTED)
29319 May 13-1968	Greenville	City			Chanticleer Real Est. Co.	844	74		Right-of-way.
"	"	"			" " "	844	95		" " "
29554 " 15-1968	"	"			W. H. Myers, ^{etal} Jr.	844	204		" " " "
29750 " 17-1968	"	"			Williams R. Timmons, Jr.	844	323		Driftwood Dr. All water lines, etc.
29774 " 17-1968	"	"			Uniform Rental, Inc.	844	325		Right-of-way.
30331 " 24-1968	"	"			Jack H. Furr	844	599		" " " "
30629 " 28-1968	"	County			Eula J. Stone, ^{etal}	845	9		" " "
"	"	"			J. J. Pittman, ^{etal}	845	10		" " "
30667 " 28-1968	"	City			Sherwood, Inc.	845	12		" " "
31280 June 3-1968	"	City, S. C.			Jeff R. Richardson, Jr.	845	309		Strip - Richwood Dr., Richwood Subd. Also - Strip - Parkins Mill Rd.
"	"	"			" " " "	845	309		
"	"	"			" " " "	845	309		
30828 May 30, 1968	"	"			William R. Sheehan	845	127		Cannon Lane Water lines, etc.
30829 " 30, 1968	"	"			R. J. Nichols, ^{etal}	845	137		Chick Sags Rd. Fresh Water line on Valves to water line
30830 " 30, 1968	"	"			W. A. Waldrop, ^{etal}	845	125		2" Pipe line with 2-2"

INDIRECT or GRANTEE Index to Deeds - Greenville County, S. C.

Open at Proper Tab according to First Letter or Letters of Name and refer to Buff Sub-Index sheet for page reference.

()

KEYS PRINTING CO.

FILE NUMBER	GRANTEES FAMILY NAMES	GIVEN NAMES ABCDEFGH	GIVEN NAMES IJKLMNO	GIVEN NAMES PQRSTUWXYZ	GRANTORS	BOOK	PAGE	No. OF ACRES	BRIEF DESCRIPTION, LOCATION, ETC. (NOT WARRANTED)
30908 May 31-1968	Greenville	County			William R. Timmons,	845	213		Dr., Grove Sp. St. + roadway - Driftwood
30909 " 31-1968	"	"			Derby Heights, Inc.	845	214		Strips - Belle meade.
30910 " 31-1968	"	"			T. C. Alexander	845	215		Strip - Mauldin.
30911 " 31-1968	"	"			W. E. Young, et al	845	216		Tract: Weehawken Circle near Paris, Chick Spgs. Sp.
30903 " 31-1968	"	"			" " "	845	216		
30905 " 31-1968	"	"			Caldwell Harper, et al	845	177		Right of way.
30904 " 31-1968	"	"			J. W. Price, et al	845	227		" " "
30906 " 31-1968	"	"			Woodrow R. Vaughn, et al	845	225		" " "
30907 " 31-1968	"	"			Dennis E. Nichols, et al Inc.	845	229		" " "
31140 " 31-1968	"	"			Dempsey Const. Co. Com.	845	176		Strips - Mustang Village
31143 " 31-1968	"	City			Berea Public Ser. Dist. Water Dist.	846	18		Water distribution
"	"	City			Mauldin, Sills, H. Sams	846	101		Water Distribution System, real estate + facilities Sills + H. Sams
"	"	City			" " "	846	101		
31270 June 3-1968	"	County			Evelyn Pollard, et al	845	310		R/R.
31534 " 5-1968	"	City			E. B. Smith	845	486		Right-of-way.
31934 " 10-1968	"	County			School Dist. S. L. Luther	847	16		Chick Spgs. Sp. Lots 47 + 65, Hwy St.

INDIRECT or GRANTEE Index to Deeds - Greenville County, S. C.

Open at Proper Tab according to First Letter or Letters of Name and refer to Buff Sub-Index sheet for page reference.

()

KEYS PRINTING CO.

FILE NUMBER DATE OF RECORD	GRANTEES FAMILY NAMES	GIVEN NAMES ABCDEFGH	GIVEN NAMES IJKLMNO	GIVEN NAMES PQRSTUVWXYZ	GRANTORS	BOOK	PAGE	No. OF ACRES	BRIEF DESCRIPTION, LOCATION, ETC. (NOT WARRANTED)
32552 June 18, 1968	Greenville	County			^{et al} J. Walter Brazier	846	522		Strip Precastone acres
32613 " 19, 1968	"	"			^{et al} Mrs. Hillie F. Allen	846	210		Right of Way.
33445 " 28, 1968	"	City of			Doris B. Gunter	846	300		" " "
42 July 1, 1968	"	County			Otis C. Bagwell, et al	847	452		" " "
" "	"	"			W. A. Waldrep, Jr.	847	453		Drainage Easement way.
" "	"	"			" " " et al	847	454		Petition to improve water
" "	"	"			Mrs. Onie Marrow, et al	847	455		Road R/w. Marrow Drive from Hwy. 14 to Holly Springs + Lyman Rd.
" "	"	"			" " "	847	455		Old Name = Frontage Rd. New Name = Century Dr.
291 " 2, 1968	"	City of			Planning & Zoning Comm.	847	516		Old Name = Old Tower Rd. New Name = Eisenhower Dr.
" "	"	"			" " "	847	516		
171 " 2, 1968	"	County			^{et al} John P. Ashmore, Jr.	847	535		Right of Way ..
172 " 2, 1968	"	"			L. R. Hood, et al	847	533		" " "
1270 " 16, 1968	"	City			Frances P. Page	848	421		" " "
" "	"	City			Thomas A. Finley, Jr.	848	422		" " "
1319 " 16, 1968	"	City			H 2 J. Corp.	848	429		" " "
1404 " 17, 1968	"	City of			I-385	848	476		" " "

INDIRECT or GRANTEE Index to Deeds - Greenville County, S. C.

Open at Proper Tab according to First Letter or Letters of Name and refer to Buff Sub-Index sheet for page reference.

FILE NUMBER DATE OF RECORD	GRANTEES FAMILY NAMES	GIVEN NAMES ABCDEFGH	GIVEN NAMES IJKLMNO	GIVEN NAMES PQRSTUVWXYZ	GRANTORS	BOOK	PAGE	No. OF ACRES	BRIEF DESCRIPTION, LOCATION, ETC. (NOT WARRANTED)
2271 July 26, 1968 2812	Greenville	City of			School District of Greenville, Co.	849	209		Water lines, etc. Wood Circle Compton Dev. Suras Pines
Aug 1, 1968 2802	"	" "			Central Realty Corp.	849	453		Water lines ect. Doyle St.
Aug 1, 1968 2918	"	County of			Southern Railway Co.	849	413		Right of Way
" 2, 1968	"	City			The McAlister Corp. McAlister Dev. Co. by	849	491		Right Priviledge + Easement McAlister Square
" "	"	"			" " "	849	491		Shopping Centers
2992 " 5, 1968	"	"			Harold C. Gibson	849	547		S.C. Buff. 291 + I-385 R/W Near intersection, Hwy. 291 + I-85
" "	"	"			Analana C. Gibson	849	548		R/W Near intersection S.C.
3396 " 8, 1968	"	County		District School	F. W. Miller, et al	850	91		Lots 67 + 106 + Part Lots 68 + 105, B. Perry Edwards Prop.
" "	"	"		"	" " "	850	91		
3958 " 15, 1968	"	City			William R. Wyatt	850	329		Water lines, etc. Canterbury Rd. + Surrey Lane, 3 Heathwild Subd.
" "	"	"			" " "	850	329		
4277 " 20, 1968	"	City			H. J. V. Corp.	850	537		Easement
4505 " 22, 1968	"	City of			Julius Kilgore	850	613		R/W Lot N/5 Hall St. City
" " "	"	" "			Milton Crouch, et al	850	614		R/W Lot N/5 Hall St. City
" " "	"	" "			Robert Allen, et al	850	615		R/W Lot N/5 Hall St. City
4504 " 22, 1968	"	" "			Steve A. Horton, et al	850	621		St. City. Release Lot 237 W/5 Scarb...

INDIRECT or GRANTEE Index to Deeds - Greenville County, S. C.

Open at Proper Tab according to First Letter or Letters of Name and refer to Buff Sub-Index sheet for page reference.

FILE NUMBER DATE OF RECORD	GRANTEES FAMILY NAMES	GIVEN NAMES ABCDEFGH	GIVEN NAMES IJKLMNO	GIVEN NAMES PQRSTUVWXYZ	GRANTORS	BOOK	PAGE	NO. OF ACRES	KEYS PRINTING CO. BRIEF DESCRIPTION, LOCATION, ETC. (NOT WARRANTED)
4618 Aug. 23, 1968	Greenville	City			J. R. Flunkingshelt	850	639		Right of Way
4618 " 23, 1968	"	"			Mrs. Sarah Elizabeth Humphries	850	640		" " "
4618 " 23, 1968	"	"			Edward H. Hembree, et al	850	641		" " "
4618 " 23, 1968	"	"			Julian L. Wade, et al	850	642		" " "
4628 " 23, 1968	"	"			B. F. Reeves	851	7		Water lines, etc.
4618 " 23, 1968	"	"			Catherine P. Marshall	851	51		Right of Way
4449 " 26, 1968	"	Natl. Red Cross County Chapter American			Hughes Real Estate Co., et al	851	79		Rd. A Simpson St. Int. 4.43 Acres Cor. Grove
5789 " 26, 1968	"	County			Mary P. Singleton, et al	851	500		Right of Way
5965 " 9, 1968	"	City of			W. Frank Walters	851	614		" " "
7237 " 20, 1968	"	County			Otis Davis	852	548		+ Sherman Lane Strip Cor. Plantation Rd.
9231 Oct. 15, 1968	"	City			Boissette Enterprises, Inc.	854	139		Metals for Hillendale Apts. Easement + Maintenance for
9215 " 15, 1968	"	City			Patewood Corp.	854	145		Worky Rd. R/W + Easement
9665 " 21, 1968	"	"			Thelma J. Wood	854	337		Right of Way
11197 Nov. 6, 1968	"	"			Allen E. Vaughan	854	338		" " "
" "	"	"			+ Sales, Inc. Botany Woods Bldg.	855	467		Regency Hill Drive. Water Lines, etc. along

INDIRECT or GRANTEE Index to Deeds - Greenville County, S. C.

Open at Proper Tab according to First Letter or Letters of Name and refer to Buff Sub-Index sheet for page reference.

()

FILE NUMBER DATE OF RECORD	GRANTEES FAMILY NAMES	GIVEN NAMES ABCDEFGHIJ	GIVEN NAMES JKLMNO	GIVEN NAMES PQRSTUVWXYZ	GRANTORS	BOOK	PAGE	No. OF ACRES	BRIEF DESCRIPTION, LOCATION, ETC. (NOT WARRANTED)
11198 Nov. 6, 1968	Greenville	City			H. D. Quinn Education Center	855	443		Along Greenleaf Dr. Court All Water Lines etc.
11791 " 13, 1968	"	"			Greenville County Technical et al	856	59		Easement
11987 " 15, 1968	"	"			J. Raymond Miner, Jr.	856	189		Right of Way Agreement
12204 " 18, 1968	"	"			Kingston Realty Co., Inc.	856	242		Correction Book, Easement
12206 " 18, 1968	"	"			" " " "	856	237		Easement
12227 " 15, 1968	"	"			Williams Land Co., Inc.	856	249		Hills Water Lines, etc. Richmond
12522 " 21, 1968	"	"			Beallie Bonded Warehouse Co.	856	433		Lot Mayberry St. Deerhill Court
13558 Dec. 4, 1968	"	"			Gertrude G. Howell	858	582		All Water Lines etc.
13639 " 5, 1968	"	County of			C. H. Lawton, et al	858	647		Ave. Strip South Side Washington
13640 " 5, 1968	"	"			" " , Jr.	858	641		Ave. Strip South Side Washington
13877 " 6, 1968	"			Paper Co., Inc.	Frank Towers Rice	857	391		Lot P + M Drive
14119 " 10, 1968	"	City of			Allen Jackson	857	473		Right of Way
" "	"	"			Joseph E. Dombrosky, Jr.	857	474		" " "
14120 " 10, 1968	"	"			Donald E. Balty, Inc.	857	489		Subd. Strip Richwood Dr., Richwood
14183 " 11, 1968	"	"			Williams Land Co., Inc.	857	559		All Water Lines etc.
14439 " 13, 1968	"	"			Cauthen and Parker, Inc.	858	5		Strip, Pelham Rd - Kelley Court

21
()

INDIRECT or GRANTEE Index to Deeds - Greenville County, S. C.

☛ Open at Proper Tab according to First Letter or Letters of Name and refer to Buff Sub-Index sheet for page reference.

FILE NUMBER	GRANTEES FAMILY NAMES	GIVEN NAMES ABCDEFGH	GIVEN NAMES IJKLMNO	GIVEN NAMES PQRSTU VWXYZ	GRANTORS	BOOK	PAGE	No. OF ACRES	KEYS PRINTING CO. BRIEF DESCRIPTION, LOCATION, ETC. (NOT WARRANTED)
15031 Dec. 20, 1968	Greenville	County	School	Dist.	Elizabeth H. McElroth	858	311		D'Neal Tr. Tract Arlington Rd., Rd. + Kimbrell Rd.
15594 " 31, 1968	"	"	"	"	C. Lee Dillard	859	34	46.32	Acres Cor. Brushy Creek
15517 " 31, 1968	"	"	"	"	Mrs. Jack Whitted, et al	859	10		Right of Way
15622 " 31, 1968	"	City			Wade Hampton Water + <small>Sewer Dist.</small>	859	103		Water lines, etc.
15755 Jan. 2, 1969	"	Country Club			Grace F. Earle, Ind. +, <small>as Extry. + Jr.</small>	859	258	.304	Club. Acres, Prop. G'ville Country
15986 " 6, 1969	"	County	School	Dist	Williams E. Wood, et al	859	394	15.68	Acres, less part Ropey Mt. Rd. + Congathe Rd.
" "	"	"	"	"	" " "	859	394		Bathes Tr.
16021 " 7, 1969	"	County			S. J. Jenkins, et al	859	478		Right of way
16291 " 9, 1969	"	City of			Greenville Hospital, <small>System</small>	859	535		Easement.
16256 " 9, 1969	"	County			Kenneth W. Payne, et al	859	544		Right of Way.
" "	"	"			Carolyn H. Every, et al	859	518		" " "
" "	"	"			James R. King, et al	859	589		" " "
" "	"	"			Willie F. Allen, et al	859	590		" " "
16432 " 10, 1969	"	"			Jeff R. Richardson, Sr., <small>et al</small>	859	639		Streets = Thurgood Ave. Jacqueline Rd., Joly Dr. + Vantross Lane, Franklin Hills - Teresa Dr.
" "	"	"			" " " "	859	639		
16433 " 10, 1969	"	"			Otis Davis	859	640		Strip = Street known as

INDIRECT or GRANTEE Index to Deeds - Greenville County, S. C.

Open at Proper Tab according to First Letter or Letters of Name and refer to Buff Sub-Index sheet for page reference.

FILE NUMBER DATE OF RECORD	GRANTEES FAMILY NAMES	GIVEN NAMES ABCDEFGH	GIVEN NAMES IJKLMNO	GIVEN NAMES PQRSTUVWXYZ	GRANTORS	BOOK	PAGE	NO. OF ACRES	BRIEF DESCRIPTION, LOCATION, ETC. (NOT WARRANTED)
16399 Jan. 10, 1969	Greenville	County			Pearl Howard, et al	859	643		Right of way
" "	"	"			A. C. Agnew, et al	859	645		" " "
16528 Jan. 13, 1969	"	Country Club			Chanticleer Real Estate, Co	860	7	.31	Acres, Chapman Rd. Saluda Tp.
17137 " 20, 1969	"	City of			Virginia D. Thomas	860	293		Lat Old U.S. Hwy. 25
17115 " 20, 1969	"	"			Paul A. Moore, Jr.	860	345		Right of way
17365 " 22, 1969	"	"			R. V. Chandler, Jr.	860	407		R/W deed on Hwy. 276 Drive
17663 " 27, 1969	"	"			Levis Gilstrap	860	619		All water lines, etc - Maple
17586 " 29, 1969	"		Conduc.	Orthopedic Appliance,	Kathryn M. Fiddle	861	108		Washington Ave, Mt. Pleasant, S.C. 1/2 Int. Cor. S. Beach St. &
18766 Feb. 7, 1969	"	City of			Septem Dev. Corp.	861	573		Easement.
19349 " 14, 1969	"	"			McCall-Threatt Enterprises, Inc.	862	137		Dr. Westchester Rd., Pilgrims Point. Water lines, etc. Whaling Way, Fropack
19817 " 20, 1969	"	County			W. M. Burdette	862	358		Mauldin Strip - Extn. Old Mill Rd.
19816 " 20, 1969	"	"			Otis P. Moore, et al	862	359		Strip Old Mill Rd. Mauldin
19818 " 20, 1969	"	"			Clarence W. Barbrey, et al	862	360		Justin's Tp. Strip Extn. Old Mill Rd.
19815 " 20, 1969	"	"			Martha Burdette, et al	862	367		Mauldin Strip Extn. Old Mill Rd.
20339 " 27, 1969	"	"			L. A. Fowler, et al	863	9		Right of way
20339 " 27, 1969	"	"			Edward J. Green, et al,	863	11		" " "

INDIRECT or GRANTEE Index to Deeds - Greenville County, S. C.

Open at Proper Tab according to First Letter or Letters of Name and refer to Buff Sub-Index sheet for page reference.

()

KEYS PRINTING CO.

FILE NUMBER DATE OF RECORD	GRANTEES FAMILY NAMES	GIVEN NAMES ABCDEFGH	GIVEN NAMES IJKLMNO	GIVEN NAMES PQRSTUVWXYZ	GRANTORS	BOOK	PAGE	No. OF ACRES	BRIEF DESCRIPTION, LOCATION, ETC. (NOT WARRANTED)
20339 Feb. 27, 1969	Greenville	County			Jack P. Cannon, et al	863	16		Right of Way
20346 " 27, 1969	"	"			G. D. Eberhardt	863	21		Strip Dunham Bridge Rd. Dalewood Heights.
20347 " 27, 1969	"	"			D. L. Bramlett, et al, Exr.	863	22		Decatur St. & Lee St. Cleveland Sp.
20345 " 27, 1969	"	"			S.C. Natl. Bank, Trust Co., Inc.	863	28		Log Shoals Rd.,
20442 " 28, 1969	"	"			Carolina Enterprises of Greenville, Inc.	863	145		Strip Furman Hall Rd. Republic Rd.
20996 Mar. 6, 1969	"	City			Anne S. Turner, et al	863	321		Sewer Line R/W Lot 24 Dec. A, etc. in & along Hwy. 276
21876 " 17, 1969	"	City			South Carolina, Inc. House of Fabrics of	864	109		All water lines, mains, valves
22373 " 21, 1969	"		Northern Railway Co., Inc.		Belham Realty, Inc.	864	357		Tract Sulphur Springs Rd.
23058 " 28, 1969	"	County	Medical Association		Secretary of State Prizes, Inc.	865	15		Charter etc - Halper Dr.
23104 " 28, 1969	"	City			Threatt-Maxwell Enter.,	865	27		Water lines, Mains Valves, Threatt Maxwell Enterprises etc.
23103 " 28, 1969	"	"			" " "	865	30		Water lines, Mains, Valves etc.
23084 " 28, 1969	"	"			Harper Brothers, Inc.	865	95		Right of Way Pine Hill Village.
24599 Apr. 15, 1969	"	Country Club			Ward S. Stone	866	42		Lot 165, West Castle Rd.
25029 " 18, 1969	"	City			Camelot, Inc.	866	277		All water lines, mains etc. along Bethel Rd. et al Camelot, Inc. to City.
" "	"	"			" "	866	277		etc - along Keselworth Drive et al Sta, City
25131 " 21, 1969	"	"			Piedmont Land Co., Inc.	866	351		All water lines, Mains, Valves,

INDIRECT or GRANTEE Index to Deeds - Greenville County, S. C.

Open at Proper Tab according to First Letter or Letters of Name and refer to Buff Sub-Index sheet for page reference.

FILE NUMBER DATE OF RECORD	GRANTEES FAMILY NAMES	GIVEN NAMES ABCDEFGHIJ	GIVEN NAMES KLMNOP	GIVEN NAMES QRSTUVWXYZ	GRANTORS	BOOK	PAGE	No. OF ACRES	BRIEF DESCRIPTION, LOCATION, ETC. (NOT WARRANTED)
27712 May 20, 1969	Greenville	County			W. J. Patrick, et al	868	285		Right of Way
" "	"	"			Connie C. Smith, et al	868	319		" " "
28087 " 23, 1969	"	City			G. & M. Rentals, Inc.	868	373		Mantis Drive etc. All water lines etc. on
28172 " 26, 1969	"	"			Paris Jones Green, et al	868	503		Right of Way
29323 June 6, 1969	"	"			Johnson Motor Lines	869	388		" " "
29876 " 13, 1969	"	"			Gantt Water Sewer Dist.	869	649		system + facilities. All water distribution
30461 " 19, 1969	"	County of			Maggie D. King	870	257		4 Strips Land, Fairfield Place
30462 " 19, 1969	"	"			Ethel E. Sentell	870	258		R/W Road, Sentell Court.
30590 " 20, 1969	"	City of			Richard C. Rountree	870	331		Right of Way.
30589 " 20, 1969	"	"			Ben H. Norwood, Jr.	870	332		" " "
30579 " 20, 1969	"	Hospital System			Louise Cohen	870	344		Greer. Lot 8, Cor. Forest + Spring Sta.
30416 " 19, 1969	"	County			M. A. Jordan, et al	870	243		Right of way
" "	"	"			H. Y. Hawkins, et al	870	244		" " "
" "	"	"			S. G. Barton, et al	870	247		" " "
" "	"	"			R. F. Solley, et al	870	248		" " "
" "	"	"			me. et al Fred Williams, Jr.	870	249		" " "

INDIRECT or GRANTEE Index to Deeds - Greenville County, S. C.

Open at Proper Tab according to First Letter or Letters of Name and refer to Buff Sub-Index sheet for page reference.

()

FILE NUMBER DATE OF RECORD	GRANTEES FAMILY NAMES	GIVEN NAMES ABCDEFGH	GIVEN NAMES IJKLMNO	GIVEN NAMES PQRSTUVWXYZ	GRANTORS	BOOK	PAGE	No. OF ACRES	KEYS' PRINTING CO. BRIEF DESCRIPTION. LOCATION, ETC. (NOT WARRANTED)
30416 Jun 19, 1969	Greenville	County			Robert J. Anders, Jr.	870	252		Right of Way
" "	"	"			George H. Lester, et al	870	253		" " "
" "	"	"			Ruby S. Watson, et al	870	254		" " "
30811 " 24, 1969	"	City of			L. C. Julian, et al	870	423		" " "
" "	"	" "			W. S. Griffin, et al	870	424		" " "
31063 " 26, 1969	"	" "			Fountain Inn, Town of	870	531		Ft. Ann. Int. + R/W, Fire Hydrants, City.
167 July 2, 1969	"	Baptist Ass'n., Inc.			Furman University Education Center	871	135		Lot P. Home + Claussen Sta. Agreement
263 " 3, 1969	"	City of			Greenville Technical	871	195		Deed of R/W + Release +
300 " 3, 1969	"	" "			Mrs. Enos (Genevieve) Bishop	871	147		Right of Way
" "	"	" "			Berrys Inc.	871	148		" " "
1145 " 15, 1969	"	" "			The Liberty Corp.	871	597		Easement + R/W Cleveland Tp. Tp.
1312 " 16, 1969	"	" "			Elmer Stanton	872	1		Tract, U. S. Hy. 25, Saluda Tp.
1478 " 18, 1969	"	" "			J. R. Tolbert	872	132		Right of Way with reservation 3 Bldgs.
1528 " " "	"	County of			Greenville School District of	872	135		2 tracts, Prop. of School Dist. Chick, Spds. Tp.
1527 " " 1969	"	"			Evelyn H. Bezeale	872	142		Strip Holliday Drive
1534 " 18, 1969	"	"			W. O. Lockaby, et al	872	127		R/W, Rutherford Rd.

INDIRECT or GRANTEE Index to Deeds - Greenville County, S. C.

Open at Proper Tab according to First Letter or Letters of Name and refer to Buff Sub-Index sheet for page reference.

()

FILE NUMBER DATE OF RECORD	GRANTEES FAMILY NAMES	GIVEN NAMES ABCDEFGHIJ	GIVEN NAMES KLMNOP	GIVEN NAMES QRSTUVWXYZ	GRANTORS	BOOK	PAGE	No. OF ACRES	KEYS PRINTING CO. BRIEF DESCRIPTION, LOCATION, ETC. (NOT WARRANTED)
1534 July 18, 1969	Greenville	County of			Mrs. Claude Dill, et al	872	128		R/W, Rutherford Rd.
" "	"	"			Waymond Talley, et al	872	129		" " "
" "	"	"			Jack Smith, et al	872	130		" " "
" "	"	"			George A. McElrath, et al	872	131		" " "
1533 " 18, 1969	"	"			Thor Const. & Dev. Co. Inc.	872	133		Estates Drainage Easement S. Forest Driveway
1940 " 24, 1969	"	City of			Martha A. Shaluly	872	319		Part Eden Forest Park, Int., Donaldson Center
2871 Aug. 4, 1969	"	County School Dist.			City of Greenville, et al	873	154		Tract, Carolina Loop, 1
3538 Aug. 12, 1969	"	County		authority Server,	City of Greenville, S.C. First Baptist Church	873	591		Right-of-way.
3571 " 12, 1969	"			P.A. OB-ly Associates,	Dr. Willard Hearin, et al.	873	582		Lot South Leach St. City
3933 " 15, 1969	"	corp.			Greenville Co. & City	874	51	33.92	Acres, Cor. R/W's Orion St. & Echelon Rd., Donaldson Center Hantt Sp.
" "	"	"			" " "	874	51		
4915 " 27, 1969	"	City of			Williams Bldg, Inc. Wyham H. McCray and,	874	495		Water Lines, etc. Scalpbank Rd., Plano, Broomfield, Wheatridge, Elkhorn & Mistletoe Dr.
" "	"	"			" " " "	874	495		
5222 " 29, 1969	"	"			Greenville County	875	17		Int. R/W Water System et al, Donaldson Center, 8.8 Acres, Echelon Drive, Donaldson Center, R/W - 25 ft.
" "	"	"			"	875	17		
" "	"	"			"	875	17		

INDIRECT or GRANTEE Index to Deeds - Greenville County, S. C.

Open at Proper Tab according to First Letter or Letters of Name and refer to Buff Sub-Index sheet for page reference.

()

FILE NUMBER	GRANTEES FAMILY NAMES	GIVEN NAMES ABCDEFGH	GIVEN NAMES IJKLMNO	GIVEN NAMES PQRSTUVWXYZ	GRANTORS	BOOK	PAGE	No. OF ACRES	KEYS PRINTING CO. BRIEF DESCRIPTION. LOCATION, ETC. (NOT WARRANTED)
DATE OF RECORD									
5161 Aug. 29, 1969	Greenville	County Recreation Comm.			Chanticleer Real Est. Co.	874	572	45.40	Acres, S.C. Hy. 253
5335 Sept. 2, 1969	"	" of -			W. J. Gibson, et al	875	89		Right of Way + Court.
5293 " 2, 1969	"	City of -			Colonial Company, Inc.	875	99		Water Lines, Overton Ave. Rd. (Main + Orderly Bldgs.)
5564 " 4, 1969	"	County Home Board			Greenville County Council	875	239		Lease - Prop. 663 Putherford Rd. (Mattox + Dillard Prop.)
5539 " 4, 1969	"	City of -			C. S. Mattox, et al	875	199		R/W Picadilly Rd. near Edwards
7020 " 22, 1969	"	County			Hobbs, Clayton, et al	876	234		Right of Way.
7034 " 22, 1969	"	"			L. D. Hamby, et al	876	264		Spgs. Tp. Lat. Kimberly Drive, Chick, Beverly Hills.
7386 " 25, 1969	"	"			Greenville Co. J. B. Hospital Comm.	876	388		Lots 5, 6, 7, 8, 9 + 10, Beverly Rd. + Hampton Blvd. + Watson Rd. near City
7501 " 26, 1969	"	"	Hall Clothes Corp.	S. C. Robert Center	Edda International Corp.	876	477		Lat Cor. U. S. Hwy. 29 (Wade, Fair St. Ext., City.
8248 Oct. 6, 1969	"	"		Tech. Education	City of Greenville, S.C.	877	134		Joint Claim Dist. - Int. Lot, East
8382 " 7, 1969	"	"		Medical Center	Charleston Medical Center	877	183		Assignment of rents -
8302 " 7, 1969	"	County			G. E. Owings, et al	877	233		Right of Way
8648 " 10, 1969	"	"		Foundation	City of Greenville	877	316		Sts. City Int. Lot, Cor. Academy + College
8646 " 10, 1969	"	"		"	J. K. Peden Exr.	877	317		Marshall Ave. Boundaries - Lot, Marshall Ave., City, also Int.
8647 " 10, 1969	"	"		"	Bessie G. Manos	877	318		Barnett St. + Marshall Ave. Lot 21 + part Lot 20, City, Cor. + also - Int. Marshall Ave.
" "	"	"		"	" " "	877	318		Boundaries -

INDIRECT or GRANTEE Index to Deeds - Greenville County, S. C.

Open at Proper Tab according to First Letter or Letters of Name and refer to Buff Sub-Index sheet for page reference.

()

FILE NUMBER	GRANTEES FAMILY NAMES	GIVEN NAMES ABCDEFGH	GIVEN NAMES IJKLMNO	GIVEN NAMES PQRSTUVWXYZ	GRANTORS	BOOK	PAGE	No. OF ACRES	KEYS PRINTING CO. BRIEF DESCRIPTION, LOCATION, ETC. (NOT WARRANTED)
DATE OF RECORD									
8615 Oct. 10, 1969	Greenville	Civic Center			et al Greenville County Library	877	319		Civic Center Restrictive Covenants, Greenville, Hyde Park, City.
9019 " 15, 1969	"	City of			John F. Chandler, et al	877	463		2 Strips, Catlin Circle +, Piedmont Manor.
8986 " 15, 1969	"	" "			Piedmont Manor, Inc.	877	502		R/W Shemwood Lane,
9202 " 17, 1969	"	City of, et al			Duke Power Co.	877	635		Right of Way
" " 9919	"	County of, et al			" " "	877	635		
" 27, 1969 9918	"	City of			Planning + zoning Commission	878	281		Unnamed - new name - Stag Street Street name change - old name,
" 27, 1969 9917	"	County			Kate Watson, et al	878	282		Right of Way
" 27, 1969	"	City of			George W. Shiflet	878	285		" " "
" " 9964	"	" "			John G. Slattery	878	286		" " "
" 27, 1969 10549	"	" "			Harold B. McKinney	878	301		Lake Colony Saluda Tp. Tract 20, Sec. A, Carolina, Court Square + dnt. in 10 ft. alley, City
Nov 4, 1969 10546	"	" "			Masonic Temple Co.	878	567		Lat. Cor. Main St. + Public, dnt. in Alley
" 4, 1969 11171	"	" "			Fidelity Fed. S. + L. Assn.	878	591		Lat. West Court St., City,
" 12, 1969	"	County			W. P. Jordal, et al	879	228		Conveyance of Sta. + Rds. Spring Valley Subd. with exception of part of Spring Lake Rds. (Data 40 + 49)
" "	"	"			" " "	879	228		
" "	"	"			" " "	879	228		
11429 " 14, 1969	"	City of			Faust Nicholson, et al	879	354		also a strip Central Ave Lat Academy St., + full right, City,

INDIRECT or GRANTEE Index to Deeds - Greenville County, S. C.

Open at Proper Tab according to First Letter or Letters of Name and refer to Buff Sub-Index sheet for page reference.

()

FILE NUMBER	GRANTEES FAMILY NAMES	GIVEN NAMES ABCDEFGH	GIVEN NAMES IJKLMNO	GIVEN NAMES PQRSTUWXYZ	GRANTORS	BOOK	PAGE	No. OF ACRES	KEYS PRINTING CO. BRIEF DESCRIPTION. LOCATION, ETC. (NOT WARRANTED)
DATE OF RECORD									
12224	Greenville	County, S.C.			Paul E. Gault, et al	880	92		166 ft. strip Road, Ft. Law Drive
Nov. 25, 1969	"	" of "			C. S. Allen, Jr., et al	880	378		Int Roadway area, Dankle, Dev. Corp., S.C. Hwy. 291
12767	"	"			Blue Chips Inv., Inc.	880	523		Part tract 2, Prop. Kings Rd., Lane + Spring Lake Rd.
Dec. 3, 1969	"	"		Motor Lodges, Inc.					All water lines + valves, etc., Wisteria Hwy. 146
13137	"	City of			W. R. Jordal, et al	880	557		2 Acres, Woodruff Rd. (S.C.)
" 8, 1969	"	"		Little Theatre	W. B. Simmons	880	608	2	
13246	"	County			Bessie Howard, et al	880	629		Right of Way Hampton Blvd.
" 9, 1969	"	"			Hess Realty Corp.	881	2		Lot U.S. Hwy. 29 Wade St. for Watch, Maine
13304	"	City of S.C.			Walter E. Rumminger	881	11		Easement + Grant Craig
" 10, 1969	"	County School Dist. No. 520			Alex Kiriakides, Jr. et al	881	24		Quit Claim Deed Lot 7.
13283	"	"			Greenville County a body politic	881	25		Quit Claim Deed, Lot 7.
" 10, 1969	"	"			J. D. F., Inc.	881	26		Lots 8 + 9.
13380	"	" a body politic			"	881	27		Lot 8, also strip between,
" 11, 1969	"	" School Dist. No. 520			"	881	27		Lot 7.
" 11, 1969	"	"			Hess Realty Corp.	881	28		Quit Claim deed Lot 7
13402	"	County			Bella W. Greens, et al	881	29		Quit Claim deed between tracts 8 + 9, also Int Lot Balger St.
" 11, 1969	"	"			"	881	29		
13383	"	"			Greenville County School Dist. No. 520	881	30		Lot 9 + Lots 3, 6 + 7 + strip between Lots 8 + 9, also
" 11, 1969	"	"			"	881	30		Int. in strips
13382	"	"			"	881	30		
" 11, 1969	"	"			"	881	30		
24	"	"			"	881	30		

INDIRECT or GRANTEE Index to Deeds - Greenville County, S. C.

Open at Proper Tab according to First Letter or Letters of Name and refer to Buff Sub-Index sheet for page reference.

FILE NUMBER DATE OF RECORD	GRANTEES FAMILY NAMES	GIVEN NAMES ABCDEFGHIJ	GIVEN NAMES JKLMNO	GIVEN NAMES PQRSTUVWXYZ	GRANTORS	BOOK	PAGE	No. OF ACRES	KEYS PRINTING CO. BRIEF DESCRIPTION, LOCATION, ETC. (NOT WARRANTED)
13381 Dec. 11, 1969	Greenville County			School Dist. No. 520	Belle W. Green, et al	881	31		Lot 7.
13449 " 12, 1969	"	City			John J. Douglas, et al	881	84		Valves etc. J-85-City.
13782 " 14, 1969	"			Co., Inc.	Robert C. Reaser, et al	881	184		Water lines, mains, North Meadow Hgts. City.
14225 " 22, 1969	"	City		Orthopedic Appliances	H. M. Ballew, Jr., et al	881	429		Lot 24, Meadow Crest Circle,
14871 " 31, 1969	"	County Foundation			H. Caldwell Harper, et al	882	39		R/W. + Int. in Alley.
15020 Jan. 5, 1970	"	City			D. L. Incorporated	882	179		Lot Cor. Main + Broad Sts. Woodruff Industrial Lane (Lanark Rd.)
15021 Jan. 5, 1970	"	"			priser, Inc.	882	176		All water lines etc. along Redcliffe Rd. Queen's Way, Balgrade
"	"	"			McCull Threatt, Enters	882	176		All water lines etc., along Drive + Ashburn Place.
15159 Jan. 6, 1970	"	County			Williams Land Co., Inc.	882	208		Chick Springs, Taylors. Lots Melvin Circle, Sec. 2,
15119 Jan. 6, 1970	"	"			William H. Brantley, et al	882	216		Right-of-Way.
15503 Jan. 9, 1970	"	"		School District	India C. Pepper, et al	882	333		Tract Lewis St.
15650 " 13, 1970	"	"			Ashwood, Inc.	882	465		Lots 41 + 42, Melvin Circle, also tracts Darby Court + Kerry Ct., Chick Spgs. Taylors
15658 " 13, 1970	"	"			Boyd C. Lister	882	462		Int. 50 ft. Lister Rd. Int. Prop. Lincoln, Larver + Kennedy Rds. + Kumas
15796 Jan. 14, 1970	"	"			Lily Mc C. Loftis	882	517		St. Chick Spgs. Twp.
"	"	"			"	882	517		

INDIRECT or GRANTEE Index to Deeds - Greenville County, S. C.

Open at Proper Tab according to First Letter or Letters of Name and refer to Buff Sub-Index sheet for page reference.

FILE NUMBER DATE OF RECORD	GRANTEES FAMILY NAMES	GIVEN NAMES ABCDEFGHIJ	GIVEN NAMES JKLMNO	GIVEN NAMES PQRSTUVWXYZ	GRANTORS	BOOK	PAGE	No. OF ACRES	KEYS PRINTING CO. BRIEF DESCRIPTION, LOCATION, ETC. (NOT WARRANTED)
18657 Feb. 24, 1970	Greenville	County			W. M. Ridgeway, et al	885	65		Right of Way
18873 Feb. 26, 1970	Greenville	City of S.C.			Howard's Trailer Park, Inc.	885	145		R/W Old State Park Rd, City
19033 Mar. 2, 1970	"	County Museum Com.			Greenville County Foundation	885	229		Lot 3, College St., et al, City apartments.
19112 " 2, 1970	"	City, S.C.			The Erwin Company	885	234		R/W Carriage House
19201 Mar. 3, 1970	Greenville	County			Sewer Authority John B. Pellett, Jr.	885	315		Right-Of-Way R/W of Sewer System
19317 Mar. 4, 1970	Greenville	County			Sewer Authority Greenville County, S.C.	885	341		Belonging to Tuberculosis Hosp.
19240 Mar. 4, 1970	Greenville	County, S.C.			Chanticleer Real Estate Co.	885	255		Restrictive Covenants for part. Chanticleer, Sec. IV.
19239 Mar. 4, 1970	Greenville	County, S.C.			" " " "	885	264		Restrictive Covenants. Portion of Chanticleer, Sec. IV.
" "	"	"			" " " "	885	264		
19949 " 12, 1970	"	City, of Greenville, S.C.			Elmer S. Wilson	886	28		Water R/W's, Robinhood Dr.
19947 " 12, 1970	"	" " " "			Triam Corporation	886	25		Triam Shopping Center R/W Reading ^{way} Meters etc.
20182 " 16, 1970	"	County Sewer Authority			Ivory Mansell	886	177		Right of Way
20104 " 16, 1970	"	City			Caroline G. Jackson	886	179		Agreement
20321 " 17, 1970	"	" of S.C.			Church of God, Trs	886	251		R/W + West of Monroe Dr R/W Water Lines etc. Old Laurens
20251 " 17, 1970	"	" " "			County School Dist, Trs	886	229		Valves near Brushy Creek TR & R/W Water Lines, Main
20372 " 18, 1970	"	County			J. R. Fowler, et al	886	272		R/W
19613 Mar 9, 1970	"	City of			C. P. Holcombe	884	523		R/W

INDIRECT or GRANTEE Index to Deeds - Greenville County, S. C.

Open at Proper Tab according to First Letter or Letters of Name and refer to Buff Sub-Index sheet for page reference.

()

KEYS PRINTING CO.

FILE NUMBER DATE OF RECORD	GRANTEES FAMILY NAMES	GIVEN NAMES ABCDEFGHIJ	GIVEN NAMES JKLMNO	GIVEN NAMES PQRSTUVWXYZ	GRANTORS	BOOK	PAGE	NO. OF ACRES	BRIEF DESCRIPTION, LOCATION, ETC. (NOT WARRANTED)
20499 Mar. 19, 1970	Greenville	Country Club			Fannie H. Crosswell	886	289		2 Lots near Rockwood Dr., City
20720 " 23, 1970	"	City			Caroline G. Jackson	886	355		Agreement.
20888 " 25, 1970	"	County Library			Giviles Co. Foundation	886	479		Lot 5, North Academy St., City
20889 " 25, 1970	"	Little Theatre			" " "	886	495		Lot 6, Civic Center Dr., City
20957 " 26, 1970	"	City			The Erwin Co.	885	163		Right of Way.
21014 " 26, 1970	"	County Sewer Authority			Frank R. O'Neal	886	561		Right of Way.
21086 Mar. 27, 1970	"	City			Gordon S. Kelley	887	4		Right of Way.
21071 Mar. 27, 1970	"	County			Robert H. Shaters ^{et al}	886	352		Petition
21195 Mar. 30, 1970	"	Hospital System			Lila Easley Earle, et al	887	60		R/W.
21196 " " 1970	"	Hospital System			Marshall D. Earle, Jr.	887	57		R/W.
21792 Apr. 6, 1970	"	City of S. C.			Mrs. R. K. Taylor, Jr.	887	299		Parts, Old Buncombe Rd. Water Lines, Mechanical.
21706 " 6, 1970	"	County			Lester Burrell, et al	887	334		R/W
21924 " 7, 1970	"	"			Vernon W. Peace, et al	887	389		Petition
22301 " 13, 1970	"	"			Williams Bldg, Inc	887	620		Strip-Lots 52 + 53 + Part Lot 51, Can Vinson Dr. + Puebla Dr., Longforest Area
22307 " 13, 1970	"	City of Greenville, S. C.			M. G. Proffitt, Inc., et al	887	627		contains Sta. in Foxcroft Water mains, etc. along
20957 Mar. 26, 1970	"	"			The Erwin Co.	888	53		R/W

INDIRECT or GRANTEE Index to Deeds - Greenville County, S. C.

Open at Proper Tab according to First Letter or Letters of
Name and refer to Buff Sub-Index sheet for page reference.

FILE NUMBER	GRANTEES FAMILY NAMES	GIVEN NAMES ABCDEFGH	GIVEN NAMES IJKLMNO	GIVEN NAMES PQRSTUVWXYZ	GRANTORS	BOOK	PAGE	No. OF ACRES	BRIEF DESCRIPTION, LOCATION, ETC. (NOT WARRANTED)
22542 Apr 15, 1970	Greenville	City of S. C.			Texiga Chemicals, Inc.	888	63		Jackson St.) City. Lat S. Laurens St. formerly
22904 " 20, 1970	"	" "	"		David Harrell	888	148		R/W.
22900 " 20, 1970	"	" "	"		Builders & Developers, Inc.	888	236		Court et al. Water line etc., Cherokee
22905 " 20, 1970	"	" "	"		Charles H. Schwiers, et al	888	256		Int. Plat Cor. Cleveland St. & Landsdown Ave.
" "	"	" "	"		" " " "	888	256		Schwiers Garden, City Woodland Way.
23297 " 24, 1970	"	" "	"		Mrs. Lilla H. Jones	888	465		Water Lines, etc., A
23985 May 4, 1970	"	County			Earl Bridges, et al	889	212		R/W
24164 May 6, 1970	"	City of S.C.			Hugh B. Croxton, et al.	889	283		Rd & Court Water Lines, etc. Huntington
24160 May 6, 1970	"	" "	"		Bot Maxwell Builders, Inc	889	279		"
24435 May 8, 1970	"	" "	"		Edward G. Nasser	889	415		"
24435 May 8, 1970	"	" "	"		Jean D. Prevost	889	414		"
24435 May 8, 1970	"	" "	"		George A. Weathers	889	413		"
24435 May 8, 1970	"	" "	"		A. E. McKinney, et al.	889	416		"
24435 May 8, 1970	"	" "	"		" " " "	889	417		"
24507 May 11, 1970	"	" "	"		Martha C. Johnson	889	492		"
24872 " 14, 1970	"	" "	"		Robert B. Wilson	889	635		Roper Int Rd. Water Mains, etc., A

REYS PRINTING CO.

INDIRECT or GRANTEE Index to Deeds - Greenville County, S. C.

Open at Proper Tab according to First Letter or Letters of Name and refer to Buff Sub-Index sheet for page reference.

(21)

KEYS PRINTING CO.

FILE NUMBER DATE OF RECORD	GRANTEES FAMILY NAMES	GIVEN NAMES ABCDEFGHIJ	GIVEN NAMES KLMNNO	GIVEN NAMES PQRSTUVWXYZ	GRANTORS	BOOK	PAGE	No. OF ACRES	BRIEF DESCRIPTION, LOCATION, ETC. (NOT WARRANTED)
25143 May 18, 1970	Greenville	Contractors, Inc.			Secretary of State Subd.	890	156		Articles of Incorporation
25727 May 25, 1970	"	Hospital System			Greenville County, A Political	890	434		Int. Right of way Old Farris Rd.
25797 May 26, 1970	"	Asphalt Co., Inc.			Clara B. Cox	890	489	.34	acres = Tract B, White Horse Rd.
25798 May 26, 1970	"	"	"	"	" " "	890	486		Lot Cole Rd., Greenville Sp.
25879 " 27, 1970	"	City			L. H. Tankersley et al	890	503		Dr. + Court Water Lines, etc. Imperial
25988 " 27, 1970	"	County, S. C.			Gen. Sdn. Felecia Davis Byrd Lewis Ronald Byrd by his	890	530		R/W
26035 " 28, 1970	"	City			R. Hunter Parks	890	601		"
25997 " 28, 1970	"	"			Paul G. Zaharis	890	602		"
26035 " 28, 1970	"	"			Olga L. Homberis	890	603		"
25997 " 28, 1970	"	"			Howard D. Payne	890	604		"
26105 May 29, 1970	"	County			Gertie W. Hawkins, et al	891	45		Petition
26284 June 1, 1970	"	City of S. C.			Mrs. Anna Johnson	891	38		Lot 21, Pack Alley, City.
26548 " 3, 1970	"	"	"	"	Textile Hall Corp.	891	210		R/W.
27200 " 11, 1970	"	"	"	"	(Edward M. Conway) Gower Estates Pool	891	621		W. Side Shallowford Rd. City R/W Storm drainage det West Side Webster Rd. City R/W Storm drainage det.
"	"	"	"	"	Hiram F. Sexton	891	619		"
"	"	"	"	"	John W. Jones	891	620		"
25532 May 22, 1970	"	Development Corp.			McCall Threatt Enterprises Inc. Secretary of State	890	251		Articles of Amendment (Changing name)

INDIRECT or GRANTEE Index to Deeds - Greenville County, S. C.

Open at Proper Tab according to First Letter or Letters of Name and refer to Buff Sub-Index sheet for page reference.

()

KEYS PRINTING CO.

FILE NUMBER DATE OF RECORD	GRANTEES FAMILY NAMES	GIVEN NAMES ABCDEFGHIJ	GIVEN NAMES JKLMNOPQ	GIVEN NAMES RSTUVWXYZ	GRANTORS	BOOK	PAGE	NO. OF ACRES	BRIEF DESCRIPTION, LOCATION, ETC. (NOT WARRANTED)
27400 June 12, 1970	Greenville			E. N. J. Corp Professional	Paul P. Hearn	891	642		Ward 5, City. Lot 6 Mallard St., & Exit.
27605 " 16, 1970	"	City of S.C.			Thomas E. Davis Jr.	892	137		Right of Way to Enter, City.
27562 " 16, 1970	"	"	"	"	Lydia B. Biggs	892	108		Lot 29, Blk. 9, Pack Alley, Mitchell Rd. & Shady Lane,
27604 " 16, 1970	"	"	"	"	Greenville Development Corp	892	135		Water mains, lines, etc.
28009 June 19, 1970	"	County			Roy H. Hester, et al	892	415		50-ft. Strip Hester Dr.
28203 " 23, 1970	"	City of S.C.			The Erwin Company Properties, Inc.	892	543		Bridle Path Lane, et al Water Main, Lines, etc.
28459 June 25, 1970	"	S. C., Robert Hall Clothes, Corp.			Second Lullworth	892	629		Memorandum of Lease
28458 June 25, 1970	"	"	"	"	"	892	633		Assignment & Agreement
28593 " 26, 1970	"	County			W. C. Tompkins	893	134		Streets Sec 1, Palmetto Terrace. Hill Trading Center
28597 " 26, 1970	"	Baptist Association, Inc.			E. M. West, et al, Inc. & Asin	893	89		Lot Fleming St. Prop. Loundas
28561 " 26, 1970	"	"	"	"	Greenville Baptist	893	97		Lot Cor. Howe & Claussen Sts. City. Greenville S.C.
28743 June 28, 1970	"	City of, a municipal corporation			H. Y. Simmons, et al	892	153		Lot 15 Blk 9, Pack Alley
28751 June 28, 1970	"	"	"	"	Haskell Robinson	892	154		Prop. City Part Lots 6 & 6, Mary L. Pack
489 July 7, 1970	"	"	"	"	John Williams	893	417		Open Est., City Lot 7 Chappell Alley, Jones
494 July 7, 1970	"	City of			J. W. Lanford	893	421		Lot Spartanburg St., Less Lot
495 July 7, 1970	"	"	"	"	H. P. Landford	893	422		" " "

INDIRECT or GRANTEE Index to Deeds - Greenville County, S. C.

Open at Proper Tab according to First Letter or Letters of Name and refer to Buff Sub-Index sheet for page reference.

()

KEYS PRINTING CO.

FILE NUMBER DATE OF RECORD	GRANTEES FAMILY NAMES	GIVEN NAMES ABCDEFGH	GIVEN NAMES IJKLMNO	GIVEN NAMES PQRSTUVWXYZ	GRANTORS	BOOK	PAGE	No. OF ACRES	BRIEF DESCRIPTION, LOCATION, ETC. (NOT WARRANTED)
503 July 7, 1970	Greenville	City of			Phanticleer Real Estate Co.	893	423		Court & Garden Trail City Water lines, etc. Backman
502 July 7, 1970	"	"			L. V. V., Inc.	893	457		Easement Hillendale Rd.
578 July 8, 1970	"	County of			Forest Hills, a partnership	893	513		Sts. & Rds., Forest Hills, Pine St., S Forest Circle, N. Forest Circle, Northview Rd & Access Rd on Old Sp. h. Rd. (E. NORTH ST. EXTN.)
"	"	"			" " " "	893	513		Right to enter & exit from prop.
583 July 8, 1970	"	City of, S.C.			Develcorp, Inc.	893	523		
680 July 9, 1970	Greenville	County of, S.C.			J. R. Cleveland	893	579		Lease Agreement
803 July 10, 1970	"	City of, a municipal corporation			Robert J. Guible	893	641		City Lot 4 & Part Lot 3 Pack Alley
802 July 10, 1970	"	" " " "			Tom Joseph, etal	893	642		Lot 2 Pack Alley, City
757 July 10, 1970	"	County			J. S. Jones, etal	893	648		R/W & Rd. on St. Sunrise Dr. & Triangular Strip
1128 July 15, 1970	"	City of, S.C.			Robert L. Watkins, Jr. etal	894	154		Lot Church & Future Pearl Sts.
1214 July 16, 1970	Greenville			Co., Inc.	Rebecca Bicoff	894	242		Lot Arlington Ave., City
1381 " 17, 1970	"	County Sewer Authority			M. G. Proffitt, Inc. etal	894	314		Easements: Lot near Pelham Rd. & Spgs. Sp.
1846 July 23, 1970	"	County			Hettie D. Wood, etal	894	483		Strip Lawton Ave., Chick
1847 July 23, 1970	"	"			Florrie E. Greer, etal	894	484		Strip Bellrose Ave., Eastdale & Scout Rd.
1848 July 23, 1970	"	" , S.C.			Directors & Lig. Tr., etal Claude F. Gato, Jr.	894	485		Roads, Club Circle, Club W. n Hills O'Neal Sp.
1849 July 23, 1970	"	"			James R. Mann	894	486		Strip Lynnwood Cir. Lynnwood
801 July 10, 1970	"								Lot Jones St., City

INDIRECT or GRANTEE Index to Deeds - Greenville County, S. C.

Open at Proper Tab according to First Letter or Letters of Name and refer to Buff Sub-Index sheet for page reference.

FILE NUMBER DATE OF RECORD	GRANTEES FAMILY NAMES	GIVEN NAMES ABCDEFGHIJ	GIVEN NAMES KLMNO	GIVEN NAMES PQRSTUVWXYZ	GRANTORS	BOOK	PAGE	No. OF ACRES	KEYS PRINTING CO. BRIEF DESCRIPTION, LOCATION, ETC. (NOT WARRANTED)
1850 July 23, 1970	Greenville	County of			W. Dennis Smith	894	487		Worburn Court, O'Neal Sp. Road Cumberland Tr. n
1851 July 23, 1970	"	"	"	S. C.	School Dist of Grille Co.	894	488		50-ft. Rd. R/W U.S. Hwy #25 W. Georgia Hgts
1852 July 23, 1970	"	"	"		B. J. Reeves	894	489		Strip Part Cheyenne Dr. n Cross Rd. Brookwood Forest
1853 July 23, 1970	"	"	"		Mauldin Construction Co.	894	490		50-ft. Strs. Holborn Lane & Charing
1839 July 23, 1970	"	"	"	a political subd.	Piedmont Holdings, Inc.	894	492		Strip Mustang Cir. Chick Spgs.
1826 July 23, 1970	"	"	"		Alger L. Cannon	894	496		Strip Groveland Hill, near n Co. Subd
1821 July 23, 1970	"	"	"	S. C.	Mrs. J. H. Alewine, etal Co.	894	497		Tract, Hill Tr. Taylors Lumber near City
2558 July 31, 1970	"	Country Club			Chanticleer Real Estate	894	648		3 Tracts near Chapman Rd. n
2592 July 31, 1970	"	County			Evelyn B. McAbee, etal	895	212		Petition
2629 Aug. 3, 1970	"	HOSPITAL SYSTEMS			THE CITY OF G'VILLE, S. C.	895	269		TRACT VIEST FARIS Rd. Pelham Esty.
2823 " 4, 1970	"	Development Corp.			James W. Suggs, etal	895	337		Lot 18 Sec. 111 Redcliffe Rd. n
2864 Aug. 5, 1970	"	CITY OF, S. C.			WILLIAMS BUILDERS, INC.	895	378		WATER LINES, ETC., BISMARCK DR. Rd.
3349 Aug. 11, 1970	"	County			Raymond H. Carter, etal	896	49		Lot on or near Blessingame Rutherford Rd.
3930 " 13, 1970	"	" Home Board			Greenville County Council	896	327		Lease Prop. 663, 1
3982 Aug. 18, 1970	"	County Sewer Authority			Arlon O. Jones	896	337		R/W
"	"	"	"	"	Sue J. Jones	896	339		"

INDIRECT or GRANTEE Index to Deeds - Greenville County, S. C.

Open at Proper Tab according to First Letter or Letters of Name and refer to Buff Sub-Index sheet for page reference.

()

FILE NUMBER DATE OF RECORD	GRANTEES FAMILY NAMES	GIVEN NAMES ABCDEFGHIJ	GIVEN NAMES JKLMNO	GIVEN NAMES PQRSTUVWXYZ	GRANTORS	BOOK	PAGE	No. OF ACRES	KEYS PRINTING CO. BRIEF DESCRIPTION, LOCATION, ETC. (NOT WARRANTED)
4029 Aug. 18, 1970	Greenville				Mabel Poore Dixon	896	346		Chappell Alley, City Lot 9 Blk 9 cor. Pack St. &
3945 Aug. 18, 1970	"				Sara D. Thompson	896	370		Strip Blessingame Rd.
4054 " 19, 1970	"				Maggie B. Peterson	896	396		Tract adj. W. L. Brock.
4227 " 20, 1970	"				McCall Threest Enterprises, Inc.	896	512		Strip - Butler Tp.
4814 " 27, 1970	"				Piedmont Natl. Gas, Inc.	897	159		Lease-Laurens Road.
4909 Aug. 28, 1970	"				Kathleen G. Bridges	897	183		Lot 1 Pack Alley, City Hampton Blvd. (U.S. 29)
5101 Aug. 31, 1970	"				Dan River, Inc.	897	285		Int. Lot cor. Balfer Dr. & Wade
5042 Aug. 31, 1970	"				J. Wilbur Hicks, Sr.	897	283		Lot Queen St.
5041 Aug. 31, 1970	"				Neilee McM. Hicks	897	282		St. Lot 6 Blk. 9 Queen St. & Pack.
5102 Aug. 31, 1970	"				Hanson Development Co.	897	287		Hampton Blvd. (U.S. Hwy. 29) Int. Lot cor. Balfer Dr. & Wade
5089 Aug. 31, 1970	"				John P. Mann, et al	897	323		Court, Enoree Acres Two Rds. - Jord Cir. & Jord.
5787 Sept. 9, 1970	"				Ernest R. Coleman	898	5		Robert Circle, Butler Tp. 50th RTW Ernest Rd. &
5786 Sept. 9, 1970	"				Lena A. Loeper	898	6		Lot Ernest Rd. Butler Tp.
5965 Sept. 10, 1970	"				Furman W. Smith, et al	898	144		Petition
6233 " 14, 1970	"				Aubrey L. Fare Lyster	898	263		R/W.
6233 " " 1970	"				" " " "	898	265		"

INDIRECT or GRANTEE Index to Deeds - Greenville County, S. C.

Open at Proper Tab according to First Letter or Letters of Name and refer to Buff Sub-Index sheet for page reference.

()

KEYS PRINTING CO.

FILE NUMBER DATE OF RECORD	GRANTEES FAMILY NAMES	GIVEN NAMES ABCDEFGH	GIVEN NAMES IJKLMNO	GIVEN NAMES PQRSTUVWXYZ	GRANTORS	BOOK	PAGE	No. OF ACRES	BRIEF DESCRIPTION, LOCATION, ETC. (NOT WARRANTED)
6233 Sept 14, 1970	Greenville	County			Aubrey L. Gore, et al	898	267		R/W
" " "	"	"			" " " "	898	269		"
" " "	"	"			" " " "	898	271		"
" " "	"	"			" " " "	898	273		"
" " "	"	"			" " " "	898	275		"
" " "	"	"			" " " "	898	277		"
6454 Sept. 16, 1970	"	City of			The Open Bible Church, ^{of Christ, Inc}	898	399		Lot Chappell Alley, City Alley, "Edens Prop."
6457 Sept. 16, 1970	"	" "			Mrs. Helen B. Edens	898	400		Part Lot 12 Blk 9 Chappell, "Jones Prop."
6459 Sept. 16, 1970	"	" "			James A. Jones, et al	898	402		Lot on Chappell Alley.
6502 Sept. 16, 1970	"	" "			Down 'n' Country Realty, Inc	898	441		Easement White Horse Rd
6545 Sept. 16, 1970	"	" "			Luther H. Scott, et al	898	342		R/W
"	"	" "			John W. Powell	898	459		"
"	"	" "			William H. Coely	898	460		"
6684 Sept. 17, 1970	"	County			Frank L. Brunton, et al	898	483		Lot 6 East Ave., City
6685 Sept. 17, 1970	"	"			Co. M. Hunter, et al	898	484		Lot Henrietta St. City North St., City
6686 Sept. 17, 1970	"	"			James Edwin Acker, et al	898	485		Lot E. North St. + 1/5 acre.

INDIRECT or GRANTEE Index to Deeds - Greenville County, S. C.

Open at Proper Tab according to First Letter or Letters of
Name and refer to Buff Sub-Index sheet for page reference.

()

FILE NUMBER DATE OF RECORD	GRANTEES FAMILY NAMES	GIVEN NAMES ABCDEFGHIJ	GIVEN NAMES JKLMNO	GIVEN NAMES PQRSTUVWXYZ	GRANTORS	BOOK	PAGE	No. OF ACRES	KEYS PRINTING CO. BRIEF DESCRIPTION, LOCATION, ETC. (NOT WARRANTED)
6682 Sept. 17, 1970	Greenville	County			C. M. Hunter	898	486		St. City Lot 1 & adjoining lot Henrietta
6846 " 18, 1970	"	"			James M. Daves, et al	898	587		Lot Mc Gee St., City.
6990 Sept. 21, 1970	"	"	Sewer Authority		W. A. Jones, Jr.	899	13		R/W Oak Dr., City.
6999 Sept. 22, 1970	"	City of			Bob Jones University	899	90		R/W storm drainage W/S White Buena Vista St & White Oak Dr., City
"	"	"			" " "	899	89		R/W storm drainage SW corner "
7144 Sept. 23, 1970	"	"			Leonard M. Todd, et al	899	143		Easement Old Buncombe Rd. Driveway & Rick Spgs. Rd., City
7369 Sept. 25, 1970	"	"			Barbara L. Maxwell	899	237		Lots 19, 20, & 24 & a private along Hwy. I-85
7561 Sept. 28, 1970	"	County			School Dist. of Greenville City	899	323		Lot Frontage Rd. running "
7667 Sept. 29, 1970	"	City of			W. K. Crossfield	899	334		Lot 8 Blk 9 Park St., City East Ave.
7812 Sept. 30, 1970	"	County			W. L. West	899	434		Lot 6 Blk 5 cor. Mc Gee St. & "
7951 Oct. 1, 1970	"	"			Elizabeth Hunter Howard	899	486		Lot East Ave.
7950 Oct. 1, 1970	"	"			Douglas Marchbanks, et al	899	487		Lot Mc Gee St., City
7949 Oct. 1, 1970	"	"			Mazell J. Ingram, et al	899	488		Lot 7 East Ave., City
8001 " 2, 1970	"	City			Hampton Hall Apts. Bld	899	529		Rd. " Hampton Hall Apts. Right & Easement Edwards, (Ann St.) City.
8212 " 5, 1970	"	County			Quenton R. Keasler	899	624		Part Lot 16 East Ave. "
8213 " 5, 1970	"	"			Marie Green	899	625		Lot 13 East Ave. City.

INDIRECT or GRANTEE Index to Deeds - Greenville County, S. C.

☛ Open at Proper Tab according to First Letter or Letters of Name and refer to Buff Sub-Index sheet for page reference.

FILE NUMBER DATE OF RECORD	GRANTEES FAMILY NAMES	GIVEN NAMES ABCDEFGH	GIVEN NAMES IJKLMNO	GIVEN NAMES PQRSTUVWXYZ	GRANTORS	BOOK	PAGE	No. OF ACRES	KEYS PRINTING CO. BRIEF DESCRIPTION, LOCATION, ETC. (NOT WARRANTED)
8220 Oct. 5, 1970	Greenville County				David P. Bradburn	899	626		Lot 8, East Ave. City.
8298 " 6, 1970	"	"		Authority Sewer 1	F. J. Ashmore, et al	900	15		R/W
" "	"	"		"	" " "	900	17		R/W
8296 Oct. 6, 1970	"	City of			Walter W. Goldsmith, et al	900	12		Water lines, etc. Mc Kissick Dr. Darva, Inc.
8451 Oct. 8, 1970	"	" "			Darva, Inc. of Greenville, S.C.	900	101		Easement, etc. S.C. Hwy #14 n View Dr.
8619 Oct. 9, 1970	"	" "			Planning & Zoning Comm.	900	148		Street Name Change to Paris n
8624 Oct. 9, 1970	"	County			Cecil L. Buchanan (Haskell Robertson)	900	183		Lot 2 Blk 2 Mc Gee St., City
8715 Oct. 12, 1970	"	City of			Haskell Robinson (A/K/A)	900	240		Lot Pack alley Hville Blk Bl., City
8762 Oct. 13, 1970	"	" "			Ward S. Stone	900	294		Lots 16+18 Blk 9 Pack alley n Park
8875 Oct. 13, 1970	"	County			La Rue L. Bain	900	317		Lot 4 Henrietta St. Henrietta n
8877 Oct. 13, 1970	"	" "			Dora Alice Luben, et al	900	335		Lot 3 " " " "
8979 Oct. 14, 1970	"	" "			Ella H. Mallard	900	404		Lot Mc Gee St. Extn. Strange Rd.
9130 Oct. 16, 1970	"	City of			W. E. Shaw, Inc.	900	475		Water Lines etc. along n
9332 Oct. 19, 1970	"	" "			B. & B. Investments, Inc.	900	563		Easement Century Rd.
9333 Oct. 19, 1970	"	" "			Tommy Steel Kay	900	565		R/W & Release Tract Austin Jf
"	"	" "			Mrs. C. B. Griffith	900	568		R/W & Release 12 Acres Austin Jf.

INDIRECT or GRANTEE Index to Deeds - Greenville County, S. C.

Open at Proper Tab according to First Letter or Letters of Name and refer to Buff Sub-Index sheet for page reference.

()

FILE NUMBER DATE OF RECORD	GRANTEES FAMILY NAMES	GIVEN NAMES ABCDEFGH	GIVEN NAMES IJKLMNO	GIVEN NAMES PQRSTUVWXYZ	GRANTORS	BOOK	PAGE	No. OF ACRES	KEYS PRINTING CO. BRIEF DESCRIPTION, LOCATION, ETC. (NOT WARRANTED)
9602 Oct. 21, 1970 9839	Greenville	City	of	S. C.	^{Greenville Co., S.C.} Forfeited Land Com. of '79	901	66		Lot Chappell Alley, City
Oct. 23, 1970	Greenville	County			Louise M. Kay	901	167		City Lot 1 Henrietta St. Henrietta Park
"	"	"	"	"	Mrs. Rebbie H. Cook	901	168		Lot 10 East Ave., City
"	"	"	"	"	W. C. Steen	901	169		Lot 15 " " "
9896 Oct. 27, 1970	"	City of			Carolina Land Co., Inc.	901	257		Lane + E. Parkins Mill Rd., City R/W storm drain easement Isbell
"	"	"	"	"	John S. Coiner	901	258		E/S Bellwood Dr., City R/W storm drain easement Lot 137
"	"	"	"	"	Robert E. Harrison	901	259		E/S Bellwood Dr., City R/W storm drain easement Lot 136
9897 Oct. 27, 1970	"	County			James Allen, etal	901	260		Petition to change name of road from S.C. Hwy #8 to Stewart Lake Rd
"	"	"	"	"	" " "	901	260		
10173 Oct. 28, 1970	"	City of			E. E. Hester	901	353		+ Honeysuckle Lane Water Lines, etc along Hester Dr.
10181 Oct. 28, 1970	"	"	"	"	Pleasantdale Apt. Co.	901	355		Pleasantdale Apt. Easement U.S. Hwy 276 +
10172 Oct. 28, 1970	"	County Sewer Authority			Elsie S. Jones	901	371		R/W
10161 Oct. 28, 1970	"	"	"	"	George L. Wilson, Jr., etal	901	277		"
"	"	"	"	"	" " " " "	901	279		"
"	"	"	"	"	Hilbert E. Wiggins, etal	901	281		"
"	"	"	"	"	Oscar B. Mills, III	901	283		"

INDIRECT or GRANTEE Index to Deeds - Greenville County, S. C.

☛ Open at Proper Tab according to First Letter or Letters of Name and refer to Buff Sub-Index sheet for page reference.

FILE NUMBER DATE OF RECORD	GRANTEES FAMILY NAMES	GIVEN NAMES ABCDEFGH	GIVEN NAMES IJKLMNO	GIVEN NAMES PQRSTUVWXYZ	GRANTORS	BOOK	PAGE	No. OF ACRES	BRIEF DESCRIPTION, LOCATION, ETC. (NOT WARRANTED)
10161 Oct. 28, 1970	Greenville				Angie Mae Wilson, et al	901	285		R/W
10112 Oct. 28, 1970	"	"			Frank Vance, Jr., et al	901	439		Petition
10307 Oct. 29, 1970	"	"			Helen J. Solightly (was Bertha E. Cook)	901	387		Lot Mc Gee St. City
10309 Oct. 29, 1970	"	"			Bertha Cook Rollins,	901	388		Lot East Ave., City
10308 Oct. 29, 1970	"	"			Lenore N. Chambers	901	406		Lot E. North St. City
10300 Oct. 29, 1970	"	"			Walter Simister, Jr.	901	417		R/W
"	"	"			" " "	901	419		"
10424 " 30, 1970	"	"			Benson Kemp, et al	901	476		name of Rd. Petition to change
10423 " 30, 1970	"	"			Gary Barton, et al Church, Deacons & Dr.	901	520		" " "
10527 Nov. 2, 1970	"	"			Poplar Springs Baptist,	901	583		R/W
10577 Nov. 2, 1970	"				Charles J. Spillane	901	593		"
10897 " 5, 1970	"	City of			Addie L. Culbertson	902	79		Lot 14 East Ave., City.
10898 " 5, 1970	"	County			Pally S. Baker, et al	902	126		Lot D. East North St. Rd. Sville
10967 Nov. 6, 1970	"	"			Town of Sville	902	143		Easement, etc. near E. Georgian, Sville
10968 Nov. 6, 1970	"	"			B. F. Reeves	902	144		Easement, etc. (Ponderosa Dr.) (Alhambra Blvd.)
10966 Nov. 6, 1970	"	"			Mary B. Hartsell	902	145		Quit Claim Deed, Lot Dankart St.

KEYS PRINTING CO.

INDIRECT or GRANTEE Index to Deeds - Greenville County, S. C.

Open at Proper Tab according to First Letter or Letters of Name and refer to Buff Sub-Index sheet for page reference.

()

FILE NUMBER DATE OF RECORD	GRANTEES FAMILY NAMES	GIVEN NAMES ABCDEFGH	GIVEN NAMES IJKLMNO	GIVEN NAMES PQRSTUVWXYZ	GRANTORS	BOOK	PAGE	No. OF ACRES	KEYS PRINTING CO. BRIEF DESCRIPTION, LOCATION, ETC. (NOT WARRANTED)
11175 Nov. 9, 1970	Greenville	City of			Furman University	902	205		Falls & Historic Park & Greenway "City Quit Claim 8.1 Acres "Beedy River," Woodruff Rd.
11180 Nov. 9, 1970	"	" "			Drexel Inc.	902	249		Water lines, etc. Katron Ct. Chanticleer
11334 Nov. 11, 1970	"			Roofing Co.	Chanticleer Real Estate	902	459		Lot 166 Sec. 4 Debrham Ct.
11704 Nov. 16, 1970	Greenville	County Sewer Authority			B. D. Black	903	3		R/W
"	"	"	"	"	C. F. Brasington	903	5		"
"	"	"	"	"	Central Realty Corp.	903	7		"
"	"	"	"	"	Polly Forrester Mason	903	9		"
"	"	"	"	"	Abbie F. McWilliams	903	11		"
"	"	"	"	"	Elizabeth H. Ryan	903	13		"
"	"	"	"	"	Ronald D. Salyer	903	15		"
"	"	"	"	"	Boyce Smith	903	17		"
"	"	"	"	"	Heyward Smith	903	19		"
"	"	"	"	"	C. H. Stevens, Jr.	903	21		"
"	"	"	"	"	" " "	903	23		"
"	"	"	"	"	The Erwin Company	903	25		"
"	"	"	"	"	Allene C. Springfield	903	27		"

INDIRECT or GRANTEE Index to Deeds - Greenville County, S. C.

☛ Open at Proper Tab according to First Letter or Letters of Name and refer to Buff Sub-Index sheet for page reference.

()

KEYS PRINTING CO.

FILE NUMBER DATE OF RECORD	GRANTEES FAMILY NAMES	GIVEN NAMES ABCDEFGH	GIVEN NAMES IJKLMNO	GIVEN NAMES PQRSTUVWXYZ	GRANTORS	BOOK	PAGE	No. OF ACRES	BRIEF DESCRIPTION, LOCATION, ETC. (NOT WARRANTED)
11797 Nov. 16, 1970	Greenville	City of			Beattie E. Huff	902	635		Lane & Lora Ct. Water Lines, main, etc. Lora.
11803 Nov. 16, 1970	"	" "			J. V. Sherman	902	627		All water lines, etc. Unceda Dr.
11802 Nov. 16, 1970	"	County			Oliver Kennedy ^{etal} Hewton	902	625		Lot 5 East Ave
11989 Nov. 18, 1970	"	"			Allander K. Green	903	113		Int. Lot 12 East Ave, City
11990 Nov. 18, 1970	"	"			Raven J. Greene	903	114		" " " " " "
11991 Nov. 18, 1970	"	"			Roy Greene	903	115		" " " " " "
11992 Nov. 18, 1970	"	"			Etonia D. Henderson	903	116		" " " " " "
11993 Nov. 18, 1970	"	"			Lloyd J. Green	903	117		" " " " " "
11994 Nov. 18, 1970	"	"			Lula Green, ^{etal}	903	118		" " " " " "
12011 Nov. 18, 1970	"	"	Sewer Authority		John D. Hollingsworth	903	119		R/W
"	"	"	"	"	" " "	903	121		"
"	"	"	"	"	" " "	903	123		"
"	"	"	"	"	" " "	903	125		"
"	"	"	"	"	" " "	903	127		"
12200 Nov. 20, 1970	"	City of			W. W. Kellelt, Jr.	903	132		"
12877 Dec. 1, 1970	"	County			Caroline K. Hewton Hart	903	487		Int. Lot m ^e see Lt.

INDIRECT or GRANTEE Index to Real Estate Deeds -- Greenville County, S. C.

Open at Proper Tab according to First Letter or Letters of Name and refer to Buff Sub-Index sheet for page reference.

KEYS PRINTING CO.

FILE NUMBER DATE OF RECORD	GRANTEES FAMILY NAMES	GIVEN NAMES ABCDEFGH	GIVEN NAMES IJKLMNO	GIVEN NAMES PQRSTUWXYZ	GRANTORS	BOOK	PAGE	NO. OF ACRES	BRIEF DESCRIPTION, LOCATION, ETC. (NOT WARRANTED)
12878 Dec. 1, 1970	Greenville	County			William B. Karst	903	488		Int. Lot m ^e Kee St.
12879 Dec. 1, 1970	"	"			Samuel G. Karst, of S. C.	903	484		" " " "
13215 Dec. 4, 1970	"	City of			Planning & Zoning Comm.	904	39		Street Name Change Ave. also personal prop.
13224 Dec. 4, 1970	"	County			Lessie J. Cambell	904	55		Lot cor. m ^e Kee St. & East
13340 Dec. 4, 1970	"	City of			E. L. Uican	904	72		lots 4-8 Lennox St. also inter. Burtly Rd & Lenhardt Rd
13533 Dec. 7, 1970	"	"			Junius N. Garrison, Jr.	904	171		R/W, release, easement cor. S.
13534 Dec. 8, 1970	"	County			Peter S. Knox, etal	904	188		Int. Lot 5+6 East North St. City
13535 Dec. 8, 1970	"	"			S. S. Woody, Jr.	904	189		" " " " " " "
13547 Dec. 8, 1970	"	"			J. W. Austin Woody	904	190		" " " " " " "
"	"	"	Sewer Authority		William H. Chapman	904	251		R/W
13875 Dec. 14, 1970	"	"	"	"	Julia Ross Cobb, etal	904	253		"
13987 Dec. 15, 1970	"	City of			Lullwater Syndicate, Inc.	904	408		"
14133 Dec. 16, 1970	"	County			Leila Grumbles, etal	904	470		Rd.-Old) Petition OBA Rd (Saluda Dam Blk 9 Pack St.
14202 Dec. 16, 1970	"	City of			J. S. Lathem	904	488		Lot 7 Blk 9 Pack St. also Lot 10
"	"	County	Sewer Authority		J. C. M ^e Junkin, etal Inc.	904	505		R/W
"	"	"	"	"	Southern Worsted Mills	904	507		"

INDIRECT or GRANTEE Index to Real Estate Deeds - Greenville County, S. C.

Open at Proper Tab according to First Letter or Letters of Name and refer to Buff Sub-Index sheet for page reference.

KEYS - PRINTING CO.

()

FILE NUMBER DATE OF RECORD	GRANTEES FAMILY NAMES	GIVEN NAMES ABCDEFGH	GIVEN NAMES IJKLMNO	GIVEN NAMES PQRSTUWXYZ	GRANTORS	BOOK	PAGE	NO. OF ACRES	BRIEF DESCRIPTION, LOCATION, ETC. (NOT WARRANTED)
14154 Dec. 16, 1970	Greenville	City of			Westboro Weaving Co.	904	512		Estate and Agreement R/W for St. E. Washington St.
14269 Dec. 17, 1970	"	County			J. Ralph Fowler, et al et al	905	320		Petition - Fowler Rd. Ave. Bramlette St. & Dalewood Dr.
14322 Dec. 18, 1970	"	City of			D. L. Bramlett, Ind. & Exors Exors, et al	904	609		Water lines, etc. Lee St. Decatur,
14561 Dec. 21, 1970	"	" "			James H. Price, Jr. Ind. &	905	7		Lot South of old Stg. Rd
15099 Dec. 30, 1970	"	County	Sewer Authority		H. Hoke Smith	905	254		Lot Pelham Rd. Butler Sp.
15088 Dec. 30, 1970	"	"	"	"	" " " prices, Inc	905	311		R/W
15064 Dec. 30, 1970	"	City of			Threatt-Maxwell Enter-	905	275		Water Lines, etc. Weehawken Cir.
15244 Dec. 31, 1970	"	County			Margaret Pool	905	371		Int. East Ave. City
15475 Jan. 5, 1971	"	City			Bob Jones University	905	504		R/W + Easement
15463 Jan. 5, 1971	"	"			Dr. Stanley I. Coleman	905	509		Water Lines, Mains + etc.
15469 Jan. 5, 1971	"	County			Edward Pool	905	486		Int. Lot East Ave; City
15832 Jan. 8, 1971	"	"			Town of Sville	906	70		Strip Sunshine Dr. Property Hwy 14
15231 Jan. 8, 1971	"	City of			Sville Hospital System	906	71		Right to enter + pit on Dr. Duffwood Dr. Like St for Ma Dr.
15759 Jan. 8, 1971	"	" "			James W. Mahon	906	92		Water lines, Mains etc. Brewery
15853 Jan. 8, 1971	"	"		Club also. Rifle + Pistol	Secretary of State	906	130		Statement of Dissolution
16229 Jan. 14, 1971	"	County	Sewer Authority		C. C. Satterfield	906	347		R/W

INDIRECT or GRANTEE Index to Real Estate Deeds -- Greenville County, S. C.

Open at Proper Tab according to First Letter or Letters of
Name and refer to Buff Sub-Index sheet for page reference.

KEYS PRINTING CO.

FILE NUMBER DATE OF RECORD	GRANTEES FAMILY NAMES	GIVEN NAMES ABCDEFGHIJ	GIVEN NAMES JKLMNO	GIVEN NAMES PQRSTUVWXYZ	GRANTORS	BOOK	PAGE	NO. OF ACRES	BRIEF DESCRIPTION, LOCATION, ETC. (NOT WARRANTED)
16229 Jan. 14, 1971	Giville	County Sewer Authority			Fred H. Hudson	906	349		R/W (Lakeshore Apts.)
16878 Jan. 21, 1971	"	City of			Lakeshore Service Corp.	907	39		Easement Lakeside Rd., Chick Spgs. Sp.
16997 Jan. 22, 1971	"	County			R. B. Taylor	907	99		Lot Lyndon Rd + James Rd.
17147 Jan. 25, 1971	"	"			S. P. Sanders, etal	907	212		50-ft. R/W Bates Rd
17137 Jan. 25, 1971	"	Development Corporation			W. N. Leslie	907	208		Highway Div. Colonial Hills Lots 115 + 121 Sec. 3 Wood-
17280 Jan. 26, 1971	"	County of			Bill (William) Chapman	907	255		Church - Old Pelzer Rd. Oaklawn Sp
17279 Jan. 26, 1971	"	"			Faye C. Thompson, etal	907	269		Tract A + D (Washington Baptist Oaklawn Sp.
17281 Jan. 26, 1971	"	"			Deacons Washington Baptist Church	907	270		Tract G (Washington Baptist Church Church - Old Pelzer Rd) Oaklawn Sp
17426 Jan. 27, 1971	"	" Sewer Authority			Raymond H. Roberts Co.	907	303		R/W Burt Rd
17353 Jan. 27, 1971	"	City of			American Hardware Supply	907	331		All water lines etc along S.
17511 Jan. 28, 1971	"	"			Wilson Dev. Corp., Inc.	907	376		Int. strip new White Oak Dr
17513 Jan. 28, 1971	"	"			Bob Jones University	907	378		" " " " " "
17519 Jan. 28, 1971	"	County			Edward L. Fowler, etal	907	412		Petition 50-ft R/W (Sandhill Dr)
17729 Feb. 1, 1971	"	"			Maurice B. Henson, etal	907	531		" " " (Airport Rd)
17728 Feb. 1, 1971	"	"			J. R. Jenkins, etal	907	532		" 36-ft " (Cannon Creek)
17829 Feb. 1, 1971	"	City of			Walter E. Rumminger	907	529		R/W Hyde Dr Mauldin

INDIRECT or GRANTEE Index to Real Estate Deeds - Greenville County, S. C.

Open at Proper Tab according to First Letter or Letters of Name and refer to Buff Sub-Index sheet for page reference.

KEYS - PRINTING - 69

()

FILE NUMBER DATE OF RECORD	GRANTEES FAMILY NAMES	GIVEN NAMES ABCDEFGH	GIVEN NAMES IJKLMNO	GIVEN NAMES PQRSTUVWXYZ	GRANTORS	BOOK	PAGE	NO. OF ACRES	BRIEF DESCRIPTION, LOCATION, ETC. (NOT WARRANTED)
17900 Feb. 2, 1971	Greenville	City of			Mary C. Thomason	907	618		Wharton Prop. Lot 4 + Parcel B, Burn Court St. (triangular strip)
18001 Feb. 3, 1971	"	Airport Commission			Ailene C. Graham	908	15	.09	Acres Congaree Rd
18002 Feb. 3, 1971	"	"	"		" " " , etal	908	16	.32	Lowndes Hill Orchard Acres - Tract 12 U.S. Hwy 385
18014 Feb. 3, 1971	"	"	"		" " " "	908	43		Transition Zone Easement Clear Zone + Adjacent
18050 Feb. 4, 1971	"	City of			Ella Mae Lagon, etal	908	45		Lot Burns St, City
18221 Feb. 5, 1971	"	"	"		Lullwater Synkicate, etal	908	141		Basement on E. Washington St.
18983 Feb. 16, 1971	"	"	"		Eugene Earle Stone Jr, etal	908	455		Sts (Jackson St) + River St. City Lot West Broad + Laurens
19035 Feb. 17, 1971	"	Chapter of the Retired Officers		assin	Secretary of State	908	637		Charter
19144 Feb. 18, 1971	Greenville	County Sewer Authority			Greenville Development Corp	909	55		R/W
"	"	"	"	"	M. G. Proffitt, Inc., etal	909	57		"
"	"	"	"	"	Steven H. Garrison, etal	909	59		"
"	"	"	"	"	Linda S. Brewton, etal	909	61		"
"	"	"	"	"	J. B. Forrester, etal	909	63		"
"	"	"	"	"	Lee Hawkins	909	65		"
"	"	"	"	"	Wayne B. Smith	909	67		"
"	"	"	"	"	Emily G. Smith, etal	909	69		"
"	"	"	"	"	Lillian R. Simpson	909	71		"

INDIRECT or GRANTEE Index to Real Estate Deeds - Greenville County, S. C.

Open at Proper Tab according to First Letter or Letters of Name and refer to Buff Sub-Index sheet for page reference.

KEYS PRINTING CO.

FILE NUMBER DATE OF RECORD	GRANTEES FAMILY NAMES	GIVEN NAMES ABCDEFGH	GIVEN NAMES IJKLMNO	GIVEN NAMES PQRSTUVWXYZ	GRANTORS	BOOK	PAGE	NO. OF ACRES	BRIEF DESCRIPTION, LOCATION, ETC. (NOT WARRANTED)
19146 Feb. 18, 1971	Greenville	County Sewer Authority			Lillian H. Scarr	909	50		R/W
"	"	"	"	"	Aileen H. Rhodes	909	51		"
"	"	"	"	"	" " "	909	52		"
"	"	"	"	"	" " "	909	53		"
"	"	"	"	"	" " "	909	54		"
19145 Feb. 18, 1971	"	"	"	"	A. K. Wood Co.	909	73		"
19390 Feb. 22, 1971	"	City of			Lawrence S. Jones, etal	909	153		Lot 1 (E) Buncombe St. City
19642 " 24, 1971	"	County			American Home Supply Co.	909	225		Lease Agree. & South Bubby Rd.
19641 Feb. 24, 1971	"	"			" " " "	909	223	20.07	Acres, on unnamed St.
19733 Feb. 24, 1971	"	"			J. M. Bailey, Jr.	909	368		Lot 20 East Ave Ward 1 City
20074 Mar. 1, 1971	"	"			L. A. Sloan, etal	909	569		Petition (Quinlan Dr.)
20481 Mar. 5, 1971	"	City of			Albert Q. Taylor	910	99		All water lines, mains etc. Plant, etc. "Rockvale Sec. 2"
20691 Mar. 8, 1971	"	County Sewer Authority			Lindsay Bldgs, Inc	910	156		All certain sewerage treatment
20806 " 9, 1971	"	Chamber of Commerce, ^{SC} Greenville			Secretary of State	910	308		Amendment of Charter Name Change
"	"	Greater Chamber of Commerce			" " "	910	308		
20848 Mar. 9, 1971	"	City of			Marie G. Park etal	910	210		R/W

INDIRECT or GRANTEE Index to Real Estate Deeds - Greenville County, S. C.

Open at Proper Tab according to First Letter or Letters of Name and refer to Buff Sub-Index sheet for page reference.

KEYS. PRINTING CO.

FILE NUMBER DATE OF RECORD	GRANTEES FAMILY NAMES	GIVEN NAMES ABCDEFGHIJ	GIVEN NAMES KLMNOP	GIVEN NAMES QRSTUVWXYZ	GRANTORS	BOOK	PAGE	NO. OF ACRES	BRIEF DESCRIPTION, LOCATION, ETC. (NOT WARRANTED)
20807 Mar. 9, 1971	Greenville	City of			Furman Brezale	910	307		N/S Le Grand Blvd., City Storm drainage easement
20954 Mar. 10, 1971	"	"			John C. Henderson	910	351		All water lines, mains, etc. ave, etc.
21197 Mar. 12, 1971	"	"			Leslie & Shaw, Inc.	910	465		Water lines, etc. along Fairmont Church St. City
21150 Mar. 12, 1971	"	"			Robert L. Watkins	910	490		R/W for storm drainage E/S Dr. & Traynham St.
21805 Mar. 19, 1971	"	"			David G. Traxler, Sr.	911	109		Water Lines etc. on Echols Shady Grove, Greenfields
21953 Mar. 22, 1971	"	"			G. F. Thompson	911	175		Water lines etc. along Eastview Dr.
21952 Mar. 22, 1971	"	"			James W. Hicks	911	177		Water lines, etc. along Whaley Dr.
21954 Mar. 22, 1971	"	"			Allen B. Frazier etal	911	183		Water lines, etc. along Drunklin Sp.
21971 Mar. 22, 1971	"	County			Joe Arnold, etal Corp.	911	199		Petition - Arnold Rd
22008 Mar. 23, 1971	"	"	Sewer Authority		Crescent Land & Timber	911	223		R/W
"	"	"	"	"	Vera B. Camby	911	225		"
"	"	"	"	"	Richard G. Coker	911	227		"
"	"	"	"	"	Louise C. Smith	911	229		"
22009 Mar. 23, 1971	"	"	"	"	City of Greenville	911	261		"
"	"	"	"	"	Shirley Holland, etal	911	263		"
22564 Mar. 30, 1971	"	"	"	School Dist.	James S. Russell, etal	911	492		Lot Ridge Rd.

INDIRECT or GRANTEE Index to Real Estate Deeds - Greenville County, S. C.

Open at Proper Tab according to First Letter or Letters of
Name and refer to Buff Sub-Index sheet for page reference.

KEYS PRINTING CO.

FILE NUMBER DATE OF RECORD	GRANTEES FAMILY NAMES	GIVEN NAMES ABCDEFGH	GIVEN NAMES IJKLMNO	GIVEN NAMES PQRSTUVWXYZ	GRANTORS	BOOK	PAGE	NO. OF ACRES	BRIEF DESCRIPTION. LOCATION, ETC. (NOT WARRANTED)
22852 Apr. 1, 1971	Greenville	County			Cora B. Pittman, etal	912	6		Lot cor. Belone Rd & New St. Patton St., etal Sunset Hgts. St. Inn Sts. - Looney Brook Dr. Alice St., City
22752½ Apr. 1, 1971	"	"			Geo. P. Wenck, Jr.	912	7		Int. Lot 2 Blk 2 (old) Sptbg St. Sptbg Hwy.) City
23019 Apr. 2, 1971	"	City of			Lee Pre Griffin Young	912	75		Int. Lot 2 Blk 2 Sptbg St. (old Sptbg Hwy.) City
23025 Apr. 2, 1971	"	"			Ellen Griffin Harris	912	76		Int. Lot 2 Blk 2 Sptbg St. (old Sptbg Hwy.) City
23026 Apr. 2, 1971	"	"			Maggie Griffin Benson	912	77		Int. Lot 2 Blk 2 Sptbg St. (old Sptbg Hwy.) City
23027 Apr. 2, 1971	"	"			Douglas F. Gamble (Louise C. Scott)	912	78		" " " " " " "
23028 Apr. 2, 1971	"	"			Louise Griffin Scott Ind. & Erors	912	79		" " " " " " "
23023 Apr. 2, 1971	"	"			Anne Griffin King, etal Lee	912	80		Lot 2 Buncombe St. City Sptbg Hwy.) City
23024 Apr. 2, 1971	"	"			Lillian Trable Griffin	912	81		Int. Lot 2 Blk 2 Sptbg St. (old Sptbg Hwy.) City
23103 " 5, 1971	"	County Property Owners, assoc.			Secretary of State	912	143		Charter
23288 Apr. 7, 1971	"	City of			Louise Sloan Thomas Ind. & Trs.	912	245		Lots 14, 20, & 21 Buncombe St. City Int. Buncombe St.
23287 Apr. 7, 1971	"	"			Flora S. Hudson, etal,	912	246		Lots 13 & 19 Buncombe St. also Bell Dr.
23321 Apr. 7, 1971	"	County of			Bessie B. Smith, etal	912	260		St. off Woodruff Rd (S.C. Hwy 146)
23335 Apr. 7, 1971	"	"			Coy A. Campbell, Adm.	912	290		Petition (Jugaloo Rd)
23335 Apr. 7, 1971	"	"			Claude Plumley, etal	912	289		Petition " "
23458 Apr. 8, 1971	"	City of			Mabry R. Butler	912	339		Lucille Dr. Water lines, etc. Lake Shore Dr.

INDIRECT or GRANTEE Index to Real Estate Deeds - Greenville County, S. C.

Open at Proper Tab according to First Letter or Letters of Name and refer to Buff Sub-Index sheet for page reference.

KEYS PRINTING CO.

FILE NUMBER DATE OF RECORD	GRANTEES FAMILY NAMES	GIVEN NAMES ABCDEFGHIJ	GIVEN NAMES JKLMNO	GIVEN NAMES PQRSTUVWXYZ	GRANTORS	BOOK	PAGE	NO. OF ACRES	BRIEF DESCRIPTION, LOCATION, ETC. (NOT WARRANTED)
23502 Apr. 9, 1971	GREENVILLE	City of			Ray F. Smith	912	357		CIRCLE DR., CITY STORM DRAINAGE R/W LOT 38 E.
"	"	" "			LILA M. HEWELL, ETAL	912	358		R/W
"	"	" "			GRVILLE. CTY. SEWER COMM.	912	359		"
"	"	" "			NINA H. WHITAKER	912	360		LAKE Subd., City STORM DRAINAGE R/W LOT 8 E.
23612 Apr. 9, 1971	"	" "			ALBERT Q. TAYLOR	912	371	Re-record	STORM DRAINAGE R/W LOT 8 E. COLUMBIA DR., DUNNWOOD APTS., CUMBERLAND RD., BRANCH ST. ETC. NORTH RD., CITY, SPRINGWOOD RD., SULLY DR.
23771 Apr. 12, 1971	"	" "			JAMES F. BERRY, ETAL	912	441		ALL WATER LINES, MAINS, VALVES ETC. LOCATED FARLEY RD. ELGIN CT. & BYRON CT. ALL WATER LINES, MAINS, ETC.
24107 Apr. 15, 1971	"	County			James Cooley	912	646		Strip Oakhill Dr. near Piedmont
24108 Apr. 15, 1971	"	"			Marvin R. Pollard, etal	912	650		Petition (Pollard Dale Dr.) Apts. Tract, II
24325 Apr. 19, 1971	"	City of			Bellmire Limited Partner ^{ship}	913	99		Easement Lakeside Dr. Lakeshore Rd.
24326 Apr. 19, 1971	"	" "			John P. Mann, etal	913	101		Water lines etc. along Twin Spgs Rocky Knoll Dr.
24327 Apr. 19, 1971	"	" "			" " " "	913	103		Water lines etc. Mayflower Dr. & W. Fifth St. City
24601 Apr. 21, 1971	"	" "			Sarah Aiton Davenport	913	273		Lots 11, 12, 17, & 18 Buncombe St. &
24710 Apr. 21, 1971	"	" "			Edward J. Hasser	913	278		Lot 9 Blk 1, Sheet 201 City
24686 Apr. 21, 1971	"	" "			Josephine J. Howard	913	279		Lot 10 Blk 1 Sumter Dr.
24718 Apr. 21, 1971	"	" "			Edward J. Hasser, etal	913	280		Lot 11 Blk 1 Rebecca St. Fairfield Rd & Airbase Rd
24666 Apr. 21, 1971	"	" "			David S. Traylor, Sr.	913	301		Water lines, etc. Ace Ave., S.

INDIRECT or GRANTEE Index to Real Estate Deeds - Greenville County, S. C.

Open at Proper Tab according to First Letter or Letters of
Name and refer to Buff Sub-Index sheet for page reference.

KEYS PRINTING CO.

FILE NUMBER DATE OF RECORD	GRANTEES FAMILY NAMES	GIVEN NAMES ABCDEFGH	GIVEN NAMES IJKLMNO	GIVEN NAMES PQRSTUWXYZ	GRANTORS	BOOK	PAGE	No. OF ACRES	BRIEF DESCRIPTION, LOCATION, ETC. (NOT WARRANTED)
24673 Apr. 21, 1971	Greenville				Mary Lee Shirley, etal	913	319		R/W
24890 Apr. 23, 1971	"				The Fuaman Company	913	421		R/W
24890 Apr. 23, 1971	"	"	"	"	Greenville Housing Authority Ind. and Extr.	913	422		R/W
25060 Apr. 26, 1971	"				Caroline W. Foster,	913	501		R/W
25257 Apr. 28, 1971	"	"	"	"	A. P. Benson, etal	913	619		Petition - 50 ft. R/W (Benson Rd)
25504 Apr. 29, 1971	"				Perry S. Luthi, Jr	913	291		View Plaza Easement Private Alley Monta Lamp City
25719 May 3, 1971	"	"	"	"	Fred C. Walker	914	151		R/W Storm drainage Partridge
25961 May 4, 1971	"				R. J. Vermillion, etal etal	914	191		Lot 5 Rosemary Lane, "Rosedale"
26011 May 5, 1971	"				Lottie M. Durham,	914	282		Petition road Darrell Dr. Blossom Lane
26245 May 6, 1971	"				Jeff R. Richardson, Sr.	914	311		Water lines, etc. along Apple Dr. & Birch Court
26245 May 6, 1971	"	"	"	"	" " " "	914	313		Water lines, etc. along Beechwood Circle, Alice Ave. & Morgan Ave.
26245 May 6, 1971	"	"	"	"	" " " "	914	315		Water lines, etc. along Hwy. #14, Todd Terrace Circle, Agee St., Wilton Circle & Helen St.
" " " " " "	"	"	"	"	" " " "	914	317		Water lines, etc. along Forest Park Dr.,
26400 May 7, 1971	"	"	"	"	House Rentals, Inc.	914	465		R/W Prop. Old Buncombe Rd. etc.
26401 May 7, 1971	"	"	"	"	R. H. Leggett	914	467		R/W West Georgia Rd. Water meters,
26399 May 7, 1971	"	"	"	"	Ruby B. Gilfillin	914	472		R/W

INDIRECT or GRANTEE Index to Real Estate Deeds - Greenville County, S. C.

Open at Proper Tab according to First Letter or Letters of
Name and refer to Buff Sub-Index sheet for page reference.

KEYS PRINTING CO.

FILE NUMBER DATE OF RECORD	GRANTEES FAMILY NAMES	GIVEN NAMES ABCDEFGHIJ	GIVEN NAMES JKLMNOPQ	GIVEN NAMES RSTUVWXYZ	GRANTORS	BOOK	PAGE	NO. OF ACRES	BRIEF DESCRIPTION, LOCATION, ETC. (NOT WARRANTED)
26518 May 10, 1971	Greenville	City of			Georgia Kakolias Kanes ^{etal}	914	529		Richardson St. Lot 5 cor. Buncombe St. &
26690 May 11, 1971	"	County Sewer Authority			Gar-Con, Inc	914	597		Contract (Peyrod St.) City
26729 May 11, 1971	"			Memorial Auditorium	Eleanor M. Janner, etal	914	607		4 Lots Manley Alley
27023 May 13, 1971	"	City of			Greenville Development Corp.	915	79		All Water Lines etc. Pelham Rd. Rd. and Connecticut Dr.
27023 May 13, 1971	"	" "			" "	915	81		All Water Lines, etc. Devengeer
27211 May 17, 1971	"	County of			Marshall J. Clarke, etal	915	258		Petition (
27753 May 20, 1971	"	" "			City of Greenville	915	570		cont. 100.62 acres Perimeter Rd.
27754 May 20, 1971	"	City of			Greenville County	915	605		Agreement
27745 May 20, 1971	"	County			Edna Mason etal	915	571		Petition Neely Mill Rd. Del Norte Blvd. & Hudson Rd.
28250 May 25, 1971	"	City of			B-I-M Corp.	916	185		Water lines, etc., Del Norte Rd.
28251 May 25, 1971	"	" "			Buxton Development Corp.	916	187		Water lines, etc. along Winsford Dr., Wallingford Rd., Perwich Dr., Bexhill Court, Creatwood Dr., Broncogrove Dr., Ironfield Dr., Garden Terrace, & Hillendale Circle
28239 May 25, 1971	"	" "			Otis Davis	916	192		R/w - Release & Easement of "City Heights"
28253 May 25, 1971	"	" "			City Heights, a limited partnership	916	205		R/w to enter and exit on Prop.
28630 May 28, 1971	"	Babe Ruth Baseball League, Inc.			Secretary of State	916	453		Charter

INDIRECT or GRANTEE Index to Real Estate Deeds - Greenville County, S. C.

Open at Proper Tab according to First Letter or Letters of Name and refer to Buff Sub-Index sheet for page reference.

KEYS PRINTING CO.

()

FILE NUMBER DATE OF RECORD	GRANTEES FAMILY NAMES	GIVEN NAMES ABCDEFGH	GIVEN NAMES IJKLMNO	GIVEN NAMES PQRSTUVWXYZ	GRANTORS	BOOK	PAGE	NO. OF ACRES	BRIEF DESCRIPTION, LOCATION, ETC. (NOT WARRANTED)
28357 May 26, 1971	Greenville	County			A. M. Bridges	916	217		Woodruff Road Hgts. For Road Purposes ^{only} Lot Angie Lane & Leri Dr.
28355 May 26, 1971	"	City of			Helle Mills Griffin	916	227		adj part Buncombe St. Lot 10 & 16 W. North St. City also
27024 Jun 2, 1971	"	County of			Homer Stines, et al	917	1		Petition - Union Rd.
28813 May 31, 1971	"	Development Corp.			W. H. Leslie	916	526		near City - ^{For Road Purposes} Lot 214 Sec 4 Colonial Hills
MICROFILMED									
DATE									
29269 June 3, 1971	Greenville	Christian Fellowship			J. H. Morgan	917	157	11	acres mt. Creek Rd. Chick Spgs Sp Less 3 acres - also 3.84 acres, less 1/2 acre & small parcel
"	"	"	"	"	"	917	157		
29398 June 4, 1971	Greenville	County School System			J. L. Griffith	917	215	26.3	near Mauldin Acres, Cor. Butler Dr. + Coen Rd
29298 June 4, 1971	Greenville	County School District			H. L. Rosamond et al	917	171		Decree
MICROFILMED									
6-16-71									
DATE									
(over)									

INDIRECT or GRANTEE Index to Real Estate Deeds - Greenville County, S. C.

Open at Proper Tab according to First Letter or Letters of Name and refer to Buff Sub-Index sheet for page reference.

KEYS PRINTING CO.

FILE NUMBER DATE OF RECORD	GRANTEES FAMILY NAMES	GIVEN NAMES ABCDEFGH	GIVEN NAMES IJKLMNO	GIVEN NAMES PQRSTUVWXYZ	GRANTORS	BOOK	PAGE	NO. OF ACRES	BRIEF DESCRIPTION, LOCATION, ETC. (NOT WARRANTED)
29570 June 7, 1971	Greenville	City			G. Sidney Garrett et al	917	287		Court; Black Gum Ct. + Beechwood Ct. water mains, etc, Brookhead Rd + Grant Sp.
30515 June 16, 1971	"	County			Bigelow-Sanford, Inc	918	103	17.71	Acres Interstate 85 Frontage Rd. Dash Mill Estd.
30676 June 17, 1971	"	"			Paul C. Aughtrey, Jr.	918	216		Strip for Road, Robin Dr.
30888 June 18, 1971	"	"			Ollie N. Morgan, et al	918	299		Petition (
31128 June 22, 1971	Greenville	City of			Henry P. Willimon, Jr.	918	443		City, also int. W. Coffee St. Lot 7 Richardson St. + Coffee St.
31148 June 22, 1971	"	County			Willie Garrison, et al	918	466		Petition (Cemetery Rd.) Bates Sp.
31316 June 23, 1971	"	"	School District		Paul Jewell, et al	918	476		Lot U.S. Hwy 276, Ebenezer Community
31314 June 23, 1971	"	"	"	"	Lindsay O. Baker, Jr.	918	511		Lot U.S. Hwy 276, Bates Sp. near Paris station, Chick Springs Sp.
31828 June 28, 1971	"	"	"	Club Shrine	C. A. Tucker, Jr, et al	919	103		Lot 26 = 4.18 Acres Beverly Rd.,
31947 June 29, 1971	"	County,	School District of		Mattie Jane MORN	419	213		R/W
"	"	"	"	"	W. Arnold Mills	919	216		"
"	"	"	"	"	U. A. Greene, et al	919	219		"
32132 June 30, 1971	"	City of			Wade Hampton Sewer, + Fire Dist.	919	259		Fire Hydrants, etc
32089 June 30, 1971	"	"	Memorial Auditorium		Oral Roberts University	919	247		Lot E. North St. City
32100 June 30, 1971	"	County,	School District of		Jack Baldwin, et al	919	267	1	Acre Pelham Rd. Austin Sp. Sewer Lines, etc.
615 July 7, 1971	"	City of			Lindsay Bldg, Inc.	919	549		Lots "Terrydale" Also

INDIRECT or GRANTEE Index to Real Estate Deeds -- Greenville County, S. C.

Open at Proper Tab according to First Letter or Letters of Name and refer to Buff Sub-Index sheet for page reference.

KEYS PRINTING CO.

FILE NUMBER DATE OF RECORD	GRANTEES FAMILY NAMES	GIVEN NAMES ABCDEFGH	GIVEN NAMES IJKLMNO	GIVEN NAMES PQRSTUVWXYZ	GRANTORS	BOOK	PAGE	No. OF ACRES	BRIEF DESCRIPTION, LOCATION, ETC. (NOT WARRANTED)
707 July 8, 1971	Greenville	Chamber	Foundation, Inc.		Secretary of State	919	585		Charter
829 July 9, 1971	"	City of			Robert Lee Haden, Jr. (by atty in fact Robert Lee Haden, Jr.)	920	45		Burns Sts. City Int. Lot 1 Blk 2 cor. Dunbar +
828 July 9, 1971	"	"	"		William Whitner Haden	920	49		" " " " " " " "
827 July 9, 1971	"	"	"		Mary Gray Haden Keane	920	46		" " " " " " " "
823 July 9, 1971	"	County			Broadus Guest, et al	920	92		Jordan Dr. Road Petition - Dogwood Lane +
856 July 9, 1971	"	"			Forest Hills, a partner ship	920	43		South Forest Cir. Cleveland Sp. Strip Sec. 2 Forest Hills (North +
1556 July 15, 1971	"	City of			Mrs. E. L. Sammons	920	337		Water Lines etc., State Park Rd.
1708 July 16, 1971	"	County Sewer Authority			Consolidated Capital Corp.	920	420	4.69	Acres "New Rd" "Sewerage Treatment Area" Also R/W to operate sewer lines.
"	"	"	"	"	"	920	420		
1788 July 19, 1971	"	City of			Ramona S. Plasco	920	563		R/W
2340 July 21, 1971	"	"			Lila H. Clark	921	98		Lot 2 Monkey Alley, City
2507 July 26, 1971	"	City of			Mary Ellen Woodside Wallace	921	217		Buncombe Laurens + W North Sta. City Lot Laurens + Buncombe Sts. Also Int. Harkins Mill Rd.
2583 July 26, 1971	"	County Sewer Authority			Fannie A. Eades, et al	921	261		Option Contract - 81.4 Acres
2837 July 28, 1971	"	County			Mary E. Leake	921	344		Strip Leake Dr., near Ft. Inn
2836 July 28, 1971	"	"			Boyd C. Lister, et al	921	345		Also Int. Brown Dr. Strip O'Neal - Church St.
3676 Aug 4, 1971	"	"			Berea Public Service Dist. Comm. Authority	922	94		Estn. Lot 59 Sharon Dr., Sharon Park.

INDIRECT or GRANTEE Index to Real Estate Deeds - Greenville County, S. C.

Open at Proper Tab according to First Letter or Letters of Name and refer to Buff Sub-Index sheet for page reference.

KEYS PRINTING CO.

FILE NUMBER DATE OF RECORD	GRANTEES FAMILY NAMES	GIVEN NAMES ABCDEFGH	GIVEN NAMES IJKLMNO	GIVEN NAMES PQRSTUVWXYZ	GRANTORS	BOOK	PAGE	NO. OF ACRES	BRIEF DESCRIPTION, LOCATION, ETC. (NOT WARRANTED)
3713 Aug 5, 1971	Greenville	County			Belle Martin Sammons ^{etal}	922	115		Springs Tp. Strip Eastwood Dr., Chick
3769 Aug 5, 1971	"	County of			Ruth R. Baker	922	137		Lot B - E. North St. City
3768 Aug 5, 1971	"	"			J. Moncrief King	922	138		Lot A - E. North St. City
3765 Aug 5, 1971	"	County			Wade Hampton Realty ^{Co. Inc.}	922	158		Lot C - E. North St. City
3731 Aug 5, 1971	"	"			Margaret S. Bailey ^{etal}	922	116		Strip (old Trill Rd.) wood Apts.
4289 Aug 11, 1971	"	City of			David W. Balentine ^{etal}	922	435		Easement off E. North St. Preamble- Estate.
4315 Aug 11, 1971	"	County			Blanche E. Hudson	922	437		Easement Lot 18 Blk. 1 Pelham Lynn Dr.
4456 Aug 12, 1971	"	City of			Threatt-Maxwell ^{Enterprise}	922	501		Water Lines, etc., along
4582 Aug 12, 1971	"	"	Memorial Auditor		Waddell O. Hill ^{etal}	922	520		Lot Ann St. City
4674 Aug 13, 1971	"	City of			Henry P. Williamson Jr. ^{etal}	922	581		Sta. City Lot 7 Cor. Richardson + Coffee Drs., Sillwood Cir., Brushwood Lane, + Casewood Rd.
4753 Aug 16, 1971	"	"			Builders + Developers Inc.	922	621		all water lines, etc., Aspenwood + Cheyenne Paris Rd + Cleveland St.
5215 Aug 19, 1971	"	"			V. H. W. Group	923	181		R/W to enter + exit - Corner E. Dr., City
5293 Aug 20, 1971	"	"			Joseph C. Long	923	273		Drainage R/W - N/S Henderson Paris Mt. Tp.
5381 Aug 20, 1971	"	County			Bessie B. Walker ^{etal}	923	235		Strip 50 ft. County Rd.,
5391 Aug 20, 1971	"	"			Duke Power Co.	923	244		Lot Lilly St. (Lions Club Rd.) End Dr., Garnette Hgts, near Shaw Rd
6417 Aug 31, 1971	"	"			McLain Hall, Jr.	924	70		Roads Farmington Rd. + Lands

INDIRECT or GRANTEE Index to Real Estate Deeds - Greenville County, S. C.

Open at Proper Tab according to First Letter or Letters of Name and refer to Buff Sub-Index sheet for page reference.

KEYS PRINTING CO.

FILE NUMBER DATE OF RECORD	GRANTEES FAMILY NAMES	GIVEN NAMES ABCDEFGH	GIVEN NAMES IJKLMNO	GIVEN NAMES PQRSTUVWXYZ	GRANTORS	BOOK	PAGE	No. OF ACRES	BRIEF DESCRIPTION, LOCATION, ETC. (NOT WARRANTED)
6481 Aug 31, 1971	Greenville County				Carl J. Wyatt, Jr.	924	105		Petition for Water Easement
6482 Aug 31, 1971	"	"			William C. Pierce	924	107		Petition to Lot 1 Farnette Hgts
6565 Sept 1, 1971	"	City of			The Erwin Company	924	156		Apts. Strip Lampost Dr. Carriage House
6594 Sept 1, 1971	"	"			Tedson, Inc.	924	161		Dr., City Stem Drain R/W - N/W Cromwell
"	"	"			Christ Church, Episcopal School	924	162		Dr. City Stem Drain R/W - N/S. Cavalier
7754 Sept 14, 1971	Greenville County				David H. Garratt, et al	925	153		Petition (Leopard St.)
7755 Sept 14, 1971	"	"			W. H. Bexson, et al	925	154		Petition (Cedar Lane)
8058 Sept 16, 1971	"	"			Lula B. Robbins	925	239		Drainage Easement + Plat
8166 Sept 17, 1971	"			Rental Co.	G. + M. Rentals, Inc.	925	318		Trent Dr. "Avon Park" Lots 187, 197, 198, 199, 200,
8465 Sept 21, 1971	"	Development Corp.			(now Mrs. Cecil M. Runyon) Cecil M. Davis	925	437		City Parts Lot 16 + 17, Keith Dr.
8470 Sept 21, 1971	"	Rental Company			W. N. Leslie, Inc.	925	461		Lot 2, Algonquin Trail, City
"	"	"			" " " "	925	462		Lot 96 Sec. 5 Colonial Hills
"	"	"			" " " "	925	463		Hills Lots 198 + 199 Sec. 6, Colonial
"	"	"			" " " "	985	464		Lot 213 Sec. 4 Orchard Acres
8579 Sept 22, 1971	"	Community Hotel Corp.			Bank of the Commonwealth	925	513		Leases - see Book 891 Pg 147 Cancellation of Assignment of
8758 Sept 23, 1971	"			Rental Co.	Lorraine D. Matthews	925	590		Lot 52 Magnolia Acres

INDIRECT or GRANTEE Index to Real Estate Deeds - Greenville County, S. C.

Open at Proper Tab according to First Letter or Letters of Name and refer to Buff Sub-Index sheet for page reference.

KEYS PRINTING CO.

FILE NUMBER DATE OF RECORD	GRANTEES FAMILY NAMES	GIVEN NAMES ABCDEFGHIJ	GIVEN NAMES JKLMNOPQ	GIVEN NAMES RSTUVWXYZ	GRANTORS	BOOK	PAGE	NO. OF ACRES	BRIEF DESCRIPTION, LOCATION, ETC. (NOT WARRANTED)
8767 Sept 23, 1971	Greenville	County			J. R. Bruce, et al	925	613		Petition (Happy Heart Creek)
8768 Sept 23, 1971	"	"			Paul L. Henderson et al	925	615		"
8780 Sept 23, 1971	"	City of			Ada O. Persson	925	617		Haren Dr. City Storm Drain R/W - N/S
8978 Sept 27, 1971	"	"			A. Foster Mc Kissick	926	134		Duwall Rd, City Sanitary Sewer R/W N/S
9204 Sept 29, 1971	"	Hospital System			Wade H. Ridgeway	926	254		Lease
9399 Sept 30, 1971	"	County			Arthur V. Hardin et al	926	363		Petition
9905 Oct 5, 1971	"		Memorial Auditorium		Mattie L. Murray	926	569		Lot Ann St, City Horse Rd, City, Augusta Rd.
9953 Oct 6, 1971	"	City of			Branyon's Inc.	926	639		Water Lines, etc, along White macness Dr. + Parade Dr.
10108 Oct 7, 1971	"	"			Master Frank P. McEwan Jr.	927	17		Sta. Lot Buncombe + Richardson
10640 Oct 12, 1971	"		Memorial Auditorium		W+D Developers, Inc.	927	298		Lot Glover St., City
10906 Oct 14, 1971	"		"	"	Jessie Hamilton Atkins	927	456		Lot Manly St, City Prop. "Kenneth Bentley"
11592 Oct 21, 1971	"			Rental Co.	Clifford F. Gaddy, Jr.	928	107		Lots 1 thru 4 Lowndes Hill Rd.
11586 Oct 24, 1971	"		Memorial Auditorium		Bertha M. Kelso	928	113		Lot Manly St + Lot Ann St, City Hills, also Lot 127 Sec. 3 Trajaglar
11664 Oct 22, 1971	"		Appliance Co. Inc.		W. N. Leslie Inc.	928	159		Lot 80 Trinity Way Northwood Rd, Northwood Hills
"	"		Orthopedic	"	" " " "	928	159		

INDIRECT or GRANTEE Index to Real Estate Deeds - Greenville County, S. C.

Open at Proper Tab according to First Letter or Letters of Name and refer to Buff Sub-Index sheet for page reference.

KEYS PRINTING CO.

()

FILE NUMBER DATE OF RECORD	GRANTEES FAMILY NAMES	GIVEN NAMES ABCDEFGHIJ	GIVEN NAMES JKLMNO	GIVEN NAMES PQRSTUVWXYZ	GRANTORS	BOOK	PAGE	No. OF ACRES	BRIEF DESCRIPTION, LOCATION, ETC. (NOT WARRANTED)
11970 Oct. 26, 1971	Greenville			Auditorium Memorial	Floree Mims	928	311		Cor. Manly St. + 10 ft alley, City Lot 13 Manly St. also Lot
12033 Oct 27, 1971	"	City of			J. H. Morgan	928	381		All water mains, etc, Darby Rd, Carriage Dr, Carriage Ct, Caddell Ct, Kimberley Ave, Grandrod Trail
12033 Oct 27, 1971	"	"	"		" " "	928	381		St., City Lot cor. Academy St + Ann
12110 Oct 27, 1971	"			Auditorium Memorial	Lace B. Juster	928	395		St. City Lot cor. Peak St. + Academy
12105 Oct 27, 1971	"		"	"	" " " et al	928	401		R/W Manly Ave. City Acres Church St. City + Lot
12263 Oct, 28, 1971	"	County		Sewer Authority Auditorium of Memorial	Walter W. Goldsmith	928	425		Lot East North St. City
12266 Oct, 28, 1971	"			"	Eugene E. Stone Jr.	928	459	.077	Water Lines, etc, Douglas Dr, Quail Trail, Ark Dr., Cardinal Ct, Robin Rd. + Wren Way
12267 Oct, 28, 1971	"			"	Central Realty Corp.	928	444		Strip Cauley Rd. Court + Bridwell Court, Rebecca Ave 3- Roads Rebecca Lane, Rebecca
12305 Oct 29, 1971	"	City of			Threatt - Maxwell	928	495		Petition (
"	"	"			" " "	928	495		Petition (Church Dr.
12484 Nov-1-1971	"	County			J. H. Cauley	928	598		Lot 188 "Arvon Park"
12502 Nov-1-1971	"	"			John P. Maxx, et al	928	608		Lease Agreement 1/2 Acre Base
12502 Nov-1-1971	"	"			Joy Pittman, et al	928	609		
12502 Nov-1-1971	"	"			Andrew Z. Silvers	928	610		
12999 Nov. 5, 1971	"			Rental Co.	J. Dill Clary	929	190		
13124 Nov. 8, 1971	"	County			J. R. Cleveland	929	263		

INDIRECT or GRANTEE Index to Real Estate Deeds -- Greenville County, S. C.

Open at Proper Tab according to First Letter or Letters of
Name and refer to Buff Sub-Index sheet for page reference.

KEYS PRINTING CO.

FILE NUMBER DATE OF RECORD	GRANTEES FAMILY NAMES	GIVEN NAMES ABCDEFGH	GIVEN NAMES IJKLMNO	GIVEN NAMES PQRSTUVWXYZ	GRANTORS	BOOK	PAGE	No. OF ACRES	BRIEF DESCRIPTION, LOCATION, ETC. (NOT WARRANTED)
13294 Nov 9, 1971	Greenville				Memorial Auditorium Miriam Chaney <i>(now Alex Byrd Shadley)</i>	929	322		Manly Alley Lot 3 Blk I & lower St. +
13704 Nov-12-1971	"				Alex Byrd	929	561		Lot Thompson St. City Dr. + Jugalos rd.
13973 Nov-16-1971	"	City of			Stanley L. Coleman etal	930	49		Water lines etc. Coleman Old mill Rd. + Eastwood Dr.
13972 Nov-16-1971	"	" "			James R. Maxam Enterprise, Inc.	930	63		all water mains, etc. Note lots Sec. III + Sec. II
13999 Nov-16-1971	"	" "			Shreatt-Maxwell	930	95		Water Lines, etc. along Del alley
13971 Nov-16-1971	"				Memorial Auditorium Limited Partnership Rental Co, Jessica C. Mayes	930	93		Lot Cor. Manly St. + an
14317 Nov 19, 1971	"				Claude B. Iler, Jr.	930	238		Lots 189 + 190 Avon Park alley)
14348 Nov-19-1971	"				Memorial Auditorium William W. Bridwell etal	930	266		Lot Pennrod St. (Manly City
14362 Nov-19-1971	"				Beatrice Whitener exc.	930	280		Lot 5 blk 1 Academy St. Piedmont Park Rd.
14353 Nov-19-1971	"	City of			M + S Builders	930	291		Water lines, etc. along Caroline St., Dellwood Dr.
14488 Nov-22, 1971	"	" "			" "	930	291		Dellwood Ct. Kirk Ct + Piedmont Park Rd.
14464 Nov-22, 1971	"				Memorial Auditorium Opal Byrd Co. (a partnership) Rental	930	344		Lot Manly St. City Highway Acres
14821 Nov 24, 1971	"	County			Philip K. Trammell	930	364		Lot Long Forest Dr.
14974 Nov-29-1971	"				Aoris D. Baker	930	491		Strip adj. + parallel to Baker Rd.
14973 Nov-29-1971	"				Memorial Auditorium Ward J. Stone	930	562		Lot 1 Ann St. also Lot 21 Peak St.
13838 Nov 15, 1971	"				Elisabeth W. Bailey Inc, etal Paramount Developers	929	629		Alley mt. Ave. (Peak St.) R/W

INDIRECT or GRANTEE Index to Real Estate Deeds - Greenville County, S. C.

Open at Proper Tab according to First Letter or Letters of
Name and refer to Buff Sub-Index sheet for page reference.

KEYS PRINTING CO.

()

FILE NUMBER DATE OF RECORD	GRANTEES FAMILY NAMES	GIVEN NAMES ABCDEFGH	GIVEN NAMES IJKLMNO	GIVEN NAMES PQRSTUVWXYZ	GRANTORS	BOOK	PAGE	No. OF ACRES	BRIEF DESCRIPTION, LOCATION, ETC. (NOT WARRANTED)
15123 Nov-30-1971	Greenville	County		District School	Mattie L. Green	930	631	45	Bridge Rd. Acres Suber Rd. + Hammett
15227 Dec-1-1971	"			Auditorium Memorial	Ella Little Pettett	931	26		Lot Ann St. City
15228 Dec-1-1971	"		"	"	(name as Robert Paul Austin) R. P. Austin	931	27		" " " "
15229 Dec-1-1971	"		"	"	Julius E. Williams	931	28		Lot Manly St. City
15979 Dec-9-1971	"			North, Five District	Jr. J. Douglas Oxford	931	333		"Grace Hgts" Bates Tp. Lots 6, 7, 8 + 9 Tigerline Rd. Lockwood Ave.
16274 Dec-13-1971	"	The City of			(a partnership) Tara Apartments Co.	931	483		Easement Lowndes Hill Rd + Cross Rd, Hillman St, Fork Rd.
15356 Dec 2, 1971	"	" "			etal David N. Garrett	931	87		All water mains, etc. Friendly Dr.
16249 Dec-17-1971	"	" "			Das H. McKinney	932	105		Deed to R/W, Release + Easement Kimberly Dr.
16254 Dec-17-1971	"	" "			etal Alvin E. Smith	932	101		Water Lines, etc. along Dr.
16896 Dec 20, 1971	"	County			Ray N. Hester, etal	932	128		Corrective Deed - Lot Hester's Donaldson Center
18227 Jan-5-1972	"	" SC			(a corp) City of Greenville	933	135	7.50	Acres Consettitt Dr.
18123 Jan-4-1972	"	County			Floyd R. Bridgeman	933	60		Bates Tp. 50 ft. strip Jamison Rd.
18128 Jan-4-1972	"	City of			John D. Pellett, Jr	933	95		R/W
18128 Jan-4-1972	"	"			William R. DeLoache	933	93		R/W
18128 Jan-4-1972	"	"			Mildred C. Weara	933	94		R/W
" Jan-4-1972	"	"			Round Pond, Inc	933	96		R/W

INDIRECT or GRANTEE Index to Real Estate Deeds - Greenville County, S. C.

Open at Proper Tab according to First Letter or Letters of Name and refer to Buff Sub-Index sheet for page reference.

KEYS PRINTING CO.

FILE NUMBER DATE OF RECORD	GRANTEES FAMILY NAMES	GIVEN NAMES ABCDEFGH	GIVEN NAMES IJKLMNO	GIVEN NAMES PQRSTUVWXYZ	GRANTORS	BOOK	PAGE	NO. OF ACRES	BRIEF DESCRIPTION, LOCATION, ETC. (NOT WARRANTED)
18984 Jan 30 1972	Greenville				Hartness Inc.	933	507		R/W
"	"	"	"	"	B. D. Wilson	933	509		"
"	"	"	"	"	Wynnan H. McCrary Jr.	933	511		"
"	"	"	"	"	J. Frank Williams	933	513		"
"	"	"	"	"	Williams Bldg. Inc.	933	515		"
"	"	"	"	"	" " "	933	517		"
"	"	"	"	"	Wynnan H. McCrary Jr.	933	519		"
"	"	"	"	"	Williams Bldg. Inc.	933	521		"
"	"	"	"	"	" " "	933	523		"
"	"	"	"	"	House Rentals, Inc.	933	525		"
"	"	"	"	"	J. Frank Williams	933	527		"
"	"	"	"	"	J. Walter Brashear	933	529		"
"	"	"	"	"	" " "	933	532		"
"	"	"	"	"	Stephens Henry Hester et al	933	535		"
"	"	"	"	"	Poissett Hwy Prop	933	538		"
"	"	"	"	"	Thelma C. Baldwin	933	541		"

INDIRECT or GRANTEE Index to Real Estate Deeds - Greenville County, S. C.

Open at Proper Tab according to First Letter or Letters of Name and refer to Buff Sub-Index sheet for page reference.

KEYS PRINTING CO.

FILE NUMBER DATE OF RECORD	GRANTEES FAMILY NAMES	GIVEN NAMES ABCDEFGH	GIVEN NAMES IJKLMNO	GIVEN NAMES PQRSTUVWXYZ	GRANTORS	BOOK	PAGE	No. of ACRES	BRIEF DESCRIPTION, LOCATION, ETC. (NOT WARRANTED)
18984 Jan-12-1972	Greenville	County	Sewer	Authority	J. Walter Brashier	933	544		R/W
" "	"	"	"	"	Prixsett Hwy Prop.	933	547		R/W
18879 Jan 12 1972	"	City of			C.E. Robinson, Jr.	933	481		Ridge Rd. + Laurel Dr. Water lines, etc, along Ridgewood Dr.
19044 Jan-13-1972	"	"			Gladys J. Williams	933	589		R/W to Water Meters, etc.
19172 Jan-14-1972	"		Memorial	Auditorium	Rosa Robinson etal	933	620		Lot Academy St. City (now known as Academy St.)
19172 Jan-14-1972	"		"	"	Walter D. Robinson	933	621		Ext. Lot 4 Flower St.
19172 Jan-14-1972	"		"	"	James L. Robinson	933	622		(now known as Academy St.) Ext. Lot 4 Flower St.
19324 Jan-17-1972	"		"	"	Clive M. Hexson etal	934	38		Apr St Lot 17 cor. Thompson St. + Rd. + Old Pelzer Rd. Grove Sp
19245 Jan-17-1972	"	County			Edgar Boyce Jr.	934	20		51 ft. strip Cor. Old Georgia
19323 Jan-17-1972	"		Memorial	Auditorium	W.W. Wilkins	934	32		Lot 2 Mundy St.
19519 Jan-18-1972	"	County	Sewer	Authority	Hampton Ave. Baptist Church Inc.	934	143		R/W - BK 867 - pg. 72
" "	"	"	"	"	" " " "	934	145		R/W - BK 862 - pg. 72
19580 Jan-19-1972	"	City of			Posay D. Tankersley etal	934	167		Water Lines, Mains, etc, along Bridwell Rd. Keweenaw Dr.
" "	"	"			" " "	934	167		Barklay Dr. Training Dr. Denfield
" "	"	"			" " "	934	167		Dr. + Wilberg St + Durwood Rd. Lundy Slopes.
19730 Jan-20-1972	"	County			Mike Wallace, etal	934	277		Spitt Sp. R/W 25.73 Acres Hwy 85

INDIRECT or GRANTEE Index to Real Estate Deeds - Greenville County, S. C.

➡ Open at Proper Tab according to First Letter or Letters of Name and refer to Buff Sub-Index sheet for page reference.

KEYS PRINTING CO.

FILE NUMBER DATE OF RECORD	GRANTEES FAMILY NAMES	GIVEN NAMES ABCDEFGH	GIVEN NAMES IJKLMNO	GIVEN NAMES PQRSTUVWXYZ	GRANTORS	BOOK	PAGE	No. OF ACRES	BRIEF DESCRIPTION, LOCATION, ETC. (NOT WARRANTED)
19905 Jan-21-1972	Greenville	City of			(a partnership) L. V. V.	934	315		Vista Villa Apts. Easement Hillendale Rd. Highland, near city
19907 Jan-21-1972	"	"		Rental Co.	Virgil D. Roberson	934	300		Lot 12 BK D. Florida Ave. Hills "City View, Greenville Sp
19956 Jan-24-1972	"	County, School District of			Mrs. Geneva F. Robinson	934	382		Lot 38 Morgan St. "Morgan Cemetery
20138 Jan-25-1972	"	City Council of			Amos E. Davis	934	514		Lot 40-5 Springwood
20102 Jan-25-1972	"	"	"	"	Haskell Phillips	934	513		Lot 201 Springwood Cemetery Lot 201 Sec. 24
20103 Jan-25-1972	"	City of			Mrs. Stella Phillips	934	512		Perpetual Care Cemetery Shoals Rd.
20104 Jan-25-1972	"	County			Mr. et al Eugene Peritt Williams	934	506		R/W Aced Strip Fork Springfield
20263 Jan-26-1972	"	"			Homer Styles	934	553		Strip past Morgan ave. Hound Rd + 0 Colons Rd.
20707 Jan-31-1972	"	City of			Threatt Maxwell	935	125		Water Lines, etc. along Bounded by College St. + N. Academy
20766 Feb-2-1972	"	County Museum	Commissioner		Greenville County Foundation	935	320		Release + Quitclaim Deed Lot 3 St + Civic Center Dr.
"	"	"	"	"	" " "	935	320		
21210-A Feb-7-1972	"	County Sewer Authority			Margaret G. Alexander	935	535		R/W - Deed BK- 595 pg. 475
21210-A Feb-7-1972	"	"	"	"	Olive D. Brown	935	537		R/W - Deed BK- 233 pg. 271 Lots Reserve Clause
21160-A Feb-7-1972	"	"	"	"	J. H. Morgan	935	470		Lots 42, 43 + 44 Coachman
21189-A Feb-7-1972	"			Restaurants	Liberty Life Insurance Co.	935	457		Agreement Gr. Rest. Bates Jr.
31416 Feb-9-1972	"	City of			London L. N. Jarrell	936	25		R/W + Release + Agree.

INDIRECT or GRANTEE Index to Real Estate Deeds - Greenville County, S. C.

Open at Proper Tab according to First Letter or Letters of Name and refer to Buff Sub-Index sheet for page reference.

KEYS PRINTING CO.

FILE NUMBER DATE OF RECORD	GRANTEES FAMILY NAMES	GIVEN NAMES ABCDEFGH	GIVEN NAMES IJKLMNO	GIVEN NAMES PQRSTUWXYZ	GRANTORS	BOOK	PAGE	No. OF ACRES	BRIEF DESCRIPTION, LOCATION, ETC. (NOT WARRANTED)
21310 Feb-8-1972	Greenville			Auditorium Memorial	Hazel Vance	935	584		Lot Glover City
21348 Feb-7-1972	"			Horse Show + Fair Assoc.	American Legion Fair Assn Socille County	935	611		region Fair Grounds Lease Agree. Part unrec
21467 Feb-9-1972	"			County	J. D. McCoy et al	936	21		Petition (Security Dr.) Council Inc.
21462 Feb-7-1972	"			Treater Environmental Council	Secretary of State	936	23		Charter - Environmental Tr. Rest Bates Sp
21416 Feb-9-1972	"			City of	Landrum L. McCarroll et al	936	25		R/W + Release Agree
21417 Feb-1-1972	"			Works Water	Grover C. Brown et al	936	31		Deed to R/W + Release
21463 Feb 9, 1972	"			County	Mr + Mrs. Lloyd Tyler et al	936	22		Petition (Young Rd.)
21490 Feb 10, 1972	"			"	Edith S. Carson et al	936	94		"
22065 Feb 16, 1972	"			City of	Emb-Jay Corp.	936	355		Travelers Rest, Bates Sp. Deed to R/W U.S Hwy 25
22471 Feb 22-1972	"			" "	4274 A.F.M. Walden Mason Lodge	936	506		Storm Drain, R/W, City
22296 Feb-22-1972	"			Co. Inc. Rental	For Re-Record see BK 945 pg 289 United Acceptance	936	528		Shippary Lane + Tiffany Dr. Myrtle Plot Lots 19 + 20 BK 2. In.
22374 Feb-22-1972	"			County Sewer Authority	Master Frank P. McEwen	936	486		Rd. Lot = 96.189 acres, Mauldin
22825 Feb-24-1972	"			City of	Joe E. Sumkins et al	937	59		Water lines etc, Broadview + Basswood Dr., Lily Rose, Windsor,
22825 Feb-24-1972	"			" "	" " " "	937	59		Cameo, Caswood, + Windsor, etc
22826 Feb-24-1972	"			" "	Inc. Golden Grove Properties	937	57		Lane, Golden Grove City + S. C. Hwy 25 Water lines etc, Golden Grove
22394 Feb-22-1972	"			" "	Kenneth C. Coleman et al (over)	936	561		Deed R/W + Release Agree

INDIRECT or GRANTEE Index to Real Estate Deeds - Greenville County, S. C.

Open at Proper Tab according to First Letter or Letters of Name and refer to Buff Sub-Index sheet for page reference.

KEYS PRINTING CO.

FILE NUMBER DATE OF RECORD	GRANTEES FAMILY NAMES	GIVEN NAMES ABCDEFGH	GIVEN NAMES IJKLMNOP	GIVEN NAMES PQRSTUVWXYZ	GRANTORS	BOOK	PAGE	NO. OF ACRES	BRIEF DESCRIPTION, LOCATION, ETC. (NOT WARRANTED)
22822 Feb-24-1972	Greenville	City of			M. G. Pruffitt ^{etal}	937	61		Water Lines, etc: Devergen, Park, etc
"	"	"	"	"	" " "	937	61		Queen Ann + Foxcroft Rds, Chippendale,
"	"	"	"	"	" " "	937	61		Merrifield + Red Fox Cts, Merrifield
"	"	"	"	"	" " "	937	61		Pl. also, Chippendale, Hillbalm
"	"	"	"	"	" " "	937	61		Castlemore, Continental Dr.
"	"	"	"	"	" " "	937	61		Red Fox Jr. + Crosscut Lane "Foxcroft"
22825 Feb-25-1972	Greenville	County	Sewer	authority	Thelma C. Balkema	937	127		R/W
23093 Feb-28-1972	"	"	Memorial	Auditorium	Martha Nash	937	189		City Lot N. Church St. (Elford St.)
23091 Feb-28-1972	"	"	"	"	Mary N. Jackson	937	157		City Lot cor. N. Church St + Manley
23040 Feb-28-1972	"	"	"	"	" " "	937	196		Harrod St. (Munley alley) City Lot N. Church St. City, also Lot
23092 Feb-28-1972	"	"	"	"	(now Mary N. Jackson) M. L. Nash	937	158		City Lot N. Church St. (Elford St.)
23465 Mar-2-1972	"	County	District	School	D. C. Watson	137	360		near St. Ann High School Ft. Spun Lot C + W. C. Railroad R/W
23607 Mar-3-1972	"	County	Recreation	Comm.	Louie Monroe	937	415		Lot Butler Spgs Rd, Butler Sp.
23842 Mar-7-1972	"	City of			Robert B. Vaughn	937	531		Court Apts Easement Alice St., Alice
23836 Mar-7-1972	"	"			Redoux Development Corp.	937	535		Dr. Redoux Dev. Corp. to City of Hills Easement Pelham Rd. + Langport
24097 Mar-9-1972	"	Greener,	Sewer	Commission	Henry C. Harding Bldg	937	645		Lot Kennedy Park.
24231 Mar-10-1972	"	City of			George R. Morgan, Jr.	938	78		R/W

INDIRECT or GRANTEE Index to Real Estate Deeds - Greenville County, S. C.

Open at Proper Tab according to First Letter or Letters of Name and refer to Buff Sub-Index sheet for page reference.

KEYS - PRINTING - 80

FILE NUMBER DATE OF RECORD	GRANTEES FAMILY NAMES	GIVEN NAMES ABCDEFGHIJ	GIVEN NAMES JKLMNO	GIVEN NAMES PQRSTUVWXYZ	GRANTORS	BOOK	PAGE	NO. OF ACRES	BRIEF DESCRIPTION, LOCATION, ETC. (NOT WARRANTED)
24917 Mar. 17, 1972	Greenville	Fence Sales, Inc.			Charles R. Sweeney	938	451		Augusta Ave., North Sp. Lots 5 + 4 Augusta Rd. St.
25109 Mar. 20, 1972	"	City of			Peoples Nat'l Bank (Lind + Co., M., etal)	938	505		Parcel A, Richardson Laurens Sts.
25129 Mar. 20, 1972	"	" "			Alexander B. Meyers Jr., etal	938	567		Lot Cor. Buncombe + Coffee St. Sts, also part lots 6 + 7 Hwy
25130 Mar. 20, 1972	"	" "			Henry P. Williams	938	578		Lot Cor. Buncombe + Lawrence Coffee St. + New Richardson St.
25110 Mar. 20, 1972	"	" "			Peoples Nat'l Bank	938	503		Part Lot 8, Sec. I W W. Washington + Lawrence Sts
25132 Mar. 20, 1972	"	Cancelled Donnie S. Lankford 1972	9-16-77 # 8734 Dead BK 1804 1974	Associate Plaza	" " "	938	500		Memorandum of Lease, Cr.
25246 Mar. 21, 1972	"	Auditorium Memorial			Willie C. Garrett etal	938	599		Lot Masley St, City
25282 Mar. 22, 1972	"	County			Charles R. Green etal	939	55		Petition (Green Rd.)
25381 Mar. 22, 1972	"	"	District of School		same as George Winn Hawkins G. W. Hawkins	939	39		Lot Loins Club Rd. City
25496 Mar. 23, 1972	"	"	Mission, Inc. Rescue		Pauline R. Miklas etal	939	134		Lot 6 W. Washington St. + Kimberly Court Child Lp Tract Cor. Kimberly Dr.
25774 Mar. 27, 1972	"	County			E. P. Gravitt, Sr. Sr., etal	939	253		Strip Glen Springs Lane + Beverly Hight's
25773 Mar. 27, 1972	"	"			W. R. Williams etal	939	256		Lot Thunder Rd.
25775 Mar. 27, 1972	"	"			Alvia E. Smith etal	939	257		Lot William Rd. Antioch Church Rd, etal
25776 Mar. 27, 1972	"	"			W. L. Martin, Jr. Jr., etal	939	258		All Water, Mine, etc.
26232 Mar. 30, 1972	"	City of			B. J. Battle, etal	939	511		Water Line, Mine, etc.
26513 Apr. 3, 1972	"	"			Ashwood, Inc. (over)	940	55		Melvin Cir, Darby Ct, Blacktop Rd + Kerry Ct

INDIRECT or GRANTEE Index to Real Estate Deeds - Greenville County, S. C.

Open at Proper Tab according to First Letter or Letters of Name and refer to Buff Sub-Index sheet for page reference.

KEYS PRINTING CO.

()

FILE NUMBER DATE OF RECORD	GRANTEES FAMILY NAMES	GIVEN NAMES ABCDEFGH	GIVEN NAMES IJKLMNO	GIVEN NAMES PQRSTUVWXYZ	GRANTORS	BOOK	PAGE	NO. OF ACRES	BRIEF DESCRIPTION, LOCATION, ETC. (NOT WARRANTED)
26429 Apr-3-1972	Greenville	City of			(Clerk of Court) Margaret W. Ross	940	76		R/W, Bates Sp. Wood Circle
26512 Apr-3-1972	"	" "			J. P. Medlock (Clerk of Court)	940	57		Water Line, Main etc
26428 Apr-3-1972	"	" "			Margaret W. Ross	940	73		R/W, Bates Sp.
26835 Apr-5-1972	"	County	Sever	Authority	(by Marlon W. Fore, Jr. - Admin. CPA) M. W. Fore, Jr.	940	205		R/W
"	"	"	"	"	" " "	940	207		"
"	"	"	"	"	" " "	940	209		"
"	"	"	"	"	" " "	940	211		"
"	"	"	"	"	" " "	940	213		"
"	"	"	"	"	" " "	940	215		"
"	"	"	"	"	" " "	940	217		"
"	"	"	"	"	" " "	940	219		"
"	"	"	"	"	" " "	940	221		"
"	"	"	"	"	" " "	940	223		"
"	"	"	"	"	" " "	940	225		"
"	"	"	"	"	Caroline Elizabeth Fore	940	227		"
"	"	"	"	"	Lindsay Builders	940	229		"

INDIRECT or GRANTEE Index to Real Estate Deeds - Greenville County, S. C.

Open at Proper Tab according to First Letter or Letters of Name and refer to Buff Sub-Index sheet for page reference.

KEYS PRINTING CO.

FILE NUMBER	GRANTEES FAMILY NAMES	GIVEN NAMES ABCDEFGH	GIVEN NAMES IJKLMNO	GIVEN NAMES PQRSTUWXYZ	GRANTORS	BOOK	PAGE	NO. OF ACRES	BRIEF DESCRIPTION, LOCATION, ETC. (NOT WARRANTED)
DATE OF RECORD									
26253 Apr-5-1972	Greenville	County		Authority Sewer	Linsey Builders	940	231		R/W
"	"	"		"	" " "	940	233		"
"	"	"		"	" " "	940	235		"
"	"	"		"	" " "	940	237		"
"	"	"		"	" " "	940	239		"
"	"	"		"	" " "	940	241		"
"	"	"		"	" " "	940	243		"
"	"	"		"	" " "	940	245		"
"	"	"		"	" " "	940	247		"
"	"	"		"	" " "	940	249		"
"	"	"		"	" " "	940	251		"
"	"	"		"	" " "	940	253		"
"	"	"		"	" " "	940	255		"
"	"	"		"	" " "	940	257		"
"	"	"		"	" " "	940	251		"
26672 Apr-4-1972	"	City of			Brown Enterprises of S.C., Inc.	940	143		Valerian Circle Water Line, etc, along

INDIRECT or GRANTEE Index to Real Estate Deeds - Greenville County, S. C.

Open at Proper Tab according to First Letter or Letters of Name and refer to Buff Sub-Index sheet for page reference.

KEYS PRINTING CO.

()

FILE NUMBER DATE OF RECORD	GRANTEES FAMILY NAMES	GIVEN NAMES ABCDEFGH	GIVEN NAMES IJKLMNO	GIVEN NAMES PQRSTUWXYZ	GRANTORS	BOOK	PAGE	NO. OF ACRES	BRIEF DESCRIPTION, LOCATION, ETC. (NOT WARRANTED)
27147 Apr-7-1972	Greenville			Mission Rescue	Ward S. Stone	940	421		Lot W. Washington St.
27166 Apr 7, 1972	"	County	Sewer	Authority	Carolina Elizabeth Fore by M. W. Fore Jr. Admin. CTR	940	449		R/W
"	"	"	"	"	M. W. Fore Estate	940	447		"
27187 Apr-10-1972	"	City of			J. Walter Brashier etal	940	505		Broadway Lane R/W - Great Express
27263 Apr-10-1972	"	County			J. Thos. Chiles etal	940	521		Petition (Marchbank-Melrose Rd)
"	"	"	"	"	Morris F. Smith	940	522		" (Scholl Rd)
"	"	"	"	"	Roy E. Stepp etal	940	523		" (Drummond Rd) + Stepp Dr.
"	"	"	"	"	C. L. Hawkins	940	524		" (Patricia Dr.)
27510 Apr 12, 1972	"	"	"	"	Lyman Hammett	940	640		Lot 2 Henrietta St, City
28016 Apr-17-1972	"	County	Sewer	Authority	Donald R. Wyatt, etal	941	239		R/W.
28016 Apr-17-1972	"	"	"	"	Bessie C. Wyatt by M. W. Fore Jr. Admin. CTR	941	237		R/W.
"	"	"	"	"	M. W. Fore, Estate	941	241		R/W
28914 Apr-25-1972	"			District Memorial Auditorium	Walker, etal Ella Blach Bates Ind r h, etal	941	633		1/2 lot. Lot 6 Marly St
28885 Apr-25-1972	"	County			Mary Jane C. McCarter	942	1		Strip Blakely Rd.
28946 Apr-26-1972	"	"			David Wood, etal	942	75		Petition (Lake Dr)
28946 Apr-26-1972	"	"			Earlene Watson, etal	942	76		" (Watson Rd)

INDIRECT or GRANTEE Index to Real Estate Deeds - Greenville County, S. C.

Open at Proper Tab according to First Letter or Letters of Name and refer to Buff Sub-Index sheet for page reference.

KEYE PRINTING CO.

FILE NUMBER DATE OF RECORD	GRANTEES FAMILY NAMES	GIVEN NAMES ABCDEFGH	GIVEN NAMES IJKLMNO	GIVEN NAMES PQRSTUVWXYZ	GRANTORS	BOOK	PAGE	NO. OF ACRES	BRIEF DESCRIPTION, LOCATION, ETC. (NOT WARRANTED)
29140 Apr-27-1972	Greenville	City of			Charles Dale Mullins	942	103		Agreement - Lot 11/10p Dr. Gate Deed to R/W and P/W
29449 May 1, 1972	"	"			Trans East Development Corp.	942	297		Water mains. R/W to Enter + Exit + Sewer School Prop.
29518 May 2, 1972	"	County Sewer Authority			School District of Greenville County	942	357		Part Woodmont School Prop. Lot York Shoals Rd. + Part Westcliff School Prop. + Part Buckhorn Rd, etal
"	"	"	"	"	"	942	357		Water Lines, Mains, etc,
29741 May 3, 1972	"	City of			Virgil E. Burkett	942	417		
29881 May 4, 1972	"	County Sewer Authority			School Dist. of Greenville County	942	517		R/W
29905 May 4, 1972	"	County			Walter J. Ross etal	942	523		Petition (Laurens Rd)
"	"	"			Helen Painter etal	942	524		"
30005 May 5, 1972	"				Co. (partnership) Rental Harry Stanley Lawhorn Jr.	942	561		Part of Avon Park Lots 31 + 32 Avon Dr.
30269 May 8, 1972	"	City of			D/PA Club Key East V. H. W. Group Inc	943	40		R/W Dr. + Joshua Dr.
30394 May 9, 1972	"	"			Williams Bldrs,	943	69		Water lines, mains, etc, Pinecrest Rd Church St, Keene Dr, Newport Dr, Lascoria
"	"	"			"	943	69		" Crown Duke Apts"
30679 May 11, 1972	"	"			(a Ltd. partnership) Crown Duke Apartments	943	197		R/W to Enter + Exit
31133 May 16, 1972	"	Greater Sanitation Commission			Greenville County	943	401		Lease
30799 May 12, 1972	"	County Sewer Authority			Calvin R. Saxon	943	299		R/W
31092 May-16-1972	"	County			etal Charles L. Martin	943	459		Lot White House Rd.

INDIRECT or GRANTEE Index to Real Estate Deeds - Greenville County, S. C.

Open at Proper Tab according to First Letter or Letters of Name and refer to Buff Sub-Index sheet for page reference.

KEYE PRINTING CO.

()

FILE NUMBER DATE OF RECORD	GRANTEES FAMILY NAMES	GIVEN NAMES ABCDEFGHIJ	GIVEN NAMES JKLMNO	GIVEN NAMES PQRSTUVWXYZ	GRANTORS	BOOK	PAGE	NO. OF ACRES	BRIEF DESCRIPTION, LOCATION, ETC. (NOT WARRANTED)
31275 May-17-1972	Greenville	Greater		Comm. Sanitation	Greenville County	943	585		St. Elys + Vise St. Lease Acres Lots W. Washington
31414 May-18-1972	"			District Memorial Auditorium	W. K. Temple	943	647		9 St. + Deaf St. Lots 13+14 Cr. Massey
31612 May-22-1972	"	County		Sewer Authority	Stan Lee, Jr.	944	185		R/W.
31677 May-22-1972	"	"	"	"	Sheeman Construction Co., Inc.	944	187		R/W.
31672 May-22-1972	"	"	"	"	Leila McBee et al	944	183		Petition (Brockman Hill Rd)
31671 May-22-1972	"	"	"	"	L. A. Moseley et al	944	184		"
31856 May-23-1972	"	"	"	Sewer Authority	Lindsey Bldrs. Inc.	944	375		(R/W)
31853 May-23-1972	"	"	"	"	Carolina Insulating Co.	944	365		R/W
"	"	"	"	"	"	944	367		"
31855 May-23-1972	"	"	"	"	"	944	369		"
31854 May-23-1972	"	"	"	"	"	944	371		"
31853 May-23-1972	"	"	"	"	"	944	373		"
31698 May-22-1972	"	"	"	"	J. I. Smith, et al	944	207		"
32350 May-22-1972	"			Memorial Auditorium	Central Realty Corp.	944	622		Lot 1 Thompson St Georgia Rd.
32456 May-20-1972	"	County		Sewer Authority	Ulysses C. Owens	945	47		Tracts C + B Old Lookup tract, Sec. 7
32478 May-30-1972	"	County		(a body politic)	Rice Corporation	945	66		Strip Forest Dr.

INDIRECT or GRANTEE Index to Real Estate Deeds - Greenville County, S. C.

Open at Proper Tab according to First Letter or Letters of Name and refer to Buff Sub-Index sheet for page reference.

KEYS PRINTING CO.

FILE NUMBER DATE OF RECORD	GRANTEES FAMILY NAMES	GIVEN NAMES ABCDEFGH	GIVEN NAMES IJKLMNO	GIVEN NAMES PQRSTUWXYZ	GRANTORS	BOOK	PAGE	NO. OF ACRES	BRIEF DESCRIPTION, LOCATION, ETC. (NOT WARRANTED)
32477 May-30-1972	Greenville	County			Mrs. H. M. Hand ^{etal}	945	103		Petition (Collins Rd.) (Lanham Dr.)
" "	"	"			W. H. Bridwell ^{etal}	945	104		"
32477 May-30-1972	"	"			" " "	945	104		"
32867 June-1-1972	"		Memorial Auditorium		Bette H. Dalton	945	224		Appt. Sta. City Lot Cor. Thompson St. + + Ann Streets, City
33018 June-2-1972	"		"	"	Charlotte Hamlin	945	295		Lot 11 Cor. Manly + Ann Streets, City
33020 June-2-1972	"		"	"	Ed Hamlin, Jr.	945	296		Lot 11 Cor. Manly + Ann Streets, City
33019 June-2-1972	"		"	"	James Hamlin	945	334		Lot 11 Cor. Manly + Ann Streets, City
32953 June-2-1972	"	System Hospital			Abney Mills	945	315	15	Acres Co. Deer Hwy (S.C.) Hwy 276) + Scruggs Dr. Head
32964 June-2-1972	"			Rental Co.	United Acceptance ^{Inc}	945	289		Part Lots 19 + 20 BXB B. Co. Tepperary Lane + Tiffany Rd, Myrtle Etc.
" "	"			"	" "	945	289		20 Acres Memorandum of Optin
33317 June-6-1972	"	Greater, Chamber of Commerce			Ada Green ^{etal}	945	547		Petition (Peden Rd.)
33354 June-6-1972	"	County			Raymond J. Peden ^{etal}	945	539		"
33435 June-7-1972	"	"			E. J. Bennett ^{etal}	945	518		J.C. Hwy 24, near Paris Station Easement + R/W for roadway
33516 June-8-1972	"	"			C. S. Allen, Jr. ^{etal}	945	639		"
33883 June-12-1972	"	City of			A. J. McKissick ^{etal}	946	109		Water lines, etc. Airport Rd., Williamson Rd., Haywood Rd., + McKissick Dr.
" "	"	"			" "	946	109		"

INDIRECT or GRANTEE Index to Real Estate Deeds - Greenville County, S. C.

Open at Proper Tab according to First Letter or Letters of Name and refer to Buff Sub-Index sheet for page reference.

KEYS PRINTING CO.

()

FILE NUMBER DATE OF RECORD	GRANTEES FAMILY NAMES	GIVEN NAMES ABCDEFGH	GIVEN NAMES IJKLMNO	GIVEN NAMES PQRSTUVWXYZ	GRANTORS	BOOK	PAGE	NO. OF ACRES	BRIEF DESCRIPTION, LOCATION, ETC. (NOT WARRANTED)
33885 June 12, 1972	Greenville	City of			Alva Rainey	946	107		Court Water lines, etc., Kimberly
34198 June 15, 1972	"	"			The William Goldsmith Co	946	305		Water lines, etc. Withdrawn
"	"	"			" " "	946	305		Lane, Childress Cir, Crane Ave, Oakdale St, Rainlow Ct, Rainlow Dr. Monarion
"	"	"			" " "	946	305		Ct. + Bayne Dr Lakeside Dr.
34576 June 19, 1972	"	"			Lakeshore Service Corp.	946	437		R/W to Enter + Exit
34577 June 19, 1972	"	"			Builders + Developers Inc.	946	435		Water lines, Main, etc.
"	"	"			" "	946	435		Willowtree Dr., Cheyenne Dr. Brushwood Lane, Merondale
"	"	"			" "	946	435		Dr. Anglemood Dr, Capewood Rd. Willowtree Ct Jamwood
"	"	"			" "	946	435		Cir, Tebbelwood Ct, Tebbelwood Dr.
34673 June 20, 1972	"	"			Artis Enterprises Inc.	946	503		Water Lines along Chaucer
"	"	"			" "	946	503		Parkway, Host + Miller Place, Sheffield Dr. Knight
"	"	"			" "	946	503		Place, Squire Place, Third Day St. + Fourth
"	"	"			" "	946	503		Day St.
34830 June 21, 1972	"	"			Edna M. Batoon et al	946	563		Patrol Club Rd, Pilot Rd + Jamway Lane Water lines etc, along
34786 June 21, 1972	"	"			Properties, etc. Wade Hampton	946	577		unamed St, off Water Rd Water lines, etc, along road
35323 June 27, 1972	"	County		Authority Sever	W. H. Riddleberger et al	947	213		R/W

INDIRECT or GRANTEE Index to Real Estate Deeds - Greenville County, S. C.

Open at Proper Tab according to First Letter or Letters of
Name and refer to Buff Sub-Index sheet for page reference.

KEYS PRINTING CO.

FILE NUMBER DATE OF RECORD	GRANTEES FAMILY NAMES	GIVEN NAMES ABCDEFGH	GIVEN NAMES IJKLMNO	GIVEN NAMES PQRSTUVWXYZ	GRANTORS	BOOK	PAGE	NO. OF ACRES	BRIEF DESCRIPTION, LOCATION, ETC. (NOT WARRANTED)
35323 June 27 1972	Greenville	County		Authority Sewer	Robert H. Sherman	947	217		R/W
"	"	"		"	Margaret B. Drammell	947	211		"
"	"	"		"	R. L. Spake <i>et al</i>	947	215		"
35492 June 28 1972	"	City of		Authority Sewer	Cabana Inn of Greenville <i>et al</i>	947	277		R/W Easement
35741 June 24 1972	"	County		"	Elizabeth L. Bogle	947	413		R/W
"	"	"		"	Peoples National Bank	947	411		"
"	"	"		"	" " "	947	415		"
50 July 5 1972	"	"		"	Pleasantdale Apts. Co. <i>et al</i>	947	633		Lauren Rd. Mauldin Sewage Lift Station for street purposes
"	"	City of		Authority Sewer	Richard H. Crookes	947	583		Lot 1 (Revis) Cleveland Ct.
325 July 6 1972	"	County		"	W. Harrison Drammell	948	173		R/W
325 July 6 1972	"	"		"	" " "	948	171		R/W
330 July 6 1972	"	County		District School	Boyce Smith	948	109	4.8	(Boyce Smith's Subdiv.) Acres Black's Rd.
331 July 6 1972	"	"		"	Fannie L. Forester	948	102		Forester's Tract, Butler Lot Black's Rd. "Fannie"
455 July 7 1972	"	Foundation		"	James P. Moore <i>et al</i>	948	259		Pacific Ave City Lots 331, 364 + 366
454 July 7 1972	"	"	"	"	" " "	948	237		Lot 330 Pacific Ave.
453 July 7 1972	"	"	"	"	Guaranty Mortgage <i>Co. Inc.</i>	948	292		Pleasant Valley Lots 365 + 367

INDIRECT or GRANTEE Index to Real Estate Deeds - Greenville County, S. C.

Open at Proper Tab according to First Letter or Letters of Name and refer to Buff Sub-Index sheet for page reference.

KEYS PRINTING CO.

FILE NUMBER DATE OF RECORD	GRANTEES FAMILY NAMES	GIVEN NAMES ABCDEFGHIJ	GIVEN NAMES KLMNOP	GIVEN NAMES PQRSTUVWXYZ	GRANTORS	BOOK	PAGE	NO. OF ACRES	BRIEF DESCRIPTION, LOCATION, ETC. (NOT WARRANTED)
1001 July-12-1972	Greenville			Co. (a partnership)	Thomas M. Hughes ^{etal}	948	575		Chick Logg, Jr. Lots 9 + 10 Cahu Dr.
1027 July-12-1972	"	County		Rental Authority	J. I. Black ^{etal}	948	566		of Creek Plot D. Eastern side
1213 July-11-1972	"				Greenville Co. Trustees Hill Realty Co.	949	44		Plot 17 Sec. 7 "Marigold"
1641 July-18-1972	"	County			Grace S. Ponder ^{etal}	949	255		Petition (Ponder Rd.)
1802 July-20-1972	"	City of			Stratford Villa ^{apartment Co. Partnership}	949	358		apartments off Lumber Dr. Cement Stratford Villa
2083 July-21-1972	"	County		Authority	N. Dean Davidson	949	587		R/W
"	"	"		"	Alpha B. Childers	949	511		R/W
"	"	"		"	Williams Bldg. ^{etc.}	949	509		"
2232 July-24-1972	"	"	"	"	Charles Anglin	949	565		R/W
2131 July-24-1972	"	City of		Master	Frank P. McHowas	949	546	19.2	Lantern Rd. (U.S. Hwy 276) Acus Laurel Creek Lane + Chapel Rd. Engel Dr + Zellan Dr. Water Lines, etc. along Duncan
2190 July-24-1972	"	"	"		Z. W. Linn	949	595		
2318 July-25-1972	"	Sever Authority			Donald A. Weaver	949	631		R/W
"	"	County		"	James E. Laws	949	629		"
"	"	"	"	"	Frank J. Greene	949	627		"
2394 July-25-1972	"	Warehouse Co. Bonded			Humble Oil + Refining ^{Co.}	949	641		Lease Cancellation Agree.
2500 July-26-1972	"	County		Authority	M. O. Moon	950	31		R/W

INDIRECT or GRANTEE Index to Real Estate Deeds -- Greenville County, S. C.

Open at Proper Tab according to First Letter or Letters of Name and refer to Buff Sub-Index sheet for page reference.

KEYS PRINTING CO., GREENVILLE, S. C.

FILE NUMBER	GRANTEES FAMILY NAMES	GIVEN NAMES ABCDEFGH	GIVEN NAMES IJKLMNO	GIVEN NAMES PQRSTUWXYZ	GRANTORS	BOOK	PAGE	NO. OF ACRES	BRIEF DESCRIPTION, LOCATION, ETC. (NOT WARRANTED)
DATE OF RECORD									
2500 July 26-1972	Greenville	County		Authority Sewer	M. O. Moon	950	31		R/W
"	"	"		"	Mrs. C. B. Griffith	950	33		"
"	"	"		"	Eugene King et al	950	35		"
"	"	"		"	Lewis A. Corn	950	37		"
"	"	"		"	J. W. Mize	950	39		"
"	"	"		"	M. B. Hicks	950	41		"
"	"	"		"	Sara J. Davis et al	950	43		"
"	"	"		"	Doris J. Barnett	950	45		"
"	"	"		"	John K. Carle	950	47		"
2466 July 26, 1972	"	"		Auditorium Memorial Authority	Lillie A. Nash et al.	950	61		Campbell Est. Lot 4 Ann St. Henry
2781 July 28-1972	"	"		Authority Sewer	Pramount Bldg Co. Inc	950	270		R/W Michael Park
2953 July 31, 1972	"	City of,			Dempsey Construction	950	361		Water Lines, etc., Baling Rd + Panorama Ct., Plantation Est + White Horse Rd + Michael Dr
"	"	" "			" "	950	361		System + Facilities
2949 July 31, 1972	"	" "			Parker Water + Sewer Dist.	950	364		All of Water Distribution Ave.
3298 Aug 2-1972	"	Fast Foods			Judson Lodge # 319 AFM et al	950	545		Lease 3 N Washington Duncan Chapel Rd. Camellia
3307 Aug 2-1972	"	City of			Z. W. Quinn et al	950	573		Water Lines etc. along Rd + Scalysack Rd.
"	"	"			" "	950	543		

INDIRECT or GRANTEE Index to Real Estate Deeds -- Greenville County, S. C.

Open at Proper Tab according to First Letter or Letters of Name and refer to Buff Sub-Index sheet for page reference.

KEYS PRINTING CO., GREENVILLE, S. C.

FILE NUMBER DATE OF RECORD	GRANTEES FAMILY NAMES	GIVEN NAMES ABCDEFGHIJ	GIVEN NAMES JKLMNOPQ	GIVEN NAMES RSTUVWXYZ	GRANTORS	BOOK	PAGE	NO. OF ACRES	BRIEF DESCRIPTION, LOCATION, ETC. (NOT WARRANTED)
3326 Aug 2, 1972	Greenville	County	School	Dist of	Annie R. Tyler	950	591		276, Bates Sp. Pot. car. Street + U.S. Hwy.
3438 Aug 3, 1972	"	"	"	Auth'd Sewer	James R. King et al	951	13		R/W + Condemnation
3438 Aug 3, 1972	"	"	"	"	Control Panels	951	11		R/W + Condemnation
" "	"	"	"	"	J. J. Burrell, et al	951	9		Condemnation + R/W
3930 Aug 9, 1972	"	City of			Clara B. Turner	951	319		Confirmation of extent Pelham Rd.
4184 Aug 10, 1972	"	County	School	District	Manning W. Jones	951	411		Lot 2 (11.78 Acres)
4183 Aug 10, 1972	"	"	"	"	Lucille J. Young	951	412	10.9	Access near Pelham Rd. Pleasant Valley, City
4872 Aug 17, 1972	"	Foundation			Claire Smith Company, a limited partnership	952	243		Lot 339 Pacific Ave Mitchell Rd. Edgewood Dr. + Shady
5867 Aug 25, 1972	"	City of			O'Hara Apts	953	215		Water lines, etc. along Lane, O'Hara Apts
" "	"	"	"	"	"	953	215		
5923 Aug 25, 1972	"	"	"	"	Co., a partnership American Development	953	233		Pine Creek Ct. E. Extn. "The Highlands Apts" Easement + Water Mains
5896 Aug 25, 1972	"	"	"	"	"	953	249		Pine Creek Ct. E. Extn. Glen Burnie St. Water lines, etc. Pine Creek Ct.
" "	"	"	"	"	"	953	249		"Highlands Apts"
5885 Aug 25, 1972	"	County	Sewer	Authority	W. L. Gibbs, et al	953	91		R/W
5885 Aug 25, 1972	"	"	"	"	Elsybeth B. Haines	953	93		R/W
5885 Aug 25, 1972	"	"	"	"	"	953	95		R/W

INDIRECT or GRANTEE Index to Real Estate Deeds -- Greenville County, S. C.

Open at Proper Tab according to First Letter or Letters of Name and refer to Buff Sub-Index sheet for page reference.

KEYS PRINTING CO., GREENVILLE, S. C.

()

FILE NUMBER	DATE OF RECORD	GRANTEES FAMILY NAMES	GIVEN NAMES ABCDEFGH	GIVEN NAMES IJKLMNO	GIVEN NAMES PQRSTUWXYZ	GRANTORS	BOOK	PAGE	NO. OF ACRES	BRIEF DESCRIPTION, LOCATION, ETC. (NOT WARRANTED)
5885	Aug. 25, 1972	Greenville County				John D. Baldwin	953	105		R/w
5885	Aug. 25, 1972	"	"	"	"	" " "	953	107		R/w
5885	Aug. 25, 1972	"	"	"	"	Mrs. Grace C. Martin	953	109		R/w
5885	Aug. 25, 1972	"	"	"	"	Charles V. Hannon et al	953	111		R/w
6103	Aug. 28, 1972	"	City of			Lullwater Syndicate, Inc.	953	383		R/w
"	"	"	"			Rozella A. Langston	953	384		R/w
"	"	"	"			Greenville Housing Authority	953	385		R/w
6018	Aug. 28, 1972	"	"			Morris Smith	953	359		etc. Angie Dr. All water lines, mains
6177	Aug. 29, 1972	"	County			Billy L. Herman et al	953	449		Petition (North Dr.) Grand View Cir. + View Dr.
6238	Aug. 29, 1972	"	City of			Homer Styles	953	413		Water lines, mains, etc
6318	Aug. 30, 1972	"			Roofing Co., Inc.	E. M. Diletrap et al	953	503	7.8	Horse Rd. + S. E. Hwy 253 Acres near intersection White Leas Strip
6519	Aug. 31, 1972	"			Auditorium District Memorial	Central Realty Corp.	953	624		Lot Cor. E. North St. + Manly St.
6721	Sept. 1, 1972	"	County			Ronald W. Johnston et al	954	143		Petition (McCall Rd) Agree.
6722	Sept. 1, 1972	"	"		Fabrics Inc Plush	Howard Brothers, Mfg.	954	123		Memorandum of Lease
6663	Sept. 1, 1972	"	"		Missions, Inc. Rescue	J. R. Cleveland et al	954	31		Int. lots 28+29 Sullivan St.
6896	Sept 5, 1972	"	"			Jimmy C. Dillard et al	954	223		Petition - Dillard Dr.

INDIRECT or GRANTEE Index to Real Estate Deeds -- Greenville County, S. C.

Open at Proper Tab according to First Letter or Letters of Name and refer to Buff Sub-Index sheet for page reference.

KEYS PRINTING CO., GREENVILLE, S. C.

FILE NUMBER DATE OF RECORD	GRANTEES FAMILY NAMES	GIVEN NAMES ABCDEFGH	GIVEN NAMES IJKLMNO	GIVEN NAMES PQRSTUVWXYZ	GRANTORS	BOOK	PAGE	NO. OF ACRES	BRIEF DESCRIPTION, LOCATION, ETC. (NOT WARRANTED)
7060 Sept. 6, 1972	Greenville	County			Sewer Subdist. City View Water +	954	246		left pump } City View. Lot Center St. (20 ft. sq.)
7306 Sept. 8, 1972	"				Rental Co.	954	417		Partnership Agree. Memorandum of Limited
7691 Sept. 12, 1972	"	County of			John P. Mann et al	955	38		"Deerwood" Lot Deerwood Circle,
7736 Sept. 12, 1972	"	"	"		S. D. Adams, et al	955	55		Petition (Jim Saylor Rd.)
7708 Sept. 12, 1972	"	"	"		Ruth Young, et al	955	56		" (Hawkins Rd)
7692 Sept. 12, 1972	"	"	"		Donald S. Jarboe, Jr.	955	42	}	Strips or Roadways, Jar Blvd, Picklawn Dr, Hogan Dr., Southwood Dr, "Jar Acres"
"	"	"	"	"	"	955	42		
7664 Sept. 12, 1972	"	City of			Project 20, Inc.	955	31		
"	"	"	"		"	955	31	}	R/W to enter + Exit, Hunts Bridge Rd. "Project 20, Inc" + maintenance of water meters Old Textile Hall
8193 Sept. 15, 1972	"			Inc.	Manufacturing Co. Howard Brothers	955	323		
8190 Sept. 15, 1972	"	County			Marion W. Fore, Jr. et al	955	321		R/W
8191 Sept. 15, 1972	"	"	"	"	Walter W. Holdwith	955	339		R/W
"	"	"	"	"	"	955	241		R/W
"	"	"	"	"	"	955	243		R/W
"	"	"	"	"	"	955	237		R/W
"	"	"	"	"	"	955	235		R/W

INDIRECT or GRANTEE Index to Deeds - Greenville County, S. C.

Open at Proper Tab according to First Letter or Letters of Name and refer to Buff Sub-Index sheet for page reference.

KEYS PRINTING CO.

()

FILE NUMBER	GRANTEES FAMILY NAMES	GIVEN NAMES ABCDEFGH	GIVEN NAMES IJKLMNO	GIVEN NAMES PQRSTUWXYZ	GRANTORS	BOOK	PAGE	NO. OF ACRES	BRIEF DESCRIPTION, LOCATION, ETC. (NOT WARRANTED)
DATE OF RECORD									
8191 Sept. 15, 1972	Greenville County	Sewer Authority			Mrs. Olive O'dell Brown	955	233		R/W
"	"	"	"	"	W. L. Brezeale	955	253		R/W
"	"	"	"	"	William Maxwell	955	247		R/W
"	"	"	"	"	Luther S. Baty ^{et al}	955	229		R/W
"	"	"	"	"	C. C. Dempsey	955	255		R/W
"	"	"	"	"	Emma Abercrombie	955	245		R/W
"	"	"	"	"	(J. D. Rodgers) John D. Rodgers	955	251		R/W
"	"	"	"	"	Carrie E. Tripp, et al	955	249		R/W
"	"	"	"	"	Marion W. Fore, Jr. Admin. M. W. Fore Est. by	955	231		R/W
8550 Sept. 20, 1972	"	City of			J. H. J. Corp.	955	487	}	Tuscon Dr., El Paso Dr., Watkins Rd. Water lines etc., Blue Mt. Dr. Berea Forest Cir., Riverwood Ct., Riverwood Cir., Melody Dr. + Wilma Dr. Interstate Court.
"	"	"	"	"	" " " "	955	487		
8549 Sept. 20, 1972	"	"	"		Pelham ^{Venture} Interstate Joint Enterprises, Inc.	955	485	}	Water lines, etc., Pelham Rd. Sherborne Ct., Sectors Ct., Water lines, etc., Ladbrooke Rd. Hudson Rd., Sherborne Dr.
8551 Sept. 20, 1972	"	"	"		Threatt - Maxwell	955	483		
"	"	"	"		" "	955	483		
8578 Sept. 20, 1972	"	County Sewer Authority			Juanita H. Parro, et al	955	479		R/W
"	"	"	"	"	" " " "	955	475		R/W

INDIRECT or GRANTEE Index to Deeds - Greenville County, S. C.

Open at Proper Tab according to First Letter or Letters of
Name and refer to Buff Sub-Index sheet for page reference.

KEYS PRINTING CO.

FILE NUMBER	GRANTEES FAMILY NAMES	GIVEN NAMES ABCDEFGH	GIVEN NAMES IJKLMNO	GIVEN NAMES PQRSTUWXYZ	GRANTORS	BOOK	PAGE	NO. OF ACRES	BRIEF DESCRIPTION, LOCATION, ETC. (NOT WARRANTED)
8578 Sept. 20, 1972	Greenville	County Sewer Authority			Juanita Parro, et al	955	477		R/W
8859 Sept. 22, 1972	"	City of			Westminister Company	956	39		Boling Rd., Cotawold Terrace Water lines, Main, etc., Skinner St.
8839 Sept. 22, 1972	"	County Sewer Authority			Michael Roger Durham	955	599		R/W
"	"	"	"	"	Curtis Crompton et al	955	597		R/W
8874 Sept. 22, 1972	"	"		School Dist. of	William E. Kirksey <small>Inc</small>	956	47		lot Webster St. (Hudson Alley) lot Webster St (alley) also
9071 Sept. 25, 1972	"	County Sewer Authority			Henry C. Harding Builders,	956	19		R/W
9067 Sept. 25, 1972	"	"	"	"	Willeane G. Emery	956	17		"
9070 Sept. 25, 1972	"	"	"	"	W. E. Lee, et al	956	21		"
9069 Sept. 25, 1972	"	"	"	"	Sherman Construction Co., Inc	956	23		"
9068 Sept. 25, 1972	"	"	"	"	J. D. Rogers	956	25		"
9214 Sept. 26, 1972	"	City of			Luther Best	956	279		Easement E. Butler Ave.
9399 Sept. 27, 1972	"	County Sewer Authority			H. M. Ellison	956	303		R/W
"	"	"	"	"	John T. Kowry	956	301		R/W
"	"	"	"	"	Bessie C. Wyatt	956	305		R/W
9405 Sept. 27, 1972	"	County			South Carolina Nat'l Bank, Jr.	956	327		Shoals Cleveland Tp. (50 Ft. Rd.) lot Cor. Duclue St. + North Long
9404 Sept. 27, 1972	"	"			" " " "	956	328		Cleveland Tp. (50 Ft. Rd. known as Access R.t.) Parcel U.S. Hwy. 276 "Midway Access"
9643 Sept. 29, 1972	"	City of			R. M. Bishop	956	513		Juglar Rd. all Water lines, Main, etc

EE
INDIRECT or GRANT Index to Real Estate Deeds -- Greenville County, S. C.

Open at Proper Tab according to First Letter or Letters of Name and refer to Buff Sub-Index sheet for page reference.

KEYS PRINTING CO., GREENVILLE, S. C.

FILE NUMBER DATE OF RECORD	GRANT FAMILY NAMES	GIVEN NAMES ABCDEFGH	GIVEN NAMES IJKLMNO	GIVEN NAMES PQRSTUVWXYZ	GRANT	BOOK	PAGE	No. OF ACRES	BRIEF DESCRIPTION, LOCATION, ETC. (NOT WARRANTED)
9845 Oct. 2, 1972	Greenville	County	Sewer Authority		Clyde W. Watson ^{etal}	956	525		R/W
10057 Oct. 3, 1972	"	"			John S. Sullivan, ^{etal}	957	67		Petition
10392 Oct. 5, 1972	"	City of			Chanticles Real Est. Co. ^{Inc.}	957	163		Rd. Thornwood Lane, Lowood Dr., all water lines etc. Chapman
"	"	"	"		" " " "	957	163		Garden Trail, + Bachman Court
10374 Oct. 5, 1972	"	County School District of			^{Ind. + Jr.} Marie S. Phillips, ^{etal}	957	165		Lot Lois St.
10565 Oct. 6, 1972	"			Paper Co., Inc.	Frank Fowers Rice	957	216		Lot P + N. Drive, Hunt Sp.
10875 Oct. 10, 1972	"	County School District of			Forest V. DeLong	957	417		Lot Cor. Hunt + Lois St.
10877 Oct. 10, 1972	"	"			Troy C. Craig ^{etal}	957	426		Petition
10883 Oct. 10, 1972	"	City of			M. Abraham Proffitt, III ^{etal}	957	413		Trail Edwards Mill Ct, Edwards Mill Rd water lines etc. Woodburn Cr. Indian
"	"	"	"		" " " "	957	413		Indian Cr "Seven Oaks"
10884 Oct. 10, 1972	"	"	"		Frank S. Leake, Jr. ^{etal}	957	421		Poplar Lane, Brookland Rd, Brookland Ct, water lines etc. Bridges Rd. Holly Lane
"	"	"	"		" " " "	957	421		Blackburn Ct, Beechwood Ct, Spring Valley + Butler Rd. "Holly Spg"
10986 Oct. 11, 1972	"	"	"		^{Enterprise, Inc} Threatt-Maxwell	957	441		Ct, ^{etal} "Del Norte" R/W All Water lines, etc, Bransfield
10987 Oct. 11, 1972	"	County School District of			^{Inc.} Camperdown Company	957	429		Choice + Hunt St. Lot Cor. Lois + Hunt St. + lot Cor
11343 Oct. 13, 1972	"	"			^{etal} Daniel L. Cunningham	957	628		Petition (Edgewood Dr.)
11285 Oct. 13, 1972	"	"	Sewer Authority		Town of Travelers Rest	957	635		System and easements Trunk lines Sewer Collection

DIRECT or GRANTOR Index to Real Estate Deeds -- Greenville County, S. C.

Open at Proper Tab according to First Letter or Letters of Name and refer to Buff Sub-Index sheet for page reference.

KEYS PRINTING CO., GREENVILLE, S. C.

FILE NUMBER DATE OF RECORD	GRANTORS FAMILY NAMES	GIVEN NAMES ABCDEFGHIJ	GIVEN NAMES JKLMNOPQ	GIVEN NAMES RSTUVWXYZ	GRANTEES	BOOK	PAGE	No. OF ACRES	BRIEF DESCRIPTION, LOCATION, ETC. (NOT WARRANTED)
11286 Oct. 13, 1972	Greenville	County	Sewer	Authority	Sewer Dist. Wade Hampton (Water) +	957	637		Systems + easement. Trunk lines Sewer Collection
11287 Oct. 13, 1972	"	"	"	"	Dist. Piedmont Sewer + Light	957	631		Systems + easements. Trunk lines Sewer Collection
11288 Oct. 13, 1972	"	"	"	"	City of Mauldin	957	633		Systems + Easements Trunk lines Sewer Collection
11539 Oct. 17, 1972	"	City of			B-J-M Corporation	958	89		Mill Rd., Eastwood Dr., Burlwood All Water Lines etc (Old Ct. + Eastwood Ct. "Old Mill" Estates" R/W
"	"	"	"	"	"	958	89		Eastwood Dr. "Old Mill Estates" R/W
11538 "	"	"	"	"	"	958	79		All Water Lines etc. Rosewood Dr., Edward Mill Rd., Woodburn Dr., Mill Pond Ct., Old Mill Rd., Old Mill Ct. +
"	"	"	"	"	"	958	79		Lateral Collection lines
11540 Oct. 17, 1972	"	County	Sewer	Authority	The City of Simpsonville	958	169		All trunk lines etc. R/W less Washington St., 15 ft. alley, R/W
11691 Oct. 18, 1972	"	Board of Realtors, Inc., et al			Bank, Exrs + Tr. South Carolina Nat'l	958	217		Lots 1, 2, and portion Lot 3 E. Valley Rd. et al "Valley Brook"
11814 Oct. 19, 1972	"	City of			Valleybrook Land Co., formerly Kathleen C. Phillips Inc.	958	265		all water lines etc. Pine
11961 Oct. 20, 1972	"	County	School	District of	Kathleen C. Prickett	958	348		Lot near Webster St. Rd.) near Green
11958 Oct. 20, 1972	"	County			J. Allen Smith, et al	958	369		32 Ft Rd. (Pine Ridge 123-A
11956 "	"	"			Railway Co., a Corp. Atlanta + Charlotte Air Line	958	403		Int. Strip 5.58 Acres Hwy.
11954 "	"	County Council, et al	members		Thirteenth Judicial Circuit Frank Essex, Judge	958	303		Order for closing Street
12283 Oct. 24, 1972	"	"			T. C. Farmer, et al	958	510		Petition (McCabe Rd.) of United Cloth Co. R/W
12334 Oct. 25, 1972	"	"	Northern	Railway Co.	Belham Realty, Inc.	958	545	5.63	Acres Sulphur Springs Rd. property

INDIRECT or GRANTEE Index to Real Estate Deeds -- Greenville County, S. C.

Open at Proper Tab according to First Letter or Letters of Name and refer to Buff Sub-Index sheet for page reference.

KEYS PRINTING CO., GREENVILLE, S. C.

FILE NUMBER DATE OF RECORD	GRANTEES FAMILY NAMES	GIVEN NAMES ABCDEFGHIJ	GIVEN NAMES JKLMNOPQ	GIVEN NAMES RSTUVWXYZ	GRANTORS	BOOK	PAGE	NO. OF ACRES	BRIEF DESCRIPTION, LOCATION, ETC. (NOT WARRANTED)
12521 Oct. 26, 1972	Greenville	City of			Williams Builders, Inc	958	607	}	All Water Lines etc. Bismarck Dr. + Bison Court "Dakota Hills" Sec. 2
"	"	" "			" " "	958	607		
"	"	" "			" " "	958	607		
12602 Oct 27, 1972	"	Sewer Authority County			Nancy J. Harrison etal	959	3		R/W
12725 Oct 27, 1972	"	" "	" "		Marvin O. Cooper	959	23		"
"	"	" "	" "		" " " "	959	25		"
"	"	" "	" "		Co, Inc. Y.B.H. Development	959	26		"
12665 Oct 27, 1972	"	County			R. B. Taylor, etal	959	33		Part Wilson Rd.
12682 Oct 27, 1972	"	"		of County School Dist.	J. R. Cleveland, etal	959	41		Lot Webster St. City
12726 Oct 27, 1972	"	"		" "	J. L. Mahon	959	43		Lot Webster St. City
12804 Oct. 30, 1972	"	County of			Jenks, Inc.	959	117	}	Dr., Lorraine Dr., Orleans Dr. + Rds. Marseille Dr., Beauclair + Bordeaux Dr. Prop. Jenks Inc.
"	"	" "	" "		" "	959	117		
12817 Oct. 30, 1972	"	City of		Public Works Commissioners of	Imperial Properties, Inc.	959	137	}	St., Guilford Lane, Woodford Dr. Water lines, etc. along Greenwood Dover Dr. + Marchant Rd.
"	"	" "	" "	" " "	" " "	959	137		
"	"	" "	" "	" " "	" " "	959	137		
12952 Oct. 31, 1972	"	County		Authority Sewer	Walter W. Goldsmith, etal	959	259		"Englewood Eats." Lot 474-C Bismarck Dr. Sec. D.
13208 Nov. 1, 1972	"	County		Authority Sewer	Mary Jane McCarter Jr.	959	297		R/W
13154 "	"	County		Authority Sewer	Pickney Eli Barmette etal	959	291		"

INDIRECT or GRANTEE Index to Real Estate Deeds -- Greenville County, S. C.

Open at Proper Tab according to First Letter or Letters of Name and refer to Buff Sub-Index sheet for page reference.

KEYS PRINTING CO., GREENVILLE, S. C.

FILE NUMBER	GRANTEES FAMILY NAMES	GIVEN NAMES ABCDEFGH	GIVEN NAMES IJKLMNO	GIVEN NAMES PQRSTUWXYZ	GRANTORS	BOOK	PAGE	NO. OF ACRES	BRIEF DESCRIPTION, LOCATION, ETC. (NOT WARRANTED)
13154 Nov. 1, 1972	Greenville	County		Authority	et al Sewer	959	293		R/W
13339 Nov. 2, 1972	"	City of			Pickney Eli Barnette Alvin Green, et al	959	373		Briarwood Lane "Woodland Village" Water Lines, etc. Pollard Rd.
13283 "	"	City of			William A. Vaughn et al	959	462		R/W (Hlover St.)
13479 Nov. 3, 1972	"	"	Memorial	District Auditorium	Successor TR. South Carolina Nat'l Bank	959	513		Lot Cor. Ann + Academy St. Park Row + Melonie Dr. "Forest Acres Subd."
13560 Nov. 6, 1972	"	City of			J. C. Cox, Jr.	959	557		Water lines along Saluda Dr., River Rd.,
13772 Nov. 7, 1972	"	County		Sewer Authority	Carolyn B. Griggs	960	41		R/W
14065 Nov. 10, 1972	"	City of	Commissioners of	Public Works	BTM Corp.	960	179		Raffold Lane, Staunton Bridge Rd., Water lines etc. along Huff Dr. Misty Creek Ct. + Misty Creek Lane
"	"	"	"	"	"	960	179		
14092 Nov. 10, 1972	"	County		Sewer Authority	Walter W. Goldsmith, et al	960	153		R/W
"	"	"		Sewer Authority	" " " et al	960	151		R/W
14190 Nov. 13, 1972	"	"	Commissioners of	Public	a partnership Century Plaza Associates,	960	259		Plaza Office Park. Easement Century Dr., Century
14191 Nov. 13, 1972	"	"	"	Sewer Authority	Eduwina H. Murphy et al	960	209		R/W
"	"	"		"	"	960	211		R/W
"	"	"		"	"	960	210		R/W
"	"	"		"	"	960	215		R/W
"	"	"		"	"	960	217		R/W

INDIRECT or GRANTEE Index to Real Estate Deeds -- Greenville County, S. C.

Open at Proper Tab according to First Letter or Letters of Name and refer to Buff Sub-Index sheet for page reference.

KEYS PRINTING CO., GREENVILLE, S. C.

()

FILE NUMBER DATE OF RECORD	GRANTEES FAMILY NAMES	GIVEN NAMES ABCDEFGHIJ	GIVEN NAMES JKLMNO	GIVEN NAMES PQRSTUVWXYZ	GRANTORS	BOOK	PAGE	NO. OF ACRES	BRIEF DESCRIPTION, LOCATION, ETC. (NOT WARRANTED)
14739 Nov 16, 1972	Greenville			Center, Inc Medical	Mutual Life Insurance Co. John Hancock	960	507		Lease Release of Assignment of
14737 Nov 16, 1972	"			" "	" " "	960	505		Release of Rent Assignments
14772 Nov. 17, 1972	"	County			Authority Sewer Sidney G. Hammett, et al	960	517		R/W Thompson St., City
15295 Nov. 22, 1972	"			Memorial Auditorium	Julius B. Aiken	961	133		4 Pieces Ann St. & Lot
15229 "	"	County			Authority Sewer G. J. Barton, Jr. et al	961	175		R/W
15229 "	"	County			Authority Sewer " " " "	961	177		R/W
15342 Nov. 22, 1972	"	"			J. R. Cleveland	961	195		Subordination of Lease Agree.
15343 Nov. 22, 1972	"	"			J. R. Cleveland	961	211		Subordination of Lease Agree. of R/W
15344 Nov. 22, 1972	"	"			Authority Sewer Claude F. Halstead, et al	961	203		Resolution - Condemnation
"	"	"			" "	961	209		Resolution - Condemnation of R/W
"	"	"			" "	961	205		" " " "
"	"	"			" "	961	207		" " " "
15346 "	"	"			" "	961	197		" " " "
"	"	"			" "	961	199		" " " "
"	"	"			" "	961	201		" " " "
15651 Nov. 27, 1972	"	"			William B. Rogers, Jr. Marshall J. Pack et al	961	338		Petition (Deed Rd)

INDIRECT or GRANTEE Index to Real Estate Deeds -- Greenville County, S. C.

Open at Proper Tab according to First Letter or Letters of Name and refer to Buff Sub-Index sheet for page reference.

KEYS PRINTING CO., GREENVILLE, S. C.

FILE NUMBER DATE OF RECORD	GRANTEES FAMILY NAMES	GIVEN NAMES ABCDEFGHIJ	GIVEN NAMES JKLMNO	GIVEN NAMES PQRSTUVWXYZ	GRANTORS	BOOK	PAGE	NO. OF ACRES	BRIEF DESCRIPTION, LOCATION, ETC. (NOT WARRANTED)
15473 Nov. 27, 1972	Greenville	Bledsoe Supply, Inc			Railroad Co, et al Seaboard Coast Line	961	281		+ Devonshire Rd., Mauldin Lot 4.32 Acres Old Mill Rd., Rd. "Mustang Village
15756 Nov. 28, 1972	"	Commissioners of Public Works of The City of			Dempsey Real Estate Co, et al	961	397		All Water Lines, etc. Appaloosa Dr., Sorrell Dr., Colt St., Bent Bridge Rd., Methesane Dr. + Bramlett Court, Pinecrest Court "Bates Acres"
"	"	"	"	"	"	961	397		Lot Beaver Dam Dr. Popular Veneeda Dr., Greatfield Rd. Water lines etc. Veneeda Court,
15727 Nov. 28, 1972	"	County			Paul Bates, Jr., et al	961	423		Lot E. North St.
15822 Nov. 29, 1972	"	Commissioners of Public Works of The City of			Thomas V. Sherman, et al	961	477		Water lines etc. Veneeda Court,
16093 Dec. 1, 1972	"	County			Lawyer's Office Bldg. et al	961	634		Lot E. North St.
16094 Dec. 1, 1972	"	"			Arthur C. McCall, et al	961	631		Lot E. North St.
16486 Dec. 5, 1972	"			Dist. Memorial Auditorium	Lehman A. Moseley, Jr.	962	223		Lot cor. Ann + Manley Sts.
16822 Dec. 8, 1972	"	County of			George H. Lindsey, et al	962	414		Tract Lightning Lane.
16865 Dec. 9, 1972	"	"			Alma Allen, et al	962	442		Petition (George Allen Dr.)
17206 Dec. 13, 1972	"	City of			Fred H. Hathaway	962	640		R/W
17264 Dec. 13, 1972	"	Commissioners of Public Works of The City of			Briarcrest Assoc. Inc	962	607		Rd. to maintain meters, etc. "Briarcrest Apts." R/W to enter + exit S. side, Pelham St. Add. to Sec. 3 "Oakwood Acres"
17344 Dec. 14, 1972	"	Development Corp.			W. N. Leake, et al	963	19		Lot 95 Sec. 5 Colonial Hills, also lot
18096 Dec. 21, 1972	"	City of			George D. Auld	963	374		R/W
18038 " "	"	Commissioners of Public Works of of the City of			Crawford Realty Co.	963	367		Rd + Congaree Rd + R/W All water lines, mains etc, frontage
18270 Dec. 27, 1972	"	"	"	"	Homer Styles	963	463		Velma Dr., Crestview Dr., + Old Buncombe Rd. All Water Lines, Mains, etc. on
16718 Dec. 7, 1972	"			et al Medical Center, Inc	Walter E. Heller + Co	965	595		Assign of Rents Cancellation of

INDIRECT or GRANTEE Index to Real Estate Deeds - Greenville County, S. C.

Open at Proper Tab according to First Letter or Letters of Name and refer to Buff Sub-Index sheet for page reference.

KEYS PRINTING CO., GREENVILLE, S. C.

FILE NUMBER DATE OF RECORD	GRANTEES FAMILY NAMES	GIVEN NAMES ABCDEFGHIJ	GIVEN NAMES JKLMNOPQ	GIVEN NAMES RSTUVWXYZ	GRANTORS	BOOK	PAGE	NO. OF ACRES	BRIEF DESCRIPTION, LOCATION, ETC. (NOT WARRANTED)
18612 Dec. 29, 1928	H. Newville	Commissioners of	of the City	Public Works	Joseph A. Wells, TR	963	649		+ Exit Cleveland Court Professional Water mains, etc. R/W to enter
18584 Dec. 29, 1928	"	Council of	Harden Clubs, Inc		David B. Brown, Jr	963	587	4.24	Acres U.S. Hwy. 25 Rd., Chick Sgs. TP.
18542 Dec. 29, 1928	"	County		School Dist.	Nelle J. Bull, et al	964	42	11.4	Acres Enoree R. + Batesville Harway Dr., Half Course Rd., Driftwood
19001 Jan. 3, 1923	"	City			J. W. Mahon	964	207		All water lines, mains, etc. R/W Dr., Greenleaf Lake, Lake Dr., Lake El J. Ma Ct., R/W Independence Dr., Providence Ct., all water lines, mains, etc. Hudson Rd., Providence Sgs., Whittington Dr., Whittington Ct., Bridgeton Ct., Bridgeton Dr., Coventry Rd., Pelgrim Point Rd., R/W "Cone Mills Apts."
" "	"	"	"	"	" " "	964	207		
19002 Jan. 3, 1923	"	Commissioners of	of the City	Public Works	Southland Properties, Inc.	964	219		
" "	"	"	"	"	" "	964	219		
" "	"	"	"	"	" "	964	219		
19077 Jan. 4, 1923	"	"	"	"	Cone Mills Corp	964	255	R/W to enter + edit on prop. Nelly Rd Hurman View Dr., Club View Dr. + Park Dr.	
19078 Jan. 4, 1923	"	"	"	"	Homer Styles, et al	964	283	all water lines, mains etc., Traysham Rd. "Club View Hpts."	
" "	"	"	"	"	" " "	964	283		
19232 Jan. 5, 1923	"	Development Corp.			James D. Rudder	964	353		Lot 50 "Pelham Estate" Sec. III
19209 Jan. 5, 1928	"	City of			Furman University	964	397		R/W
19333 Jan. 9, 1923	"	County		Sewer Authority	B. J. Collins, et al	964	431		R/W of lease
19555-A Jan. 10, 1923	"	"	Auditorium	Memorial	Southeastern Hotels, Inc	964	537		Trans. of motel + Cancellation North of Waycross - Rehoboth Rd.
19581 Jan. 11, 1923	"	County		Sewer Authority	J. A. Cleveland	964	527	46.9	Acres Grove Creek Treatment Facility -

INDIRECT or GRANTEE Index to Real Estate Deeds - Greenville County, S. C.

Open at Proper Tab according to First Letter or Letters of Name and refer to Buff Sub-Index sheet for page reference.

KEYS PRINTING CO., GREENVILLE, S. C.

FILE NUMBER DATE OF RECORD	GRANTEES FAMILY NAMES	GIVEN NAMES ABCDEFGHIJ	GIVEN NAMES KLMNOPQ	GIVEN NAMES RSTUVWXYZ	GRANTORS	BOOK	PAGE	NO. OF ACRES	BRIEF DESCRIPTION, LOCATION, ETC. (NOT WARRANTED)
19745 Jan 12, 1973 20188	Greenville	of the City of, Commissioners' of Public Works			Westminster Co.	964	583		Terrace, "Oakview" Sec II All water lines, mains, etc. Catwood Meady St and E. North St
Jan 17, 1973 20598	"		Memorial Auditorium		S.C. State Hwy. Dept.	965	145		Lease and option for car. Inn
Jan 22, 1973 20653	"	County Sewer Authority			Town of St. Inn	965	325		11 Trunk Lines, etc., St.
" 20640	"	"	"	"	" " " "	965	384		Resolution Hill " Grille Sp.
20679 Jan 23, 1973 20930	"	County, School Dist of Corp et al			Mitchell R. Robinson Secy of State	965	298		Lot 37 Morgan St "Morgan"
Jan 24, 1973 21045	"		Memorial Auditorium Dist.		J. R. Nash Inc	965	517		Articles of merger Lot 2, Ann St, City
Jan 26, 1973 21103	"		"	"	Southeastern Motels Inc	966	31		Contract of Sale Alley + Int. Trina Alley
" 21254	"	City of	Authority for the City of Redevelopment		L. C. Black	965	609		Lot Mercedes St + Trina
Jan 29, 1973 21254	"	City of			Martha B. Maree	966	130		R/W
Jan 29, 1973 21521	"	" "			W. J. Brockman	966	131		R/W
Jan 31, 1973 22235	"		Memorial Auditorium Dist.		Margaret Howard Rodgers	966	198		Lot Ann St., City Ashmore, Jr. near Cleveland + easement
Feb. 7, 1973 22893	"		Natural History Assoc.		Russell C. Ashmore	966	639		tract prop. Russell C.
Feb. 13, 1973 23599	"	City of			T. Wayne McDonald	967	282		R/W
Feb. 21, 1973 23733	"	County	Authority Sewer		B. John + Dev. Inc.	968	31		Sec. II "Westwood" Sville Part lot 411 Tebbleswood Dr.
Feb. 22, 1973	"	of the City of Commissioners of Public Works			Joe E. Hawkins, et al	968	137		Ad + Sulphur Sp. Ad "Regency Manor" R/W to maintain Water Meters, Washins

INDIRECT or GRANTEE Index to Real Estate Deeds -- Greenville County, S. C.

Open at Proper Tab according to First Letter or Letters of Name and refer to Buff Sub-Index sheet for page reference.

KEYS PRINTING CO., GREENVILLE, S. C.

FILE NUMBER DATE OF RECORD	GRANTEES FAMILY NAMES	GIVEN NAMES ABCDEFGHIJ	GIVEN NAMES KLMNO	GIVEN NAMES PQRSTUVWXYZ	GRANTORS	BOOK	PAGE	NO. OF ACRES	BRIEF DESCRIPTION, LOCATION, ETC. (NOT WARRANTED)
23959 Feb. 26, 1973	A. roomie	City of			B. E. Huff	968	297		Easements + R/W Para Court + Para Lane Water lines, etc. also
23958 Feb. 26, 1973	"	County			North A'ville College Inc.	968	232		50 ft Strip Chain Ave Lot 29 Riverdale
24441 Mar. 1, 1973	"	City of			Residential Enterprises Inc.	968	545		2" Waterline Riverwood Dr. Fab Shoals Rd., Marshall Dr.,
24442 Mar. 1, 1973	"	Commissioners	of the City of		Jenkins, Inc.	968	549		Waterlines etc., easements + R/W Bordeaux Dr., Orleans Dr., Lorraine Dr., Beauclair Dr., Jenkins Est Sec. 1
"	"	"	"	"	"	968	549		
"	"	"	"	"	"	968	549		
24443 Mar. 1, 1973	"	"	"	"	The Eum Co	968	557		Hillsborough Dr., Crosscreek Ln., Waterlines etc., easements + R/Ws Appletree Ct., Candlelight Rd. Eagle Ridge Ln., Verisaid Ln. Boulder Path Lane + Pelham Rd. Mountainbrook
"	"	"	"	"	"	968	557		
"	"	"	"	"	"	968	557		
24531 Mar. 2, 1973	"		Authority	for the City of Redevelopment	L. T. Batsow, III	968	647		Int. Lots 3+4 East Washington City, Quitclaim Deed
24530 "	"		"	"	Crippled Children Shriners Hospitals for	968	649		Int. Lots 3+4 E. Washington St.
24711 Mar. 5, 1973	"	Commissioners	of the City of		A partnership Cleveland Associated,	968	233		Easements
24739 Mar. 5, 1973	"	County			Edward L. Norris, Jr	969	56		Petition (Taylor Rd) (John Rd)
"	"	County			C. Horace Loftis, et al	969	57		"
"	"	County			C. W. Slatton, et al	969	58		" (Parker + Slatton)
24710 Mar. 5, 1973	"	County			Dora B. Conway	969	63		Scansdale Manor. Lot Scansdale Ave.

INDIRECT or GRANTEE Index to Real Estate Deeds - Greenville County, S. C.

Open at Proper Tab according to First Letter or Letters of Name and refer to Buff Sub-Index sheet for page reference.

KEYS PRINTING CO., GREENVILLE, S. C.

FILE NUMBER DATE OF RECORD	GRANTEES FAMILY NAMES	GIVEN NAMES ABCDEFGHIJ	GIVEN NAMES IJKLMNOP	GIVEN NAMES PQRSTUVWXYZ	GRANTORS	BOOK	PAGE	NO. OF ACRES	BRIEF DESCRIPTION, LOCATION, ETC. (NOT WARRANTED)
24917 Mar. 6, 1973	Hammville		Auditorium	Dist	John Henry Elmore	969	194		Int lot Ann St City
24918 Mar. 6, 1973	"		Memorial	"	Fred T. Wadden, Jd	969	195		" " " "
25198 Mar. 8, 1973	"	Commissioners of Public	of The City	Works	Walter W. Holdsmith	969	299		Airport Rd all water lines, mains etc Stone Ave.
25831 MAR. 15, 1973	"		Office Supply Co., Inc		Alvin Trammell	970	87		lot 19 + part lot 18 East City.
"	"		"	" " "	" "	970	88		Part lot 18 East Stone Ave.
26140 Mar. 19, 1973	"	City of			American Dev. Co., a Partnership	970	347		Court, Pine Creek Court Extn. all water lines etc, Pine Creek
26440 MAR. 21, 1973	"	County	Sewer Authority		Ralph D. Smith	970	438	1.15	acres near entrance, H'ville Belzer Rd + Piedmont - Bessie Rd
26476 MAR. 21, 1973	"	"	"	"	H'ville County School Dist	970	477		R/W
26611 MAR. 22, 1973	"	City of			Co. of H'ville, Inc.	970	574		Strip - Marshall Ave. City
26639 MAR. 22, 1973	"	" "			Duke Haynie	970	580		R/W
26638 MAR. 22, 1973	"	" "			Charleston, H'ville Dev.	970	581		Easement + Agree.
26609 MAR. 22, 1973	"	" "			S. C. Nat'l Bk. of	970	576		Strip - Marshall Ave. City
26794 MAR. 23, 1973	"		Authority for the City of	Redevelopment	H'ville County Foundation Poole (formerly Louisa M. Redjean)	971	33		lot + Spring St. City part lot 6 Cov. East Washington
26792 MAR. 23, 1973	"		"	"	Louisa M. Redjean	971	34		lot + Spring St. City lot 6 Cov. East Washington
26792 MAR. 23, 1973	"		"	"	Peter Bens Martin (formerly Willa Gray Martin)	971	35		lot + Spring St. City lot 6 Cov. East Washington
27093 MAR. 27, 1973	"	Country Club			Willa Martin Pierce for Jd Phillip A. Mc Bride,	971	189		"Pleasant Valley" part lots 76, 77 + 78 Penrose Ave.

INDIRECT or GRANTEE Index to Real Estate Deeds - Greenville County, S. C.

Open at Proper Tab according to First Letter or Letters of Name and refer to Buff Sub-Index sheet for page reference.

KEYS PRINTING CO., GREENVILLE, S. C.

FILE NUMBER	GRANTEES FAMILY NAMES	GIVEN NAMES ABCDEFGH	GIVEN NAMES IJKLMNO	GIVEN NAMES PQRSTUWXYZ	GRANTORS	BOOK	PAGE	NO. OF ACRES	BRIEF DESCRIPTION, LOCATION, ETC. (NOT WARRANTED)
DATE OF RECORD									
27266 MAR. 28, 1973	H'ville	County			Robert M. Brown, et al	971	308		Petition
27361 MAR. 29, 1973	"	"	"	Authority Sewer	B.M. Riddle, et al	971	329		R/W
"	"	"	"	"	B.M. Riddle, et al	971	331		R/W
"	"	"	"	"	James A. Tucker	971	333		R/W
"	"	"	"	"	B.F.T. Rochester	971	335		R/W
"	"	"	"	"	Althea E. Pate	971	337		R/W
"	"	"	"	"	Louise D. Skinner	971	339		R/W
"	"	"	"	"	Edwin Duncan	971	341		R/W
"	"	"	"	"	James W. Bolt	971	343		R/W
27434 MAR. 30, 1973	"	"	"	School Dist. of	Wilson Dev. Co. Inc	971	417	10	R/W Southern Railroad across on Watson Rd on Ave. & Moreland St. Christin Alley
27496 MAR. 30, 1973	"	"	"	Authority of the City of Redevelopment	James A. Durenberry et al a partnership	971	466		lot cor intersection of East McRae Maple St., Maple Court.
27718 April 2, 1973	"	"	"	of The City of Commissioners of Public Works	Maple Properties,	971	533		Water lines, etc. Benson St, 8 Applefield Dr, South Day St, Second Day St
27709 April 2, 1973	"	"	"	"	Fortis Enterprises, Inc.	971	551		Water lines, etc. Palamon St, Third Day St, Knight Place, Lin
"	"	"	"	"	" " "	971	551		Thomas Place, First Day St. & Primrose Place.
"	"	"	"	"	" " "	971	551		
28605 April 9, 1973	"	County			Hubert Elwood, et al	972	235		Petition (Butler Dr.)

INDIRECT or GRANTEE Index to Real Estate Deeds -- Greenville County, S. C.

Open at Proper Tab according to First Letter or Letters of Name and refer to Buff Sub-Index sheet for page reference.

KEYS PRINTING CO., GREENVILLE, S. C.

FILE NUMBER DATE OF RECORD	GRANTEES FAMILY NAMES	GIVEN NAMES ABCDEFGHIJ	GIVEN NAMES KLMNOP	GIVEN NAMES QRSTUVWXYZ	GRANTORS	BOOK	PAGE	NO. OF ACRES	BRIEF DESCRIPTION, LOCATION, ETC. (NOT WARRANTED)
28604 April 9, 1973	Greenville County				Thomas A. Hainey, Jr.	972	236		Petition (Rochester Rd & Prong
28603 April 9, 1973	"	"			James C. Rochester, Jr.	972	237		" (Rochester Rd & Prong
28900 April 11, 1973	"			Authority for City Redevelopment	The S.C. Nat'l Bk. of Chas.	972	436		E. Washington St. - Lot 5
29039 April 12, 1973	"	of the City Comm. of Public Works			Frank H. Hawthorne, Jr.	972	501		Buncombe Rd, Parker Rd, Honeycreek Dr. Water lines, mains, etc.
29523 April 13, 1973	"	"	"	"	Brent Corp.	972	785	}	Circle, Winding Way, Winterfield Place, Water lines, mains etc. Sunclaw
"	"	"	"	"	"	972	785		Hollow Oak Dr, Hancock Dr,
"	"	"	"	"	"	972	785		Regency Place, Still Hollow Lane, Fox Row, Pine Oak Way, Charter Oak Dr & Reid School Rd.
"	"	"	"	"	"	972	785		H Lemm Rd.
29522 April 18, 1973	"	"	"	"	Enterprises, Inc. Threatt-Maxwell	972	787		Right to Enter & Exit Brook
29570 April 18, 1973	"	County		Authority Sewer	Johnny R. Coleman, Jr.	972	833		R/W (427-1-89)
"	"	"		"	Ray D. Hinceman,	972	835		R/W (427-1-91)
"	"	"		"	Richard E. Kilby	972	837		R/W (427-1-86)
29660 April 19, 1973	"	"			Re-Record E. J. Bennett, Jr.	971	854		Petitions (Bennett Dr M E Bee Ave.
29997 April 23, 1973	"			Authority for the City of Redevelopment	Swift & Co.	973	111		Disclaim deed - Int Lot E. (Brook H Lemm Apts.)
30205 April 25, 1973	"	of the City Comm. of Public Works			American Dev. Co.	973	217		Encroachment Brook H Lemm Rd
30679 April 30, 1973	"	"	"	"	Oaks, Inc.	973	491	}	Dr. Riddle Rd, Holly Cir, White Oak all water lines, mains, etc. Cannon Dr. & Rose Wood Dr, "Oak Inc."
"	"	"	"	"	"	973	491		

INDIRECT or GRANTEE Index to Real Estate Deeds -- Greenville County, S. C.

Open at Proper Tab according to First Letter or Letters of Name and refer to Buff Sub-Index sheet for page reference.

KEYS PRINTING CO., GREENVILLE, S. C.

()

FILE NUMBER DATE OF RECORD	GRANTEES FAMILY NAMES	GIVEN NAMES ABCDEFGHIJ	GIVEN NAMES JKLMNO	GIVEN NAMES PQRSTUVWXYZ	GRANTORS	BOOK	PAGE	NO. OF ACRES	BRIEF DESCRIPTION, LOCATION, ETC. (NOT WARRANTED)
30895 May 1, 1973	D'ville		^{of the City} Comm. of Public Works		Sallie C. Huguenin	973	629		R/W to ingress & egress
31085 May 2, 1973	"		County Sewer Authority		Preston J. Tucker	973	711		R/W (583.1-1-6)
"	"	"	"	"	Lee C. Dryman	973	713		R/W (130-3-46)
"	"	"	"	"	Poinsett Home Bldg, Inc.	973	715		R/W (583.1-1-16.3)
"	"	"	"	"	" " "	973	717		R/W (583.1-1-16.3)
"	"	"	"	"	" " "	973	719		R/W (583.1-1-16)
"	"	"	"	"	Benjamin House	973	721		R/W (583.1-1-16.5)
"	"	"	"	"	Henry Williamson et al	973	723		R/W (414-1-3+3.1)
"	"	"	"	"	" " "	973	725		R/W (414-1-2+2.1)
"	"	"	"	"	Deering Milliken, Inc. Judson Mill Div. of	973	727		R/W (111-2-12)
"	"	"	"	"	" " "	973	729		R/W (113-8-1)
31262 May 3, 1973	"		^{of the City} Comm. of Public Works		a 5th Partnership Park Towne Ests Co,	973	799		Academy St Water lines, Maime St. D'ville.
"	"	"	"	"	" " " "	973	801		R/W to enter on Academy St.
31248 May 3, 1973	"	"	"	"	American Dev. Co.	973	817		R/W to Prop. Kensington
31289 May 3, 1973	"		County Sewer Authority		Clyde J. Hunter	973	805		R/W (126-10-23)
31433 May 4, 1973	"		B.H. Corp.		Sec. of State	973	896		exempt from Home Supply Co. D'ville Articles of Incorp. name

INDIRECT or GRANTEE Index to Real Estate Deeds -- Greenville County, S. C.

Open at Proper Tab according to First Letter or Letters of Name and refer to Buff Sub-Index sheet for page reference.

KEYS PRINTING CO., GREENVILLE, S. C.

FILE NUMBER DATE OF RECORD	GRANTEES FAMILY NAMES	GIVEN NAMES ABCDEFGH	GIVEN NAMES IJKLMNO	GIVEN NAMES PQRSTUVWXYZ	GRANTORS	BOOK	PAGE	NO. OF ACRES	BRIEF DESCRIPTION, LOCATION, ETC. (NOT WARRANTED)
31972 May 8, 1973	A'ville	of the City	Comm. of Public Works		Walter W. Holdsmith	974	121		Tramit Dr. All water lines etc.
31937 May 9, 1973	"	"	"	"	Donald E. Franklin	974	205		Franklin Enterprises, Inc. Easement Cliffwood Terrace
32239 May 11, 1973	"	"	"	"	Dove Tree Realty Co.	974	393		Water lines, etc. Roper Mt. Rd., Ridge Smith Rd., Dove Creek Ct., Bostham Ct., Oakway Lake Rd., Maplecrest Dr., Canaway Ct., Peppertree Dr., Sugarberry Dr., Bramble Ct., Peppertree Ct., + Dove Tree Rd.
"	"	"	"	"	"	974	393		
"	"	"	"	"	"	974	398		
"	"	"	"	"	"	974	393		
32503 May 14, 1973	"	County Sewer Authority			Linda H. Barnett	974	521		R/W (126-10-24) Peppertree Sewerage Pump Sta.
32510 May 14, 1973	"	"	"	"	Brent Corp.	974	517		Tract I, Sec. 2 Tract II Sec 3
32593 May 14, 1973	"	of the City	Comm. of Public Works		B. Johns & Dev. Inc.	974	481		all water lines, mains, etc. Agewood Dr. Agewood Ct., Capewood Rd., Bemewood Dr., Chuchwood Dr., Chuchwood Ct., Tubbewood Dr., + Tarnwood Cir.
"	"	"	"	"	"	974	481		
"	"	"	"	"	"	974	481		
32591 May 15, 1973	"	"	"	"	Westminster Co. for Oakview, a 2nd Partnership	974	603		View Lane, Diamond Dr., + Main Place Water lines, mains, etc. Baling Rd., Oak View Lane "Oakview"
"	"	"	"	"	"	974	605		Water lines, mains, etc. Baling Rd., Oak "Wade Hampton Enterprises"
32874 May 17, 1973	"	"	"	"	Wade Hampton Enterprises Ind. et al TRS.	974	961		all water lines, mains etc. Brown St. Also int in Alley
33032 May 18, 1973	"		Authority for the City Redevelopment		Julia Smyth Reeves,	974	795		lot Brown St + lot Cor. E. Washington +
33012 May 18, 1973	"		"	"	Forest Nicholson, Ind. et TR	974	867		lot E. McRae Ave City

INDIRECT or GRANTEE Index to Real Estate Deeds -- Greenville County, S. C.

Open at Proper Tab according to First Letter or Letters of Name and refer to Buff Sub-Index sheet for page reference.

KEYS PRINTING CO., GREENVILLE, S. C.

FILE NUMBER DATE OF RECORD	GRANTEES FAMILY NAMES	GIVEN NAMES ABCDEFGHIJ	GIVEN NAMES JKLMNO	GIVEN NAMES PQRSTUVWXYZ	GRANTORS	BOOK	PAGE	NO. OF ACRES	BRIEF DESCRIPTION, LOCATION, ETC. (NOT WARRANTED)
33199 May 21, 1973	A'ville			Authority for the City Redevelopment	Exec. C.E. Hammond, et al	975	9		Also int R/W to Alley Lot E. M ^e Bee Ave. City,
33374 May 22, 1973	"	County			Barney C. Haskins ⁵⁰¹	975	107		Petition
33373 May 22, 1973	"	Carper Center			John David Olewine ⁵⁰¹	975	102		Partnership Agree.
33537 May 23, 1973	"	City		"	John P. Calhoun, et al	975	224		R/W (13-2-284)
33772 May 25, 1973	"	County		Authority, Sewer	John D. Hallingworth	975	349		R/W (575.2-1.1-1)
"	"	"		" : "	Paul A. Kierling et al,	975	351		R/W (575.1-1-11.1)
33796 May 25, 1973	"	"		" "	Phillips Dev. Corp.	975	423	1.93	Acres - for sewer treatment only on Augusta Rd. (U.S. Hwy 25) R/W to enter + exit from prop.
34068 May 28, 1973	"	Comm. of Public Works		of the City	T. Walter Brantner	975	509		
33778 May 25, 1973	"	County		Authority Sewer	Ruth E. Payne King ⁵⁰¹	975	353		R/W (583.1-1-16.2) Coburn Dr.
34438 May 31, 1973	"	Comm. of Public Works		of the City	William F. Coleman	975	675		All water lines, mains, etc.
34521 May 31, 1973	"	County		"	Alfred E. McBratney	975	759		Petition (Ferguson Rd.)
34996 May 31, 1973	"	"		Authority for the City Redevelopment	Katherine C. Ross	975	715		lot, also int. in alley
35041 June 5, 1973	"	City of			J. S. S. Inc.	976	91		R/W
35069 June 5, 1973	"	"	Memorial Auditorium	Dist.	Holiness Church of God, Holiness, T.S. Macedonia Fine Baptized	976	121		also int. adj. alley, R/W used as lot, 12 ft. Alley near Manley Alley
"	"	"	"	"	" " "	976	121		mutual driveway
35328 June 7, 1973	"	City of			M. F. Hayward	976	299		R/W R/W Sewer line Hayward

INDIRECT or GRANTEE Index to Real Estate Deeds -- Greenville County, S. C.

Open at Proper Tab according to First Letter or Letters of Name and refer to Buff Sub-Index sheet for page reference.

KEYS PRINTING CO., GREENVILLE, S. C.

FILE NUMBER	GRANTEES FAMILY NAMES	GIVEN NAMES ABCDEFGH	GIVEN NAMES IJKLMNO	GIVEN NAMES PQRSTUWXYZ	GRANTORS	BOOK	PAGE	NO. OF ACRES	BRIEF DESCRIPTION, LOCATION, ETC. (NOT WARRANTED)
35388									
June 7, 1973	A'ville	City of			1-385, Inc.	976	300		Century Dr. "Century Plaza" City R/W Roadway, Curbing, etc.
35388	"	County	Sewer Authority		Robert B. Vaughn	976	301		R/W (109-3-1.4)
June 7, 1973	"	"	"	"	Lawrenceville Farms, Inc.	976	383		R/W (131-1-111)
35450	"	"	"	"	William Vaughn, et al	976	385		R/W (Sub. 3, lot 11, about 109) etc. Valma Dr.
June 8, 1973	"	the City	Comm. of Public Works of		Adrian Trammell	976	721		All water lines, Mains Nolan Rd., Haystack Court, Spun Dr. & 2 nd Colony Dr.
36095	"	"	"	"	Pointe North Dev. Co. Associated, a 2 nd partnership	977	111		Water lines, etc. Farmstead Dr. Street a partnership of City of A'ville
June 14, 1973	"	City of			White Horse Manor	977	145		Parsonage White Horse Rd. R
June 19, 1973	"	County			Evelyn H. Williams	977	262		Petition, Pearl St
3616	"	"	"	"	W.M. Riddle, et al	977	263		Petition, Riddle St
June 19, 1973	"	"	"	"	Clyde Hughes, et al	977	264		Petition, Airpina Rd.
36793	"	"	"	"	T.R. Byrd, et al	977	265		Petition, Pearls Lane
June 20, 1973	"	the City	Comm. of Public Works of		W.M. Burdett, et al	977	415		Heather Lane, Oak Park Dr, Oak Park Court, all water lines, mains, etc. Old Mill Rd
37098	"	"	"	"	" " "	977	415		Barnett Dr, Barnett Court, M ² Junction Dr. & 2 nd Lily Lane
June 22, 1973	"	"	"	"	B. Inc.				Burdine Rd.
37064	"	"	"	"	First Southern Investment	977	417		R/W to enter & exit
June 22, 1973	"	"	"	"	" " "	977	419		Burdine Rd
410	"	"	"	"	" " "	977	419		R/W to enter & exit
July 5, 1973	"	County	Authority	Sewer	Mrs. Fannie Talley	978	391		R/W (112-16-4)

INDIRECT or GRANTEE Index to Real Estate Deeds -- Greenville County, S. C.

☛ Open at Proper Tab according to First Letter or Letters of Name and refer to Buff Sub-Index sheet for page reference.

KEYS PRINTING CO., GREENVILLE, S. C.

()

FILE NUMBER DATE OF RECORD	GRANTEES FAMILY NAMES	GIVEN NAMES ABCDEFGH	GIVEN NAMES IJKLMNO	GIVEN NAMES PQRSTUWXYZ	GRANTORS	BOOK	PAGE	No. of ACRES	BRIEF DESCRIPTION, LOCATION, ETC. (NOT WARRANTED)
40 July 5, 1973	B. Wille	County		Authority Sever	^{etal} Jimmy N. Hall, Jr.	978	387		R/W (114-5-6)
"	"	"		" "	Janet Bailey Bennett	978	389		R/W (112-16-16)
"	"	"		" "	ms. Nannie Tolley	978	393		R/W (112-16-62)
425 July 5, 1973	"	County		Common Recreation	The for John B. Marshall S.C. Nat'l Bk. Successors	978	407		Cor. Camilla Park lot, Welcome Ave. + Daniel
431 July 5, 1973	"		Auditorium Memorial	Dist	Annie J. Cannon	978	413		lot Peake St. (mt. Ct. Alley) School Rd.) + County Rd. Anson Tp.
534 July 6, 1973	"	County	School Dist.	The City	Nelle A. Erbe	978	453	23.42	ACS. Cor. Hwy. 659 (Woodmont Apts. Palham Rd)
883 July 9, 1973	"	Common. of	Public Works of		Brackmeidge Assoc. ^{etal}	978	548		R/W to enter + exit Brackmeidge
835 July 10, 1973	"	County			Olive Vaughn, ^{etal}	978	640		Petition
1013 July 11, 1973	"	"		Authority Sever	Charles J. Spillane ^{etal}	978	699		R/W (112-16-6)
"	"	"		" "	" " " "	978	697		" (112-16-63)
1050 July 11, 1973	"	"		" "	James B. Anderson	978	731		" (126-10-25)
"	"	"		" "	William A. Vaughn	978	733		" (130-1-25)
"	"	"		" "	" " "	978	735		" (130-1-26)
"	"	"		" "	" " "	978	737		" (180-1-24)
"	"	"		" "	" " "	978	739		" (130-1-27)
1049 July 11, 1973	"	City of			K. + S. Realty Co., Inc	978	741		R/W

INDIRECT or GRANTEE Index to Real Estate Deeds -- Greenville County, S. C.

Open at Proper Tab according to First Letter or Letters of Name and refer to Buff Sub-Index sheet for page reference.

KEYS PRINTING CO., GREENVILLE, S. C.

FILE NUMBER DATE OF RECORD	GRANTEES FAMILY NAMES	GIVEN NAMES ABCDEFGH	GIVEN NAMES IJKLMNO	GIVEN NAMES PQRSTUWXYZ	GRANTORS	BOOK	PAGE	NO. OF ACRES	BRIEF DESCRIPTION, LOCATION, ETC. (NOT WARRANTED)
1007 July 11, 1973	D'ville		The City		Carroll B. Waddell	978	957		Cameron Dr. City all water lines, mains etc.
1186 July 12, 1973	"	County	Sever Authority		Lawrence J. Caswood	978	831		R/W (109-3-37)
"	"	"	"	"	" " " "	978	833		R/W (109-3-36)
"	"	"	"	"	Ruby S. Donald	978	835		R/W (109-3-35)
"	"	"	"	"	Annabelle B. Brown	978	837		R/W (114-5-3)
"	"	"	"	"	Jimmy N. Hall, Jr.	978	839		R/W (114-5-7)
1145 July 12, 1973	"	"	School Dist.		Ellie S. Dasky, Jr.	978	873	3.00	ACS. Adj. Sugar Creek
1313 July 13, 1973	"	"	Sever Authority		Duke Power Co.	979	83		R/W (131-1-3)
"	"	"	"	"	Shirley Mae W. Brown	979	85		R/W (130-1-28)
"	"	"	"	"	Perry S. Luthi, TR.	979	87		R/W (54-4-26)
1303 July 13, 1973	"			Rental Co.	W.N. Lealie, Inc.	979	49		Lot 1 - Albee Rd. near City E. Court + Church St. + lot B. M. S. Bee Ave + Falls 2 lots Cor. Modocai St. + E. Court St. lot C St. (4 lots = 5.222 ACS.)
1483 July 14, 1973	"			Authority for the City Redevelopment	Railroad Co. et al Seaboard Coast Line	979	96		
"	"			"	" " "	979	96		
1699 July 17, 1973	"	County	Sever Authority		Chanticleer Real Est Co.	979	889		R/W (131-1-4)
2291 July 23, 1973	"	"	"	"	Alvin P. LaBonn, et al	979	651		R/W (109-3-38)
2384 July 24, 1973	"	"	"	"	R. S. Cooper, Jr.	979	690		Dr. + Cooper Dr. Queen TP Strip (50 ft) cor. Coachman

INDIRECT or GRANTEE Index to Real Estate Deeds -- Greenville County, S. C.

☛ Open at Proper Tab according to First Letter or Letters of Name and refer to Buff Sub-Index sheet for page reference.

KEYS PRINTING CO., GREENVILLE, S. C.

()

FILE NUMBER	GRANTEES FAMILY NAMES	GIVEN NAMES ABCDEFGH	GIVEN NAMES IJKLMNO	GIVEN NAMES PQRSTUWXYZ	GRANTORS	BOOK	PAGE	No. of ACRES	BRIEF DESCRIPTION, LOCATION, ETC. (NOT WARRANTED)
2393									
July 24, 1973 2561	D'ville	County			A. D. McJunkin, et al	979	702		Partia
July 25, 1973	"	City of			C. L. Duffie, Jr.	979	782		R/W
"	"	"			Carl A. Vaughn	979	788		"
"	"	"			Davis Electric Co. Inc.	979	789		"
2662			The City						
July 26, 1973 3032	"	Comm. of Public Works			P. C. Johnston a gen. partnership	980	23		Lot Table Rock Rd. (S.C. 8-90) Also 20 ft. R/W
July 30, 1973 3030	"	"	"	"	Lincoln Prop. Co. No 83,	980	275		Lot Pelham Rd. Lincoln prop.
July 30, 1973 3000	"	"	"	"	" " " " "	980	313		R/W & Release Agree. St. Ct.
July 30, 1973 2215	"	"			Auth of City Partnership	980	244		Lot on E. McRae & Mendenhall 1st Rd. Ct.
July 31, 1973 2220	"	Comm. of Public Works	The		Palham Pointe, a Enterprise, Inc.	980	513		Conveyance deed - 0.21 ACS, bounded
July 31, 1973 3239	"	"	"	"	Threatt - Madrell	980	522	0.21	ACS. Bounded 1st Rd. Ct.
July 31, 1973 3697	"	City of			Ben H. Newwood, Jr.	980	565		R/W
Aug. 3, 1973	"	County Sewer Authority			J. L. Bramlett	981	53		R/W (109-1-1)
"	"	"	"	"	Perry & Luthi, TR.	981	55		R/W (109-3-33.1)
"	"	"	"	"	Edna Hill Vaughn	981	57		R/W (103-1-1.1)
4135									
Aug 8, 1973 4243	"	County School Dist. of the City			City of D'ville	981	317		Part Hunt & die to way + Rockbridge way
Aug 9, 1973	"	Comm. of Public Works			Laura M. Jones, et al	981	351		Water Line, Main, etc. Creekwood

INDIRECT or GRANTEE Index to Real Estate Deeds -- Greenville County, S. C.

Open at Proper Tab according to First Letter or Letters of Name and refer to Buff Sub-Index sheet for page reference.

KEYS PRINTING CO., GREENVILLE, S. C.

FILE NUMBER DATE OF RECORD	GRANTEES FAMILY NAMES	GIVEN NAMES ABCDEFGH	GIVEN NAMES IJKLMNO	GIVEN NAMES PQRSTUVWXYZ	GRANTORS	BOOK	PAGE	No. OF ACRES	BRIEF DESCRIPTION, LOCATION, ETC. (NOT WARRANTED)
4391 Aug 10, 1973	Greenville	County			M. B. Crigler	981	439		Right of Way
4511 Aug 13, 1973	"	"			Bonini, Inc.	981	525		R/Way
"	"	"			"	981	521		R/Way
"	"	"			"	981	523		R/Way
5327 Aug 21, 1973	"	County			Damon Bradley, etal	982	170		Petition
5604 Aug 23, 1973	"	"			Vernon S. Tocky, etal	982	303		"
5575 Aug 23, 1973	"	Comm. of Public Works	of the City		Younger Properties, Inc a partnership	982	299		of Kelly Court. R/W to enter & exit on lot located at end of Highway 2, Deatonway Lane Water Line, mains etc. Roadway to Park Shirley Court & Shirley Dr. "Dove Tree" ←
5577 Aug 23, 1973	"	"	"	"	Dove Tree Realty Co.,	982	301		} Shirley Court & Shirley Dr. "Dove Tree" ←
"	"	"	"	"	" " " "	982	301		
5727 Aug 24, 1973	"	County Sewer Authority			MRS. Carline H. Merritt	982	353		R/W (114-5-5)
"	"	"	"	"	V.B.H. Dev. Co. Inc.	982	355		R/W (M 9.1-1-5.1)
"	"	"	"	"	MRS. Carline H. Merritt	982	359		R/W (114-5-4)
5785 Aug 24, 1973	"	"	"	"	Re-need Shirley Mae W. Brown	982	405		R/W (130-1-28)
5796 Aug 24, 1973	"	"			Alice Claverger, etal	982	427		Petition
"	"	"			Robert Collier, etal	982	429		"
"	"	"			Helen Price, etal	982	430		"

INDIRECT or GRANTEE Index to Real Estate Deeds -- Greenville County, S. C.

Open at Proper Tab according to First Letter or Letters of Name and refer to Buff Sub-Index sheet for page reference.

KEYS PRINTING CO., GREENVILLE, S. C.

()

FILE NUMBER DATE OF RECORD	GRANTEES FAMILY NAMES	GIVEN NAMES ABCDEFGH	GIVEN NAMES IJKLMNO	GIVEN NAMES PQRSTUVWXYZ	GRANTORS	BOOK	PAGE	NO. OF ACRES	BRIEF DESCRIPTION, LOCATION, ETC. (NOT WARRANTED)
5796 Aug. 24, 1973	H' ude	County			W. Adelman, et al	982	431		Petition
5795 Aug. 24, 1973	"			Works Water	P.C. Johnston, et al	982	425		Order
5877 Aug. 27, 1973	"	Comm. of Public Works	of the City		W.H. McCreary, Jr.	982	443		Middle School Rd Water lines etc. Berne St. (Davis St.)
6044 Aug. 28, 1973	"			Authority for City Redevelopment	Jenny M. Davis, et al	982	583		Lot Cor. E. Mc Bee Ave. & Waldman
6045 Aug. 28, 1973	"			" "	Davis Enterprises, Inc	982	588		Lot Davis St. & E. Court St.
6216 Aug. 29, 1973	"	County	Dewar Authority		Threat-Madwell Enterprises	982	643		R/W (538.10-1-300)
"	"	"	"	"	" " "	982	645		" (538.10-1-301)
"	"	"	"	"	" " "	982	647		" (538.10-1-302)
"	"	"	"	"	" " "	982	647		" (538.10-1-309)
"	"	"	"	"	" " "	982	651		" (538.10-1-317)
"	"	"	"	"	" " "	982	653		" (538.10-1-318)
"	"	"	"	"	" " "	982	655		" (538.10-1-319)
"	"	"	"	"	" " "	982	657		" (538.10-1-316)
"	"	"	"	"	" " "	982	659		" (538.10-1-320)
"	"	"	"	"	" " "	982	661		" (538.10-1-321)
"	"	"	"	"	" " "	982	663		" (538.11-1-7)

INDIRECT or GRANTEE Index to Real Estate Deeds -- Greenville County, S. C.

Open at Proper Tab according to First Letter or Letters of Name and refer to Buff Sub-Index sheet for page reference.

KEYS PRINTING CO., GREENVILLE, S. C.

FILE NUMBER	GRANTEES FAMILY NAMES	GIVEN NAMES ABCDEFGH	GIVEN NAMES IJKLMNO	GIVEN NAMES PQRSTUWXYZ	GRANTORS	BOOK	PAGE	No. OF ACRES	BRIEF DESCRIPTION, LOCATION, ETC. (NOT WARRANTED)
DATE OF RECORD									
6216 Aug. 29, 1978	A'ville	County			Enterprise, Inc. Threatt-Madwell	982	665		R/W (538.11-1-1)
"	"	"	"	"	" " "	982	667		" (538.11-1-8)
"	"	"	"	"	" " "	982	669		" (538.11-1-9)
"	"	"	"	"	" " "	982	671		" (538.11-1-13)
"	"	"	"	"	" " "	982	673		" (538.11-1-16)
"	"	"	"	"	" " "	982	675		" (538.11-1-17)
"	"	"	"	"	" " "	982	677		" (538.11-1-18)
"	"	"	"	"	" " "	982	679		" (538.11-1-19)
"	"	"	"	"	" " "	982	681		" (538.11-1-20)
"	"	"	"	"	" " "	982	683		" (538.9-1-21)
"	"	"	"	"	" " "	982	685		" (538.9-1-22)
6206 Aug. 29, 1978	"	"			H. D. Hart, et al	982	701		Partition - Hart Rd
6499 Aug. 31, 1978	"	City of			Palham Point Enterprises	983	51		R/W
"	"	"			Daisy & Bindewald	983	52		R/W
6460 Aug. 31, 1978	"	"			Authority for City Redevelopment Helle M. Haffin	983	67		Lot, Brown St.
6612 Sept. 4, 1973	"	City of A'ville Comm. of Public Works of The			Hugh B. Croston, et al	983	169		Huntington Rd. & Bonders Rd. Water lines, etc.

INDIRECT or GRANTEE Index to Real Estate Deeds - Greenville County, S. C.

Open at Proper Tab according to First Letter or Letters of Name and refer to Buff Sub-Index sheet for page reference.

KEYE PRINTING CO.

FILE NUMBER DATE OF RECORD	GRANTEES FAMILY NAMES	GIVEN NAMES ABCDEFGH	GIVEN NAMES IJKLMNO	GIVEN NAMES PQRSTUVWXYZ	GRANTORS	BOOK	PAGE	NO. OF ACRES	BRIEF DESCRIPTION, LOCATION, ETC. (NOT WARRANTED)
6996 Sept. 6, 1993	Greenville	County	Sewer Authority		A. P. Adams	983	343		R/W (130-3-9)
"	"	"	"	"	Lona S. Wallace	983	345		R/W (130-1-23)
6999 Sept. 6, 1993	"	"	Memorial Auditorium		S.C. State Highway Dept.	983	359	0.021	Ac. Cor. Manley + Church Sts
"	"	"	"	"	" " " "	983	363	0.031	Ac. Church St.
"	"	"	"	"	" " " "	983	367	1.099	Ac. A. Jones St. + Church St.
"	"	"	"	"	" " " "	983	371		Way (12 Jones St.) Lot Peach St. + Academy
7106 Sept. 7, 1993	"	County	School Dist.		Katherine Rose	983	473		Lot, near Cedar Falls Rd.
7105 Sept. 7, 1993	"	"	"	"	Mary Rosa McKittich	983	484	5.49	Cedar Falls Rd., Ac. Cor, York Shoals +
7317 Sept. 10, 1993	"	"	"	Authority Sewer	Southern Weaving Co.	983	495		R/W (130-4-3)
7219 Sept. 10, 1993	"	"	"	" "	Dan River Inc.	983	539		R/W (130-4-1)
"	"	"	"	" "	" " "	983	541		R/W (125-5-1)
"	"	"	"	" "	" " "	983	543		R/W (126-10-1)
"	"	"	"	" "	" " "	983	545		R/W (125-15-9)
7372 Sept. 11, 1993	"	"	"	" "	Parks + Recreation County of B'ville, Dept. of	983	637		" R/W (112-15-1)
7495 Sept. 12, 1993	"	"	"	Authority Sewer	Jimmy O'Quinn	983	735		to purchase A. Jones Purchase A. Jones + Amendment
7480 Sept. 12, 1993	"	"	"	"	Bi-Lo, Inc.	983	910	9.06	2-12 Ac. Bile St. Manley Ac. Industrial Blvd, also

INDIRECT or GRANTEE Index to Real Estate Deeds - Greenville County, S. C.

Open at Proper Tab according to First Letter or Letters of Name and refer to Buff Sub-Index sheet for page reference.

KEYS PRINTING CO.

FILE NUMBER DATE OF RECORD	GRANTEES FAMILY NAMES	GIVEN NAMES ABCDEFGH	GIVEN NAMES IJKLMNO	GIVEN NAMES PQRSTUVWXYZ	GRANTORS	BOOK	PAGE	NO. OF ACRES	BRIEF DESCRIPTION, LOCATION, ETC. (NOT WARRANTED)
7481 Sept. 12, 1973	D'ville	of the City Comm. of Public Works			HDC Co.	983	721		Wallas Pond Lane Water lines, mains etc., Dorington Dr.
7482 Sept. 12, 1973	"	"	"	"	Piedmont Land Co., Inc.	983	723		Water lines, mains etc.
7483 Sept. 12, 1973	"	"	"	"	Holly Tree Plantation	983	725	}	Camelot Dr., Long Birch Way, Birch Brook Water lines, mains etc., Pithel Rd
"	"	"	"	"	"	983	725		Way, Honey Horn Dr., Old Town Way, Murray Court, Hwy. 400 Dr. + main pipe
7491 Sept. 12, 1973	"	"	"	"	"	983	743		R/W & Release Cyes
7608 Sept. 13, 1973	"			Auth. for City Redevelopment	Woodrow Watson Tda. Corp.	983	876		lot, Mordcaai St.
7737 Sept. 14, 1973	"	County	Sever	Authority	Salvation Army, a	984	73		R/W (54-4-1)
"	"	"	"	"	"	984	75		R/W (124-6-3.3)
7688 Sept. 14, 1973	"	City of	of the City		Edward D. Dobson, Jr.	984	94		R/W
7697 Sept. 14, 1973	"	Comm. of Public Works			Ward B. Stone	984	19		Reservist "Harlem Square"
8034 Sept. 12, 1973	"	City of			J. Marshall Farmer	984	255		R/W
"	"	"			Charles C. Fitzgerald et al	984	256		R/W
8027 Sept. 12, 1973	"	County	Sever	Authority	Walter W. Holdsmith	984	303		Reservist for inguired eques Bell Dr lot Haywood Dr. also 20 ft
8152 Sept. 19, 1973	"	County			Leonard S. Kelly et al	984	335		Petition - Kelly Rd. Prop. J.T. Phillips
8331 Sept. 20, 1973	"	DBIA Corp	Inc	Inns, a Joint Venture	Clyton B. Alder, et al	984	431		option to purchase lots 2+3
8419 Sept. 21, 1973	"	City of			D'ville Airport Commission	984	527		R/W

INDIRECT or GRANTEE Index to Real Estate Deeds - Greenville County, S. C.

Open at Proper Tab according to First Letter or Letters of Name and refer to Buff Sub-Index sheet for page reference.

KEYS PRINTING CO.

FILE NUMBER DATE OF RECORD	GRANTEES FAMILY NAMES	GIVEN NAMES ABCDEFGH	GIVEN NAMES IJKLMNO	GIVEN NAMES PQRSTUVWXYZ	GRANTORS	BOOK	PAGE	NO. OF ACRES	BRIEF DESCRIPTION, LOCATION, ETC. (NOT WARRANTED)
8419 Sept. 21, 1973	A'ville.	City of			W. Harold Tarleton, Jr. ^{55d}	984	523		R/W
8418 Sept. 21, 1973	"	" "			J. Robert Martin, Jr. Enterprises, Inc.	984	535		Easement Agree. Maxwell Enterprises, Inc.
8660 Sept. 25, 1973	"	Comm. of Public Works	of the City		Thruatt-Maxwell	984	653		Water lines, etc. Thruatt-
8919 Sept. 27, 1973	"	County			W. W. Morrison, et al	985	12		Petition - Morrison Dr.
9172 Oct. 1, 1973	"	" "		Authority Sewer	Borini, Inc.	985	181		R/W (575.3-1-4)
9162 Oct. 1, 1973	"	Comm. of Public Works	of the City		W. M. Riddle	985	202		Water lines, etc. Riddle Rd.
9336 Oct. 2, 1973	"	City of			Duke Power Co.	985	353		R/W
9319 Oct. 2, 1973	"	Comm. of Public Works	of the City		Broadmoor Apartments ^{of A'ville}	985	324		Broadmoor Apts. Easement lot Clark St., Dr.
9318 Oct. 2, 1973	"	" "	" "	" "	Geo. H. Hill, et al	985	323		Water lines etc., Farrington
9558 Oct. 4, 1973	"	County	Sewer Authority		Bethel A. Vister	985	467		R/W (109-3-39)
9919 Oct. 8, 1973	"	" "		Just. School	S. M. Ableson	985	677	18.9	Acc. N. of Fanny Rd.
9999 Oct. 9, 1973	"	" "		Authority, for Redevelopment	George A. Wilkinson, Jr.	985	712		Lot E. M. Bee Ave.
10417 Oct. 15, 1973	"	County		Authority Sewer	Multimedia, Inc.	986	145		R/W (124-6-3)
"	"	" "		" "	" "	986	147		R/W (124-6-2)
10557 Oct. 16, 1973	"	Comm. of Public Works of the			Joint Ventures, Inc.	986	185		Reyn. St. Kelly Street Tannery Water lines, etc. along
10580 Oct. 16, 1973	"	County		Recreation	Chapman House	986	123	5.3	Acc. Chapman Arroyo Rd.

INDIRECT or GRANTEE Index to Real Estate Deeds - Greenville County, S. C.

Open at Proper Tab according to First Letter or Letters of Name and refer to Buff Sub-Index sheet for page reference.

KEYS-PRINTING CO.

FILE NUMBER DATE OF RECORD	GRANTEES FAMILY NAMES	GIVEN NAMES ABCDEFGH	GIVEN NAMES IJKLMNO	GIVEN NAMES PQRSTUVWXYZ	GRANTORS	BOOK	PAGE	NO. OF ACRES	BRIEF DESCRIPTION, LOCATION, ETC. (NOT WARRANTED)
10671 Oct. 17, 1973	Greenville			Authority for City Redevelopment	Frank B. McHowan, Jr.	986	246		Int. Lot 8 Mordcau St.
10833 Oct. 18, 1973	"			"	Frank A. Watson, et al	986	381		Int. Lot 8 Mordcau St Farrington Dr.
10932 Oct. 19, 1973	"	City of Greenville			Leo H. Hill, et al	986	419		Water Line, etc Riddle Rd
10933 Oct. 19, 1973	"	Comm. of Public Works of the			W. M. Riddle Enterprises, Inc	986	421		Water Line, etc. Maxwell Enterprises Inc
"	"	"	"	"	Threatt - Maxwell of Greenville	986	423		Water Line, etc., Threatt - Broadmoor Apts
"	"	"	"	"	Broadmoor Apartment	986	425		Easement, Lot Clark St, Meadow Wood Dr.
10931 Oct. 19, 1973	"	"	"	"	M. H. Proffitt, Inc. et al + Hawkins	986	477		Water Line, etc. along
"	"	"	"	"	Morris, Morris, Hawkins	986	479		Easement - Pinnett Ave
11257 Oct. 23, 1973	"	County		Sever Authority	J. P. Stephens + Co. Inc.	986	661		R/W Park Blvd.
11342 Oct. 24, 1973	"	County		Authority	Andrew Holmer	986	626		Petition - Lockman Dr. to
11424 Oct. 25, 1973	"	"		Sever	Thomas W. Dickson	986	793		R/W
"	"	"		"	Joe T. Brandenburg	986	795		R/W
"	"	"		"	James H. Becko, et al	986	797		R/W
11422 Oct. 25, 1973	"	"		"	James C. Johnson, et al	986	799		R/W
11529 Oct. 26, 1973	"	"		"	John M. Denton, et al	987	11		R/W (538.9-1-25)
"	"	"		"	Billy M. Tarrant, Jr.	987	13		R/W (538.9-1-23)

INDIRECT or GRANTEE Index to Real Estate Deeds -- Greenville County, S. C.

Open at Proper Tab according to First Letter or Letters of Name and refer to Buff Sub-Index sheet for page reference.

KEYS PRINTING CO., GREENVILLE, S. C.

FILE NUMBER DATE OF RECORD	GRANTEES FAMILY NAMES	GIVEN NAMES ABCDEFGHIJ	GIVEN NAMES JKLMNO	GIVEN NAMES PQRSTUVWXYZ	GRANTORS	BOOK	PAGE	NO. OF ACRES	BRIEF DESCRIPTION, LOCATION, ETC. (NOT WARRANTED)
11539 Oct. 26, 1972	Greenville	County		Authority Deeds	Cordie S. Turner, et al	987	19		R/W (538.9-1-29)
" "	"	"		" "	James W. Morrison	987	21		R/W (538.9-1-28)
" "	"	"		" "	James E. Pruitt, et al	987	23		R/W (538.9-1-26)
11543 Oct. 26, 1972	"	"		" "	Roger H. Phillips, et al	987	71		R/W (538.9-1-19)
11526 Oct. 26, 1973	"	"			Phillips Dev. Corp. (now Micro Corp.)	987	17		Streets + Drives Adjoined Sub Parkway Rd., Westmore Shopping Center
11517 Oct. 26, 1972	"	Commissioner of Public Works of the City		Authority Deeds	Yorktown Dev.	987	41		Easement off Cedar Lane Rd. +
11796 Oct. 30, 1973	"	County		Authority Deeds	Harold T. Allman, Jr.	987	237		R/W (538.10-1-303)
" "	"	"		" "	Ellis S. Dancy, Jr. et al	987	239		R/W (538.7-1-34)
" "	"	"		" "	" " " " "	987	241		R/W (534.2-1-70)
11818 Oct. 30, 1973	"	"		" "	Eliam M. Howard, et al	987	243		R/W (538.10-1-307)
11942 Oct. 31, 1973	"			Authority for Health Redevelopment	Stone & Weber, Inc.	987	312		1/2 ac. H. Holman (Doris) St., Pine Knoll + Cash Dry, Maywood Gate
12018 Nov. 1, 1973	"	County			J.P.A. Incorp.	987	344		Tract 50 ft. wide Maywood Dry, View
12176 Nov. 2, 1973	"	"		Authority Deeds	Jerry O. Reed, et al	987	509		R/W (538.11-1-11)
" "	"	"		" "	Dana C. Morris, et al	987	511		R/W (538.11-1-14)
" "	"	"		" "	Edward W. Smith, et al	987	513		R/W (538.9-1-27)
12174 Nov. 2, 1973	"	"		" "	Donald Wayne Christopher, et al	987	515		R/W (538.11-1-12)

INDIRECT or GRANTEE Index to Real Estate Deeds -- Greenville County, S. C.

Open at Proper Tab according to First Letter or Letters of Name and refer to Buff Sub-Index sheet for page reference.

KEYS PRINTING CO., GREENVILLE, S. C.

FILE NUMBER DATE OF RECORD	GRANTEES FAMILY NAMES	GIVEN NAMES ABCDEFGHIJ	GIVEN NAMES KLMNO	GIVEN NAMES PQRSTUVWXYZ	GRANTORS	BOOK	PAGE	NO. OF ACRES	BRIEF DESCRIPTION, LOCATION, ETC. (NOT WARRANTED)
12310 Nov. 5, 1973	Th'ville	County		Authority Sever	William M. Putnam, Jr. Jr. et al	987	623		RLW (538.10-1-308)
12571 Nov. 7, 1973	"	"		" "	Fred Lynwood Floyd	987	747		RLW (538.1-1-171)
"	"	"		" "	Betty Ann Boush	987	749		RLW (538.1-1-170)
12569 Nov. 7, 1973	"	"		" " "	Anderson's Road Enterprises, Inc.	987	767		Resolution
"	"	"		" "	Jimmy Aaron Quinn (minor)	987	769		"
"	"	"		" "	Vicki Bradley, et al	987	771		"
"	"	"		" "	William Ray Quinn et al	987	773		"
"	"	"		" "	J. A. Quinn, et al	987	775		"
12735 Nov. 9, 1973	"	"		Comm. Recreation	Nelson Avenue	988	53		Chico Spgs. Tr. tract Subv. Rd., less part
12939 Nov. 13, 1973	"	"		Authority Sever	Brenda C. Steyer et al	988	209		RLW (538.1-1-172)
12872 Nov. 13, 1973	"	Apartment Project	Associates	The James Corp	988	137	8.36		acc. Mitchell Rd., + Edgewood Court
12889 Nov. 13, 1973	"	Comm. of Public Works of	The City of Th'ville	Jimmy C. Langston	988	151			(Water lines), etc. Kimmel Congaree Rd.
12901 Nov. 13, 1973	"	"	"	"	Crawford Realty Co. Enterprises, Inc.	988	167		all water lines, mains, etc.
13154 Nov. 15, 1973	"	County		Authority Sever	Threatt - Maxwell Realty + Const., Inc.	988	343		RLW (538.4-1-5) Cleveland St.
13186 Nov. 15, 1973	"	Comm. of Public Works of	The City	Evening - Knoxville	988	361			RLW to enter + exit on Jarvis Rd.
13542 Nov. 20, 1973	"	County		"	Comm Oregon Corp.	989	2		Sever Agree + Assign

INDIRECT or GRANTEE Index to Real Estate Deeds - Greenville County, S. C.

Open at Proper Tab according to First Letter or Letters of Name and refer to Buff Sub-Index sheet for page reference.

KEYS PRINTING CO., GREENVILLE, S. C.

FILE NUMBER DATE OF RECORD	GRANTEES FAMILY NAMES	GIVEN NAMES ABCDEFGHIJ	GIVEN NAMES JKLMNO	GIVEN NAMES PQRSTUVWXYZ	GRANTORS	BOOK	PAGE	NO. OF ACRES	BRIEF DESCRIPTION, LOCATION, ETC. (NOT WARRANTED)
13511 Nov. 20, 1973 1973	Alvella	County			Comm Organ Corp.	989	1	16.11	Mill Rd, near Brier acs. Runcombs Rd. & Duke
Nov. 21, 1973	"	"		Authority Deeds	A. P. Adams	988	617		RLW (130-3-9)
"	"	"		" "	Junior Bales, et al	988	619		RLW (109-3-34)
"	"	"		" "	" " "	988	621		RLW (109-3-33)
13855 Nov. 26, 1973	"			Authority Redevelopment	Carolyn P. Thomas Robinson	988	675		Int. Int 1 8. M & Bee Ave
13856 Nov. 26, 1973	"			" "	Wilhelmina Thomas	988	687		Int. Int 1 8. M & Bee Ave.
13854 Nov. 26, 1973	"			" "	Clarence Palmer Thomas, Jr.	988	689		Int. Int 1 8. M & Bee Ave.
14012 Nov. 27, 1973	"	County	"	Authority Deeds	Joseph P. Wallace, Jr. Etc. et al	988	799		Resolution
14115 Nov. 28, 1973	"	"	"	" "	George F. Thomas, Jr. (Formerly Land-Tax Developer, Inc)	989	149		RLW (113-9-63)
14154 Nov. 29, 1973	"	City of Greenville Comm of Public Works			Charter Oaks, Ltd	989	163		Charter Oaks, Ltd. Easement Edwards Rd., Chapel Rd.
14834 Nov. 30, 1973	"	County		School Dist Authority Deeds	C. E. Runion	989	271	44.6	acs. Cor. Pennington Rd. & Saw's
14470 Dec. 3, 1973	"	"		" "	Dam River, Inc.	989	315		RLW (125-5-10)
14417 Dec. 3, 1973	"	"		" "	Lucile B. Jacobs, et al	989	347		Harrison Bridge Rd. Tracts 1 & 2 = 56.666 Acs "Kimpwood"
15003 Dec. 10, 1973	"	"			A+B Properties, Inc	990	221		Road known as Kimpwood Cir.
15099 Dec. 11, 1973	"	"		Authority Deeds	as pts. Gallego Carrasco, Railway Co.	990	335		RLW (533.2-1-19.1)
15059 Dec. 11, 1973	"	Bldg. Supply, Inc.			Seaboard Coast line	990	341		Release

INDIRECT or GRANTEE Index to Real Estate Deeds -- Greenville County, S. C.

Open at Proper Tab according to First Letter or Letters of Name and refer to Buff Sub-Index sheet for page reference.

KEYS PRINTING CO., GREENVILLE, S. C.

FILE NUMBER	GRANTEES FAMILY NAMES	GIVEN NAMES ABCDEFGH	GIVEN NAMES IJKLMNO	GIVEN NAMES PQRSTUWXYZ	GRANTORS	BOOK	PAGE	NO. OF ACRES	BRIEF DESCRIPTION, LOCATION, ETC. (NOT WARRANTED)
DATE OF RECORD									
15131 Dec. 11, 1993	H'ville	Barrows, Ltd.			J-385, Inc.	990	263		"Century Plaza" Tract 2 = 12 ACS. Century Dr.
15532 Dec. 14, 1993	"	County		Authority Sever	William B. Col, TR.	990	603		R/W
"	"	"		"	" " " "	990	605		R/W
"	"	"		"	" " "	990	607		R/W
15792 Dec. 18, 1993	"	"		"	Bob Maxwell Bldg, Inc	990	677		R/W (532.9-1-21)
"	"	"		"	Edward J. Jankovich County	990	679		R/W (534.1-1-1)
15842 Dec. 18, 1993	"	of the City Comm. of Public Works			School Dist. of H'ville	990	705		Montague Rd., Bena Middle School Rd All Water lines, mains, etc
15916 Dec. 19, 1993	"	County			Emery Industries, Inc.	990	927		Lease agree
15898 Dec. 19, 1993	"	"			" " "	990	924		ingress & egress Tract, Mauldin also R/W to "Washington Park"
15893 Dec. 19, 1993	"	City			Coalyard Assoc.	990	873		part tract, Wash St. (West St.) Construct roof & drainage systems
16120 Dec. 21, 1993	"	Bldg. Supply, Inc. of the City			Railroad Co., et al Seaboard Coast line a ptr.	991	167	1.635	ACS. Newmarket Rd. also agree to Pebblecreek Dev.
16552 Dec. 28, 1993	"	Comm. of Public Works			Pebblecreek Dev., ptr. by sub for parcel First Hartford Realty Corp.	991	404		Water lines, etc.
16630 Dec. 31, 1993	"	Associates, Ltd.			Franchise Assoc. & Ltd. Corp.	991	408		Parcel A = 24.96 ACS. Reid Emery Wgt. (Parcel C) Lot Reid School Rd.
16697 Dec. 31, 1993	"	"		"	First Hartford Realty Corp.	991	444		
16896 Jan. 3, 1994	"	County		Authority Sever	Joel R. Seay, et al	991	543		R/W (538.11-1-10)
"	"	"		"	C. Allen Hanson, Jr.	991	545		R/W (538.9-1-22)

INDIRECT or GRANTEE Index to Real Estate Deeds -- Greenville County, S. C.

Open at Proper Tab according to First Letter or Letters of Name and refer to Buff Sub-Index sheet for page reference.

KEYS PRINTING CO., GREENVILLE, S. C.

FILE NUMBER DATE OF RECORD	GRANTEES FAMILY NAMES	GIVEN NAMES ABCDEFGH	GIVEN NAMES IJKLMNO	GIVEN NAMES PQRSTUWXYZ	GRANTORS	BOOK	PAGE	NO. OF ACRES	BRIEF DESCRIPTION, LOCATION, ETC. (NOT WARRANTED)
16896 Jan. 3, 1974	H'ville	County		Authority Sever	Inc. Tol Club	991	547		R/W (530.5-1-19+19.1)
16841 Jan. 3, 1974	"	County		Comm. Recreation	J. H. Morgan	991	593	46.25	Ac. Darby Rd. (State Hwy. 156)
17067 Jan. 7, 1974	"	"		Authority Sever	Henry W. Morris, Tol	991	685		R/W (526.1-1-27+28)
17148 Jan. 7, 1974	"	"		" "	Brady A. Vaughn, Tol	991	687		R/W (526.1-1-29+30+31)
17067 Jan. 7, 1974	"	"		" "	John S. Brimberly, Tol	991	725		R/W (538.9-1-24)
17138 Jan. 7, 1974	"	"			School Dist. of H'ville	991	732		(John St.) "John Street School prop" Lot N. Hudson St. & Darby Ave.
17072 Jan. 7, 1974	"			Authority for Redevelopment	Ward S. Stone, Tol Master	991	419		Lot E. Broad St.
17068 Jan. 7, 1974	"			" "	Frank P. Mcowan, Jr.	991	682		Int. Lot C. Broad St. City
17087 Jan. 7, 1974	"			" "	S/A Annie M. Bruchman Annie Wimbrish	991	700		Caroline's Railroad R/W Ct Lot 1A on Main line of Charleston & W
17139 Jan. 7, 1974	"	County			Charitable Real Est Co	991	727		Broad Rd. Charleston S.C. - Redevelopment of Chapman Rd. with
17263 Jan. 8, 1974	"	"		Authority Sever	Robby Joe Wright	991	811		R/W (526.1-1-22, 23+24)
"	"	"		" "	J. Tol Richard S. Tjeller	991	813		R/W (578-1-25+26)
"	"	"		" "	Charles J. Clyburn	991	835		R/W (270-1-47)
17250 Jan. 8, 1974	"	"		Authority for Redevelopment	Lillie A. Nash	991	791		Lot, Poole St. Poole St.
17252 Jan. 8, 1974	"	"		" "	J. R. Nash	991	792		Lot Cor. Hademan (Davis) St. & New Wyoming Ave.
17244 Jan. 8, 1974	"	City of			Herbert Bryant, Tol	991	799		Water Lines etc. Williams

INDIRECT or GRANTEE Index to Real Estate Deeds -- Greenville County, S. C.

Open at Proper Tab according to First Letter or Letters of Name and refer to Buff Sub-Index sheet for page reference.

KEYS PRINTING CO., GREENVILLE, S. C.

FILE NUMBER DATE OF RECORD	GRANTEES FAMILY NAMES	GIVEN NAMES ABCDEFGH	GIVEN NAMES IJKLMNO	GIVEN NAMES PQRSTUVWXYZ	GRANTORS	BOOK	PAGE	NO. OF ACRES	BRIEF DESCRIPTION, LOCATION, ETC. (NOT WARRANTED)
17665 Jan. 14, 1974	Greenville	of the City Common of Public Works			Westminster Co. #89	992	146		Blend, Charleston Ave, Coppinfield Water lines, mains etc. Cromwell (Lincoln Prop Co.)
17919 Jan. 16, 1974	"	"	"	"	Lincoln Property	992	277		Placement, prop. Old Sp't. & Rd.
17949 Jan. 17, 1974	"	County			Harold Nichols	992	389		lot
17943 Jan. 17, 1974	"	"			O.W. Nichols	992	393	"	lot & Fairfield Rd.
17942 Jan. 19, 1974	"	"			Charles R. Nichols a 2d. pte	992	399		lot & Fairfield Rd
18298 Jan. 21, 1974	"	of the City Common of Public Works			Alladin Manor, Authority	992	527		White Horse Rd. "Alladin Manor" R/W enter & exit on prop. on lot to be used for sewage treatment plant
18301 Jan. 21, 1974	"	County			Osby, Inc	992	511		lot Pine Brook Street, also part of taking R/W over prop.
18502 Jan. 23, 1974	"	"		" "	James E. Porter	992	617		Resolution of Condemnation
18501 Jan. 23, 1974	"	"		" "	Lizzie Lomax et al	992	620		" " "
18505 Jan. 23, 1974	"	of the City Common of Public Works			Piedmont Dev., a pte. (life est)	Re-Record 992	645		R/W. Water lines etc. Piedmont
18815 Jan. 28, 1974	"	County			Authority Vance Ross	992	819		R/W (538.7-1-37)
18814 Jan. 28, 1974	"	"		" "	Aladar V. Parks	992	821		R/W (538.7-1-31) lot, "Bell Tower"
18817 Jan. 28, 1974	"	of the City Common of Public Works			Humans University	992	785		R/W to water mains, Church "Morgan Hill"
18931 Jan. 29, 1974	"	County School Dist. of			James C. Hughey	993	33		lot 58 Bramlett Rd. City
19577 Feb. 6, 1974	"	"			Authority for City Redevelopment J.A. Piper Roofing Co. & Tourism	993	417		lot Oakland Ave U.S. Hwy. 4-385
19853 Feb. 8, 1974	"	County School Dist. of			S.C. Dept. of Parks, Recreation	993	437		part 62.25 ACS. Poplar Mt. Rd. &

INDIRECT or GRANTEE Index to Real Estate Deeds -- Greenville County, S. C.

Open at Proper Tab according to First Letter or Letters of Name and refer to Buff Sub-Index sheet for page reference.

KEYS PRINTING CO., GREENVILLE, S. C.

FILE NUMBER	GRANTEES FAMILY NAMES	GIVEN NAMES ABCDEFGH	GIVEN NAMES IJKLMNO	GIVEN NAMES PQRSTUWXYZ	GRANTORS	BOOK	PAGE	NO. OF ACRES	BRIEF DESCRIPTION, LOCATION, ETC. (NOT WARRANTED)
19745					as pto.				Michelin Rd.
Feb 8, 1974	D'ville.	Common. of Public Works			Mills, Mills & Wood Co. Inc.	993	569		Water lines etc. Idonia Rd. & Sewer Authority
19856	"	County Sewer Authority			MS Cipe Manufacturing	993	576		Lot 4 & Hwy. 25 D'ville, Co.
Feb 8, 1974	"	County Sewer Authority				993	595		Comments - for restrictions see deed Release & substitution of restrictive
19969	"	Country Club et al				993	595		in 559 page 457
Feb 11, 1974	"	"	"	"		993	595		
19967	"	County			Donald E. Mann, et al	993	607		Petition "Tammy Trail"
Feb 11, 1974	"	Country Club			Sam E. Bruce et al	993	670	0.24	acs. near S. Pleasantburg Dr.
20074	"	County Sewer Authority			J. H. Tombarola, TR.	993	879		Lot, Duncan Rd. near TR. Rest
Feb 12, 1974	"	City of			William P. Davis	993	890		R/W
20381	"	County Sewer Authority		Authority for Half Redevelopment	Annice K. Phillips et al	994	08		Lot 3-A
Feb 15, 1974	"	"		"	City of D'ville	994	69		Lot 2 E. MS Bee Creek
20517	"	County Sewer Authority		Authority Sewer	Public Works Dev. et al	994	95		R/W
Feb 19, 1974	"	"		"	31A Bobby G. Wright	994	97		23 & 24)
20518	"	"		"	Bobby Joe Wright	994	97		Corrective R/W (526.1-1, 22, 23 & 24)
Feb 19, 1974	"	City of			Perry Little, TR.	994	187		Lot 1 White Horse Rd.
20715	"	Common. of Public Works			Henry Melo	994	321		R/W to enter a split prop. of Perry
Feb 20, 1974	"	Hospital System			Donald C. Poy, et al	994	547		Comment
20907	"	Country Club			School Dist. of D'ville # 520	994	553		R/W
Feb 22, 1974	"	Hospital System							
21104	"	Hospital System							
Feb 26, 1974	"	Hospital System							
21542	"	Hospital System							
Mar 1, 1974	"	Hospital System							
21559	"	Hospital System							
Mar 1, 1974	"	Hospital System							

INDIRECT or GRANTEE Index to Real Estate Deeds -- Greenville County, S. C.

☛ Open at Proper Tab according to First Letter or Letters of Name and refer to Buff Sub-Index sheet for page reference.

KEYS PRINTING CO., GREENVILLE, S. C.

FILE NUMBER DATE OF RECORD	GRANTEES FAMILY NAMES	GIVEN NAMES ABCDEFGHIJ	GIVEN NAMES JKLMNOPQ	GIVEN NAMES RSTUVWXYZ	GRANTORS	BOOK	PAGE	NO. OF ACRES	BRIEF DESCRIPTION, LOCATION, ETC. (NOT WARRANTED)
21639-A Mar. 1, 1974	Greenville	County		Authority Sewer	Don River, Inc.	994	561		Corrective A/W (130-4-1)
" 4	"	"		" "	Southern Lumbering Co. of the City	994	563		R/W (130-4-3) Roberts Rd.
21875 Mar. 5, 1974	"	Commissioners of Public Works			Freddie W. Sullivan	994	653		Water lines, etc. along
22143 Mar. 7, 1974	"	Hospital System			Beth W. Scruggs, et al	994	823		R/W
"	"	"		"	Beth W. Scruggs	994	825		R/W
"	"	"		"	Beth W. Scruggs	994	828		R/W
22255 Mar. 8, 1974	"	Development Corp.			Mildred Scott Dillard	995	15	4.99	Baker Mill Rd. Acres Old Bunscombe Rd. near
22256 Mar. 8, 1974	"	"		"	Walter W. Dillard	995	17		Lot, Baker Mill Rd. + Beaco Rd. Etc. " See #
22259 Mar. 8, 1974	"	"		"	Threat - Maxwell	995	19		Lot 38 Mt. Vernon Rd., Mt. Vernon City
22292 Mar. 8, 1974	"	Commissioners of Public Works		"	Othello B. Carr	995	65		Lot 8 E. Court St. + Falls St. Lots 33+34 Co. Hiway St + Georgia Rd.
22568 Mar. 18, 1974	"	"		"	Town of S. John	995	229		R/W Release agree. lots 35+36 + pt.
22687 Mar. 13, 1974	"	County Sewer Authority			Patricia J. Turnbull	995	291		R/W (530.5-1-5) Same Sauri Park
23258 Mar. 19, 1974	"	County School Dist.			Lottie Langley	995	560		Lots 21+22 MS Call St. MS Daniel Ave. City
23269 Mar. 19, 1974	"			Redevelopment of County	St. Lloyd S. Jamgon	995	561		Lot, lot con. E. MS Bee Ave + MS Daniel Ave. City
23263 Mar. 19, 1974	"			"	Margaret W. Ross, Clerk	995	563		Lot lot con. E. MS Bee Ave + City
23381 Mar. 21, 1974	"			"	Mrs. Helen C. Curtin	995	641		Lot 12 Bldg. 2 E. Broad St

INDIRECT or GRANTEE Index to Real Estate Deeds -- Greenville County, S. C.

Open at Proper Tab according to First Letter or Letters of Name and refer to Buff Sub-Index sheet for page reference.

KEYS PRINTING CO., GREENVILLE, S. C.

FILE NUMBER DATE OF RECORD	GRANTEES FAMILY NAMES	GIVEN NAMES ABCDEFGH	GIVEN NAMES IJKLMNO	GIVEN NAMES PQRSTUWXYZ	GRANTORS	BOOK	PAGE	NO. OF ACRES	BRIEF DESCRIPTION, LOCATION, ETC. (NOT WARRANTED)
23413 Mar. 21, 1974	D'Urville	Comm. of Public Works of City			Real Est, Inc Jimmy J. Lindsey	995	661		Uneda Dr., Uneda Dr., Uneda Ct. all water lines, mains, etc. along Rd.
24102 Mar. 27, 1974	"	"	"	"	C. H. Cely, TR	996	189		Water lines, etc. Fork Shoals
24144 Mar. 29, 1974	"	County			Authority James B. Presley, TRS. and Exec. of	996	243		R/W (534.2-1-19)
24344 April 1, 1974	"	"	School Dist		William Schreiner, Jr.	996	393		16, 14 + 15 1/2 Acre Lt. City lot 1 Cor. Webster + Hunt St. Also lots
24914 April 3, 1974	"	"			Authority Tweedy V. Anon	996	543		R/W (534.2-1-23)
25366 April 10, 1974	"	"	School Dist		Lloyd W. Halstrap	996	866		Sto. (M & Call) "San Louis Park" part lots 21 + 22 Cor. Davis + Vin.
25367 April 10, 1974	"	"	"	"	Fidelity Trust Corp	996	895		Tract B = 2.31 Acs. proposed rd. Tree Court
25647 April 12, 1974	"	Comm. of Public Works of the City			Enterprise, Inc Threast - Maxwell	997	52		Water lines, etc. along Plum
25738 April 15, 1974	"	City of			T.C. Threast	997	132		R/W
26006 April 17, 1974	"	Comm. of Public Works of City			Associates, a gen. pte. Cunningham + Summers a ltd. pte.	997	322		Garage, Bethel Rd
26353 April 19, 1974	"	"	"	"	Holly Tree Plantation	997	473		R/W + Release + Easement
26474 April 22, 1974	"	County			and + adm. M. W. Fore, Jr. et al	997	519		R/W 609.7-1-25
26474 April 22, 1974	"	"			and + adm. " " " " et al	997	517		R/W 609.7-1-26
26474 April 22, 1974	"	"			and + adm. " " " " et al	997	527		R/W 609.7-1-20
26474 April 22, 1974	"	"			and + adm. " " " " et al	997	529		R/W 609.7-1-21
26474 April 22, 1974	"	"			and + adm. " " " " et al	997	525		R/W 609.7-1-22

INDIRECT or GRANTEE Index to Real Estate Deeds -- Greenville County, S. C.

Open at Proper Tab according to First Letter or Letters of Name and refer to Buff Sub-Index sheet for page reference.

KEYS PRINTING CO., GREENVILLE, S. C.

FILE NUMBER DATE OF RECORD	GRANTEES FAMILY NAMES	GIVEN NAMES ABCDEFGH	GIVEN NAMES IJKLMNO	GIVEN NAMES PQRSTUVWXYZ	GRANTORS	BOOK	PAGE	NO. OF ACRES	BRIEF DESCRIPTION, LOCATION, ETC. (NOT WARRANTED)
26474 April 22, 1974	Greenville	County		Authority Lower	dnd + adm. W. M. Fore et al	997	521		R/W 609.7-1-24
26474 April 22, 1974	"	"		" "	dnd. + adm " " " " et al	997	507		R/W 609.7-1-31
26474 April 22, 1974	"	"		" "	dnd + adm. " " " " et al	997	523		R/W 609.7-1-23
26474 April 22, 1974	"	"		" "	dnd + adm. " " " " et al	997	503		R/W 609.7-1-33
26474 April 22, 1974	"	"		" "	dnd. + adm " " " " et al	997	505		R/W 609.7-1-32
26474 April 22, 1974	"	"		" "	dnd. + adm " " " " et al	997	509		R/W 609.7-1-30
26474 April 22, 1974	"	"		" "	dnd. + adm " " " " et al	997	501		R/W 609.7-1-34
26474 April 22, 1974	"	"		" "	dnd. + adm " " " " et al	997	511		R/W 609.7-1-29
26474 April 22, 1974	"	"		" "	dnd. + adm " " " " et al	997	513		R/W 609.7-1-28
26474 April 22, 1974	"	"		" "	dnd. + adm " " " " et al	997	515		R/W 609.7-1-27
26950 April 25, 1974	"	Commissioners of Public Works of the		city of	Preserves Unlimited, Inc.	997	755		Dewenger Rd., Wood Dr., Dewenger Place, Water lines, mains, valves + appurtenances Longstreet Ct., Abbey Terrace, Paddock Lane, + Longstreet Dr.
"	"	"	" "	" "	" "	997	755		
26959 April 25, 1974	"	"	" "	" "	" "	997	745		
"	"	"	" "	" "	" "	997	745		Huntscroft Lane, Mellwyn St. Redwood Dr. + lines, mains, valves + appurtenances - Old Shore Rd. Emily Lane
26898 April 25, 1974	"			Authority for the City Redevelopment	J. Harvey Cleveland et al	997	727		R/R + E. Broad St City Lots on R/W of Charleston + Western Carolina Ave. City
26899 April 25, 1974	"			" "	Elizabeth F. Stevens	997	725		Lot 2A Park St. also Lot E. McBee

INDIRECT or GRANTEE Index to Real Estate Deeds -- Greenville County, S. C.

Open at Proper Tab according to First Letter or Letters of Name and refer to Buff Sub-Index sheet for page reference.

KEYS PRINTING CO., GREENVILLE, S. C.

FILE NUMBER DATE OF RECORD	GRANTEES FAMILY NAMES	GIVEN NAMES ABCDEFGH	GIVEN NAMES IJKLMNO	GIVEN NAMES PQRSTUVWXYZ	GRANTORS	BOOK	PAGE	NO. OF ACRES	BRIEF DESCRIPTION, LOCATION, ETC. (NOT WARRANTED)
27250 April 29, 1974	H'ville		of the City		250. pts. by Investment Properties, Windmore Investors, a	997	859		Windmore Investors Parsonage - Best Dr.
27235 April 29, 1974	"		of the City		Windmore Investors Co.	997	871		Water lines, etc. Davis Place
27885 May 6, 1974	"		County		(Tr. + Exec. for James P. Coleman) South Carolina Nat'l Bk.	998	363		R/W 538.7-1-36
27885 May 6, 1974	"		"	"	T. Frank Carr	998	361		R/W 538.7-1-32
28080 May 7, 1974	"		City of		_____	998	369		Release lot 81 sec. 6 Duncan Mills City
28180 May 8, 1974	"		City of		Greenville County	998	503		50-ft. roadway (Greenland Dr.) + Vineyard Lane
28346 May 9, 1974	"		of the city		A + B Properties, Inc.	998	603		Water lines, etc. along Birnam Ct. Court
28364 May 9, 1974	"		of the city		Threatt-Maxwell Ent. Inc.	998	615		Water lines, etc. along Plum Tree to Cullenwood Dr.
28594 May 13, 1974	"			Zoning Commission Planning +	Cullenwood Drive	998	824		Changing name of road from Cavalier Dr. Hwy + R/W S.C. Hwy 20
28620 May 13, 1974	"		County of S.C.		T. Walter Brasher	998	754		50 ft. Strip Cor. R/W old Piedmont Park North Tp.
28732 May 14, 1974	"		County of		Sec. of Housing + Urban Dev.	999	15		Lot 3 Blossom Dr. Kennedy
28839 May 14, 1974	"		City of, S.C.		Coal Yard Associates	999	12		Strip City
29326 May 20, 1974	"			Authority for the city Redevelopment	Springfield Baptist Church	999	254		4 Tracts Square
29676 May 22, 1974	"		of the City		Threatt - Maxwell Ent. Inc.	999	441		Water lines, mains, etc. Southburg + Newgate Dr.
29719 May 23, 1974	"		"	"	Bollingham, Inc.	999	453		Water lines, etc. along Brookmore Rd. Lane South Forty Rd. Golden Grove Lane
29941 May 27, 1974	"		"	"	Pension Plan + Trust of	999	669		Water lines, mains, etc. Ladbelle Barn

INDIRECT or GRANTEE Index to Real Estate Deeds -- Greenville County, S. C.

Open at Proper Tab according to First Letter or Letters of Name and refer to Buff Sub-Index sheet for page reference.

KEYS PRINTING CO., GREENVILLE, S. C.

FILE NUMBER DATE OF RECORD	GRANTEES FAMILY NAMES	GIVEN NAMES ABCDEFGHIJ	GIVEN NAMES JKLMNO	GIVEN NAMES PQRSTUVWXYZ	GRANTORS	BOOK	PAGE	NO. OF ACRES	BRIEF DESCRIPTION, LOCATION, ETC. (NOT WARRANTED)
30049-B May 27, 1974	Greenville	Development Corp.			Parkins Knoll, Inc.	999	697		Lot 18 "Parkins Knoll"
30367 May 30, 1974	"	of the city Commissioners of Public Works			a gen. pts. Redmond-Huguenin Ent.	1000	115		Rd. to maintain water meters, etc. R/W to enter & exit both side Palham
30318 May 30, 1974	"	an Alabama Ltd. pts. Associates Ltd.			etal John M. Zasher	1000	91		Agreement of Lease
30503 May 31, 1974	"	County			etal James B. Brown	1000	298		Petition Sunnydale Dr.
30497 May 31, 1974	"			Authority for the city Redevelopment	Court Margaret W. Ross Clerk of a Virginia corp.	1000	209		Int. Lot E. McBee Ave.
30723 June 3, 1974	"	Body Works			Southern Railway Co.	1000	305		Agreement
30703 June 3, 1974	"	Carpet Center			Patrick R. Howell	1000	327		Lot 74 Palmetto Terrace
30716 June 3, 1974	"	County		Authority Sewer	TR + Exec. S.C. Nat'l Bk., etal	1000	319		R/W 609.4-1-5 North Church St.
30821 June 4, 1974	"	Council of Garden Clubs, Inc.			City of Greenville	1000	505		Lease - Tract cor. Academy + Rd. + Edgewood Dr.
30901 June 4, 1974	"	Apartment Project Associates			The James Corporation	1000	461		Correction deed. 8.86 acres cor. Mitchell
30922 June 4, 1974	"	City of			Dr. J. Thomas Atkinson	1000	485		R/W Lot 16 Block 1 Palham Rd
31157 June 5, 1974	"	of the city Commissioners of Public Works			a Ltd. pts. N'ville Associates Ltd.	1000	545		Easement along Pinescroft Dr.
31157 June 5, 1974	"	"	"	"	a Ltd. pts. N'ville Associates Ltd.	1000	537		Quitclaim deed water line, etc. along Pinescroft Dr.
31158 June 5, 1974	"	"	"	"	First Hartford Realty Corp.	1000	539		Quitclaim deed water lines, etc.
31159 June 5, 1974	"	"	"	"	a Ltd. pts. Dreantree Associates	1000	543		Water lines etc. along Pinescroft Dr. With leasehold rights
31236 June 6, 1974	"	Enterprises, Inc.			N'ville Motor Lodges, Inc.	1000	670		Part Tract 1+2 S.C. Hwy. 291

INDIRECT or GRANTEE Index to Real Estate Deeds -- Greenville County, S. C.

Open at Proper Tab according to First Letter or Letters of Name and refer to Buff Sub-Index sheet for page reference.

KEYS PRINTING CO., GREENVILLE, S. C.

FILE NUMBER DATE OF RECORD	GRANTEES FAMILY NAMES	GIVEN NAMES ABCDEFGH	GIVEN NAMES IJKLMNO	GIVEN NAMES PQRSTUVWXYZ	GRANTORS	BOOK	PAGE	NO. OF ACRES	BRIEF DESCRIPTION, LOCATION, ETC. (NOT WARRANTED)
31237 June 6, 1974	Greenville	County			Melvin L. Jarrard et al	1000	676		Cleveland Tp. Strip = 3.9 acres "Echo Ridge"
31316 June 7, 1974	"	of the city			Southland Properties, Inc. as Trustee	1000	715		Hammitt Rd, city All water lines, mains, etc. on
31288 June 7, 1974	"	Commissioners of Public Works			Helen Carter Austin et al	1000	695		Int. Lot E. McBee Ave. Plant Drive Extn.
31606 June 11, 1974	"	County			Francis D. Thompson	1000	880		Petition to build Road "Heathwood"
31750 June 13, 1974	"			a Ltd. pty. Pental Co.	Homer K. Morris et al	1001	89		Lots 32+33 Bedford Dr.
31852 June 13, 1974	"	of the city			Terry Properties	1001	129		Terry Circle All water lines mains, etc.
31922 June 14, 1974	"	County			James D. Ward	1001	177		R/W 534.7-9
32098 June 17, 1974	"	of Western Carolina Regional		Lower Authority	gen. guardian for Claude F. Halstead et al	1001	289		R/W
32099 June 17, 1974	"	"		" "	Quanita Hinton Halstead Pano guardian for Claude F. Halstead et al	1001	291		R/W
32471 June 19, 1974	"	County School District of			C. W. Ross	1001	473	11.70	Acres Reid School Road etc. Pinecroft Dr.
32608 June 20, 1974	"	of the city			By First Hartford Realty Corp., agent H'ville Associates Ltd. pty.	Re Record 1001	595		Re Record Int. all water lines, mains,
33112 June 26, 1974	"	County			John H. Beckroge	1001	819		R/W
33114 "	"	"		" "	Frank Davis	1001	825		R/W
33114 "	"	"		" "	Frank Davis	1001	827		R/W
33116 June 26, 1974	Greenville	County			Earl E. Canada, Jr. et al	1001	846		Petition - Gamble Road
33234 June 27, 1974	"	City of			Joe W. Hiller et al	1002	43		R/W

INDIRECT or GRANTEE Index to Real Estate Deeds -- Greenville County, S. C.

Open at Proper Tab according to First Letter or Letters of Name and refer to Buff Sub-Index sheet for page reference.

KEYS PRINTING CO., GREENVILLE, S. C.

FILE NUMBER	GRANTEES FAMILY NAMES	GIVEN NAMES ABCDEFGH	GIVEN NAMES IJKLMNO	GIVEN NAMES PQRSTUWXYZ	GRANTORS	BOOK	PAGE	NO. OF ACRES	BRIEF DESCRIPTION, LOCATION, ETC. (NOT WARRANTED)
DATE OF RECORD									
33266 June 27, 1974	Greenville	County			Belmont Heights, Inc.	1002	55		Ave, Montclair Rd. + Pine Forest Dr. All streets + Roads, Sheffield Rd. Acct Sec. 1+2 "Belmont Hgts." near Green chick Springs Tp.)
"	"	"			" " "	1002	55		
33337 June 28, 1974	"	city			Frank B. Hatter et al	1002	107		
621 July 8, 1974	"	"		" " "	Holly Lane Plantation a 2d. pts	1002	513		Winchester Court Water lines, mains, valves etc. Plantation Drive
622 July 8, 1974	"	"		" " "	Holly Lane Plantation a 2d. pts	1002	515		Hills Dr., Shadow Moss Ct., Plantation Dr., Hollymont Ct. All water lines, mains, etc., Maple Rock Ct., Pecan Holly Lane, Hollybrookway, Hollyberry Ct., Hollyleaf Ct.
"	"	"		" " "	" " "	1002	515		
837 July 9, 1974	"	"		" " "	a S.C. 2d. Pts. of Mecklenburg Co., N.C. Woodwinds Ltd. Partnership	1002	677		Montague Road Easement to enter + exit From
780 July 9, 1974	"	"		" " "	Liri Co Investments Inc.	1002	605		Wemberly Dr., Westminster St. + Windsor St. All water lines, mains, etc. Wemberly Lane, Holly Lane,
786 July 9, 1974	"	"		" " "	Eleanor Hunt Bishop	1002	609		Huntington Circle all water lines, mains, etc.
782 July 9, 1974	"	City of			City of Greenville Redevelopment Authority for the	1002	591		alley 3 parcels city also int. in Rd.
996 July 10, 1974	"	Commissioners of Public Works of the		city	Mr. Roy B. Vaughn Corp.	1002	707		All water lines, mains, Howell
1110 July 11, 1974	"	County		Sewer Authority	Westminster Co., a NC.	1002	775		R/W
1110 July 11, 1974	"	"		" "	Joe T. Baty, et al	1002	779		R/W
1110 July 11, 1974	"	"		" "	Joe T. Baty, et al	1002	781		R/W
1110 July 11, 1974	"	"		" "	Joe T. Baty, et al	1002	783		R/W
1116 July 11, 1974	"	the City Commissioners of Public Works of			William Builders, Inc.	1002	815		Nashua St., Leconia St. + Newport St. All water lines, mains, etc. along

INDIRECT or GRANTEE Index to Real Estate Deeds -- Greenville County, S. C.

Open at Proper Tab according to First Letter or Letters of Name and refer to Buff Sub-Index sheet for page reference.

KEYS PRINTING CO., GREENVILLE, S. C.

FILE NUMBER DATE OF RECORD	GRANTEES FAMILY NAMES	GIVEN NAMES ABCDEFGHIJ	GIVEN NAMES KLMNO	GIVEN NAMES PQRSTUVWXYZ	GRANTORS	BOOK	PAGE	NO. OF ACRES	BRIEF DESCRIPTION, LOCATION, ETC. (NOT WARRANTED)
1116 July 11, 1974 1292	Greenville	City	Commissioners of Public	works of the	Kenneth L. Burson	1002	830		Lake Rd. Easement to enter & exit woods
July 12, 1974 1292	"	"	"	"	Robert C. West	1002	875		Huntercrest Court, Ferncrest Dr., Ferncrest Ct. All water lines, mains etc. Standing Springs Rd.
July 12, 1974 1648	"	"	"	"	Threatt-Maxwell Ent. Inc.	1002	877		Eastgate Village Shopping Center R/W to enter & exit Bathbury Square
July 17, 1974 "	"	"	"	"	Farris Enterprises Inc.	1003	147		Longstaff Parkway Chesley Dr., Lasalle Place Water lines, mains etc. Windsor Parkway, Newcastle Place, + Canterbury St.
" 1835	"	"	"	"	"	1003	147		
July 18, 1974 1835	"	"	"	"	Roadway Express Inc.	1003	241		Shackelford Rd. + Piedmont Hwy All water lines, mains etc. on
July 18, 1974 2037	"	"	"	"	T. Walter Braslier	1003	248		Brushy Wade Hampton Blvd. R/W to enter + exit on prop of T. Walter
July 22, 1974 "	"	"	"	"	Carolina Land Company Inc.	1003	373		Hail Dr., Inders Ave., Brockman Dr. All water lines, mains etc. Locke Dr., Brockman Ct. + Finley St.
" 2613	"	"	"	"	"	1003	373		
July 22, 1974 2788	"	County			John D. King et al	1003	350		Petition "Haltzclaw Drive"
July 27, 1974 2788	"	County		Sewer Authority	Terra Pines Club	1003	703		R/W
July 29, 1974 2777	"	"	"	"	"	1003	705		R/W
July 29, 1974 "	"	"	"	"	School Dist. of 8' with County	1003	767		School Old Grove Rd. .84 acres Lagoon site, Thore Elementary Shook Rd.
" "	"	"	"	"	"	1003	768		.93 acres Greenbrier Elementary School Log Bryson School
" "	"	"	"	"	"	1003	769		Tract "Lagoon site" Bryson Rd.
" "	"	"	"	"	"	1003	776	1.55	acres Lagoon site Longwood School

INDIRECT or GRANTEE Index to Real Estate Deeds -- Greenville County, S. C.

Open at Proper Tab according to First Letter or Letters of Name and refer to Buff Sub-Index sheet for page reference.

KETS PRINTING CO., GREENVILLE, S. C.

FILE NUMBER DATE OF RECORD	GRANTEES FAMILY NAMES	GIVEN NAMES ABCDEFGHIJ	GIVEN NAMES JKLMNO	GIVEN NAMES PQRSTUVWXYZ	GRANTORS	BOOK	PAGE	NO. OF ACRES	BRIEF DESCRIPTION, LOCATION, ETC. (NOT WARRANTED)
2778 July 29, 1974	Greenville	County		Lower Authority	H'ville County School Dist.	1003	771		Lot Sebes Rd.
2816 July 30, 1974	"	the city of		Commissioners of Public Works of	Builders + Developers, Inc.	1003	793		Pine Bank Ct. Pine Tree Dr. + Needles Dr. all water lines, mains, etc. Reely Ferry Cr. Rd.
2802 July 30, 1974	"	County of S.C.			Land Fund Ltd.	1003	792		Lot Pale Moon Dr. near Old Peloyer Rd. Industrial Center"
3144 July 31, 1974	"			Co, Inc. Scale + Fixture	Dennon O. Jones	1004	53		Lot 3 Landmarks Dr "Edwards Watercock Way + Muscadine Dr. Water lines, mains etc. Shawn Dr.
3181 Aug. 1, 1974	"	the city		Commissioners of Public Works of	Community Properties, Inc.	1004	91		
3698 Aug. 6, 1974	"	County			J. R. Shaw et al	1004	308		Petition Hallowford Road Hicks court
3766 Aug. 6, 1974	"	the city		Commissioners of Public Works of	Lindsey Real Est. Co. Inc.	1004	371		all water lines, mains, etc.
3745 Aug. 6, 1974	"	County			Jenks Inc. a & c corp. IR + Exec. et al	1004	387		Stripes propert Jenks Inc. et al
3810 Aug. 7, 1974	"	County		Lower Authority	S.C. National Bank	Re Record 1004	429		R/W 609.4-15 etc. Blake Street
3843 Aug. 7, 1974	"	the city		Commissioners of Public Works of	School Dist. of H'ville County et al	1004	444		all water lines, mains, valves Rd. Hudson Rd. Freport Dr.
3921 Aug. 8, 1974	"	"	"	"	M. William Bashor Jr.	1004	423		Water Lines, mains etc. Mitchell Dr. + Letwood Dr. + Brook Dr.
4006 Aug. 9, 1974	"	"	"	"	Waco F. Chikkers Jr. TR	1004	501		Water lines, mains, valves etc. Lord Fairfax
4351 Aug. 13, 1974	"	City of			Mrs C. P. Robinson	1004	787		R/W Grille Peromeli Associates, Inc.
4421 Aug. 14, 1974	"			Associates, Inc. Personnel	Secretary of State	1004	815		Articles of Incorporation
4398 Aug. 14, 1974	"	City of South Carolina			S.C. National Bank	1004	805	.12	acres South Brown Street city
4873 Aug. 19, 1974	"			Center Board Retirement	Greenville County	1005	181		Lease

INDIRECT or GRANTEE Index to Real Estate Deeds -- Greenville County, S. C.

Open at Proper Tab according to First Letter or Letters of Name and refer to Buff Sub-Index sheet for page reference.

KEYS PRINTING CO., GREENVILLE, S. C.

FILE NUMBER	DATE OF RECORD	GRANTEES FAMILY NAMES	GIVEN NAMES ABCDEFGH	GIVEN NAMES IJKLMNO	GIVEN NAMES PQRSTUWXYZ	GRANTORS	BOOK	PAGE	NO. OF ACRES	BRIEF DESCRIPTION, LOCATION, ETC. (NOT WARRANTED)
4951	Aug. 20, 1974	Greenville	Commissioners	City	of Public Works of the	Co., Inc. Southeastern Sprinkler	1005	225		Frontage Road Water lines, mains etc. I-85
4952	Aug. 20, 1974	"	"	"	"	YBH Development Co., Inc.	1005	227		Water lines, mains etc. Hamby Rd., Royal Oak Rd., Royal Oak Ct., Mylon Ray Hopkins Court, + Pleasant Trail
4938	Aug. 20, 1974	"	County		School Dist.	Metta J. Zichle	1005	232		Lot 9 Blk. I means St. City + means St. City
4939	Aug. 20, 1974	"	"	"	"	James A. Moore	1005	233		Lot 7 Blk. I cor. Arlington Ave.
4936	Aug. 20, 1974	"	"	"	"	Louise M. Patterson	1005	234		Lot 8 Blk I means St. City Rd. I-385 Frontage Rd. + Executive Blvd. Dr.
5026	Aug. 21, 1974	"	Commissioners	City	of Public Works of the	Koger Properties Inc. Sewer Authority	1005	329		Water lines, mains, valves etc. Report
5472	Aug. 26, 1974	"	City of			Western Carolina Regional	1005	629		Resolution
5472	Aug. 26, 1974	"	County of			" " "	1005	629		
5900	Aug. 29, 1974	"	Commissioners	City	of Public Works	Southland Properties, Inc.	1005	805		All water lines, etc. Hitching Post Lane, Coach Hill Dr., Old Orchard Lane, Dawnwood Dr., Red Jay Ct., Swin Oaks Ct., Fieldstone Place
"	"	"	"	"	"	"	1005	805		City limits of Mauldin
"	"	"	"	"	"	"	1005	805		Int fire hydrants, etc. within
6265	Sept. 3, 1974	"	the City of Greenville, S.C.	Commissioners	of Public Works of	City of Mauldin, S.C.	1006	155		Petition - Lee Vaughan Rd.
7309	Sept. 16, 1974	"	County		authority for City	Teresa Boyd et al	1006	752		Lot Webster St. City
7569	Sept. 19, 1974	"	"		Redevelopment	Mary P. Estes	1006	916		Ridge Hill
7888	Sept. 23, 1974	"	of the City	Commissioners	of Public Works	R. W. Garrett	1007	137		Water lines, etc. along Mt.

INDIRECT or GRANTEE Index to Real Estate Deeds -- Greenville County, S. C.

Open at Proper Tab according to First Letter or Letters of Name and refer to Buff Sub-Index sheet for page reference.

KEYS PRINTING CO., GREENVILLE, S. C.

FILE NUMBER DATE OF RECORD	GRANTEES FAMILY NAMES	GIVEN NAMES ABCDEFGH	GIVEN NAMES IJKLMNO	GIVEN NAMES PQRSTUVWXYZ	GRANTORS	BOOK	PAGE	No. OF ACRES	BRIEF DESCRIPTION, LOCATION, ETC. (NOT WARRANTED)
7887 Sept. 23, 1974	Greenville	The City	Commissioners of Public Works of		Rackley Builders, Inc.	1007	139		Dual Way Shad Oak Dr. & Mont Dr. Water Lines, etc. Brentwood Way, Davian Dr., Sandhurst Dr. & Manlo Dr.
7887 Sept. 23, 1974	"	"	"	"	"	1007	141		Water Lines, etc. Brentwood Way
8226 Sept. 26, 1974	"		Authority for City		Redevelopment James J. McElrath	1007	332		Lot Broad St. City
8246 Sept. 26, 1974	"		Authority for City		Redevelopment W. N. Leslie	1007	377		(Two Parcels) - Webster St.
8333 Sept. 27, 1974	"	City of	Commissioners of Public Works of the		John C. Cochran Co., Inc. et al	1007	442		Cr. Ct. & Silver Creek Court.
8333 Sept. 27, 1974	"	"	"	"	"	1007	442		Waterlines, etc. along Sugar Cr. Rd., Bear Cr. Rd., Silver Cr. Rd., Silver Pine Ct., Middle Brook Rd., Lake Water Ct., Sandy Mauldin
8285 Sept. 27, 1974	"	County	Recreation Commission		Rosemary C. Sheel	1007	399	65.89	Acc. Baldwin Rd., near Mauldin
8284 Sept. 27, 1974	"	County	Recreation Commission		R. Chester Cunningham	1007	401	65.89	Acc. Baldwin Rd., near Mauldin
8286 Sept. 27, 1974	"	County	Recreation Commission		Ralph Lee Cunningham	1007	403	65.89	Acc. Baldwin Rd., near Mauldin
8287 Sept. 27, 1974	"	County	Recreation Commission		Edward J. Cunningham	1007	405	65.89	Acc. Baldwin Rd., near Mauldin
8288 Sept. 27, 1974	"	County	Recreation Commission		Lila C. Godwin, et al	1007	425	65.89	Acc. Baldwin Rd., near Mauldin
8944 Oct. 4, 1974	"	the City of	Commissioners of Public Works of		Construction Equip. Co. apts.	1007	793		Pride Dr. Water Lines, etc. along Woodbridge Apts.
8943 Oct. 4, 1974	"	"	"	"	John M. Jooke, et al	1007	795		Easement off Century Dr. Cr. City
9070 Oct. 7, 1974	"	"	Authority for the City		Redevelopment B. Jack Foster	1007	829		Lot E. Broad St. & Oakland Willow Creek Apts.
9308 Oct. 9, 1974	"	of Greenville	Commissioners of Public Works of City		Lincoln Associates, Inc.	1008	161		Easement off Cleveland St.,
9834 Oct. 15, 1974	"	"	Authority for the City		Redevelopment Louise M. Davis (AKA Annie Louise Miller Davis, Louise A. Davis)	1008	481		Lot Webster St.

INDIRECT or GRANTEE Index to Real Estate Deeds -- Greenville County, S. C.

Open at Proper Tab according to First Letter or Letters of Name and refer to Buff Sub-Index sheet for page reference.

KEYS PRINTING CO., GREENVILLE, S. C.

FILE NUMBER	GRANTEES FAMILY NAMES	GIVEN NAMES ABCDEFGH	GIVEN NAMES IJKLMNO	GIVEN NAMES PQRSTUVWXYZ	GRANTORS	BOOK	PAGE	NO. OF ACRES	BRIEF DESCRIPTION, LOCATION, ETC. (NOT WARRANTED)
9909 Oct. 16, 1974	Greenville	County			et al. Mary Fisher Hartman	1008	637		Petition Rock Springs Rd. Easement
9932 Oct. 16, 1974	"	Commissioners of Public Works	for the City of		G. C. Coleman, Jr.	1008	633		Need to R/W 4. Release 's.
10055 Oct. 17, 1974	"		Dist. of S.C.		et al. Memorial Auditorium Canal Insurance Co.	1008	725		Agreement
10477 Oct. 22, 1974	"		Authority for the City of	Redevelopment	Ralph B. Speece	1009	22		Int. .19 Acre Broad St.
10475 Oct. 22, 1974	"		"	"	(formerly Dorothy Lee Speece) Dorothy Lee Nesmith	1009	23		Int. .19 Acre Broad St.
10476 Oct. 22, 1974	"		"	"	Jessie S. Haynes, et al.	1009	44		Int. .19 Acre Broad St.
10554 Oct. 23, 1974	"		"	"	T. M. Gillespie	1009	106		Lot E. Broad St.
10557 Oct. 23, 1974	"		"	"	Charles E. Quinn	1009	108		Lot Webster St.
10804 Oct. 25, 1974	"	City of	Commissioners of Public Works of the		Camelot, Inc.	1009	241		Jaggmore Ct., Jaggmore Lane "Camelot" All water lines, mains, etc. Clingmore Ct & Stonegate Rd. & Ct
10818 Oct. 25, 1974	"	"	"	"	Southern Developers, Inc. as Inc.	1009	255		Water lines, etc. oblgate Rd. & Ct., near Marretta
10950 Oct. 28, 1974	"	County			T. H. Tankersley	1009	374		Roads & Streets Shady Pines
11551 Nov. 4, 1974	"	County	Authority	Sewer	Caro P. Pittman	1009	599		R/W (P3-3-1) RD. & Wakefield Ct.
11552 Nov. 4, 1974	"	Commissioners of Public Works of	the City of		Ad. a venture, et al. R. E. Gregory's Co.	1009	575		Water lines, etc. along Aircraft Forest" Sec. I Paris Mt,
11535 Nov. 4, 1974	"	"	"	"	Co., Inc. Southern Bank's Trust	1009	581		Lot 23 = 6.18 Acs. "Altamont
11744 Nov. 6, 1974	"	"	the City of	"	John F. Bachman, et al.	1009	761		Water lines, etc. along Hudson Hwy
11915 Nov. 8, 1974	"		Authority for the City	Redevelopment	Clearers, Inc. Palmetto Laundry &	1010	39		Lot E. Broad St.

INDIRECT or GRANTEE Index to Real Estate Deeds -- Greenville County, S. C.

Open at Proper Tab according to First Letter or Letters of Name and refer to Buff Sub-Index sheet for page reference.

KEYS PRINTING CO., GREENVILLE, S. C.

FILE NUMBER	GRANTEES FAMILY NAMES	GIVEN NAMES ABCDEFGH	GIVEN NAMES IJKLMNO	GIVEN NAMES PQRSTUWXYZ	GRANTORS	BOOK	PAGE	No. of ACRES	BRIEF DESCRIPTION, LOCATION, ETC. (NOT WARRANTED)
12609 Nov. 18, 1974	Greenville		Authority for the City of	Redevelopment	formerly Ellie Smith Ellie Smith Vauspam	1010	427		Lot Webster St. Webster Alley
12607 Nov. 18, 1974	"		"	"	J. B. Lewis, et al	1010	429		Lot Oakland St & Int. Lwood Mr. "Chanticleer"
12774 Nov. 19, 1974	"	of the City of	Commissioners of	Public Works	Chanticleer Real Est. Co.	1010	563		All water lines, mains, etc.
12797 Nov. 19, 1974	"	"	"	"	Builders & Dev. Inc.	1010	573		All water lines, mains, etc. Sebbewald Mr. Yellow Wood Mr., Redgum Ct. Yellow Wood Ct., Alder Mr & an unnamed St.
"	"	"	"	"	"	1010	573		
12911 Nov. 20, 1974	"	County			Thomas T. Goldsmith Jr. et al.	1010	628	1.45	Acres Solar Mr
12952 Nov. 21, 1974	"	City of			Central Realty Corp.	1010	652		Laurens Park Lot 1163 Kirkwood Lane, Laurens St. (Jackson St.)
13078 Nov. 22, 1974	"	City of			Thomas B. Bermer	1010	687		Lot 3 Cor. W. Ct. St. &
13095 Nov. 22, 1974	"	of the City of	Commissioners of	Public Works	Riddle Farms, a Ltd	1010	721		Pt. Percheron Pl. Hachamore Ct., & Black Horse Run "R. OGLE FARMS All water lines, mains, etc. Saddletree Pl. Heavens Trail, Paddock Pl. Andalusian Trail, Capriote Ct., Lipizan Way, Conzemara Pl., Five Gait Turn, Stipple Chase Howell Rd.
"	"	"	"	"	"	1010	721		
13096 Nov. 22, 1974	"	"	"	"	Shreatt-Maxwell Enter. a joint venture	1010	723		All water lines, mains, etc. Way, Westover Place "Carter's Grove"
13545 Nov. 24, 1974	"	"	"	"	Carter's Grove Associates	1011	127		All water lines, mains, etc. Carleton Howell Prop.
13538 Nov. 24, 1974	"	County	School Dist		James J. Howell	1011	110		Lot County Rd, Vivian
13543 Nov. 24, 1974	"	"	"	"	Cora E. Howell, et al	1011	119		Howell Prop. Lot County Rd, Vivian
13846 Dec. 4, 1974	"	of the City of	Commissioners of	Public Works	Southland Prop. Inc	1011	292		Shelton Way, Suffolk Ct. & Morgan Ct. All water lines, mains, etc. Hackney Rd.
13983 Dec. 12, 1974	"	County			Shelma M. Duncanson et al.	1011	412		Confirmation Pamphama Farms Rd Affidavit for Public Rd

INDIRECT or GRANTEE Index to Real Estate Deeds -- Greenville County, S. C.

Open at Proper Tab according to First Letter or Letters of Name and refer to Buff Sub-Index sheet for page reference.

KEYS PRINTING CO., GREENVILLE, S. C.

FILE NUMBER DATE OF RECORD	GRANTEES FAMILY NAMES	GIVEN NAMES ABCDEFGHIJ	GIVEN NAMES JKLMNOPQ	GIVEN NAMES RSTUVWXYZ	GRANTORS	BOOK	PAGE	NO. OF ACRES	BRIEF DESCRIPTION, LOCATION, ETC. (NOT WARRANTED)
14316 Dec 10, 1974	Greenville	a - mun. corp. City of	etal.		for the City of Greenville Redevelopment Authority	1011	565	1.84	also int. pt. E. Court St. now closed Ac. E. ME. Bee Ave. also int. Alley
"	"	County of	political sub. of, etal.		" " "	1011	565		
14344 Dec. 11, 1974	"	County			John D. Rance, etal	1011	596		Petition - C. Rapner Rd.
14601 Dec 13, 1974	"	County			J. L. Woods, etal.	1011	706		Confirmation Affidavit for Public RD
14602 Dec 13, 1974	"	Commissioners of Public Works	for the City of		J. and Co. - Executives Ellen H. Jones, etal	1011	715		RIB Hudson St. Quitclaim int. Water Line
14838 Dec 17, 1974	"	"	"	"	Greenville Hospital System inc. etal	1011	859		etc. Queens Hwy. All Water Lines, Mains, Creek RD.
15025 Dec. 19, 1974	"	"	"	"	John C. Cothran Co.	1012	39		Water lines, etc. along Sugar
15025 Dec. 19, 1974	"	"	"	"	John C. Cothran Co., inc. etal.	1012	41		Water lines, etc. along Sugar Creek RD, Silver Creek Lane, Sugar Lake Ct, Stone
"	"	"	"	"	" "	1012	41		Ridge RD, Middle Brook RD, Meadow
"	"	"	"	"	" "	1012	41		Creek Ct, White Water Ct, Oak Ridge Ct, Queen Stone Ct. + Stone Ridge Ct.
15024 Dec 19, 1974	"	"	Authority for the City of		Redevelopment Wray B. Avera	1012	45		1, 2 + 3) Webster St, "Oakland Hgts." Lot 3, Lot 2 (revised plat of lots)
15211 Dec 20, 1974	"	County	etal.		Attie C. Gornell	1012	124		R/W Cape.
15329 Dec. 23, 1974	"	County			Jed Williams etal	1012	194		Confirmation Affidavit for Public RD.
15326 Dec. 23, 1974	"	City of			Walter W. Goldsmiths	1012	1104		Maintains Sewer Line
15708 Dec 31, 1974	"	County			J. D. Miller, etal.	1012	481		Confirmation Summerville Dr. Affidavit for Public RD.

