

# INDIRECT or GRANTEE Index to Deeds - Greenville County, S. C.

Cott Family Name Index No. 75  
Copyright 1949

To locate names, open at SURNAME INITIAL TAB and refer to Buff Sub-Index sheet for page reference.

Made by The Cott Index Company, Columbus, Ohio  
Sold by Walker, Evans & Cogswell Co., Charleston, S. C.

FILE NUMBER	DATE OF RECORD	GRANTEES FAMILY NAMES	GIVEN NAMES ABCDEFGHIJ	GIVEN NAMES KLMNO	GIVEN NAMES PQRSTUVWXYZ	GRANTORS	BOOK	PAGE	No. of Acres	BRIEF DESCRIPTION, LOCATION, ETC. ( Not Warranted )
4036	Feb. 17, 1950	Gilstrap			Jr. et al Richard B.	Lillian E. Summey, et al	402	537		Mills Village. Lot 9, Third Ave. Sec. 2, Judson
"	"	"		Margaret D.	et al	" " "	402	537		" " " "
8399	Apr. 6, 1950	"		J. E.		Thomas A. Childress	406	22.5		Western part, Tract 4, East
12362	May 19, 1950	"			Richard B. et al	Woodside Mills	410	98		Woodside Mills
"	"	"			Ruth A. et al	" "	410	98		Lot 53, Sec C, East Seventh St
21085 1/2	Aug 29, 1950	"			Pearlene W.	Felicia C. Macher	417	379		Eugene Sts., Sans Souci, Lot 41, Cor. Rodney +
22780	Sep 18, 1950	"		L. L.		Emma K. Greenshaw, et al	419	107		Grille Sp. Lot 16 Bennett St "Northwood
23837	Oct. 2, 1950	"		Lloyd	et al	Pearline W. Gilstrap	420	102		Eugene St. Sans Souci. Lot 41, Cor. Rodney Ave. +
26613	Nov 1, 1950	"	Donald			H. R. Zaber	422	275		44 tract, 1, Overbrook, City Lots 21, 22 + 100 Brookside Ave
1044	Jan 12, 1951	"		Lloyd	et al	Wilbur B. Greyard	427	34		Sylvan Mills Lot 7, Hollinson Road
7236	Feb 28, 1951	"		Lloyd E.		H. H. Haynes	431	381		Leone Ave. Grille Sp. Lot 7 + part Lot 6, Blk. D,
7479	Mar. 31, 1951	"	Hovey L.	et al		Robert Wynne	431	522		Lot 1, Cor. Rutherford Rd + Davis Ave, Grille Sp.
"	"	"	Carrel D.	et al		" "	431	522		" "
12566	May 29, 1951	"		Lloyd	et al	former Margaret Ellen Greyard Margaret Ellen G. Coline	435	352		Sylvan Mills Lot 4, Hollinson Road
13578	June 11, 1951	"		Lloyd E.		Albert H. Moody	436	197		Grille Lots 17 + 18 bar
18074	Aug 6, 1951	"			J. A.	M. H. Lackey	439	401		Sts. - Montross Lot 9, ...

# INDIRECT or GRANTEE Index to Deeds - Greenville County, S. C.

REG. U. S. PAT. OFFICE *Chas McCott* County Indexes Since 1888 An Identifying Trade Mark

To locate names, open at SURNAME INITIAL TAB and refer to Buff Sub-Index sheet for page reference.

Cott Family Name Index No. 75 Copyright 1949

FILE NUMBER DATE OF RECORD	GRANTEES FAMILY NAMES	GIVEN NAMES ABCDEFGHIJ	GIVEN NAMES JKLMNO	GIVEN NAMES PQRSTUVWXYZ	GRANTORS	BOOK	PAGE	No. of Acres	BRIEF DESCRIPTION, LOCATION, ETC. ( Not Warranted )
22966 Oct-5-1951	Gilstrap		Lloyd W., et al		John D. Dawson	443	127		Sunset Hills Lot 82 Sunset Drive
2827 Feb. 4-1952	"		Lloyd H. et al		Noland Meyers	450	360		Sunset Hills Lot 83 Sunset Drive, Butler Sp.
3568 " 13-1952	"	E. M.			Analane C. Gibson	451	79		Lot 4, East North St. Extn. Court + .29 acres East Blvd.
6592 Mar. 19-1952	"		Lloyd H.		Sue C. Ashmore	453	179		Lot 6 less 2.5 feet Marshall
11790 May 23-1952	"		Lloyd		Christie C. Prevost	456	411		Lot 5 Marshall Court, Marshall Forest, City.
17278 Aug 5-1952	"		Lloyd, et al		R. H. Longstreet, et al	460	296		Lot Riverside Drive,
17706 " 11-1952	"			Millie J.	J. Harold Field, et al	460	480		Lot 9 Durham St.
18920 " 26-1952	"		Margaret S. Richard B.	Jr.	Viola J. Huffman et al	461	463		Judson Mills Village Lot 9, Sec. 2, Third Ave. City.
20789 Sep 18-1952	"		Lloyd H. et al		Central Realty Corp.	463	169		Lot 32 Blethwood Dr. Rockwood Park.
22667 Oct 13-1952	"	E. M. et al			R. A. Powell	464	417		Lot 85 Rockwood Drive, Rockwood Park, City
27721 Dec 16-1952	"		Lloyd, et al		Ind. + Jr. et al Wazel Lee Jenkinson	468	380		Lot 17 Meyers Drive, Vista Hills.
1585 Jan. 21-1953	"		Lloyd, et al		Central Realty Corp. + Eng. Co., a corp.	470	413		Lot 84 Ashford Ave. Vista Hills, City.
2459 Feb. 2-1953	"		Lloyd H.		Conway-Calmes Construction	471	279		Lots 90 + 91 Ashford Ave.
3686 " 16-1953	"			Robert L.	Glynn A. Lindsey	472	300		Lot 81 Coventry Lane, City.
3748 " 17-1953	"		Lloyd, et al		Ind. + Jr. et al Wazel Lee Jenkinson	472	357		Lot 14, Sunset Dr. City Whid Spw. Sp.
4674 " 27-1953	"	Abice H.			J. A. Gilstrap	473	257		Lot 60, Galphin Drive

# INDIRECT or GRANTEE Index to Deeds — Greenville County, S. C.

Cott Family Name Index No. 75  
Copyright 1949

To locate names, open at SURNAME INITIAL TAB and refer to Buff Sub-Index sheet for page reference.

Made by The Cott Index Company, Columbus, Ohio  
Sold by Walker, Evans & Cogswell Co., Charleston, S. C.

( )

FILE NUMBER	GRANTEES FAMILY NAMES	GIVEN NAMES ABCDEFGH	GIVEN NAMES IJKLMNO	GIVEN NAMES PQRSTUWXYZ	GRANTORS	BOOK	PAGE	No. of Acres	BRIEF DESCRIPTION, LOCATION, ETC. (Not Warranted)
DATE OF RECORD									
4906 Mch 3 1953	Gilstrap		Lloyd H.		James H. Hood	473	407		which Spgs. Sp. Lot 32 Watson Road
4901 " 3 1953	"		Lloyd H.		Central Development Corp.	473	405		Lot 74 Coventry Lane, City Langue Park
5747 " 12 1953	"	E. M. et al			Central Realty Corp.	474	163		Lot 139, Kirkwood Lane 138, Graceland Cem.
8199 Apr 10 1953	"	E. M.			Graceland Cemetery & Dev. Co., Inc.	476	185		Grave space 1, 2, 3, 4, 5, & 6. Lot 140, Graceland Cem.
8198 " 10 1953	"	George			Graceland Cemetery Dev. Co., Inc.	476	187		Grave space 1, 2, 3, 4, 5, & 6 Lot
13234 June 12 1953	"		Lloyd, et al		Louise Gray	480	67		Lot 41, Keith Drive, City
13606 " 17 1953	"		J. H. et al		Francis Mark Burns	480	211		
" " "	"	Armetrus N. et al			" " "	480	211	1.64 acres,	Butler Sp.
16093 " 18 1953	"	E. M. et al			J. J. Edwards, Jr.	482	158		Rockwood Park - Lot 89, Rockwood Drive
16092 " 18 1953	"	E. M. et al			J. E. Griffin	482	159		Little Sp. Lot 3, East North St.
18626 Aug 21 1953	"		Lloyd H.		W. E. Hunt	484	213	6.28 acres,	Saluda River, + Tyler St. Augusta Heights
20927 Sep 21 1953	"		Lloyd, et al		William S. Newton	486	117		Lots 26 & 27, Cor. Beverly
25197 Nov 18 1953	"		Lloyd		Courtney P. Holland	489	160		Lot 7, Sellowood Drive, City
26049 Dec 1 1953	"		Lloyd H. et al		William M. Life	489	462		Lot 72, Coventry Lane, City
845 Jan 13 1954	"	Alice H.			Central Realty Corp.	492	131		Lot 8, Bennett St. City Kullivan St. Northwood
1398 " 20 1954	"	Alice H.			Annette M. King	492	342		Lot Lot 15 cor. Benn

# INDIRECT or GRANTEE Index to Deeds-Greenville County, S. C.

Open at Proper Tab according to First Letter or Letters of  
Name and refer to Buff Sub-Index sheet for page reference.

KEYS PRINTING CO.



FILE NUMBER DATE OF RECORD	GRANTEES FAMILY NAMES	GIVEN NAMES ABCDEFGH	GIVEN NAMES IJKLMNO	GIVEN NAMES PQRSTUVWXYZ	GRANTORS	BOOK	PAGE	No. OF ACRES	BRIEF DESCRIPTION, LOCATION, ETC. (NOT WARRANTED)
19115 Jan 7. 1964	Gilstrap		Lewis L.		Willis C. Ledger <sup>et al</sup>	739	299		Rockvale Subdiv Lot 53, Sec. 1, Sandra St. Dr. Eastdale Dev. Austin Sp.
20889 24-1964	"		Lewis L.		Florrie E. Greer	740	525		Lot 61 North Golden Strip Greenbrier, Austin Sp.
22112 Feb. 6-1964	"		Lewis L.		Florrie E. Greer	741	494		Lot 53 Hawthorne Dr - Strip Dev. Austin Sp.
22261 " 7-1964	"		Lloyd H.		Florrie E. Greer	741	526		Lot 14 Blk A, West Golden Dr. Mayfair Est. Chick Spgs. Sp.
22487 " 10-1964	"		Lloyd H.		William Grady Hall <sup>et al</sup>	742	222		Lot 11 & Part Lot 10, Blk. A, Mayfair Biltmore
22801 " 12-1964	"		Lewis L.		Jerry R. Robinson <sup>et al</sup>	742	160		Lot 5 Bent Twig Dr - Biltmore
22799 " 12-1964	"		Lewis L.		Samuel LeRoy Smith	742	167		Lot 3, Salem Court. now Edgemont are, Riverside Farms
22798 " 12-1964	"		Lewis L.		Charlie R. Simmons	742	178		Part Tract 31, unnamed St Male Hampton Gardens
22823 " 12-1964	"		Lewis L.		Alvin A. McCall, Jr <sup>et al</sup>	742	200		Lot 4 Hampton Court, Sec. 2 Dev., Austin Sp.
23841 " 21-1964	"		Lewis L.		Florrie V. Greer	742	525		Lot 17, Drury Lane, Eastdale
24910 Mar 4 1964	"		James B.		Henry C. Harding <sup>et al</sup>	743	379		Lot 12.5 Alice Farr Dr. Sec. 1 & 2 Western Hills - Eastdale Dev. Austin Sp.
26312 " 17-1964	"		Judith S.		" " "	743	379		Lot 133 Drury Lane Develop. Austin Sp.
27128 " 25-1964	"		Lewis L.		Florrie E. Greer	744	440		Lot 39, Central are - Eastdale Strip Dr. Austin Sp.
28283 Apr 3 1964	"		Lloyd H.		Florrie E. Greer	746	47		Lot 15 Blk. A, West Golden Mauldin Meadows Park Dr. Sp.
28675 " 9-1964	"		Lewis L.		Eddie Lloyd Hall	746	278		Lot 13, Mauldin Circle

# INDIRECT or GRANTEE Index to Deeds — Greenville County, S. C.

REG. U. S. PAT. OFFICE *Chemical* County Indexes Since 1888 An Identifying Trade Mark

To locate names, open at SURNAME INITIAL TAB and refer to Buß Sub-Index sheet for page reference.

Cott Family Name Index No. 75 Copyright 1949

FILE NUMBER DATE OF RECORD	GRANTEES FAMILY NAMES	GIVEN NAMES ABCDEFGH	GIVEN NAMES IJKLMNO	GIVEN NAMES PQRSTUVWXYZ	GRANTORS	BOOK	PAGE	No. of Acres	BRIEF DESCRIPTION, LOCATION, ETC. ( Not Warranted )
1520 Jan. 21, 1954	Hilstrap				<sup>et al</sup> Lucy A. Armstrong	492	382		Int. 22.40 acs., Fairview Sp.
2372 Feb 1-1954	"			Lloyd W.	Robert L. Heriot, Jr.	493	174		Lot 75, Coventry Lane, "Rockwood Park"
2851 " 8-1954	"	E. M. et al			H. B. Roe	493	437		Part Lot 76, Rockwood Dr. Veita Hills.
3531 " 16-1954	"			Lloyd St. et al	Lou P. Brooks	494	159		Lot 73 Ridgeway Dr. Northwood subd.
5353 Mar. 9, 1954	"	Alice St.			L. L. Hilstrap	495	328		Lot 16, Bennett St.,
5629 " 12-1954	"	George			Mary L. Hilstrap	495	482		Tract 4, White Horse rd.
5628 " 12-1954	"	Charles			" " "	495	484		Tract 3 Whitehorse rd., Melvain Estates
7659 Apr. 6, 1954	"			Lloyd St.	Betty R. Lemint	497	311		Lot 16 Burgundy Dr. Cardinal Park, which spgs. sp.
8291 " 19-1954	"	Alice St.			<sup>et al</sup> Harold L. Keith,	498	167		Lots 57+58 Cardinal Dr. Stv. Mestriew Heights.
9518 " 29-1954	"			Ona D.	J. A. Hilstrap	498	465		Lot 9 cov. King + Jamison Lots 55+56, Walphin
9672 " 30-1954	"	Alice St.			E. G. York, Sr.	498	514		Dr. + Tract 1 = 10.1 acrs, cov. Walphin Dr. + Mc. Carter Shop Road, which spgs. sp.
9677 " 30-1954	"				" " " "	"	"		
10281 May 8, 1954	"	Alice St.			" " " "	498	487		Int. Water Line
10442 " 10-1954	"	Alice St.			_____	499	169		Protective covenants. which spgs. sp.
11140 " 10-1954	"	Alice St.			G. F. Cape	499	235		Lot Walphin Drive 4 miles from city.
18180 " 18-1954	"			R. E.	Edie Baldonia Reid	499	528		Tract 2 on County Road,

# INDIRECT or GRANTEE Index to Deeds — Greenville County, S. C.

Cott Family Name Index No. 75  
Copyright 1949


To locate names, open at SURNAME INITIAL TAB and refer  
to Buff Sub-Index sheet for page reference.

Made by The Cott Index Company, Columbus, Ohio  
Sold by Walker, Evans & Cogswell Co., Charleston, S. C.

FILE NUMBER	DATE OF RECORD	GRANTEES FAMILY NAMES	GIVEN NAMES ABCDEFGHIJ	GIVEN NAMES JKLMNO	GIVEN NAMES PQRSTUVWXYZ	GRANTORS	BOOK	PAGE	No. of Acres	BRIEF DESCRIPTION, LOCATION, ETC. ( Not Warranted )
11482	May 22, 1954	Gilstrap		Lloyd H.		Betty Rawlings Semint	500	183		Shildain Estates. Lot 15 Burgundy Drive
12524	June 5, 1954	"		Lloyd H. et al		George Ann Pennebaker	501	48		Anderson St. (Highland) Lot 26 East Melborn St.
12946	" 10, 1954	"		Lloyd H. et al		W. J. Bryant	501	201		University Heights Lot 138 Swinbrook Dr.
13844	" 23, 1954	"		Lloyd H. et al		Alice H. Gilstrap	522	35		Lot 14 Galphin Dr.
"	"	"		Lewis L. et al		" " "	522	35		
14051	" 25, 1954	"		Lloyd		Furman L. Smith, et al	502	401		Lot 7, Dellwood Dr.
14589	July 1, 1954	"		Lloyd H.		Central Development Corp.	503	161		City - Lot 97, Holmer Drive -
15331	July 12, 1954	"			Pearline H.	B. J. Batson, Jr	503	434		+ Martin Hs - Part Lots 102 + 103 cor Chandler
18242	Aug 14, 1954	"		Lloyd H.		Paul Hammond	506	76		Road, Paris mt. Sp. Tract Old Jarvis Bridge
20318	Sept 9, 1954	"		Lloyd H. et al		John J. Hutchinson, Jr	507	445		Bennett St. Highland Terrace
"	"	"		Lewis L. et al		" " "	507	445		Lot 5, Blk C, on Hillcrest Dr. +
20723	" 14, 1954	"		Lewis L. et al		Alice H. Gilstrap	508	97		Lot 11 Galphin Drive
"	"	"		Lloyd H. et al		" " "	508	97		
22314	Oct 1, 1954	"		Lloyd H. et al		Hazel Lee Jenkinson, et al, Imp. do Deed	509	239		Knalwood - Lot 22, Sunset Dr.
24870	" 29, 1954	"			J. A. Prapp	J. A. Gilstrap, et al	511	145		Covenants. Restrictions on Protection
25284	Nov. 3, 1954	"		Lewis L. et al		Charles H. Keating	511	325		Lot 6, Parkwood Dr.

# INDIRECT or GRANTEE Index to Deeds — Greenville County, S. C.

REG. U. S. PAT. OFFICE *Chas. McCott* County Indexes Since 1888  
An Identifying Trade Mark

 To locate names, open at SURNAME INITIAL TAB and refer to Buff Sub-Index sheet for page reference.

Cott Family Name Index No. 75  
Copyright 1949

FILE NUMBER	GRANTEES FAMILY NAMES	GIVEN NAMES ABCDEFGH	GIVEN NAMES IJKLMNO	GIVEN NAMES PQRSTUVWXYZ	GRANTORS	BOOK	PAGE	No. of Acres	BRIEF DESCRIPTION, LOCATION, ETC. ( Not Warranted )
25284 Mar 3, 1954	Gilstrap		Lloyd H. et al		Charles H. Keating	511	325		City - Lat 6 Parkwood Dr.
25551 " 6, 1954	"		Lloyd H. et al		<sup>Sub. + Sr.</sup> Nazel Lee Jenkinson,	511	456		Knollwood Lat 9, Seminole Dr.
25747 " 9, 1954	"		Lewis L. et al		Alice H. Gilstrap	511	531		Lat 15, Galphin Drive -
"	"		Lloyd H. et al		"	511	531		
26220 Nov. 15, 1954	"	Donald			Belle H. Gantt	512	190		Hillside Heights Part Lots 15, 16 + 17, Kissel St.
27793 Dec 4, 1954	"		Lloyd H. et al		Alice H. Gilstrap, et al	513	313		Waiver of Restrictions
"	"		Lewis L. et al		"	513	313		
28669 " 14, 1954	"	E. M. et al			H. J. Brown	514	148		City Lots 3 + 4, Hassie St.
29704 " 29, 1954	"		Lloyd H.		H. E. Hunt	515	17	3.77	Acres, near Saluda River
1121 Jan. 13, 1955	"		Lewis L. et al		R. J. Phillips	516	142		Part Lots 17 + 18 Sec. 23, Buiat Ave.
"	"		Lloyd H. et al		"	516	142		
1303 15, 1955	"		Lloyd H.		James A. Howard	516	275		Brown St. Ext. Green. Lots 6, 7, 8, 9, 11, 12, 13, 14 + 15
1681 " 19, 1955	"		Ill. E.		Christine B. Burns	516	428		Vistor. Monaghan Mills Lot 91, Sec. 2, Donaldson St.
2083 " 24, 1955	"		Lewis L. et al		James A. Goethe, Jr.	517	15		(East Pinehurst Dr.) Lots 25 + 26, Sallwood Dr.
"	"		Lloyd H. et al		"	517	15		
2854 " 1, 1955	"		Lloyd H.		J. A. Gilstrap, et al	517	319		Galphin Prop. Galphin Dr. Part Lot 59, Plat 2, E. M.

# INDIRECT or GRANTEE Index to Deeds — Greenville County, S. C.

Cott Family Name Index No. 75  
Copyright 1949

To locate names, open at SURNAME INITIAL TAB and refer  
to Buff Sub-Index sheet for page reference.

Made by The Cott Index Company, Columbus, Ohio  
Sold by Walker, Evans & Cogswell Co., Charleston, S. C.

( )

FILE NUMBER	DATE OF RECORD	GRANTEES FAMILY NAMES	GIVEN NAMES ABCDEFGHIJ	GIVEN NAMES KLMNO	GIVEN NAMES PQRSTUVWXYZ	GRANTORS	BOOK	PAGE	No. of Acres	BRIEF DESCRIPTION, LOCATION, ETC. ( Not Warranted )
2158	Feb. 1, 1955	Gilstrap	Alice H.			Marion P. McDonald <sup>etal</sup>	517	345		Northwoods Subd. Lot 15 Windsor Dr. Butler Sp.
3263	" 5, 1955	"	Gladys			Dorothy H. Hawkins	518	3	1.59	acres, Augusta Road, Belmont Heights, Ga. Sp?
7124	Mar. 19, 1955	"		Lloyd		Leslie + Law, Inc	521	67		Lot 19, Heald Drive.
8099	" 30, 1955	"		Lewis L, et al		Charles Fred Holmes, et al	521	485		
8098	" " " "	"		Lloyd H, et al		" " " "	521	485		Lot 57, Galphin Drive, which spgs. Sp.
8998	" 30, 1955	"		Lewis L, et al		Alice H. Gilstrap	521	491		
9146	" " " "	"		Lloyd H, et al		" " " "	521	491		Lot 8 Galphin Dr.
9149	Apr. 8, 1955	"		Lewis L		Eulis Green, et al	522	343		Yale Lot 21, Killbase ave. Green View.
9148	" 11, 1955	"		Lloyd H.		J. A. Gilstrap, et al	522	372		Lot 12 Gilstrap Dr. Forest, Dr. Forest View.
9147	" 11, 1955	"		Lewis L	J. A.	Alice H. Gilstrap, et al	522	383		Lots 3, 4, 9, 10, 14 + 15, Galphin Forest View.
10326	" 11, 1955	"		Lloyd H, et al		Alice H. Gilstrap, et al	522	385		Lots 11 + 13, Gilstrap Dr.
12305	" " " "	"		Lewis L, et al		J. A. Gilstrap, et al	522	405		Lots 5, 6, 7 + 8, Galphin Dr. + Lot 16, Gilstrap Dr.
17133	" " " "	"	E. M.			" " " "	522	405		Forest View.
17133	" 22, 1955	"				Central Realty Corp.	523	445		St - Isaqueena Park - Part Lots 24 + 25, Blackburn ave. North Hills.
17133	May 12, 1955	"		Lloyd H.		J. H. Vaughan, et al	525	238		Lot 47 + Part Lot 46, Galphin Sp. B. Craft St. - Eastern part Lot
17133	July 6, 1955	"		Lloyd H.		J. D. Bailey	529	69		



Indirect or Grantee Index to Deeds, Greenville Co. S.C.

17931 July 12, 1955 18620	Gilstrap	Lewis L.	Grady Greer	529	389	Green Vale Lat 20, Hillrose ave.
" 21, 1955 18671	"	Lloyd H.	J. A. Gilstrap	530	216	Forest View Lat 10, Gilstrap Dr. St. & Park ave.
" 22, 1955 20028	"	Lewis L.	Emma H. Green	530	257	Lots 119 & 120, cov. Chandler Lurman Heights, Paris mt. Sp.
Aug. 6, 1955 20966	"	David P.	Leslie & Shaw, Inc.	531	295	Lat 12, Blackstone Dr., new, Paris mt. Sp.
" 16, 1955 26164	"	Lloyd H.	J. H. Philpot, Jr.	532	132	Lots Riverdale area,
Oct. 7, 1955	"	Lewis L. et al	John C. Mitchell, et al	536	204	Lot 2, Parkwood ave.
"	"	Lloyd H. et al	" " " "	536	204	
" 26680 " 13, 1955 28681	"	" A. B. et al	Ansel C. Brady, et al	536	440	Sherwood Forest. Lot 262 Robin Hood Rd.
Nov. 4, 1955 28862	"	Pearline H. gr.	R. Grady Greer	538	176	Lat 7, Acorn Court - Sec. 1, Oakrest.
" 7, 1955 29010	"	Margaret D. & Richard B.	C. C. Davis	538	266	Lot 4, Welcome ave.
" 9, 1955 29313	"	Lewis L.	E. Greer, et al	538	315	Lot 12, Galphin Road.
" 10, 1955	"	Pearline J.	Edward A. Comer	538	379	Southeastern part Lat 16 Summit Drive, that Craftstone Acres. (Lat 3, Select Homes, Inc.)
" 29644 " 15, 1955 30527	"	Lewis L.	R. Grady Greer	539	18	Lot 8 Doran Court.
" 15, 1955 170	"	David P. +	Ruth Orr	539	429	Lurman Heights, Paris mt. Sp. Lot 12, Blackstone Dr., new
Jan. 4, 1956	"	Lewis L.	Leslie & Shaw, Inc.	542	225	Part of Sharon Park. Lot 36, Durwood Lane.

# INDIRECT or GRANTEE Index to Deeds — Greenville County, S. C.

Cott Family Name Index No. 75  
Copyright 1949

To locate names, open at SURNAME INITIAL TAB and refer to Buff Sub-Index sheet for page reference.

Made by The Cott Index Company, Columbus, Ohio  
Sold by Walker, Evans & Cogswell Co., Charleston, S. C.

( )

FILE NUMBER	GRANTEES FAMILY NAMES	GIVEN NAMES ABCDEFGH	GIVEN NAMES IJKLMNO	GIVEN NAMES PQRSTUWXYZ	GRANTORS	BOOK	PAGE	No. of Acres	BRIEF DESCRIPTION, LOCATION, ETC. (Not Warranted)
DATE OF RECORD									
719 Jan. 9, 1956	Gilstrap			Pearline H.	Paul H. Campbell	542	462		Sec. 2, Blk. 2, Parkvale - Lots 24 + 25, Westview ave.
1590 " 18, 1956	"			Lewis L.	Robert J. Edwards, Comm.	543	332		Spqr. Sp. Lot 64 Maple ave. Chick Vale.
1625 " 18, 1956	"			Lloyd H.	Grady Green	543	334		Lot 14, Hillrose ave. Green Vale.
1679 " 18, 1956	"	H. B.			Norman L. Hamilton	543	329		Sec. 1, Oak Crest Lot 9, Helmsome ave.
1838 " 20, 1956	"			Lewis L.	W. E. Hillingham	543	431		Spqr. Sp. Lot 31, Edgine ave. Chick Vale.
2654 " 30, 1956	"			Lewis L.	Chester A. Reese	544	198		Lot 32, Hillrose ave - Highatown Heights #2
3442 Feb. 7, 1956	"			Pearline H.	Ralph H. Witt, et al	544	520		Lot 103, River St - Dr. Hillcrest bldg.
3842 " 11, 1956	"	Alise H.			George Fischer, et al	545	88		Part Lots 6 + 7 East Hillcrest Hills subd.
4052 " 15, 1956	"			Lewis L.	Nelson L. Garrett	545	233		Lot E, Elizabeth St. North Horn Rd + County Road.
5128 " 27, 1956	"	E. M. et al			Charlie Aiken, et al	546	171		Lots 1, 2, 3 + 4, cor. White
5669 Mar. 2, 1956	"	E. M. et al			Furman E. Smith	546	437		Lots 21, 23, 52 + 54, Elaine Dr. Overhill Pk. Develop.
" 6387	"	George, et al			" " " " " "	546	437		Chick Spqr. Sp. Clairmont Ridge, Perm mt. Sp.
" 10, 1956	"			Pearline H.	Avery C. Hodgens	547	279		Part Lot 25, Pine Mountain Road Vale.
6573 " 13, 1956	"			Pearline H.	Grady Green	547	421		Lot 15, Hillrose ave. Green, Vale subd.
7522 " 22, 1956	"			Lewis L.	Earl Baxter Loflin, Jr.	548	293		Lot 31, Hillrose ave. Green Elletson acre -
8331 " 31, 1956	"			Joe J.	F. Lucy Elletson, et al	549	131		Lot 82, Lockwood, ave

# INDIRECT or GRANTEE Index to Deeds - Greenville County, S. C.

REG. U. S. PAT. OFFICE *Chas. M. Cott* County Indexes Since 1888 An Identifying Trade Mark

To locate names, open at SURNAME INITIAL TAB and refer to Buff Sub-Index sheet for page reference.

Cott Family Name Index No. 75 Copyright 1949

FILE NUMBER DATE OF RECORD	GRANTEES FAMILY NAMES	GIVEN NAMES ABCDEFGH	GIVEN NAMES IJKLMNO	GIVEN NAMES PQRSTUVWXYZ	GRANTORS	BOOK	PAGE	No. of Acres	BRIEF DESCRIPTION, LOCATION, ETC. ( Not Warranted )
8740 Apr. 4, 1956	Gilstrap	Alice H			James D. DeBerry	549	305		Camille Park. Lot 107, Mary St. May 2, Ingot View (subd -
9415 " 12, 1956	"		Lewis L.		J. A. Gilstrap	550	141		Lot 15, Gilstrap De- Bridge Rd.
9867 " 17, 1956	"		James Guy		Charles H. White, et al	550	264		Lot 6 Dunham Hwy. Home sites, which app. sp.
10789 " 26, 1956	"		Lewis L.		Palmer Covil, et al	551	164		Lots 22 + 23, Lee rd. Super White Oak subd.
11438 May 3, 1956	"		Lewis L.		Alfred Barber	551	450		Lot 48 Sewanee ave.
11575 " 5, 1956	"		Lloyd, et al		B. E. Huff	552	6		Acre " Paris Mt. Sp. Lot 5, Riverdale
	"		Lewis, et al		"	552	6		"
11574 " 5, 1956	"		Carline H.		J. Harold Austin	552	9		Vista Hills - Lot 68, Ridgecrest De.
12666 " 17, 1956	"		Carline H.		Grady Greer	552	488		Lot 2, Acorn Court Vista Hills.
14003 " 31, 1956	"		Lewis L.		William L. Estes	553	503		Lot 55 Kent Lane, Riverside.
15100 June 12, 1956	"		Lloyd H.		Robert M. Thompson	554	410		Lot 5, Blk. 6 Columbia ave. Cardinal Park, which app. sp.
16698 " 29, 1956	"		Lewis L.		Benjamin E. Hillingham	556	81		Lot 43 Cardinal Dr. Mtn Park, chick app. sp.
17507 July 10, 1956	"		Carline H.		Cyril R. Hughes	556	423		Lot 5, Piney Road, Piney Green Valley.
18000 " 16, 1956	"		Lewis L.		Grady Greer	557	136		Lot 13, Hillrose ave. Lots 8, 9, 10 + unnumbered tract adj. lot 10, car.
18842 " 25, 1956	"		Lewis L.		Frank A. Richardson	558	23		Glenmore De + Tindal (Parker) Rd. Glyndaven Court.

# INDIRECT or GRANTEE Index to Deeds — Greenville County, S. C.

Cott Family Name Index No. 75  
Copyright 1949 A-141580

☞ Open at Proper Tab according to First Letter or Letters of  
Name and refer to Buff Sub-Index sheet for page reference.

Made by The Cott Index Company, Columbus, Ohio  
Mfg. Cott Patent Index Systems—M

( )

FILE NUMBER	GRANTEES FAMILY NAMES	GIVEN NAMES ABCDEFGHIH	GIVEN NAMES IJKLMNO	GIVEN NAMES PQRSTUVWXYZ	GRANTORS	BOOK	PAGE	No. of Acres	BRIEF DESCRIPTION, LOCATION, ETC. ( Not Warranted )
DATE OF RECORD									
19187	Gilstrap			<i>et al</i>					
July 27. 1956				Pearline Z.	Levis L. Gilstrap	558	117		Klynhaven Court. Lot 9, Glenmore Drive - Chick Spgs. Sp.
20218	"								
Aug. 8. 1956				Levis L.	Lamar Kennedy <i>et al</i>	559	30		Lot 264, Mabel Ave. - Prop. James M. Edwards, Chick Spgs.
20278	"								
" 9. 1956				Levis L.	Marshall G. Bearden <i>et al</i>	559	66		Lot 90, Mable Ave. - Plot 2
20839	"								
" 15. 1956				Levis L.	E. A. Gilliam, Jr.	559	234		Lot 2, Summit Dr.
23273	"								
Sep. 13. 1956				Levis L. <i>et al</i>	Martin B. Bridges, Jr.	561	247		Panama Ave - Pleasant Valley - Lot 184, Patomas Ave +
"	"								
"				Lloyd H. <i>et al</i>	"	561	247		
23806	"								
" 19. 1956				Levis L. <i>et al</i>	Ruth Iler Robinson	561	437		Maple acres. Lot 7, Chastain Dr.
"	"								
"				Lloyd H. <i>et al</i>	"	561	437		
24835	"								
Oct. 2. 1956				Lloyd H.	James M. Inester <i>et al</i>	562	352		Chick Spgs. Sp. Lot 263, Mabel Ave -
24916	"								
" 2. 1956				Pearline H.	Artie Olen Hendrix	562	353		Shenwood Forest - Lot 21, Le Grand Blvd -
25336	"								
" 8. 1956				Levis L.	Romeo B. Dean, Jr.	562	539		College Heights - Lot 50 Princeton Ave -
25597	"								
" 10. 1956				Levis L.	J. A. Gilstrap	563	64		Forest View. Lot 9, Gilstrap Dr.
27930	"								
Nov. 7. 1956				<i>et al</i>					Rd. Sans Subst. Develop.
29019	"								
" 20. 1956				Pearline Z.	Frank L. Woodson	564	507		Lot 19 + Part Lot 18, Franklin St. City View -
30916	"								
Nov. 14. 1956				Noah	Ray R. Tucker	565	521		Lot 3, Blk D, Y. M. C. A.
31393	"								
" 20. 1956				<i>et al</i>					Spgs. Sp. Lot 253, Mabel Ave. - Avis Dale -
	"								
				Levis L. <i>et al</i>	Nelson H. Turner	568	39		Lot 2, Avis Dale Dr.

# INDIRECT or GRANTEE Index to Deeds — Greenville County, S. C.

REG. U. S. PAT. OFFICE *ChamCott* County Indexes Since 1888 An Identifying Trade Mark

Open at Proper Tab according to First Letter or Letters of Name and refer to Buff Sub-Index sheet for page reference.

Cott Family Name Index No. 75 Copyright 1949 A-141580

FILE NUMBER DATE OF RECORD	GRANTEES FAMILY NAMES	GIVEN NAMES ABCDEFGHIJ	GIVEN NAMES KLMNO	GIVEN NAMES PQRSTUVWXYZ	GRANTORS	BOOK	PAGE	No. of Acres	BRIEF DESCRIPTION, LOCATION, ETC. ( Not Warranted )
31393 Dec. 20 1956	Kilstrap		Lloyd	et al	Nelson H. Turner <sup>et al</sup>	568	39		Arise Dale Lot 2, Arise Dale Dr.
5770 Mar. 1 1957	"		Kate		Local Home Builders, Inc.	572	157	1 1/2	acres, Bailing Spgs. Rd.
5972 " 11 1957	"			Pearline <sup>H.</sup>	R. Grady Greer	572	459		Lot 5 Aron Court
6376 " 15 1957	"		Lewis L.		Gladya B. Austin	573	110		Chick Spgs. Sp. Lot 256 Mabel Ave.
6335 " 15 1957	"		Lewis L.		et al Evelyn H. Tolson	573	126		Dr. Sans Souci. Lot 70 McC. Mahin
8314 Apr. 6 1957	"			et al Pearline H.	William M. Edwards	574	324		Prop. Robert J. Edwards. Lot 275, Barbara Ave.
10277 " 30 1957	"		Lloyd H.		Lewis L. Kilstrap (George O.)	576	27		Int. Lot 2 Summit Dr. Dr. Onebrook's Develop. Chick Spgs. Sp.
12153 May 21 1957	"		Lewis L.		George Paulas	577	168		Lot 3 cor. Edwards Rd. + Elaine
13948 June 11 1957	"			Pearline H.	Robert H. Brown	578	262		White Oak Subd. Lot 52, Sewanee Ave.
13947 " 11 1957	"		Lewis		S. H. Creech, Jr.	578	271		Sec. II, Timberlake Lot 18, Woffat Dr.
15584 July 1 1957	"		Lewis L.	et al	Thad C. Broughs, Jr.	579	377		Lot 9, Russell Ave. (Formerly Laurel St.)
" " "	"		Lloyd H.	et al	" " "	579	377		" " "
15724 " 2 1957	"		Ira		Arabella Stewart	579	404		St. Woodside Mills. Lot 25, Sec. 6, East N. Sixth
16296 " 10 1957	"		Lewis		Jr. William M. Edwards	580	150		Chick Spgs. Sp. Lot 82, Mabel Ave.
16519 " 12 1957	"		Lewis L.		et al Earl E. Williams	580	217		Piedmont mfg. Co. Lot 8, Sec. 3, Sloan Ave.
18228 Aug. 1 1957	"	Esterline B.			Joe J. Kilstrap	581	315		Ave. Elliston acres. Int. Lot 82, Lashwood.

# INDIRECT or GRANTEE Index to Deeds — Greenville County, S. C.

Cott Family Name Index No. 75  
Copyright 1949 A-141580

Open at Proper Tab according to First Letter or Letters of  
Name and refer to Buff Sub-Index sheet for page reference.

Made by The Cott Index Company, Columbus, Ohio  
Mfg. Cott Patent Index Systems—M

( )

FILE NUMBER	GRANTEES FAMILY NAMES	GIVEN NAMES ABCDEFGH	GIVEN NAMES IJKLMNO	GIVEN NAMES PQRSTUWXYZ	GRANTORS	BOOK	PAGE	No. of Acres	BRIEF DESCRIPTION, LOCATION, ETC. ( Not Warranted )
DATE OF RECORD									
18694 Aug 7. 1957	Gilstrap		Lloyd H.		Lewis L Gilstrap	582	22		Piedmont Mfg. Co Part Lot 8, Sec. 3, Noon ave Chick Spgs. H.
18964 " 9. 1957	"			et al Pearline H.	J. C. Broadnax	582	121		Lot 337, Chastan ave.
19064 " 12. 1957	"		Lewis L.		John B. Wilson	582	134		John B. Wilson Prop. Lot 4, Cyrus Court Road, near Berea
19779 " 20. 1957	"	E. M.			H. L. Crane, et al	582	413		Part Lot 10, Powell
19826 " 8. 1957	"		Lewis L. et al		Sidney R. Marshall	582	472		} Lat. Lot 21 + Part Lot 22, Taber St
"	"		Lloyd H. et al		" " "	582	472		
19828 " 21. 1957	"		Lewis L. et al		Sidney R. Marshall	582	474		} Lots 8 + 9 Taber St
"	"		Lloyd H. et al		" " "	582	474		
20960 " Sep 4. 1957	"		Lloyd H. et al		Lewis Wilson Crumpton	583	368		} Part Lot 123, Parker Rd Monaghan Mill Village
"	"		Lewis L. et al		" " "	583	368		
21500 " 10. 1957	"		Lloyd H. et al		A. J. Reese	584	52		Dr. Stone Lake Heights Lot 79, Sec. 2, Lake Forest
21506 " 10. 1957	"	Alice H.			Walter J. Hester	584	62		(formerly East Pinehurst H.) Lot 17, Idlewood, Dr.
21667 " 12. 1957	"		Lewis L. et al		Joe M. Kemp, et al	584	144		} Lots 3, 4 + 6, Sec. 4 Fair Heights Sec. 5, Grandland Cemetery
"	"		Lloyd H. et al		" " "	584	144		
22601 " 23. 1957	"	Claude, Sr.			Dev. Co. Inc. Grandland Cemetery	584	457		known space 1, 2, 3, 4, 5 + 6, Lot 217, Meadow Heights
24231 " Oct 12. 1957	"		Lewis L. et al		Mrs. Floride M. Turner	586	14		Lot 38 local Springs H.

# INDIRECT or GRANTEE Index to Deeds — Greenville County, S. C.

REG. U. S. PAT. OFFICE *Chas McCott* County Indexes Since 1868  
An Identifying Trade Mark

Open at Proper Tab according to First Letter or Letters of Name and refer to Buff Sub-Index sheet for page reference.

Cott Family Name Index No. 75  
Copyright 1949 A-141580

FILE NUMBER DATE OF RECORD	GRANTEES FAMILY NAMES	GIVEN NAMES ABCDEFGHIJ	GIVEN NAMES KLMNO	GIVEN NAMES PQRSTUVWXYZ	GRANTORS	BOOK	PAGE	No. of Acres	BRIEF DESCRIPTION, LOCATION, ETC. ( Not Warranted )
24231 Oct 12, 1957	Pelstraps			Lloyd H. et al	Mrs. Floride M. Turner	586	14		Fresh Meadow Heights, Lot 38 Coal Springs Dr.
24400 " 15, 1957	"			Lewis L. et al	John H. Robinson, Jr.	586	87		Part Lot 22, Sabel St. Stone Estates.
24615 " 17, 1957	"			Lloyd H. et al	" " " "	586	87		
24615 " 17, 1957	"			Lewis L. et al	Arthur Turner	586	151		
25533 " 30, 1957	"			Lloyd H. et al	" " " "	586	151		Dist. Lot 38, Coal Springs Dr. - Fresh Meadow Heights -
25630 " 30, 1957	"			et al Pearline H.	John Willis Holcombe	586	490	1.38	acres, Keith Ave.
26153 Nov. 6, 1957	"			Lewis L. et al	George D. Hedgepath	586	500		Lot 11, Berk & Bleskley Ave. Fair Heights
26580 " 12, 1957	"			Lloyd H. et al	" " " "	586	500		Harbor Heights Protective Covenants,
26589 " 12, 1957	"			Lloyd H.	—	587	197		which Spgs. Dr. Lot 340 Chestnut Ave.
28104 Dec. 3, 1957	"			Lewis L.	Hilda Marie Young	587	343		which Spgs. Dr. Lots 341 & 342, Chestnut Ave.
1656 Jan. 21, 1958	"			Lloyd H. et al	John H. Mellon	588	441		Lots 55 & 56 Lanneau Dr. Lanneau Dr. Highlands
2659 Feb 1, 1958	"			Lewis L. et al	" " " "	588	441		Victor - Monaghan Mills Lot 5, Surine St.
4192 " 20, 1958	"	E M		Ila	Jack E. Shaw	591	298		Ave. Eastland Lots 72 & 73, West Side Vista Hills - Lot 50, Kent Lane
				Lewis L.	Kernan E. Britton	592	129		
					J. S. Elmore	593	181		

# INDIRECT or GRANTEE Index to Deeds — Greenville County, S. C.

Cott Family Name Index No. 75  
Copyright 1949 A-141580

Open at Proper Tab according to First Letter or Letters of  
Name and refer to Buff Sub-Index sheet for page reference.

Made by The Cott Index Company, Columbus, Ohio  
Mfg. Cott Patent Index Systems—M

FILE NUMBER	GRANTEES FAMILY NAMES	GIVEN NAMES ABCDEFGHIJ	GIVEN NAMES JKLMNO	GIVEN NAMES PQRSTUVWXYZ	GRANTORS	BOOK	PAGE	No. of Acres	BRIEF DESCRIPTION, LOCATION, ETC. (Not Warranted)
5060 Mar. 3. 1958	Gilstrap		Lloyd H.		Sybil K. Smith	594	12		St. Paris Heights - Lots 28 + 29, Blk E unnamed Brook Extn.
5451 7. 1958	"		Lewis L.		H. J. Bidwell, et al	594	131		Lot 11 Cardinal Dr., Pine Brook Extn.
7554 Apr. 1. 1958	"		Lewis L.		H. J. Bidwell, et al Co. Inc.	595	352		Lot 32, Cardinal Dr., Pine Cherokee Forest, Map 2
8137 8. 1958	"		Lewis L.		Wilkins Norwood Co. Inc.	596	25		Lot 18, Hindemere Dr. Map, Cherokee Forest.
8217 8. 1958	"		Lloyd H. et al		Wilkins Norwood &	596	54		Lot 32, Hindemere Dr. Dr., Stone Estate.
10812 May 6. 1958	"		Lewis L.		William L. Henderson	597	504		Lots 9 + 10 Blk. G. Hillshire Highview area.
10939 7. 1958	"		Lloyd H.		Jack J. Hartens et al	598	25		Lot 20 Courtland Dr. (Catalina Dr.) Paris Heights subd.
10983 8. 1958	"		Lloyd H.		Felix Glenn Denton	598	98		Lot 17, Blk B, Arlington Rd. Cardinal Park which Spgs. Sp.
11691 16. 1958	"		Lewis L.		Homerzelle Childs Smith	598	353		Lots 57 + 58 Cardinal Dr. Cardinal Park, which Spgs. Sp.
11692 16. 1958	"		Lewis L.		Charles L. Smith	598	355		Lot 59, Cardinal Drive Cardinal Park which Spgs. Sp.
11693 16. 1958	"		Lewis L.		Charles L. Smith	598	356		Lot 60, Cardinal Dr.
12086 20. 1958	"		Lewis L.		Glenn M. Parsons	598	448		Lot 6, Parkwood ave. city (Laurel St.) City
12085 20. 1958	"		Lloyd H.		Lewis L. Gilstrap	598	487		Lot 9, Russell ave. Ave. Fair Heights subd.
"	"		Lloyd H.		Lewis L. Gilstrap	598	488		Lot 11, Blk E, Bleckley Monaghan Mill Village.
"	"		Lloyd H.		Lewis L. Gilstrap	598	489		Part Lot 123, Parker Road
12555 26. 1958	"		Lewis L.		Lloyd H. Gilstrap	599	87		Part Lots 8 + 9, Sabler Blk.



# INDIRECT or GRANTEE Index to Deeds — Greenville County, S. C.

REG. U. S. PAT. OFFICE *Chas McCott* County Indexes Since 1888 An Identifying Trade Mark

Open at Proper Tab according to First Letter or Letters of Name and refer to Buff Sub-Index sheet for page reference.

Cott Family Name Index No. 75  
Copyright 1949 A-141580

FILE NUMBER	GRANTEES FAMILY NAMES	GIVEN NAMES ABCDEFGH	GIVEN NAMES IJKLMNO	GIVEN NAMES PQRSTUWXYZ	GRANTORS	BOOK	PAGE	No. of Acres	BRIEF DESCRIPTION, LOCATION, ETC. ( Not Warranted )
12555 May 26 1958	Gilstrap		Lewis L		Lloyd H Gilstrap	599	88		Grant sp. Lot 2, Arise Dale Dr.
12548 " 26 1958	"		Lloyd H et al		Sidney R. Marshall	599	89		Lot 21 + strip off Lot 22 Blk. 2, Labor St.
" " "	"		Lewis L et al		" " "	599	89		Stone Estates Drive, City
12550 " 26 1958	"		Lloyd H		Lewis L Gilstrap	599	90		1/2 Int Lot 2, Summit
14967 Jan 24 1958	"		Lewis L et al		Lawrence R. Knight	600	463		Lot 15, Gilstrap Dr. Forest View Subd.
" " "	"		Lloyd H et al		" " "	600	463		
1714 July 3 1958	"	E. M.			Azilee G. Boyd	601	269		Lots 4 + 6 Marion St.
1971 " 18 1958	"		Lloyd H		Martin J. Rodgers Jr. et al	602	207		Sec. 1, Monaghan Mills Village Lot 82, Haysworth St.
2671 " 26 1958	"		Lloyd H		R. G. Sutherland	602	497		Paris Mt. sp. Int. Lot 23, Hoodys Dr.
2669 " 26 1958	"		Lloyd H et al		Ray E. Queen	602	499		Lot 41, Keith Dr.
2676 " 28 1958	"	Aileen S.			Mary H. Eanes	602	535		Lot 13, Ridgeway ave.
4850 Aug 20 1958	"		Lloyd H et al		Walter White Hunt	604	383		Circle Lot 9, Monteth
" " "	"		Lewis L et al		" " "	604	383		
6067 Sep 4 1958	"		Lewis L et al		Ray H. Stovall	605	380		Part Lots 111 + 112, Cole Rd., Plat 4
" " "	"		Lloyd H et al		" " "	605	380		Leamille Park Vista Hills
6266 " 5 1958	"		Lewis L		Charles F. Shirley	605	477		Lot 71, Ridgecrest Dr.

# INDIRECT or GRANTEE Index to Deeds — Greenville County, S. C.

Cott Family Name Index No. 75  
Copyright 1949 A-141580

Open at Proper Tab according to First Letter or Letters of  
Name and refer to Buff Sub-Index sheet for page reference.


Made by The Cott Index Company, Columbus, Ohio  
Mfg. Cott Patent Index Systems—M

( )

FILE NUMBER	GRANTEES FAMILY NAMES	GIVEN NAMES ABCDEFGHIJ	GIVEN NAMES KLMNO	GIVEN NAMES PQRSTUVWXYZ	GRANTORS	BOOK	PAGE	No. of Acres	BRIEF DESCRIPTION, LOCATION, ETC. ( Not Warranted )
DATE OF RECORD									
6437 Sep 8. 1958	Gilstrap		Alice H		Lewis L. Gilstrap	605	503		Forest View - Lot 13, Gilstrap Dr.
6667 " 10. 1958	"		Lewis L.		J. A. Gilstrap	606	40		Forest View Part Lot 4, Galphin Dr.
6735 " 11. 1958	"		Lewis L. et al		Gerald E. White	606	62	}	Part Lot 118 cor. Mary St. & Melrose Ave. Plat C, Camilla Park Greenbrier Subd. - Austin Tr
"	"		Lloyd H. et al		"	606	62		
7740 " 2. 2. 1958	"		Lewis L.		Florrie V. Greer	606	471		
8487 " 30. 1958	"		Lewis L. et al		Arthur L. Turner et al	607	214	}	Lot 114 Part Lot 10, Saker St.
"	"		Lloyd H. et al		"	607	214		
11729 Nov. 5. 1958	"		Lewis L. et al		Ellis R. Clapp	609	495	}	Terrace Lot 20, Wade Hampton
"	"		Lloyd H. et al		"	609	495		
12474 " 13. 1958	"		Lewis L.		Lloyd H. Gilstrap	610	247	}	Paris Mtn. Tr. Lot 22, Woodys Drive -
12424 " 13. 1958	"	H. A. +	Jewell J.		M. A. Burns	610	276		
13098 " 20. 1958	"		Lewis L.		Riley Sean McHard	611	68	}	Sherwood Forest. Lots 59 & 70, Le Grand Blvd. Austin Tr.
13371 " 24. 1958	"		Lewis L.		Florrie V. Greer	611	141		
13372 " 24. 1958	"		Lloyd H.		Lewis L. Gilstrap	611	142	}	Vista Hills. Lot 71, Ridgcrest Drive Brookwood Dr., Stone Estates
13395 " 24. 1958	"		Lewis L.		Marion J. Jones, Sr.	611	147		
13732 " 28. 1958	"		Lewis L.		Florrie V. Greer	611	270	}	Greenbrier Subd. - Austin Tr Lot 3, Greenbrier Dr.
"	"								

# INDIRECT or GRANTEE Index to Deeds — Greenville County, S. C.

REG. U. S. PAT OFFICE *Chas. McClure* County Indexes Since 1888 An Identifying Trade Mark

 Open at Proper Tab according to First Letter or Letters of Name and refer to Buff Sub-Index sheet for page reference.

Cott Family Name Index No. 75  
Copyright 1949 A-141580

FILE NUMBER DATE OF RECORD	GRANTEES FAMILY NAMES	GIVEN NAMES ABCDEFGH	GIVEN NAMES IJKLMNO	GIVEN NAMES PQRSTUVWXYZ	GRANTORS	BOOK	PAGE	No. of Acres	BRIEF DESCRIPTION, LOCATION, ETC. ( Not Warranted )
15949 Dec. 23, 1958	<i>Pilstrap</i>				<i>John Bright</i>				
19037 Jan. 27, 1959					<i>Lloyd H. et al</i>	613	43		<i>Lot 14, Blk. B, Clemons ave.</i>
					<i>Lewis L. et al</i>	615	429		<i>Lot 35, Essex Court. City.</i>
21756 Feb. 24, 1959					<i>Lewis L. et al</i>	615	429		
					<i>Lloyd H. et al</i>	617	419		<i>Lot 2, Essex Court.</i>
21860 " 25, 1959					<i>Lewis</i>	617	449		<i>Greenbrier, Austin Sp. Lot 7, Greenbrier Dr. Blvd. Sherwood Forest.</i>
22241 " 28, 1959					<i>Lewis L.</i>	618	45		<i>Lots 59 + 70, Le Grand + rights of Dower.</i>
22665 " 4, 1959					<i>John Wesley</i>	618	240		<i>Release of all property rights</i>
23311 " 11, 1959					<i>Lewis L. et al</i>	618	524		<i>Lots 173 + 183, Inert Drive, Avon Park, near city</i>
					<i>Lloyd H., et al.</i>	618	524		
23712 " 14, 1959					<i>Lewis L., et al</i>	619	111		<i>Lot 46, Juey Drive, Greenbrier Subd., Austin Sp.</i>
					<i>Lloyd H., et al</i>	619	111		
23857 " 17, 1959					<i>Lewis L.</i>	619	211		<i>Hawthorne Drive, Greenbrier, Austin Sp. Lots 50 + 51, Cox Juey Drive +</i>
24030 " 18, 1959					<i>Lloyd H., et al.</i>	619	288		<i>Northside Heights Lot 26, Pine Knoll Drive</i>
					<i>Lewis L., et al.</i>	619	288		
24814 " 25, 1959					<i>Lloyd H.</i>	620	17		<i>Paris Mt. Sp. Lot 5, Lindal Road.</i>

# INDIRECT or GRANTEE Index to Deeds — Greenville County, S. C.

Cott Family Name Index No. 75  
Copyright 1949 A-141580

☞ Open at Proper Tab according to First Letter or Letters of  
Name and refer to Buff Sub-Index sheet for page reference.

Made by The Cott Index Company, Columbus, Ohio  
Mfg. Cott Patent Index Systems—M

( )

FILE NUMBER	DATE OF RECORD	GRANTEES FAMILY NAMES	GIVEN NAMES ABCDEFGHIJ	GIVEN NAMES JKLMNO	GIVEN NAMES PQRSTUVWXYZ	GRANTORS	BOOK	PAGE	No. of Acres	BRIEF DESCRIPTION, LOCATION, ETC.
										( Not Warranted )
24956	Mar 26 1959	Milstrap		Joe J.		Analeme C. Gibson	620	71		City Part Lot 83, Elletson Acrea
26347	Apr 9 1959	"		Lloyd H. et al		Mary McKinney Brown	621	206		} Lot 2, Pine Knoll Dr Northside Heights
	"	"		Lewis L. et al		" " Jr.	621	206		
26337	Apr 9 1959	"		Lewis L. et al		Walter H. Williams	621	212		
	"	"		Lloyd H. et al		" " "	621	212		
28455	" 30 1959	"		Lewis L. et al.		Edward E. Basswell Jr.	622	520		} Lot 15 East 7th St. Ext'n College Heights, Butler Sp.
28457	" " "	"		Lloyd H. et al.		" " " "	622	520		
28457	" " "	"		Lewis L. et al.		Frank O. Gibson, et al.	622	530		} Lot 69, McMain Dr.
	" " "	"		Lloyd H. et al.		" " " "	622	530		
29368	May 7 1959	"		Lewis L. et al		Patron E. Owens	623	274		} Lot 7 Blk. A, Hale Drive Pine Hurst Augusta Road Ranches
	"	"		Lloyd H. et al		" " "	623	274		
29371	" 7 1959	"		Lewis L.		James M. Scott	623	279		} Lot 245, Watling Ave. Subd. Aunting Sp.
29572	" 8 1959	"		Lewis L.		Florie T. Kelly et al	623	332		
29711	" 11 1959	"		Lewis L. et al		Joseph Piccolo	623	406		} Lot 30 + Part Lots 29 + 31, Blk J, Cumberland Ave. Fair Heights, City
	"	"		Lloyd H. et al		" " "	623	406		
30884	May 21 1959	"		Lloyd H. et al		Ernest L. Field, Jr.	625	264		Paris Heights Lot 39, Blk. E, Pinyan Drive

# INDIRECT or GRANTEE Index to Deeds — Greenville County, S. C.

REG. U. S. PAT. OFFICE *Chas. McCall* County Indexes Since 1888 An Identifying Trade Mark

Open at Proper Tab according to First Letter or Letters of Name and refer to Buff Sub-Index sheet for page reference.

Cott Family Name Index No. 75  
Copyright 1949 A-141580

FILE NUMBER	GRANTEES FAMILY NAMES	GIVEN NAMES ABCDEFGH	GIVEN NAMES IJKLMNO	GIVEN NAMES PQRSTUWXYZ	GRANTORS	BOOK	PAGE	No. of Acres	BRIEF DESCRIPTION, LOCATION, ETC. ( Not Warranted )
30884 May 21, 1959 31416	Gilstrap		Lewis L et al		Ernest L. Field, Jr.	625	264		Paris Heights. Lot 39, Blk. E, Sigab's Dr.
" 27-1959	"		Lloyd H et al		Victor W. Flowers	625	451		
" 31576	"		Lewis L et al		" "	625	451		Lots 22 + 23 Rogers ave. Willie Sp.
" 27-1959 31493	"		Lewis L		John H. Foster	625	467		Lot 48, Blk. D, Batesman Dr. Ordrev.
" 27-1959 32006	"		Lloyd H.		Zellon L. Cheek	625	486		Lot 25, James Drive
June 1, 1959	"	Clayton H.	H. et al		Abney Mills	624	267		
" 33320	"		Mary June H. et al		" "	624	267		Lot 425, Sec. 2, Ross St. Brandon Plant
" 12-1959	"		Lewis L et al		Allen Vance Struggs	627	9		Lot 59, South Estate Dr. Crestwood Inc.
" 33399	"		Lloyd H et al		" " "	627	9		Wentle Sp. Forest View
" 15-1959 33742	"		Lewis L		J. A. Gilstrap	627	55		Lot 14, Gilstrap Dr. Orchard acres, Chick Spg Sp.
Jan 17, 1959 33825	"		L. Lloyd H.		Clyde L. Parkam	627	162		Lots 3, 4 + 5, Lee Rd, Sec 1 St. Brandon Plant
" 17-1959 33826	"	Donald D.			Abney Mills	627	237		Lot 298, Sec 2, Smith Brandon Plant
" 17-1959 270	"		John H.		" "	627	238		Lot 107, Sec 1, West St. St. Woodside Mill Village
" 29-1959 487	"	Eunise +		Raymond C.	Marvin L. Ledford	628	261		Lot 135, Sec C, East 8 <sup>th</sup>
" 30-1959	"		Lloyd H. et al		Clinton Smith	628	358		Lot 172, Cor. Sycamore Dr. + Knight St. East Lynn add.
" " "	"		Lewis L et al		" "	628	358		

# INDIRECT or GRANTEE Index to Deeds — Greenville County, S. C.

Cott Family Name Index No. 75  
Copyright 1949 A-141580

Open at Proper Tab according to First Letter or Letters of  
Name and refer to Buff Sub-Index sheet for page reference.

Made by The Cott Index Company, Columbus, Ohio  
Mfg. Cott Patent Index Systems—M

( )

FILE NUMBER	GRANTEES FAMILY NAMES	GIVEN NAMES ABCDEFGH	GIVEN NAMES IJKLMNO	GIVEN NAMES PQRSTUVWXYZ	GRANTORS	BOOK	PAGE	No. of Acres	BRIEF DESCRIPTION, LOCATION, ETC. ( Not Warranted )
DATE OF RECORD									
924 July 6, 1959	Gilstrap		Lloyd E.		Dev. Co. Inc. Graveland Cemetery	629	17		13 Sec 8. B Graveland Cem. Square Space 1, 2, 3, 4, 5 + 6, Lot
1707 13-1959	"		Levis L. et al		Mary McKinney Green	629	349		Lot 25 Pine Knoll Dr. Northside Heights.
"	"		Lloyd H. et al		"	629	349		
1790 13-1959	"		Levis L. et al		Cecil Mae Morgan	629	339		Lot 6, Haynesworth Road Haynesworth Heights
"	"		Lloyd H. et al		"	629	339		
2359 17-1959	"		Lloyd H.		Thomas Hilton Nelson	630	32		St. + Rose ave. Lot 8, Bel. H. cor. Houston
2628 21-1959	"		Levis L. et al		Doris P. Kamman	630	189		Lots 15 + 16, Knob Hill
"	"		Lloyd H. et al		"	630	189		
3897 28-1959	"		Lloyd H. et al		Robert Earl Mitchell	630	456		Lot 2, Webster Rd. city
"	"		Levis L. et al		"	630	456		Circle, White Oak Subd. Lot 82 Vanderbilt
4775 Aug. 10, 1959	"		Levis L.		James M. Leland	631	406		Crestwood, Inc. South Sp. Inte Lot 59 South Estate Dr. Cemetery
5004 12-1959	"		Levis L.		Lloyd H. Gilstrap	631	477		Lots 67 + 68 White Oak
5008 12-1959	"		Levis L.		B. C. Natl. Bank, Jr	631	484		Lot 5, Haynesworth Rd. Haynesworth Heights.
6231 22-1959	"		Lloyd H. et al		Cecil Mae Morgan	632	373		
"	"		Levis L. et al		"	632	373		
6760 28-1959	"		Levis L. et al		Valmore Jones	633	49		Park Lot 23, Bates ave, Skyland

# INDIRECT or GRANTEE Index to Deeds — Greenville County, S. C.

REG. U. S. PAT. OFFICE *Chas McCott* County Indexes Since 1888 An Identifying Trade Mark

Open at Proper Tab according to First Letter or Letters of Name and refer to Buff Sub-Index sheet for page reference.

Cott Family Name Index No. 75 Copyright 1949 A-141580

FILE NUMBER DATE OF RECORD	GRANTEES FAMILY NAMES	GIVEN NAMES ABCDEFGH	GIVEN NAMES IJKLMNO	GIVEN NAMES PQRSTUVWXYZ	GRANTORS	BOOK	PAGE	No. of Acres	BRIEF DESCRIPTION, LOCATION, ETC. ( Not Warranted )
6760 Aug 28 1959	Gilstrap			Lloyd H. et al	Valmore Jones	633	49		Hyland Park Lot 23 Bates ave.
6990 31-1959	"			Lewis L. et al	Bert J. Tate	633	123		Lot 4, Perry Rd.
				Lloyd H. et al	"	633	123		
6994 31-1959				Lewis L.	William R. Bridges et al	633	129		(Mauldin-Pellam Rd) Austin Lot 4 East Butler Ave Wynsworth Heights.
7644 Sep 5 1959	"			Lloyd H.	Lewis L. Gilstrap	633	386		Lot 6, Wynsworth Rd.
9265 23-1959	"			Lewis L. et al	Florie V. Greer	634	488		Lot 20, Greenbriar Rd + Hwy. 276, Greenbriar, Austin Sp.
9558 25-1959	"			Lloyd H. et al	" " "	634	488		
				Lewis L. et al	Samuel A. Boyce	635	39		Lot 1, Summitt Dr.
				Lloyd H. et al	" " "	635	39		
10218 Oct 1 1959	"			Lloyd H.	E. Jaman, Master	635	357		Lot 3, Dawba Lane
10486 3-1959	"			Lloyd H. et al	Charles Orr	635	439		Lot 131, Brownwood Drive, Oak Crest.
				Lewis L. et al	"	635	439		
10487 3-1959	"			Lloyd H. et al	Arthur E. Norton et al	635	440		Lot. Overbrook Land Co.
				Lewis L. et al	" " "	635	440		
10485 3-1959	"			Lloyd H. et al	Arthur E. Norton	635	441		Lot 25, Brearsliff Dr. Formerly Park St.
				Lewis L. et al	" " "	635	441		

# INDIRECT or GRANTEE Index to Deeds — Greenville County, S. C.

Cott Family Name Index No. 75  
Copyright 1949 A-141580

☞ Open at Proper Tab according to First Letter or Letters of  
Name and refer to Buff Sub-Index sheet for page reference.

Made by The Cott Index Company, Columbus, Ohio  
Mfg. Cott Patent Index Systems—M

( )

FILE NUMBER	GRANTEES FAMILY NAMES	GIVEN NAMES ABCDEFGH	GIVEN NAMES IJKLMNO	GIVEN NAMES PQRSTUVWXYZ	GRANTORS	BOOK	PAGE	No. of Acres	BRIEF DESCRIPTION, LOCATION, ETC. ( Not Warranted )
DATE OF RECORD									
10709 Oct. 6. 1959	Gilstrap			Lewis L. et al	Melvin A. Dybock	635	549		Parkview - Lot 20, Sitka ave.
				Lloyd H. et al	" "	635	549		
11232 " 12. 1959				Lewis L. et al	Florence V. Green	636	234		Lot 35 Ivy Drive - Greenbriar, Austin Sp.
				Lloyd H. et al	" "	636	234		
11241 " 12. 1959				Lewis L. et al	Elizabeth R. Meidenbach	636	252		Part Lots 27 + 28, Walnut St. - also Part Lot 28A. Walnut St. - Overbrook - Rd. Paris Mt. Sp.
				Lloyd H. et al	" "	636	252		
11563 " 15. 1959				Jessie Mae + Paul J.	L. H. Simkins et al	636	431	1	acre, Hattom Bridge
11801 " 16. 1959		E. M.			R. H. Jones	636	475		Restrictions Release + Waiver of
13227 Nov. 2. 1959				Lewis L. et al	as Built n. site Burt J. Tate, same	637	441		Correction Deed Lot 4 Perry Rd. Ethel G. Perry Estate
				Lloyd H. et al	" " " "	637	441		Montroyal Hills Lot 14, Pemberton Drive
13898 " 7. 1959				Lloyd H.	Lloyd H. Crumley et al	638	202		
16088 Dec. 1. 1959				Lewis L. et al	Harry E. Barbrey	639	539		Lot 197, Crosby Circle Parsonage Park
				Lloyd H. et al	" "	639	539		
16089 " 1. 1959				Lewis L. et al	Robert W. Brandt, Jr.	639	547		Lot 233, Gelling ave Augusta Road (Ranches)
				Lloyd H. et al	" "	639	547		
16086 " 1. 1959				Lewis L. et al	Douglas Fred McPue	640	3	2.97	acres, Butler Sp.



# INDIRECT or GRANTEE Index to Deeds — Greenville County, S. C.

REG. U. S. PAT. OFFICE *Chas. McCott* County Indexes Since 1888 An Identifying Trade Mark


Open at Proper Tab according to First Letter or Letters of Name and refer to Buff Sub-Index sheet for page reference.

Cott Family Name Index No. 75 Copyright 1949 A-141580

FILE NUMBER DATE OF RECORD	GRANTEES FAMILY NAMES	GIVEN NAMES ABCDEFGH	GIVEN NAMES IJKLMNO	GIVEN NAMES PQRSTUVWXYZ	GRANTORS	BOOK	PAGE	No. of Acres	BRIEF DESCRIPTION, LOCATION, ETC. ( Not Warranted )
16086 Dec. 1. 1959	Gilstrap		Lloyd H. et al		Douglas Fred McCue	640	3	2.97	acres, Butler sp.
16085 " 1. 1959	"		Lewis L. et al		Douglas F. McCue	640	4		Lot 7, Eisenhower ave. Butler sp.
"	"		Lloyd H. et al		" " "	640	4		
16090 " 1. 1959	"		Lewis L. et al		Charles J. C. Bridwell	639	548		
"	"		Lloyd H. et al		" " "	639	548		
18781 " 31. 1959	"	E. M.			J. J. Jordan	641	423		Morningside, Butler sp. Lot 28 Richbourg Rd.
19403 Jan. 8. 1960	"		Lewis, et al		Flornie V. Greer	642	124		Lot 34, Lucy Drive Greenbriar, Austin sp.
"	"		Lloyd, et al		" " "	642	124		
20026 " 14. 1960	"		J. Curtis, et al		Leslie + Shaw, Inc.	642	293		Tract. County Rd.
"	"		Louise S. et al		" " "	642	293		
20576 " 20. 1960	"		Pearlme H.		Lloyd H. Gilstrap	642	497	6.28	acres, Saluda sp
20533 " 20. 1960	"		Lewis L.		William D. Cobb	642	517		Paris mt. sp Lot 40, Long Forest Dr. City
20679 " 21. 1960	"		Walter H.		B G Tractor + Implement Inc	643	29		Lot 11, Bellwood Drive, Fresh Meadow Farms.
21254 " 27. 1960	"		Lloyd H.		James F. Ward, et al	643	244		Lots 38 + 39, Pine Ridge Dr. Ave. Avon Park
21612 Feb. 1. 1960	"		Lewis L.		Lloyd H. Gilstrap	643	405		Int. Lots 173 + 183 Trent
23248 " 18. 1960	"		Lloyd H.		Lewis L. Gilstrap	644	495		1/2 Int. Lot 2, Heister Rd.

# INDIRECT or GRANTEE Index to Deeds — Greenville County, S. C.

Cott Family Name Index No. 75  
Copyright 1949 A-141580

 Open at Proper Tab according to First Letter or Letters of Name and refer to Buff Sub-Index sheet for page reference.

Made by The Cott Index Company, Columbus, Ohio  
Mfg. Cott Patent Index Systems—M


25  
( )

FILE NUMBER	GRANTEES FAMILY NAMES	GIVEN NAMES ABCDEFGHIJ	GIVEN NAMES JKLMNO	GIVEN NAMES PQRSTUVWXYZ	GRANTORS	BOOK	PAGE	No. of Acres	BRIEF DESCRIPTION, LOCATION, ETC. ( Not Warranted )
DATE OF RECORD									
23247 Feb. 18-1960	Gilstrap	Alice H.			Lloyd H. Gilstrap <sup>et al</sup>	644	494		Lot 35, Essex Court Dr., Pine Heights.
23249 " 18-1960	"		Lewis L.		Lloyd H. Gilstrap	644	493		1/4 Int. Lot 39, Blk. E, Pisgah Park Dr. No. 1, Overbrook, Land Co.
23561 " 23-1960	"		Lloyd H.		Lewis L. Gilstrap	645	93		Lot 25, Briarcliffe Dr., formerly Skyland Park
"	"		Lloyd H.		Lewis L. Gilstrap	645	94		Lot 23, Batec ave.
"	"		Lloyd H.		Lewis L. Gilstrap	645	95		1/2 Knight St. East Lynn add. 1/2 Int. Lot 172, Sycamore Dr.
23560 " 23-1960	"		Lewis L.		Lloyd H. Gilstrap	645	97		Lot 1, Summit Dr.
"	"		Lewis L.		Lloyd H. Gilstrap	645	98		Lot 2 Essex Court. Parkview
"	"		Lewis L.		Lloyd H. Gilstrap	645	99		Lot 20, Litha ave - Rd. Prop. Looper + Yawn.
25312 Feb. 16-1960	"		Lewis L.		H. F. Thompson	646	265		Part Lot 33, White Horse Knot Hill.
26748 " 31-1960	"		Lewis L.		Sylvester D. Feranti <sup>Jr.</sup>	647	203		Lot 15, Brookdale ave.
26748 " 31-1960	"		Lewis L.		William E. Hilton <sup>et al</sup>	647	210		Gini Brook Extn Lot 32, Cardinal Dr.
28975 Apr. 29-1960	"		Larry Edell		H. A. Phillips, et al	648	574		Lot 211, Rd. Chick spgs sp. Northside Heights
30378 May 6-1960	"		Lewis L.		E. Greer	649	491		Lot 8, Northside Circle (formerly Lewis St.) + Elm Dr.
31101 " 13-1960	"		Lewis L.		Plumer Perkins <sup>et al</sup>	650	225		Lot 5, Rosewood Hwy Rockwood Park
31578 " 18-1960	"		Lewis L.		Mary C. Jenkinson <sup>et al</sup>	650	366		Lot 91, Rockwood Dr.
31579 " "	"		Lewis L.		William J. Greer	650	385		Greenier Subd. near Mauldin Lot 99, S.W. I + II, Fairlane Dr.

# INDIRECT or GRANTEE Index to Deeds - Greenville County, S. C.

25

Cott Family Name Index No. 75  
Copyright 1949 A-141580

 Open at Proper Tab according to First Letter or Letters of Name and refer to Buff Sub-Index sheet for page reference.

REG. U. S. PAT. OFFICE *Chas. M. Cott* County Indexes Since 1888  
An Identifying Trade Mark

FILE NUMBER DATE OF RECORD	GRANTEES FAMILY NAMES	GIVEN NAMES ABCDEFGHIJ	GIVEN NAMES JKLMNO	GIVEN NAMES PQRSTUVWXYZ	GRANTORS	BOOK	PAGE	No. of Acres	BRIEF DESCRIPTION, LOCATION, ETC. ( Not Warranted )
32223 May 25-1960	Gilstrap		Lewis L		Lloyd H. Gilstrap	651	111		4.566 Acres Dale Dr. Avoca Dale Int. Lot 2 of Revised Plat. of Tracts Edward Rd. Sec 1 Orchard aver.
32626 28-1960	"		Lloyd H.		Evelyn Peyton Watson	651	231		Int. Lots 3-4-5 Lee + Street
32742 31-1960	"		Lewis L.		Ray R. Norris	651	340		Lot 144 East Decatur
32945 Jun. 1-1960	"		Lewis L.		William Ferguson	651	366		Lot 53 Paris Mt. Ave.
33189 2-1960	"		Lewis L.		Estley H. Shaver	651	416		Highmont Park Rd. + Lot 26 Grille. Belmont Park road. Lot 1+2 Cor. Arlington Rd. + Grille
33357 3-1960	"		Lloyd H.		Eugene H. Burns, et al	651	492		Lot 35, Alpine Way
34196 13-1960	"		Lewis L. et al		E Greer	652	300		Lot 15 Northside Circle, Northside Heights.
	"		Lloyd H. et al			652	300		Community
34503 15-1960	"		Lloyd H.		E. Inman, Master	652	371		Lot 10, Kickletown (Cornelia St.)
34468 15-1960	"		Lloyd H.		Lloyd Henry Crumley	652	402		Lot 13, Green St. (Now
34964 21-1960	"		Lewis, et al		Mary McKinney Greer	653	30		Lot 21, High View Dr. Northside Heights.
	"		Lloyd, et al		"	653	30		
35296 23-1960	"		Lloyd		Cliff H. Linnell, Jr.	653	169		Lot 4, Sevier St. Woodlawn
40 27-1960	"		Lewis L.		James H. Brooks	653	238		Lot 2, Mills Ave. Extn.
33 27-1960	"		Lewis L. et al		Franklin H. Taylor	653	240		Lot 2 Waters ave. Pisgah Heights.
	"		Lloyd H. et al		"	653	240		

# INDIRECT or GRANTEE Index to Deeds — Greenville County, S. C.

Cott Family Name Index No. 75  
Copyright 1949 A-141560

☞ Open at Proper Tab according to First Letter or Letters of  
Name and refer to Buff Sub-Index sheet for page reference.

Made by The Cott Index Company, Columbus, Ohio  
Mfg. Cott Patent Index Systems—M

FILE NUMBER	DATE OF RECORD	GRANTEES FAMILY NAMES	GIVEN NAMES ABCDEFGHIJ	GIVEN NAMES KLMNO	GIVEN NAMES PQRSTUVWXYZ	GRANTORS	BOOK	PAGE	No. of Acres	BRIEF DESCRIPTION, LOCATION, ETC. ( Not Warranted )
212	Jun 28, 1960	Hilstrap		Lewis L. et al		John R. Skelton, et al	652	321		Lot 86 cor Chipley Lane + Simpson St. Chestnut Hills
"	"	"		Lloyd W. et al		" " " "	652	321		
410	30-1960	"		Loyce, et al		Lewis Thomas, et al	653	412		Lot 197, less 10ft strip - Pioneer Park, Map 2
"	"	"		Mary Ellen, et al		"	653	412		
820	July 5-1960	"		Lewis, et al		Florrie V. Greer	653	538		Lot 1, Hwy. 29 North + Greenbrier Drive - Greenbrier near Mauldin - Northwood Subd.
"	"	"		Lloyd, et al		"	653	538		
1348	11-1960	"		Lewis L.		Ben Eli Shwaite	654	281		Lot 14, Windsor Dr - Butler Sp.
1384	11-1960	"		Lewis L.		Roy S. Rumer	654	287		
1607	13-1960	"		Lewis, et al		Florrie V. Greer	654	384		Lot 40, Joy Drive - Greenbrier, near Mauldin.
"	"	"		Lloyd, et al		"	654	384		
1903	15-1960	"		Lewis, et al		Florrie V. Greer	654	468		Lot 39 Joy Dr. Greenbrier near Mauldin.
"	"	"		Lloyd, et al		"	654	468		
4870	Aug 17-1960	"		Lewis L. et al		Hoyt C. Tankley	657	93		Lot 22 Blk. 1, Cor. Cumberland Ave. + Hanover St, Fair Height Subd.
"	"	"		Lloyd H. et al		"	657	93		
5277	22-1960	"		Lloyd H.		Lewis H. Nagle	657	244		Morganlan Subd. Lot 3, Parker Rd.
"	"	"		Lewis L. et al		Hilton Dalton Jones	657	225		
5465	24-1960	"								Lot 4, S Hwy. 276, Austin Sp.
"	"	"								

# INDIRECT or GRANTEE Index to Deeds — Greenville County, S. C.

REG. U. S. PAT. OFFICE *Chas. McCott* County Indexes Since 1888 An Identifying Trade Mark

Open at Proper Tab according to First Letter or Letters of Name and refer to Buff Sub-Index sheet for page reference.

Cott Family Name Index No. 75 Copyright 1949 A-141580

FILE NUMBER DATE OF RECORD	GRANTEES FAMILY NAMES	GIVEN NAMES ABCDEFGH	GIVEN NAMES IJKLMNO	GIVEN NAMES PQRSTUVWXYZ	GRANTORS	BOOK	PAGE	No. of Acres	BRIEF DESCRIPTION, LOCATION, ETC. ( Not Warranted )
5465 Aug 24 1960	<i>Melstrap</i>				<i>et al</i> Milton Kelton Jones	657	325		Lot U. S. Hwy. 276, Austin Sp.
6793 Sep 8 1960	"				Levis L. et al Thomas C. Howard	658	295		Lot 262, Hatling ave. Augusta Road Ranches
"	"				Lloyd H. et al	658	295		
7414 14 1960	"				Levis L. et al E. Kelly	658	537		
"	"				Lloyd H. et al	658	537		Lot 10 Northside Circle, Northside Heights.
9652 Oct 10 1960	"				Levis L. et al Mary McKinney Green	660	392		Lot 19, High View Dr. Northside Heights
"	"				Lloyd H. et al	660	392		Brookwood. Lots 101+102, Gantt Dr.
9913 12 1960	"	<i>E. Clay</i>			L. J. Moss, et al	660	462		
10288 17 1960	"				Levis L. et al Melvin L. Bobo	661	122		Part Lot 3, Sulphur Springs Rd. Highview area, Paris mt. Sp.
"	"				Lloyd H. et al	661	122		Lot 9 Washington ave. Map 9, Highland.
10762 21 1960	"				Lloyd H. et al Edell J. Bridges	661	314		
"	"				Levis L. et al	661	314		
10756 21 1960	"				Levis L. et al Roy E. Queen	661	308		Lot 25 Woodip Drive. Paris mt. Sp. also Lot 36 old Paris Bridge Rd. Paris mt. Sp. (Mauldin Delham Rd.) Mauldin.
"	"				Lloyd H. et al	661	308		Lot 4 East Butlers ave Maple Heights. Lot 5, Keith Dr.
11447 128 1960	"				Levis L. William R. Bridges <i>et al</i>	661	496		
12285 Nov 8 1960	"				Levis L. et al Paul R. Robinson <i>et al</i>	662	274		

# INDIRECT or GRANTEE Index to Deeds - Greenville County, S. C.

Open at Proper Tab according to First Letter or Letters of Name and refer to Buff Sub-Index sheet for page reference.

KEYS PRINTING CO.

FILE NUMBER	DATE OF RECORD	GRANTEES FAMILY NAMES	GIVEN NAMES ABCDEFGH	GIVEN NAMES IJKLMNO	GIVEN NAMES PQRSTUWXYZ	GRANTORS	BOOK	PAGE	No. OF ACRES	BRIEF DESCRIPTION, LOCATION, ETC. (NOT WARRANTED)
12285	Nov. 9. 1960	Gilstrap		Lloyd W., et al		Paul R Robinson	662	274		Maple Heights - Lot 5, Keith Dr.
12882	" 15-1960	"		Lewis L. et al		Florie V. Green	662	523		Lot 74, Ivy Dr. - Greenbriar, Austin Sp.
	"	"		Lloyd H. et al		"	662	523		
14970	Dec. 10. 1960	"		Lloyd H. et al.		Florrie V. Green	664	345		Lot 47, Ivy Dr. Greenbriar, near Mauldin
15541	" 17-1960	"		Lewis L. et al		John R. Jones, et al	664	540		Lot 8, Balcon Court - Chick Spg. Sp.
	"	"		Lloyd H. et al		"	664	540		
15970	" 22-1960	"		Lewis L. et al		Mary M. Kinney Green	665	141		Lot 27 cor. Northside Circle + Short St. Northside Heights
	"	"		Lloyd H. et al		"	665	141		
16110	" 23-1960	"			C. et al William et al Velma O.	Lewis L. Gilstrap	665	156		Lot 74, Ivy Dr. Greenbriar, Austin Sp.
	"	"				"	665	156		
16106	" 23-1960	"		Lewis L. et al		William C. Norris	665	162		Lot 140 Crosby Circle Paramount Park
	"	"		Lloyd H. et al		"	665	162		
16183	" 27-1960	"		Lewis L. et al		Nelson H. Turner	665	211		Lot 89, Vanderbilt Circle, White Oak Subd.
	"	"		Lloyd H. et al		"	665	211		
16184	" 27-1960	"		Lewis L. et al		Nelson H. Turner	665	215		Lot - Janglewood Subd.

# INDIRECT or GRANTEE Index to Deeds - Greenville County, S. C.

Open at Proper Tab according to First Letter or Letters of Name and refer to Buff Sub-Index sheet for page reference.

KEYS PRINTING CO.

FILE NUMBER DATE OF RECORD	GRANTEES FAMILY NAMES	GIVEN NAMES ABCDEFGHIJ	GIVEN NAMES JKLMNO	GIVEN NAMES PQRSTUVWXYZ	GRANTORS	BOOK	PAGE	NO. OF ACRES	BRIEF DESCRIPTION, LOCATION, ETC. (NOT WARRANTED)
16184 Dec. 27. 1960	Gilstrap		Lloyd H. et al		Nelson H. Turner	665	215		Lot. Janglewood Subd - Hoodfields.
17620 Jan. 13. 1961	"		Lloyd H.		Lewis Hazel	666	303		Lot 14 Woodmont Lane, Riverside Area.
17887 17. 1961	"		Lloyd H.		Lewis H. Hazle	666	386		Lot 41, Hilpat Dr.
18591 25. 1961	"		Lewis L. et al		J. B. Barbare, Jr	667	101		Lot 19, Elaine Ave.
"	"		Lloyd H. et al		" " "	667	101		Chick Spgs. Sp. 276, Austin Sp.
18594 25. 1961	"		Lloyd H.		Lewis L. Gilstrap	667	102		1/2 Int. Lot 4, S. Hwy. 1/2 Chick Spgs. Sp.
18543 25. 1961	"		Lloyd H.		Lewis L. Gilstrap	667	103		Lot 8 Baham Courts, Ave. Highland
18542 25. 1961	"		Lewis L.		Lloyd H. Gilstrap et al	667	104		1/2 Int. Lot 9, Washington
19144 Feb. 1. 1961	"		Lewis et al		Harrie V. Green	667	271		Lot 87 Ivy Dr - Greenbriar, Sec. 14 2
"	"		Lloyd et al		" " "	667	271		Austin Sp. Ave + Harbor St. Fair Hgh. Subd.
19765 8. 1961	"		Lloyd H.		Donald R. Joyce	667	527		Lot 22, Blk. I, cor. Cumberland
20453 16. 1961	"		Lewis L.		Daniel Homer Smith et al	668	271		Lot 35, Essex Court Paramount Park
20452 16. 1961	"		Lewis L.		Charles F. Mahaffey	668	272		Lot 192, Crosby Circle Creek Community, Butler Sp
20449 16. 1961	"		Lloyd H.		Lewis L. Gilstrap	668	273		1/2 Int. 2.97 acres. Rocky
20455 16. 1961	"		Lewis L. et al		Hasbelle Monroedimpson	668	270		Lot 5, W. claim Ave.
"	"		Lloyd H. et al		" " "	668	270		

# INDIRECT or GRANTEE Index to Deeds — Greenville County, S. C.

Cott Family Name Index No. 75  
Copyright 1949 A-141580



Open at Proper Tab according to First Letter or Letters of  
Name and refer to Buff Sub-Index sheet for page reference.

Made by The Cott Index Company, Columbus, Ohio  
Mfg. Cott Patent Index Systems—M

( )

FILE NUMBER	GRANTEES FAMILY NAMES	GIVEN NAMES ABCDEFGH	GIVEN NAMES IJKLMNO	GIVEN NAMES PQRSTUVWXYZ	GRANTORS	BOOK	PAGE	No. of Acres	BRIEF DESCRIPTION, LOCATION, ETC. (Not Warranted)
DATE OF RECORD									
22610 Feb. 14-1961	Gilstrap		Levis L.		Osborne J. Dutton et al	669	542		Westview ave, East Highlands Lot 11, Blk. G, Sec. 4
23178 " 21-1961	"		Levis L.		Claude P. Vaughn	670	276		view ave + Sunset Dr. East Highlands Lot 10, Blk. H, Sec. 4, cor. West Sherwood Forest Subd.
23664 " 27-1961	"		Levis L.		Robert Edward Higgin	670	468		Lot 11, Sec. Abbott St. Northside Heights.
24911 Apr. 10-1961	"		Levis L.		Mary McKinney Green et al	671	442		Lot 22, High View Dr. St. Brandon Plant-
24912 " 10-1961	"		Levis L.		Willie Grace J. Vassey	671	450		Lot 354, Sec. 2, Woodward Chick Spgs. Sp.
" "	"		Levis L.		J. J. Gardner, et al	671	455		Lot 19, Elaine ave. View Dr., Northside Heights
25005 " 11-1961	"		Lloyd H.		Mary McKinney Green Co.	671	481		Lot 28 cor. Short St. + High Stammell.
26061 " 22-1961	"		Julia A. + William		Piedmont Lumber	672	307		Lot 2, Subd. James H. Pickwick Heights
26405 " 26-1961	"		Levis L.		Edwin C. Watkins	672	394		Lot 2, Nature ave. Rd. Chick Spgs. 27
26686 " 29-1961	"	Connie +	Kenneth C		Marion Albert Woodson	672	506	.74	of an acre, Brushy Creek of Sherwood Forest.
27002 May 2-1961	"		Lloyd H.		Jonas Darrell Shealy	672	547		Lot 4, Legrand Blvd. Parramont Park
27491 " 8-1961	"		Lloyd H.		Charles Wallace McInegr	673	248		Lot 143, Crosby Circle Ave. Oak Crest subd.
27715 " 10-1961	"		Lloyd H.		Robert H. Pyett et al	673	300		Lot 165, Sec. 2, Maryland Heights Butler St.
28145 " 15-1961	"		Levis L.		William Ray Edwards et al	673	508		Lot 1, Keith Dr. Maple Fair Rd. Kanatonah Park
28265 " 16-1961	"		Levis L.		Johnny E. Brazzell	674	9		Part Lot 24, Blk. J, East Austin Sp.
29773 June 1-1961	"		Lloyd H.		Florrie V. Green	675	101		Lot 45, Dry Dr. "Greenfield"



# INDIRECT or GRANTEE Index to Deeds — Greenville County, S. C.

REG. U. S. PAT. OFFICE *Chas McCott* County Indexes Since 1888 An Identifying Trade Mark

Open at Proper Tab according to First Letter or Letters of Name and refer to Buff Sub-Index sheet for page reference.

Cott Family Name Index No. 75 Copyright 1949 A-141580

FILE NUMBER DATE OF RECORD	GRANTEES FAMILY NAMES	GIVEN NAMES ABCDEFGHIJ	GIVEN NAMES JKLMNO	GIVEN NAMES PQRSTUVWXYZ	GRANTORS	BOOK	PAGE	No. of Acres	BRIEF DESCRIPTION, LOCATION, ETC. ( Not Warranted )
30862 June 14-1961	Gilstrap		Lewis L		Florrie V. Greer	676	14		Eastdale, Mauldin Lot 18, Drury Lane.
31075 16-1961			Lewis L		Robert Lee Landrum	676	101		(Nancy Dr. of Part Lot 24, Hampton St.
			Lewis L		Robert Lee Landrum <sup>et al</sup>	676	110		Hampton St.) Lot 25, Nancy Dr. formerly
31276 11-19-1961			Lewis L		E. Inman, Master	676	164		Jaris Mt. Sp. Lot 16, Woodlip Drive.
1012 July 7-1961			Lewis L		Florrie V. Greer	677	240		Greenbrier, Austin Sp. Lot 33, Greenbrier Dr.
1013 7-1961			Lloyd		Florrie V. Greer	677	252		Greenbrier, Austin Sp. Lot 11, Greenbrier Dr.
1017 7-1961			Lewis L		Billy Millhouse <sup>et al</sup>	677	237		Heathwood Lot 15, East Lee Rd.
1203 10-1961			Lewis L		Mary Helen LaBerta	677	403		G'Thal Sp. Lot. near West Rd.
1203 10-1961			Lewis L		J. D. Barton	677	404		Lot 7, Meigs Ave.
1206 12-1961			Lloyd St.		Jan B. Bond	677	412		Adv. Highway near Jarvis Mt. Sp. Lot 2, S. C. Highway 101
2568 25-1961			Lloyd St.		Samuel C. Pon	678	427		Rd. - Farr Estates. Part Lots 18+19, Putnam
2711 26-1961			Lloyd St.		Gordon Lee Frazier <sup>et al</sup>	678	452		#183 + Hope St. Lot 9, ex. S. C. State Hwy
3684 Aug 7-1961			Lloyd St.		Robert A. Michel	679	311		Sherwood Forest. Lot 112, Sir Abbot St.
3791 8-1961			Lewis L		John A. Stafford	679	348		Part Lots 1+2 Agnew Ave.
3969 10-1961			Lewis L		Florrie E. V. Greer	679	425		Greenbrier, Austin Sp. Lot 2, Greenbrier Dr.
4280 14-1961			Lewis L		H. D. Nelson	680	9	1	acre, Baker Road

# INDIRECT or GRANTEE Index to Deeds — Greenville County, S. C.

☞ Open at Proper Tab according to First Letter or Letters of Name and refer to Buff Sub-Index sheet for page reference.

FILE NUMBER	GRANTEES FAMILY NAMES	GIVEN NAMES ABCDEFGH	GIVEN NAMES IJKLMNO	GIVEN NAMES PQRSTUWXYZ	GRANTORS	BOOK	PAGE	No. of Acres	BRIEF DESCRIPTION, LOCATION, ETC. (Not Warranted)
DATE OF RECORD									
4336 Aug 15-1961	Gilstrap			Levis L.	Lloyd H. Gilstrap	680	83		Part of lots 8 & 9, 2 acres View Circle, Paris Mt. Sp.
5058 " 22-1961	"			Jessie R. & Paul J.	Metta Dill Bateson	680	378		Lot 14 strip off Lot 2, Mt. Deerwood Terrace, Chick Sp. 3
5325 " 25-1961	"				Robert D. Mauldin Construction	680	492		Part Lots 19 & 20 Alpine Dr. Quinton Sp.
5425 " 26-1961	"			Lloyd H.	James E. Knight	680	524		Lot 60, Franklin ave Mt. Sp.
5425 " 26-1961	"			Lloyd H.	Bobby R. Skinner	680	526		Lot Casar Drive, Paris Mt. Sp.
5425 " 26-1961	"			Lloyd H.	Bobby R. Skinner	680	525		Lot Casar Drive, Paris Oak Crest.
5425 " 26-1961	"			Lloyd H.	Jay B. Strange et al	680	536		Lot 13, Sec. 1, Welcome ave Paramount Park, Hunt. Sp.
5936 Sep 1-1961	"			Levis L.	Gary A. Hawkins	681	144		Lot 197, Crasley Circle near city
6127 " 5-1961	"			Lloyd H.	H. D. Quinn	681	263		Lot 2 Quinlan Drive - Mt. View Land Co.
6330 " 7-1961	"			Levis L.	Billy E. Stewart et al	681	367		Lot 65, Bailey St, Ber B. Strip Dr. Austin Sp.
6625 " 11-1961	"			Lloyd H.	Flornie E. Greer	681	478		Lot 9, Blk. B, West Holden White Oak Subd.
7818 " 23-1961	"			Lloyd H.	Lester C. Hunter	682	425		Lot 12, Swance St - Northside Heights.
8379 " 29-1961	"			Lloyd H.	Nelson H. Turner	683	96		Lot 10 Northside Circle Forest View Subd.
8661 Oct 3-1961	"			Levis L.	Ebie K. Ratcliff	683	233		Lot 15, Gilstrap Dr.
8653 " 3-1961	"			Levis L.	William D. Hawkins	683	247	1.66	acres Fairview Sp. Strip Dr. near Mauldin
9002 " 6-1961	"			Lloyd H.	Flornie E. Greer	683	392		Lot 8, Blk. B, West Holden

# INDIRECT or GRANTEE Index to Deeds — Greenville County, S. C.

Open at Proper Tab according to First Letter or Letters of Name and refer to Buff Sub-Index sheet for page reference.

FILE NUMBER	GRANTEES FAMILY NAMES	GIVEN NAMES ABCDEFGH	GIVEN NAMES IJKLMNO	GIVEN NAMES PQRSTU VWXYZ	GRANTORS	BOOK	PAGE	No. of Acres	BRIEF DESCRIPTION, LOCATION, ETC. ( Not Warranted )
9062 Oct. 6-1961	Gilstrap		Lloyd H.		H. D. Quinn	683	417		near City Lot 3, Quinlan Dr -
9112 " 7-1961	"	Christine C.			J. L. Gilstrap, Jr.	683	446		East Highlands Estates, Int. Lot 18, Blk. B, Wait St., Sherwood Forest.
9151 " 9-1961	"		Lloyd H.		B. D. Murphy, et al.	683	424		Lot 203 Nottingham Road, St. Stone Estates.
10707 2-5-1961	"		Lewis L.		Williams F. Perkins	685	42		Lots 13+14, Sec. X, Lake Ave., Sans Souci.
10706 " 2-5-1961	"		Lewis L.		Paul H. Moore, et al.	685	46		Part Lot 114, Rutledge Height, Chick Spgs. Tp.
10809 " 2-6-1961	"		Lewis L.		Otis Lockaby	685	118		Lot 8, Piedmont Ave. McPain Development Austin Tp.
11359 Nov. 2-1961	"		Lewis L.		Florrie E. Greer	685	377		Lot 22 Dury Lane Eastdale Greenbrier, Austin Tp.
12548 " 15-1961	"		Lewis L.		Florrie E. Greer	686	334		Lot 33 a Greenbrier Drive, Greenbrier, Austin Tp.
12769 " 17-1961	"		Lewis L. et al		James Harvey McKinney	686	457		Lot 78 cor Fremont Ave + McDonald St. North Hills.
13289 " "	"		Lloyd H. et al		Betty R. Smith	686	457		Acres
13474 " 24-1961	"		R. L.		Betty R. Keiser, now	687	103		Lots 26 + 27 Pinehars - Butler Tp.
13768 30-1-1961	"		Lewis L.		J. H. Lunford	687	372		Tract, Rocky Creek, near City.
13886 " 30-1-1961	"		Lewis L.		E. D. Burnett	687	378		Lot 39, Keith Drive - Park Place.
14773 Dec. 1-1961	"		Lloyd H.		formerly Angie Powell Angie Powell Wilson	687	441		Lot 10, Blk. J, Third Ave, Pleasant Valley, Sec. 1.
15433 " 12-1961	"		Lewis L.		D. J. Bailey	688	258		Lot 153 Potomac Ave. Sherwood Forest.
191961 " 19-1961	"		Lloyd H.		James H. Norris	688	540		Lot 64, Friarwood Rd.

# INDIRECT or GRANTEE Index to Deeds — Greenville County, S. C.

Cott Family Name Index No. 75  
Copyright 1949 A-141580

☞ Open at Proper Tab according to First Letter or Letters of  
Name and refer to Buff Sub-Index sheet for page reference.

Made by The Cott Index Company, Columbus, Ohio  
Mfg. Cott Patent Index Systems—M

FILE NUMBER	GRANTEES FAMILY NAMES	GIVEN NAMES ABCDEFGH	GIVEN NAMES IJKLMNO	GIVEN NAMES PQRSTUVWXYZ	GRANTORS	BOOK	PAGE	No. of Acres	BRIEF DESCRIPTION, LOCATION, ETC. ( Not Warranted )
DATE OF RECORD									
15441 Dec. 19, 1961	Gilstrap			Lewis L.	Florrie V. Greer	689	14		Eastdale Subd. Austin Sp. Lot 5, Central Ave.
15703 " 21-1961	"			Lewis L.	Alfred Barber	689	106		Lot 6 Aaron Court- Northside Heights.
16602 Jan. 4, 1962	"			Lewis L.	Mary McKinney Greer	689	464		Lot 20, High View Dr.
17019 " 9, 1962	"	Emma S.			George Gilstrap	690	52		Tract 4, White Horse Rd. Prosperity Ave., Plot 3, Pleasant Valley.
17284 " 11-1962	"			Lloyd H.	Marvin Charles Eshoo	690	166		Lot 445 Prosperity Court + View. Correction Deed.
18517 " 26-1962	"	Alise H.			Lewis L. Gilstrap	691	166		Part Lot 14 Gilstrap Dr. East Rivendale.
18516 " 26-1962	"			Lewis L.	C. E. Robinson, Jr. <i>et al</i>	691	177		Lot 62, South Valley Lane.
18992 Feb. 1, 1962	"			Lewis L.	Edwin B. Walker, Jr.	691	333		formerly Link St. Chick Spqr. Sp. Part Lots 8, 9 + 10 Linnet. Dr.
20168 " 15-1962	"			Lloyd H.	Lillian L. Owen	692	257		Lot 4, Marco Jewase Strip Dr. Austin Sp.
20295 " 16-1962	"			Lloyd H.	Florrie E. Greer	692	351		Lot 10, Berk a West Golden Sour Souci.
20293 " 16-1962	"			Lewis L.	Frank E. Cleveland <i>et al</i>	692	366		Lot 4, Paris Mt. Ave.
21038 " 24-1962	"			Lewis L.	Howard H. Traynham	693	141	5.2	Acres Horse Creek Eastdale Develop. Austin Sp.
21328 " 28-1962	"			Lewis L.	Florrie V. Greer	693	264		Lot 14, Bethel Road. Ave. Keller.
21529 Mar 2, 1962	"			John H.	Joseph Michell Brannon <i>et al</i>	693	366		Lots 21, 22 + 23 Morrow Chestwood, Inc.
21693 " 3-1962	"			Lloyd H.	Marco J. C. Zegaba	693	412		Lot 54, South Estate Drive.
21771 " 5-1962	"			Lewis L.	C. M. Martin	693	429		Lot 48, Grace St.

# INDIRECT or GRANTEE Index to Deeds — Greenville County, S. C.

( )

REG. U. S. PAT OFFICE *Chas McCott* County Indexes Since 1888 An Identifying Trade Mark

Open at Proper Tab according to First Letter or Letters of Name and refer to Buff Sub-Index sheet for page reference.

Cott Family Name Index No. 75  
Copyright 1949 A-141580

FILE NUMBER DATE OF RECORD	GRANTEES FAMILY NAMES	GIVEN NAMES ABCDEFGH	GIVEN NAMES IJKLMNO	GIVEN NAMES PQRSTUVWXYZ	GRANTORS	BOOK	PAGE	No. of Acres	BRIEF DESCRIPTION, LOCATION, ETC. ( Not Warranted )
22952 Feb 17-1962	Gilstrap	Gerald	Gene		Ronald Batson <i>et al</i>	694	355		Lot 5, Franklin Rd. Vista Hills -
24263 31-1962			Lewis L.		Thomas M. Taylor	695	325		Lot 28, Ridgcrest Dr. Club View Heights
24621 Apr 5-1962			Lewis		Wiley R. Traynham	695	490		Lot 27, Traynham Blvd. Club View Heights
24909 9-1962			Lewis L.		Wiley R. Traynham	696	25		Lot 28, Traynham Blvd. Junal Rd. - Sun Louis Hgts.
25007 10-1962			Lloyd H.		Charles R. W. Curley	696	82		Lot 25, a + part Lot 23 Thornwood Acres Subd.
25849 19-1962			Lewis L.		Doyle H. Nicholson <i>et al</i>	696	375		Lot 107, Merrywood Dr. Vista Hills -
26218 23-1962			Lewis L.		Thomas M. Taylor	696	466		Lot 28, Ridgcrest Dr. Green, Vale.
26730 28-1962			Lewis L.		William B. Sprouse <i>et al</i>	697	141		Lot 19, Hillrose Ave. Fairview Ad. Fairview Sp.
26809 30-1962			Lewis L.		William B. Hawkins	697	172		Correction Deed 166 acres Develop. Austin Sp.
27161 May 3-1962			Lewis L.		Florie E. Greer formerly Jean Smith Leland	697	303		Lot 4 Central Ave. Eastdale Greenbrier.
27743 10-1962			Lewis L.		Jean Smith Strigman	698	48		Lot 68 Hawthorne Dr. Washington Rd. (Ave.) Highland
28071 14-1962			Lewis L.		Beatrice B. Moore formerly Beatrice Bellings	698	180		Lot 12 + Part Lot 11, Blk P. Pleasant Valley.
28792 22-1962			Lewis L.		Robert L. Green, <i>et al</i>	698	460		Lot 166, Potomac Ave. Greenbrier, Austin Sp.
28950 23-1962			Lewis L.		William J. Greer	698	483		Lot 111, Fairlane Drive. Drive, Paris Heights.
29379 28-1962			Lloyd H.		Ralph L. Johnson <i>et al</i>	699	71		Lots 8 + 9, Blk. B, Pisgah
30165 Jan. 5-1962		Claud H.			James Gordon Gullidge	699	430		Lot 76, Coventry Lane -

# INDIRECT or GRANTEE Index to Deeds - Greenville County, S. C.

Open at Proper Tab according to First Letter or Letters of Name and refer to Buff Sub-Index sheet for page reference.

KEYS PRINTING CO.

FILE NUMBER	GRANTEES FAMILY NAMES	GIVEN NAMES ABCDEFGH	GIVEN NAMES IJKLMNO	GIVEN NAMES PQRSTUWXYZ	GRANTORS	BOOK	PAGE	NO. OF ACRES	BRIEF DESCRIPTION, LOCATION, ETC. (NOT WARRANTED)
DATE OF RECORD									
30493 Jun. 8-1962	Gilstrap		Lloyd W.		Florrie E. Greer	699	549		Strip Dr. Austin Sp. Lot 12 West Golden Blk B. Mayfair Estate.
30552 " 9-1962	"		Lewis L.		L Lake Erette, et al	700	16		Lot 34, Pinesdilly Dr. Courtney Circle
31453 " 20-1962	"		Lloyd H.		Jesse J. Stancil	700	418		Lot 22 & Part Lot 23 Der. Austin Sp.
31523 " 20-1962	"		Lewis L.		Florrie E. Greer	700	408		Lot 49 Central ave. Eastdale Eastdale, Austin Sp.
31523 " 22-1962	"		Lewis L.		Florrie E. Greer	700	407		Lot 27, Central ave. Circle, Cass Loma Esti
31807 " 23-1962	"		Lloyd H.		Horace L. Massey	700	538		Part Lots 20 & 21, Courtney Eastdale Der. Austin Sp.
435 " 29-1962	"		Lewis L.		Florrie E. Greer	701	213		Lot 28, Central ave. Fair Heights.
1376 July 11-1962	"		Lewis L.		Paul Robert Abernombie	702	127		Lot 5, Blk E, Laurens Rd. 5, Blk 1, East Highlands Est.
2739 " 26-1962	"		Lewis L.		Doris S. Evans	703	162		Lot 33, Wembley Drive, Sea Eastdale, Austin Sp.
2750 " 26-1962	"		Lewis L.		Charles E. Henton	703	176		Lot 6, Central ave. Syren Hills.
2749 " 26-1962	"		Lewis L.		J. Wayne Slomp	703	180		Lot 13, Callinson Rd. Blk D, Buena Vista.
3232 Aug 1-1962	"		Lewis L.		John Curtis Lee	703	378		Lots 51 & 52, East Lef. Rd. ave - Fair Heights.
3828 " 7-1962	"		Lloyd H.		James H. Thomas	704	41		Lot 17, Blk H, Cumberland Rd. Sea. B. Gower Est.
4319 " 13-1962	"		Lloyd H.		Compers & Gower, Inc.	704	283		Lot 277, Sea. B. Wembley Dr. Greenbrier, Austin Sp.
4430 " 14-1962	"		Lewis L.		Clyde M. Bridwell	704	352		Lot 29, we. Dry Dr. & Greenbrier Traveler Rest. Batey Sp.
4998 " 20-1962	"		Lloyd H.		Lester H. Walters	705	25		Lot 33, Buncombe Rd.

# INDIRECT or GRANTEE Index to Deeds - Greenville County, S. C.

Open at Proper Tab according to First Letter or Letters of Name and refer to Buff Sub-Index sheet for page reference.

KEYS PRINTING CO.

FILE NUMBER	GRANTEES FAMILY NAMES	GIVEN NAMES ABCDEFGH	GIVEN NAMES IJKLMNO	GIVEN NAMES PQRSTUWXYZ	GRANTORS	BOOK	PAGE	No. OF ACRES	BRIEF DESCRIPTION, LOCATION, ETC. (NOT WARRANTED)
5441 Aug 24 1962	Gilstrap		Lewis L.		Mary McInnis, Exec & Co., Inc.	705	177		Northside Heights Lot 18 High Hill Dr Heights, Paris Mt. Sp.
5575 27 1962	"	Aileen H. &		William	Blue Ridge Realty	705	245		Lot 27 Sec. 1, Foxwatch Mauldin, Austin Sp.
5706 28 1962	"		Lewis L.		Bobby E. Yarbrough et al	705	326		Lot 98 Banner Dr - Glendale Glendale, near Mauldin - Austin Sp.
6104 31 1962	"		Lewis L.		James G. Culbertson Bradley Childers	705	330		Lot 42 Drury Lane Augusta Road Laurier.
6329 Sep 5 1962	"		Lloyd H.		Juanita Marie Hunter	705	493		Lot 242 Gatling Ave - Vista Hills -
8100 24 1962	"		Lewis L.		Grace D. Roper	706	82		Lot 108 Ashford Ave. Greenbriar, Austin Sp.
8440 Oct 3 1962	"		Lewis L.		William J. Greer et al	707	265		Lot 92 Furland Drive Prosperity in Block 5, Pleasant Valley -
9720 11 1962	"		Lloyd H.		E. H. Culbertson	708	91		Lot 440, on Prosperity Court + Carolina ave, Sec B - Gower Est.
10656 22 1962	"		Lloyd H.		Congers + Gower, Inc.	708	457		Lot 276, Hemlock Rd. + Strip Dr., Austin Sp.
11006 25 1962	"		Lloyd H.		Florie E. Greer	709	278		Lot 9 Blk A West Golden White Oak Subd.
12675 Nov 13 1962	"		Lloyd H.		Robert Gage, II	709	428		Lot 102, Holmes Dr.
13183 19 1962	"		Lewis L.		Chester A. Reece	710	464		Lot 6 Bermuda Court. Northwood
13181 19 1962	"		Lewis L.		Bartlett Brooks Covings	711	133		Lot 57, Parkwood ave, Chick Spgs. Sp.
13279 20 1962	"		Lewis L.		Denver Mattison, et al	711	128		Lot 28, J. M. Mattison Estate Eastdale Dev., Austin Sp.
13999 24 1962	"		Lewis L.		Florie V. Greer	711	167		Lot 29, Central ave.
	"		Joe Jackson		Reece Hoyt Burroughs	711	442		Power of atty -

# INDIRECT or GRANTEE Index to Deeds — Greenville County, S. C.

Cott Family Name Index No. 75  
Copyright 1949

To locate names, open at SURNAME INITIAL TAB and refer to Buff Sub-Index sheet for page reference.

Made by The Cott Index Company, Columbus, Ohio  
Sold by Walker, Evans & Cogswell Co., Charleston, S. C.

( )

FILE NUMBER	GRANTEES FAMILY NAMES	GIVEN NAMES ABCDEFGH	GIVEN NAMES IJKLMNO	GIVEN NAMES PQRSTUVWXYZ	GRANTORS	BOOK	PAGE	No. of Acres	BRIEF DESCRIPTION, LOCATION, ETC. ( Not Warranted )
DATE OF RECORD									
14928 Dec. 10. 1962	Gilstrap		Lewis L.		Florrie E. Greer	712	260		Eastdale Dev. Austin Tp. Lot 41, Central Ave.
15242 " 13. 1962	"		Lewis L.		Mary Ouzts Dill	712	409		Same Sanci Highlands Lot 40, Sunshine ave.
15619 " 12. 1962	"		Lloyd H.		William R. Simmons	712	549		Mrs Swain Gardens, Butler Tp Part Lot 79, Mrs Swain Dr
15737 " 19. 1962	"	Alice H.			Lewis L. Gilstrap	713	86		Court Part Lot 6, Bermuda Northside Heights
15738 " 19. 1962	"		Lewis L.		Mary McKinney Greer	713	58		Lot 24, Pine Knoll Dr. Brookwood Subd.
16678 Jan. 2. 1963	"	E. Clay			L. J. Moss, et al	713	416		Lots 101 & 102, Wattle Dr. Austin Tp.
17096 " 7. 1963	"		Lewis L.		H. G. Kerns, Jr.	714	42		Lot 117, Fairlane Dr. Woodside Mills, 8ville
17194 " 8. 1963	"		Lewis L.		Hubern L. Harkins et al	714	70		Lot 79, First St. Potomac ave. Pleasant Valley
17437 " 10. 1963	"		Lloyd H.		Robert C. J. Edwards	714	162		Lot 195 & Part Lot 194, J Park
17736 " 14. 1963	"		Noah L.		H. N. Leslie, Inc	714	296		Lot 14, Oak Dr - Kentland Northside Heights.
18557 " 22. 1963	"		Lewis L.		Mary McKinney Greer	715	101		Lot 30, Northside Circle Eastdale Dev. Austin Tp
19596 Feb. 4. 1963	"		Lewis L.		Florrie V. Greer	715	471		Lot 9, Saurer Lane Blythe Dr. Augusta Rd. Raushee.
19841 " 6. 1963	"		Lloyd H.		J. E. Shookley, et al	716	21		Part Lot 1, cor Old Augusta Rd. & Lane, Woodfieldy Wattle Tp
20080 " 8. 1963	"		Lewis L.		B. D. Couch	716	97		Lot 231, North Beaver Lands Chick Spgs Tp
20083 " 8. 1963	"		Lewis L.		Lothie Ann H. Satterfield	716	98		Part Lot 5, J. G. Woods Heights - Butler Tp
20148 " 9. 1963	"		Lewis L.		Vernon L. Alford	716	148		Lot 37, Carter Dr. Laurel



INDIRECT or GRANTEE Index to Deeds — Greenville County, S. C.

REG. U. S. PAT. OFFICE *Chas McCott* County Indexes Since 1888 An Identifying Trade Mark

To locate names, open at SURNAME INITIAL TAB and refer to Bufl Sub-Index sheet for page reference.

Cott Family Name Index No. 75 Copyright 1949

FILE NUMBER DATE OF RECORD	GRANTEES FAMILY NAMES	GIVEN NAMES ABCDEFGH	GIVEN NAMES IJKLMNO	GIVEN NAMES PQRSTUVWXYZ	GRANTORS	BOOK	PAGE	No. of Acres	BRIEF DESCRIPTION, LOCATION, ETC. ( Not Warranted )
20523 Feb. 13-1963	Gilstrap		Lewis L.		Florrie E. Greer	716	305		Greenbrier, Austin Sp. Lot 17 Greenbrier Dr.
20524 " 13-1963	"		Lewis L.		Florrie E. Greer	716	306		Subd. Austin Sp. Lot 47 Central Ave. Eastdale
20659 " 14-1963	"	Aracula M. + John B.			Nannie B. Lancaster <i>et al</i>	716	377	1.32	Green Chick Spgs. Sp. acres, Overbrook Dr.
21738 " 27-1963	"		Lewis L.		William C. Norris	717	299		Austin Sp. Lot 74 Ivy Dr. - Greenbrier, Eastdale Subd. - Austin Sp.
21819 " 28-1963	"		Lewis L.		Florrie E. Greer	717	330		Lot 25 Central Ave. also part Lot 28a Walnut St. part Lots 27 + 28 Walnut St.
22403 Mar. 6-1963	"		Lloyd H.		Nora Irene M. Whitmire	717	545		Mountain Gardens. Lot 11 Coleman Court, Paris
22502 " 7-1963	"		Lewis L.		Robert C. Long	718	40		also 1/4 acre. acres, White Horse rd.
23804 " 15-1963	"	George			Ruby L. (L.) Hunt	718	330	5.35	acres, Austin Sp. Lot 6, Georgia Rd. Dille Gardens, Sec. 2, Butler Sp.
23898 " 22-1963	"		Lewis L.		Samuel O. Pasle	718	548		Lot 6, Agiles Court, North Paris Mtn. Sp.
24260 " 26-1963	"		Lewis L.		L. B. Bell, <i>et al</i>	719	129		Lot 24, Woodys Drive. Drive, Eastdale, Austin Sp.
25167 Apr. 4-1963	"		Lloyd H.		Martin J. Rodgers Jr	719	514		Lot 124, North Holden Strip
25289 " 5-1963	"		Lewis L.		Florrie E. Greer	719	531		Lot 6, Parkwood Drive. Greenbrier, Austin Sp.
25307 " 5-1963	"		Lewis L.		Edwin R. Watkins	719	549		Lot 48, Ivy Dr. Extn
26197 " 15-1963	"		Lewis L.		Florrie E. Greer	720	294		Lot 52, Sharon Park Paris Mt. Gardens, Paris Mtn. Sp.
26566 " 17-1963	"		James D.		W. D. Shedd	720	494		Lot 4, Coleman Court.
28546 May 7-1963	"		Lloyd H.		H. H. Hinton, <i>et al</i>	722	199		

# INDIRECT or GRANTEE Index to Deeds — Greenville County, S. C.

Open at Proper Tab according to First Letter or Letters of Name and refer to Buff Sub-Index sheet for page reference.

FILE NUMBER	GRANTEES FAMILY NAMES	GIVEN NAMES ABCDEFGH	GIVEN NAMES IJKLMNO	GIVEN NAMES PQRSTUWXYZ	GRANTORS	BOOK	PAGE	No. of Acres	BRIEF DESCRIPTION, LOCATION, ETC. ( Not Warranted )
DATE OF RECORD									
29061 May 13, 1963	Gilstrap		Levis L.		Florrie E. Greer	722	393		Strip Dr. 'Eastdale' Austin Sp Lot 90, North Holden
29067 " 13-1963	"				Frank Bates Amerhames	722	411		Pleasantdale - Lot 33 Pleasantdale Creek
29099 " 13-1963	"		Lloyd H.		Florrie E. Greer	722	413		Dr. near Mauldin, Austin Sp. Lot 7, Blk B - West Golden Strip
29066 " 13-1963	"		Levis L.		James Albert Barton	722	419		Austin Sp Lot 50, Joy Dr. - Greenbrier
29063 " 13-1963	"		Levis L.		Walter B. Crawford	722	422		Eastdale - Part Lots 73 + 74, Arden Dr.
29796 " 20-1963	"		Levis L.		John J. James, et al	723	203		Lot 2, Allen Lane Paris Mt. Sp.
29764 " 20-1963	"		Levis L.		Florrie E. Greer	723	217		Eastdale, Austin Sp Lot 37, Central ave.
30536 " 28-1963	"		Lloyd H.		James C. Barton	723	521		Strip Drive Austin Sp Lot 9, Blk A - West Golden
30546 " 28-1963	"		Lloyd H.		Paul Hammond	723	542		Mountain Park Chick Spgs. Sp. Lot 3, Piney Rd. Piney
30826 " 30-1963	"		Levis L.		Jerry L. Cleveland, et al	724	90		Lot 8 yawn Rd. South Sp Rd. Paris Mt. Sp.
31011 " 31-1963	"		Lloyd H.		Walter H. Hunt	724	104		Lot - Old Farris Bridge Dr. Greenbrier, Austin Sp.
31645 June 7, 1963	"		Levis L.		Charles R. Fair	724	430		Lot 51, cor. Joy Dr. + Hawthorne
31983 " 11-1963	"		Levis L.		Martha J. Payne, et al	724	527		Shade Hampton Gardens Lot 2, Hampton Court, Sec 2
32329 " 14-1963	"		Lloyd H.		Richard Henry Smoot, et al	725	158		Greenwood (Whitwood) West Lot 224, Scarlett St. (formerly)
32462 " 17-1963	"		Levis L.		Martha J. Payne, et al	725	287		Shade Hampton Gardens Lot 5, Hampton Court, Sec 2,
32487 " 17-1963	"		Mattie Belle B.		E. Clay Gilstrap	725	240		Brookwood Subd Lots 101 + 102, Hawth. Dr.

# INDIRECT or GRANTEE Index to Deeds — Greenville County, S. C.

Open at Proper Tab according to First Letter or Letters of Name and refer to Buff Sub-Index sheet for page reference.

FILE NUMBER DATE OF RECORD	GRANTEES FAMILY NAMES	GIVEN NAMES ABCDEFGH	GIVEN NAMES IJKLMNO	GIVEN NAMES PQRSTUVWXYZ	GRANTORS	BOOK	PAGE	No. of Acres	BRIEF DESCRIPTION, LOCATION, ETC. ( Not Warranted )
32635 June 18, 1963	Gilstrap		Lewis L.		Narvey H. Hudson	725	306		City Lot 2, Eastwood Court
32633 " 18, 1963	"		Lewis L.		Albert H. Smith <sup>etal</sup>	725	308		Mauldin Lot 5 Mauldin Circle
33032 " 21, 1963	"		Lewis L.		Flornie E. Greer	725	416		Dr. Eastdale, Austin sp. Lot 123 North Holden Strip
33327 " 25, 1963	"		Lloyd H.		Edwin R. Mike, etal	725	532		Sts. Monaghan Subd. Lot 26 w/ Sunday + Thomas
58 " 26, 1963	"		Lloyd H.		E. H. Singleton, etal	726	42		B. J. Flynn Est. Chick Hogg sp. Lots 48 + 49, Highland Ave.
1802 July 15, 1963	"		Lewis L.		Flornie E. Greer	727	310		Eastdale Dev. Austin sp. Lot 38 Central Ave.
3949 Aug 5, 1963	"		Lewis L.		Martha J. Payne, etal.	729	162		Wade Hampton Gardens. Lot 9, Hampton Court, Sec 2.
4543 " 12, 1963	"		Lewis L.		David A. Baker	729	421		Pleasant Valley - Lot 167 Potomac Ave.
4967 " 15, 1963	"		Lewis L.		Martha J. Payne <sup>etal.</sup>	730	53		Sec 2, Wade Hampton Gardens, Lot 13, Hampton Court,
4979 " 15, 1963	"		Lewis L.		George M. Eskew, etal.	730	61		Subd. Lot 28, Central Ave. Eastdale
5151 " 16, 1963	"		Lloyd H.		William Ralph Nimmone	730	166		Lot 22, Mission St. Mission
5832 " 22, 1963	"		Lewis L.		William O. Bryant	730	419		Lot 3, View Point Place Subd. Paramount Park
6172 " 27, 1963	"		Lewis L.		O. H. Savage	730	538		Lot 14, Crosby Circle
6173 " 27, 1963	"		Lewis L.		James H. Godfrey <sup>etal</sup>	731	1		Thornwood Acres Lot 15, Thornwood Dr.
7018 Sep. 4, 1963	"		Lewis L.		H. K. Callicott, etal.	731	277		St. City. Lot 2, Manning St. (Luther)
7017 " 4, 1963	"		Lewis L.		William P. Dixon, <sup>etal.</sup>	731	278		Lot 15, Blk. B, Wait St. City

# INDIRECT or GRANTEE Index to Deeds-Greenville County, S. C.

Open at Proper Tab according to First Letter or Letters of  
Name and refer to Buff Sub-Index sheet for page reference.

KEYS PRINTING CO.

FILE NUMBER	GRANTEES FAMILY NAMES	GIVEN NAMES ABCDEFGH	GIVEN NAMES IJKLMNO	GIVEN NAMES PQRSTUVWXYZ	GRANTORS	BOOK	PAGE	NO. OF ACRES	BRIEF DESCRIPTION, LOCATION, ETC. (NOT WARRANTED)
6989 Sep. 4-1963	Gilstrap		Levis L.		James R. Nash	731	337		Judson Mills Village. Lot 27, Sec. 6, "E" St.,
7563 " 10-1963	"		Lloyd W.		Robert H. Galloway	731	572		Lot 3, Nolin Dr., Lynwood Acres. Sec. 2, Wade Hampton Gardens.
7744 " 11-1963	"		Levis L.		E. H. Hembree, et al	727	467		Lot 11, Hampton Court. Eastdale, Austin Sp.
8012 " 13-1963	"		Levis L.		Henry William Wickman	728	469		Lot 6, Central Ave. St. Stone Est.
9131 " 25-1963	"		Levis L.		William G. Mathins et al	732	290		Lot 21 + 22, Blk. L, Sahara Northside Heights.
9128 " 25-1963	"		Levis L.		Johnny H. Nolan	732	293		Lot 24, Pine Knolls, Dec. Eastdale, Austin Sp.
9560 " 30-1963	"		Levis L.		Florrie E. Greer	732	419		Lot 42, Central Ave.
9695 Oct. 1-1963	"		Levis L.		Kenneth F. Boyan	732	544		Lot 5, Jabon St. City Woodland Hills, Child Sp.
9716 " 1-1963	"		Lloyd H.		Ray H. Stovall, et al	732	554		Lot 37, Aldwood Road. Washington Rd., Highland
10250 " 7-1963	"	Alice H.			Levis L. Gilstrap	733	229		Lot 12 + Part Lot 11, Blk. P.
10256 " 7-1963	"		Levis L.		Edgar Jack Lail, et al	733	239		Lot 4, Behan St.
10733 " 10-1963	"				Tullions C. Stordemayer	733	355		Lot 20, Hillrose Ave. Green Vale.
10819 " 11-1963	"				"	733	355		Paris Mtn. Gardens. Lot 9, Coleman Court.
10958 Oct. 14-1963	"		Lloyd H.		James Hood	733	431		Drine, Eastdale, Austin Sp. Lot 136, North Golden Strip
10971 " 11-1963	"		Levis L.		Florrie E. Greer	733	466		Austin Sp. Lot 6, Central Ave. Eastdale
" 11-1963	"			Robert J.	Levis L. Gilstrap	733	487		

INDIRECT or GRANTEE Index to Deeds-Greenville County, S. C.

( )

Open at Proper Tab according to First Letter or Letters of Name and refer to Buff Sub-Index sheet for page reference.

FILE NUMBER DATE OF RECORD	GRANTEES FAMILY NAMES	GIVEN NAMES ABCDEFGH	GIVEN NAMES IJKLMNO	GIVEN NAMES PQRSTUVWXYZ	GRANTORS	BOOK	PAGE	No. OF ACRES	BRIEF DESCRIPTION, LOCATION, ETC. (NOT WARRANTED)
11614 Oct 18, 1963	Gilstrap		Lewis L.		Preston M. Scott	734	139		St. Stone Est. Lots 13+14, Sec. 7, Inher
12287 " 23, 1963	"		Lloyd W.		Robert L. Goodlett, et al	734	343	3	acres Grove Rd. Curio Mt. Sp. Rd. Mountain View Circle
12556 " 29, 1963	"		Lloyd W.		Raymond W. Boling	734	539		Lot 18 Old Rutherford By, Sec. 2, East, Highland's Est.
14451 Nov 15, 1963	"		Lewis L.		Pharance Middleton	736	292		Lot 6, Block 2, Hillside Springs Hampton, S.C.
14452 " 15, 1963	"		Lewis L.		John Ruth W. Middleton	736	302		1000 S. Business Court Biltmore
15094 " 21, 1963	"		Lewis L.		William H. Cook	736	526		Lot 6, Bent Twig Tr. Pine St. Church Spgs. Sp.
15257 " 22, 1963	"		Lewis L.		Theron E. Dill, et al	736	547		Part Lot 1, Belvue Rd. Church Spgs. Sp.
15256 " 22, 1963	"		Lewis L.		Theron E. Dill, et al	736	548		Part Lot 1, Belvue Rd. Hale Hampton Gardens
15445 " 26, 1963	"		Lewis L.		J. C. Shalatt, et al	737	26		Lot 8, Hampton Court, Sec. 2, Chestnut Hills
15465 " 26, 1963	"		Lloyd W.		Jack C. Durham	737	62		Lot 44, Farmington Rd. Dev., Austin Sp.
16144 Dec 4, 1963	"		Lewis L.		Florie E. Greer	737	346		Lot 134, Drury Lane, Eastdale Eastdale, Austin Sp.
17061 " 12, 1963	"		Lewis L.		Florie E. Greer	738	97		Lot 46, Central Ave., Berea Sec.
17735 " 19, 1963	"		Lloyd W.		Jerrell O. Alexander	738	359		Lot 4, Berea Lane, Hale Dev., Austin Sp.
18199 " 27, 1963	"		Lewis L.		Florie E. Greer	738	528		Lot 31, Central Ave., East-
18191 " 27, 1963	"		Lloyd W.		Charles Buddy Huff	738	545		Lot 7, Durham St. Hale Hampton Gardens
19098 Jan 7, 1964	"		Lewis L.		Alvin A. McCall, Jr	739	295		Lot 1, Hampton Court, Sec. 2,

# INDIRECT or GRANTEE Index to Deeds-Greenville County, S. C.

Open at Proper Tab according to First Letter or Letters of  
Name and refer to Buff Sub-Index sheet for page reference.

KEYS PRINTING CO.



FILE NUMBER DATE OF RECORD	GRANTEES FAMILY NAMES	GIVEN NAMES ABCDEFGH	GIVEN NAMES IJKLMNO	GIVEN NAMES PQRSTUVWXYZ	GRANTORS	BOOK	PAGE	No. OF ACRES	BRIEF DESCRIPTION, LOCATION, ETC. (NOT WARRANTED)
19115 Jan 7, 1964	Gilstrap		Lewis L.		Willis C. Ledger <sup>etal</sup>	739	299		Rockvale Subdiv Lot 53, Sec. 1, Sandra St. Dr. Eastdale Dev. Austin Sp.
20889 24, 1964	"		Lewis L.		Florrie E. Greer	740	525		Lot 61 North Golden Strip Greenbrier, Austin Sp.
22112 Feb. 6, 1964	"		Lewis L.		Florrie E. Greer	741	494		Lot 53 Hawthorne Dr - Strip Dev. Austin Sp.
22261 " 7-1964	"		Lloyd H.		Florrie E. Greer	741	526		Lot 14 Blk A, West Golden Dr. Mayfair Est. Chick Spgs. Sp.
22487 " 10, 1964	"		Lloyd H.		William Grady Hall <sup>etal</sup>	742	222		Lot 11 & Part Lot 10, Blk. A, Mayfair Biltmore
22801 " 12-1964	"		Lewis L.		Jerry R. Robinson <sup>etal</sup>	742	160		Lot 5 Bent Twig Dr - Biltmore
22799 " 12-1964	"		Lewis L.		Samuel LeRoy Smith	742	167		Lot 3, Salem Court. now Edgemont are, Riverside Farms
22798 " 12-1964	"		Lewis L.		Charlie R. Simmons	742	178		Part West 31, unnamed St. Male Hampton Gardens
22823 " 12-1964	"		Lewis L.		Alvin A. McCall, Jr. <sup>etal</sup>	742	200		Lot 4 Hampton Court, Sec. 2 Dev., Austin Sp.
23841 " 21, 1964	"		Lewis L.		Florrie V. Greer	742	525		Lot 17, Drury Lane, Eastdale
24910 Mar 4, 1964	"		James B.		Henry C. Harding <sup>etal</sup>	743	379		Lot 12.5 Alice Farr Dr. Sec. 1 & 2, Western Hills - Eastdale Dev. Austin Sp.
26312 " 17, 1964	"		Judith S.		" " "	743	379		Lot 133 Drury Lane Develop. Austin Sp.
27128 " 25-1964	"		Lewis L.		Florrie E. Greer	744	440		Lot 39, Central are - Eastdale Strip Dr. Austin Sp.
28083 Apr 3, 1964	"		Lloyd H.		Florrie E. Greer	746	47		Lot 15 Blk. A, West Golden Mauldin Meadows Parrott Sp.
28675 " 9, 1964	"		Lewis L.		Eddie Lloyd Hall	746	278		Lot 13, Mauldin Circle

INDIRECT or GRANTEE Index to Deeds-Greenville County, S. C.

Open at Proper Tab according to First Letter or Letters of Name and refer to Buff Sub-Index sheet for page reference.

( )

FILE NUMBER DATE OF RECORD	GRANTEES FAMILY NAMES	GIVEN NAMES ABCDEFGH	GIVEN NAMES IJKLMNO	GIVEN NAMES PQRSTUVWXYZ	GRANTORS	BOOK	PAGE	No. OF ACRES	BRIEF DESCRIPTION, LOCATION, ETC. (NOT WARRANTED)
28813 Apr. 10-1964	Gilstrap		Lewis L.		Florrie E. Greer	746	294		Lot Old Laurens Rd. Eastdale subd. Austin Tp.
29821 " 10-1964	"		Lewis L.		Florrie E. Greer	746	300		Lot 40 Central ave. Miller Road.
29568 " 18-1964	"	H. A. +	Jewel J.		J. Mack Woods, et al	747	16		Lot 3 = 1.16 acres - R/W. Mauldin
30471 " 28-1964	"		Lewis L.		James N. Holcombe, et al	747	409		Lot 6 + Part lot 5, U.S. 276 Austin Tp.
30469 " 28-1964	"		Lewis L.		Vernon L. Alford, et al	747	421		Lot 9, Drury Lane, Eastdale Dev. East Highlands Est.
30588 " 29-1964	"		Lewis L.		James P. Moree	747	448		Lot 33, Sec. 5, Blk. 1, Wembley Roland Heights, S. Hill
31454 May 7 1964	"		Lewis L.		Robert W. Pridmore et al	748	291		Lot 18, Todd Circle East Highlands Ests.
31453 May 7 1964	"		Lewis L.		Otis H. Vinson, et al	748	302		Lot 22 Blk. C. West View Ave Paris Vicin.
31942 " 12-1964	"		Lewis L.		Ralph D. Mahaffey, Jr.	748	488		Lot 20 Montic Dr. (Bates St.)
33447 " 26-1964	"		Lloyd H.		James C. Hornack, et al	749	482		Lot 15, Marble St. Lani Gardens, Paris Mt. Tp.
34158 Jun. 2-1964	"		Lloyd H.		Leonard H. Long	750	179		Lot 9, Oakhill Dr. Cedar Eastdale Dev. Austin Tp.
34352 June 3-1964	"		Lewis L.		Robert T. Gilstrap	750	239		Lot 6, Central Ave. Life Estate Reserved
34716 June 8-1964	"	Arthur			Pearl G. Mauldin	750	411		Lot 7, Clemons Ave. 3, Wade Hampton Gardens
35036 " 11-1964	"		Lewis L.		M. J. M. Enterprises, Inc.	750	556		Lot 9, Leywood Dr., Sec. 3, Wade Hampton Gardens
35037 " 11-1964	"		Lewis L.		M. J. M. Enterprises, Inc.	750	555		Lot 10, Leywood Dr., Sec. Subd. Austin Tp.
35341 June 15-1964	"		Lewis L.		Florrie E. Greer	751	88		Lot 116, Elm Dr. Eastdale

# INDIRECT or GRANTEE Index to Deeds — Greenville County, S. C.

Cott Family Name Index No. 75  
Copyright 1949

To locate names, open at SURNAME INITIAL TAB and refer to Buff Sub-Index sheet for page reference.

Made by The Cott Index Company, Columbus, Ohio  
Sold by Walker, Evans & Cogswell Co., Charleston, S. C.

( )

FILE NUMBER	GRANTEES	GIVEN NAMES	GIVEN NAMES	GIVEN NAMES	GRANTORS	BOOK	PAGE	No. of Acres	BRIEF DESCRIPTION, LOCATION, ETC. ( Not Warranted )
DATE OF RECORD	FAMILY NAMES	ABCDEFGH	IJKLMNO	PQRSTUVWXYZ					
36024 Jan. 19-1964	Gilstrap		Levis L.		Robert W. Pridmore, et al	751	289		Roland Heights, Sville Lot 18, Dodd Circle.
35910 " 19-1964	"		Levis L.		Donald Bayne et al	751	324		acres, Austin Sp. Lot 38, Pine Lane Hunters
35903 " 19-1964	"		Levis L.		Donald L. Bayne et al	751	327		acres, Austin Sp. Lot 37, Pine Lane Hunters
36573 " 25-1964	"		Lloyd W.		Lester Ray Allison et al	751	491		Sherwood Forest, Lot 257, Robin Hood Rd
705 July 2-1964	"		Levis L.		Florrie E. Green	752	238		+ Brooks Rd. Plot 4, Greenview Lot 156, cor. Old Laurens Rd.
823 " 3-1964	"		Levis L.		Florrie E. Green	752	335		Austin Sp. Lot Old Laurens Rd.
1592 " 10-1964	"		Lloyd W.		Jack Moss, et al	752	557		Lot 104, Saul Road - City.
1625 " 13-1964	"		Levis L.		Walter Franklin Kerne	753	15		Paris Mtn Sp. Lot 4, Farr Road -
2600 " 21-1964	"		Levis L.		Patricia Anne Girardeau	753	358		Chestnut Hills Lot 162, Butternut Dr., r
3027 " 27-1964	"		Levis L.		Bobby P. Howell, Sr., et al	754	70		Pine Brook Extn. Lot 32, Cardinal Drive,
3534 " 31-1964	"	Connie + Kenneth C.			Marion A. Woodson	754	276	1/2	Creek Rd - acre, Taylors-Bushy
3535 " 31-1964	"	Connie + Kenneth C.			Miriam V. Walker	754	277	1/2	Creek Rd. acre, Taylors-Bushy
3776 Aug. 3-1964	"		Levis L.		Wilbur C. Satterfield, et al	754	343		Subd. Austin Sp. Lot 70, Sycamore Dr. East Lake
3734 Aug. 3-1964	"		Levis L.		Charles W. Atwood	754	374		Monaghan Subd. Lot 13, Marchant St. r
3793 " 3-1964	"	Alice W.			Eugene Mitchell, et al	754	376		Skylands Lot 22, Bates Ave. & Park
4669 " 11-1964	"		Mary Lee		Tally Realty, Inc.	755	146		Farmington Acres Lot 9, Olaston Drive, r



INDIRECT or GRANTEE Index to Deeds - Greenville County, S. C.

REG. U. S. PAT. OFFICE *Chas. M. Cott* County Indexes Since 1888 An Identifying Trade Mark

To locate names, open at SURNAME INITIAL TAB and refer to Buff Sub-Index sheet for page reference.

Cott Family Name Index No. 75 Copyright 1949

FILE NUMBER DATE OF RECORD	GRANTEES FAMILY NAMES	GIVEN NAMES ABCDEFGH	GIVEN NAMES IJKLMNO	GIVEN NAMES PQRSTUVWXYZ	GRANTORS	BOOK	PAGE	No. of Acres	BRIEF DESCRIPTION, LOCATION, ETC. ( Not Warranted )
5219 Aug. 17, 1964	Gilstrap		Lewis L.		Charles R. Sanders, <sup>etal,</sup>	755	430		View Ave - East Highlands Est. Lot 11, Blk. 9, Sec. 4, West r Heights
7155 Sept. 4, 1964	"		Lewis L.		Bradford D. Payne	757	20		Lot 38, Mills Ave. Langley dale Sub'd. Austin Tp.
7311 " 8-1964	"		Lewis L.		Florrie E. Greer	757	85		Lot 113, Elm Dr., East-r (for Hilltop Dr.) Shannon Ter.
7645 " 10-1964	"		Lewis L.		Billy Fraylieck	757	196		Part Lots 46 + 47, Moultrie St. Morningside Dr.) Parkview
7661 " 10-1964	"		Lewis L.		Carl D. Fisher, <sup>etal,</sup>	757	200		Lot 1, Alaska Ave. (formerly r northside Heights
8044 " 15-1964	"		Lloyd W.		William N. Griffith, <sup>etal,</sup>	757	400		Lot 21, High View Dr. r Horse Rd.
8205 " 16-1964	"	Claud W., <sup>etal,</sup>			Fletcher Bates, <sup>etal,</sup>	757	455	48 3/4 acres, + 26 7/8 acres, white Dnt. Horse Rd.	
8208 " 16-1964	"	Claud W., <sup>etal,</sup>			Lennie Bates Charlton	757	431	48 3/4 acres, + 26 7/8 acres, white	East dale Sub'd. Austin Tp.
8347 " 17-1964	"		Lewis L.		Florrie E. Greer	757	520		Lot 120, Birchwood Lane, r East dale Sub'd. Austin Tp.
8462 " 18-1964	"		Lewis L.		" " "	757	562		Lot 86, Mimosa Dr. r Ave. Fair Heights
8544 " 18-1964	"		Lewis L.		Jerry A. Yeargin	757	565		Lot 15, Blk. I. Cumberland Pleasant Talley
8535 " 18-1964	"		Lewis L.		Marshall G. Merck, <sup>etal,</sup>	757	579		Lot 261, Prancer Ave., r Sec. III Wade Stamp. 9 ard.
8649 " 21-1964	"		Lewis		W. G. Raines, <sup>etal,</sup>	758	44		Lot 22, Holgate Dr.
8642 " 21-1964	"		Lewis L.		Homer Styles, <sup>etal,</sup>	758	63		Lot 3, New Perry Rd.
9395 " 28-1964	"		Lewis L.		Florrie E. Greer	758	324		Laurens Rd. + Brooks Rd. Green- brier
9907 Oct. 1, 1964	"		Lewis L.		Edwin R. Walker, <sup>etal,</sup> Jr.	758	515		Lot 6, Acren Court.

# INDIRECT or GRANTEE Index to Deeds-Greenville County, S. C.

Open at Proper Tab according to First Letter or Letters of Name and refer to Buff Sub-Index sheet for page reference.

KEYS PRINTING CO.

( )

FILE NUMBER DATE OF RECORD	GRANTEES FAMILY NAMES	GIVEN NAMES ABCDEFGHIJ	GIVEN NAMES JKLMNO	GIVEN NAMES PQRSTUVWXYZ	GRANTORS	BOOK	PAGE	No. OF ACRES	BRIEF DESCRIPTION, LOCATION, ETC. (NOT WARRANTED)
10597 Oct. 8-1964	Gilstrap		Levis L.		Mark A. East, et al	759	292		Leawood Extn. Lot 60, Orlando Ave. r
10578 " 8-1964	"		Levis L.		Walter E. Bangle	759	297		Part Lot 9, Donnan Rd. Dr. East Highlands Est.
10575 " 8-1964	"		Levis L.		Dolores Jeanne Hitchins	759	298		Lot 11, Sec. 7, Willow Springs Oak Forest
11509 " 19-1964	"		Lloyd W.		J. Frank Williams	760	65		Lot 9, Oak Forest Dr., r Woodville Heights
11454 " 19-1964	"		Levis L.		James David Wynn	760	51		Lot 3, Sec. B, Pendleton Rd. Eastdale Subd. Austin Tp.
11445 " 19-1964	"		Levis L.		Jimmy D. Miles	760	70		Lot 122, Birchwood Lane, 4, Greenbrier
11643 " 20-1964	"		Levis L.		Florrie E. Greer	760	98		Lot 154, Brooks Rd. Plat 2, Belmont Heights
11635 " 20-1964	"		Levis L.		William Floyd Bowen	760	114		Lot 88, Kay Drive, Sec. r Eastdale, Austin Tp.
12571 " 28-1964	"		Levis L.		Florrie E. Greer	760	431		Lot 93, Mimosa Drive Cardinal Park
12860 " 30-1964	"		Levis L.		Charles Curtis Riggins, et al	760	531		Lot 12, Tiffany Dr. r
13888 " 11, 1964	"		Lloyd W.		Jeff D. Gilreath, Jr.	761	317		Lot 7, Galphin Drive City View Annex
14133 Nov. 13-1964	"		Lloyd W.		George T. Tucker, et al	761	433		Lots 114 & 115 Marion Rd. Eastdale Subd. Austin Tp.
14144 " 13-1964	"		Levis L.		Florrie E. Greer, et al	761	398		Lot 71, Lyncamore Dr. r Old Fair's Bridge Rd.
15700 Dec. 1, 1964	"		Lloyd W.		Henry C. Hale, Jr.	762	408		Lot 27, Cor. Hope St. & formerly Nash St.
15988 " 3-1964	"		Lloyd W.		J. T. Atkinson, et al	762	506		Lots 4 & 7, Carter St. r Augusta Rd. Ranches
15983 " 3-1964	"		Levis L.		Charles D. Hodges, et al	762	517		Lot 238, Gatling Ave. r

# INDIRECT or GRANTEE Index to Deeds-Greenville County, S. C.

Open at Proper Tab according to First Letter or Letters of Name and refer to Buff Sub-Index sheet for page reference.

KEYS PRINTING CO.

FILE NUMBER DATE OF RECORD	GRANTEES FAMILY NAMES	GIVEN NAMES ABCDEFGH	GIVEN NAMES IJKLMNO	GIVEN NAMES PQRSTUVWXYZ	GRANTORS	BOOK	PAGE	No. OF ACRES	BRIEF DESCRIPTION, LOCATION, ETC. (NOT WARRANTED)
15952 Dec. 3-1964	Gilstrap		Lewis L.		Louis E. <sup>etal.</sup> Masingelle	762	526		Lot 141 Patton Rd.
15951 " 3-1964	"		Lewis L.		Bobby C. Brunson	762	527		Lot, Aladdin St. Pleasant Valley
16259 Dec. 7-1964	"		Lloyd H.		Carl L. Revis Jr.	763	59		Lot 166 Potomac Ave. Roland Heights, near S.ville
17015 " 14-1964	"		Lewis L.		Ralph E. <sup>Jr., etal</sup> Brookshire	763	339		Part Lots 29 & 30, Alice Ave. Piney Mt. Park, Chick Sggs. Twp.
17236 Dec. 15-1964	"		Lloyd W.		E. W. Singleton, etal	763	367		Lot 5 Claremont Dr. (Piney Rd.) Holmes Acres
17482 " 17-1964	"		Lewis L.		George Z. <sup>etal</sup> Tickeroy	763	477		Lot 33, Mayfair Lane, Oak Forest Subd.
17709 " 21-1964	"		Lewis L.		J. Frank Williams	763	552		Lot 10, Oak Forest Dr. Sub'd. Austin Twp.
19501 Jan. 11-1965	"		Lewis L.		Jean C. Julian	765	156		Lot 46 Central Ave. Eastdale Circle, Brookforest.
20693 " 22-1965	"		Lloyd H.		O. D. Parker	766	38		Lot 25 Blk. C. Headmont New Pine Knoll Drive
20807 Jan. 25-1965	"		Lloyd W.		Oris E. Carout	766	133		Lot 4 McParter Shop Rd. Oak Forest Subd.
21576 Feb. 1-1965	"		Lloyd W.		J. Frank Williams	766	458		Lot 8, Oak Forest Dr. Laurel Heights-Butler Twp.
21771 " 2-1965	"		Lewis L.		E. P. Fisher, Jr., etal.	766	516		Lot 6, Fairlane Circle, Lane, Sherwood Forest
22264 " 8-1965	"		Lewis L.		William S. Jones, Jr.	767	174		Lot 123, Lady Marion,
22707 " 11-1965	"		James B. etal		Lilly Ramey	767	338		Lot 5 Sec. 1, Coleridge Terrace Subd.
22924 Feb. 15-1965	"		Judith B. etal		"	767	338		Knob Hill
	"		Lewis L.		Billy Howell Vance	767	428		Lot 15, Brookdale Ave

# INDIRECT or GRANTEE Index to Deeds-Greenville County, S. C.

Open at Proper Tab according to First Letter or Letters of Name and refer to Buff Sub-Index sheet for page reference.

KEYS PRINTING CO.

FILE NUMBER	GRANTEES FAMILY NAMES	GIVEN NAMES ABCDEFGH	GIVEN NAMES IJKLMNO	GIVEN NAMES PQRSTUWXYZ	GRANTORS	BOOK	PAGE	No. OF ACRES	BRIEF DESCRIPTION, LOCATION, ETC. (NOT WARRANTED)
DATE OF RECORD									
22931 Feb. 15-1965 23541	Gilstrap	Alice W.			Lloyd Guy Pressley	767	437		Lot 2, Celand St. Sec. 11, Wade Hampton Gardens
" 19-1965 23530	"	Lewis L.			F. C. Threatt, et al	768	12		Lot 12, Hampton Court, Ave. - Pleasant Valley Subd.
" 19-1965 24378	"	Lewis L.			James D. Greene, et al	768	34		Lot 72, & part lot 71, Penrose Sec. 5, East Highlands Est.
Feb. 2-1965 24987	"	Lewis L.			Harold Jack Solebee	768	339		Lot 4, Blk. J, Carolina Ave. Subd. - Austin Tp.
" 8-1965 24943	"	Lewis L.			Florrie E. Greer, et al	768	537		Lot 106, Elm Dr. Eastdale Rd. & Page Dr.
" 8-1965 25499	"	Lloyd W.			Ray M. Knight	768	572		Lot Old White Horse Crestfield Rd., Woodfield
" 15-1965 25627	"	Lloyd W.			Alfred Hammond et al	769	230		Lot 14, Woodmont Lane & George H. Webb, Fairview Sp.
" 16-1965 25937	"	Lewis L.			Jerry H. Holcombe	769	282		Lot 5, unnamed St. Prop.
" 18-1965	"	Lewis L.			James A. Cooke	769	380		Lots 5 & 6, Sec. A, Unit 2 & part Lot 13, Sec. 24 - Unit 2 - Druid St. Stone Est.
" 26135	"		"	"	"	769	380		Haven Acres
" 19-1965 26096	"			R. L.	Betty R. Heier Smith	769	416		Lot 25, Eula St. Pine -
" 19-1965 26520	"	Lloyd W.			L. H. Philpot as Tr.	769	417		Lot 47, Westcliffe Blud acres - Butler Tp.
" 24-1965 26523	"	Lewis L.			J. H. McIntyre	770	5		Lots 30 & 31, Gladys Dr.,
" 24-1965	"	Lewis L.			James A. Cooke	770	6		Lots 5 & 6, Sec. A, Unit 2, & part Lot 13, Sec. 24, Unit 2, Druid St. Stone Est.
" 27239	"		"	"	"	770	6		Western Hills
" 31-1965	"	Lewis L.			J. Frank Williams	770	290		Lot 107 Alice Farr Dr.

INDIRECT or GRANTEE Index to Deeds-Greenville County, S. C.

Open at Proper Tab according to First Letter or Letters of Name and refer to Buff Sub-Index sheet for page reference.

KEYS PRINTING CO.

FILE NUMBER DATE OF RECORD	GRANTEES FAMILY NAMES	GIVEN NAMES ABCDEFGHIJ	GIVEN NAMES KLMNO	GIVEN NAMES PQRSTUVWXYZ	GRANTORS	BOOK	PAGE	No. OF ACRES	BRIEF DESCRIPTION, LOCATION, ETC. (NOT WARRANTED)
27414 Apr. 1-1965	Gilstrap		Lewis L.		Jerry Dan Crocker etal	770	314		Lot, Berea Lane College Heights
27498 " 2-1965	"		Lewis L.		Thomas E. Frazier	770	404		Lot 41, Griffin Dr. 1 near "or adding
28139 " 9-1965	"		Lewis L.		J. E. Tucker, et al	771	49		Lot 4, Sunrise Dr., in or 5 Western Hills
28565 " 14-1965	"		Lewis L.		J. Frank Williams	771	184		Lot 81, Alice Farr Dr. 1 Rockvale Subd.
29259 " 21-1965	"		Lewis L.		H. E. Bridges, et al	771	447		Lot 53, Sec. 1, Sandys St. Camella Park Subd.
30036 Apr. 28-1965	"		Lewis L.		Charles Warren Carain, (Virginia Farnsworth McNeill)	772	188		Lot 128, Beatrice St. Sta. - City
30313 Apr. 30-1965	"		Lewis L.		Virginia Farnsworth	772	323		Lot cor - Bennett & Proff Wade Hampton Gardens
30449 May 3-1965	"		Lewis L.		T. C. Threath, et al	772	364		Lot 17, Flamings Dr. 1
30720 " 6-1965	"		Lewis L.		James C. Bell	772	518		Lot 3, Biscayne Subd. University Circle
31447 " 12-1965	"		Lewis L.		Lucile L. Long	773	218		Lot 6, Blythewood Dr. Drive Wynette East
32063 May 18-1965	"		Lewis L.		Willie Mae Senter etal	773	500		Lots 14 & 15 Wellimon Forest Park, Austin Sp.
32274 " 19-1965	"		Lewis L.		Robert S. Parker, Jr.	773	564		Lot 68, S/E side Forest Dr. Forest Park,ville
32254 " 19-1965	"		Lewis L.		Robert S. Parker, Jr. etal	773	553		Lot 67, Forest Park Dr. Paris mt. TP.
32374 " 20-1965	"		Lewis L.		Arthur T. Mason	773	585		Lot 7, Berea Lane, 1 Belmont Hgts. - 4 on the 1st
32376 " 20-1965	"		Lewis L.		Curtis J. Phillips etal	773	586		Lot 61, Cool Brook Dr. 1 Wade Hampton Gardens
32420 " 20-1965	"		Lewis L.		T. C. Threath, et al	773	593		Lot 14, Flamings Dr. 1



# INDIRECT or GRANTEE Index to Deeds - Greenville County, S. C.

Open at Proper Tab according to First Letter or Letters of Name and refer to Buff Sub-Index sheet for page reference.

KEYS PRINTING CO.

FILE NUMBER	GRANTEES FAMILY NAMES	GIVEN NAMES ABCDEFGH	GIVEN NAMES IJKLMNO	GIVEN NAMES PQRSTUWXYZ	GRANTORS	BOOK	PAGE	NO. OF ACRES	BRIEF DESCRIPTION, LOCATION, ETC. (NOT WARRANTED)
4593 Aug. 10, 1965	Gilstrap		Lloyd W.		Robert E. Wiggins, et al	779	508		Northside Heights Lot 23, High View Dr. Drive
5428 " 23-1965	"		Lloyd W.		Allen T. Laws, et al	780	458		Part of lots 14 & 15, Rainbow & 15 on View St.
6020 " 23-1965	"		Lewis L.		Jackie Mrs. Knight et al	780	477		Lot 48, Cor. Berry Lane & Lane - City
6030 " 23-1965	"		Lewis L.		James W. Powell,	780	481		Lot 23, Lady Marion - Greenbriar
7082 Sept. 1, 1965	"		Lewis L.		William F. Green, et al	781	280		Lot 140, Circle Dr. & Edwards Forest Subd.
8351 " 14, 1965	"		Lloyd W.		Luther B. Smith, Jr.	782	152		Lot 29, Bellview Dr. &
8797 " 17-1965	"	Alice W.			Frances G. Linberger	782	338		Lot 7, Bennett St. Chick's Sq. Sp.
9356 " 23, 1965	"		Lloyd		Jack Tobochnik	782	558		Lot 59, Marble Ave. &
9580 " 24, 1965	"		Lewis L.		Crawell Co., a Corp	782	544		Lot 1, Cor. Old Grove Rd & Miami Ave. Spring Brook Terrace, South Sq.
9894 " 28-1965	"		Lloyd W.		Mary R. Wright	783	136		Lot 4, Harris St. Butler Sp.
10487 Oct. 4, 1965	"		Lewis L.		Charles F. Edwards	783	340		Lot 111, Beaufort St. & County Rd. Victor Hills
10489 " 4, 1965	"		Lloyd W.		William L. Martin Sr., et al,	783	372		Lot 50, Cor. Kent Lane & A
11252 " 11-1965	"		Lewis L.		Lester A. Norton,	783	629		Lot - Aladdin St.
11352 " 12, 1965	"		Lewis L.		Alexander B. Lincoln et al	784	1		Sec. II Old Hampton Gardens Lot 14, Hampton Court, & Chestnut Hill
12295 " 21, 1965	"		Lewis L.		Jack R. Starkey, et al	784	424		Lot 75, Chipley Lane,

# INDIRECT or GRANTEE Index to Deeds - Greenville County, S. C.

Open at Proper Tab according to First Letter or Letters of Name and refer to Buff Sub-Index sheet for page reference.

KEYS PRINTING CO.

( )

FILE NUMBER	GRANTEES FAMILY NAMES	GIVEN NAMES ABCDEFGH	GIVEN NAMES IJKLMNO	GIVEN NAMES PQRSTUWXYZ	GRANTORS	BOOK	PAGE	NO. OF ACRES	BRIEF DESCRIPTION, LOCATION, ETC. (NOT WARRANTED)
12631 Oct. 25-1965	Gilstrap		Lloyd W.		<i>et al</i> Troy C. Turner, Jr.	784	527		Hills Lot 49, Kent Lane, Vista Oakland Heights
12780 " 26-1965	"		Levis L.		R. R. Thompson, et al	784	589		Part Lots 17 + 18, Buist ave. Bradley St. + Caren Dr.
13232 " 29-1965	"		Levis L.		Hazel Walker Hilley	785	151		Part Lots 1 + 2, cor. r Eastdale - Austin Tp.
13231 " 29-1965	"		Levis L.		Florrie E. Greer, et al	785	142		Lot 128, Birchwood Lane, Chestnut Hills
13754 Nov. 4, 1965	"		Levis L.		<i>et al</i> Martin L. Jooks, Jr.	785	452		Lot 161, Butternut Drive,
14076 " 8-1965	"		Levis L.		W. M. Burdine	785	565		Lot 5, Burdine Drive.
14670 " 12-1965	"		Levis L.		W. M. Burdine	786	100		Lot 6 Burdine Drive White Horse Heights
14903 " 16-1965	"	E. M.			Waco F. Childers, Jr.	786	251		Lot 35 Range View Dr., Austin Tp.
15250 " 19-1965	"		Levis L.		J. J. Savage, et al	786	316		Lot 3, Greenbrier Dr. Austin Tp.
15412 " 22-1965	"		Levis L.		William L. Greer, et al	786	442		Lot 111, Elm Drive, Eastdale, Wade Hampton Gardens, Sec. 2
15859 " 26-1965	"		Levis L.		William G. Watkins	786	619		Part Lot 13, Hampton Court, Greenbrier
15857 " 26-1965	"		Levis L.		Clifford E. Harrison	786	650		Lot 140, Circle Dr. r
16421 Dec. 1, 1965	"		Levis L.		<i>Inc.</i> Threatt Maxwell Enterprises	787	181		Wade Hampton Gardens Lot 5, Leywood Dr. Sec. 44, r dale - Austin Tp.
17200 " 9-1965	"		Levis L.		Florrie E. Greer, et al	787	608		Lot 139, Drury Lane, East- Eastdale, Austin Tp.
17490 " 13-1965	"		Levis L.		Florrie E. Greer, et al	788	103		Lot 144, Drury Lane, r Sullivan ave. - North Park
18419 " 21-1965	"	Baylis B. & Nancy P			Fed. Housing Com.	788	457		Lot 58 + Part Lot 57, r



INDIRECT or GRANTEE Index to Deeds - Greenville County, S. C.

Open at Proper Tab according to First Letter or Letters of Name and refer to Buff Sub-Index sheet for page reference.

KEYS PRINTING CO.

FILE NUMBER DATE OF RECORD	GRANTEES FAMILY NAMES	GIVEN NAMES ABCDEFGHIJ	GIVEN NAMES KLMN	GIVEN NAMES PQRSTUWXYZ	GRANTORS	BOOK	PAGE	NO. OF ACRES	BRIEF DESCRIPTION, LOCATION, ETC. (NOT WARRANTED)
19351 Dec-31-1965	Gilstrap	Lewis L.			Donald R. Lanford, et al	789	167		Lot 1, East Earle St. Lockwood Heights
19344 " 31-1965	"	Lewis L.			Douglas D. Gleason	789	168		Lot 43, Blue mist Dr., Sec. 3, Eastdale, Austin Tp.
19346 " 31-1965	"	Lewis L.			Clyde M. Bridwell, et al	789	170		Lot 45, Central Ave.
20580 Jan-12-1966	"	Lloyd W.			L. R. Taylor, et al	790	32		Part Lots 21 + 22, cor. Davis + Vine Sts., Sans Souci Park
" 20577	"	"	"	"	" " "	790	32		
" 12-1966 21245	"	Lloyd W.			J. H. Philpot, as Tr.	790	43		Lot 97, Westcliffe Spring Brook Terrace, Gantt Tp.
" 19, 1966 21272	"	Lewis L.			John C. Slatton, et al	790	317		Lot 53, Miami Ave. + Terre Bonne, Paris Mt. Tp.
" 20, 1966 21533	"	Julia A. + William M.			H. H. McCrany	790	374		Lot 25 Champlain Dr. Eastdale Subd. Austin Tp.
" 21-1966 22035	"	Lewis L.			Florrie E. Greer, et al	790	419		Lot 137-A, Drury Lane, Eastdale, Austin Tp.
" 27, 1966 22327	"	Lewis L.			Florrie E. Greer, et al	790	601		Lot 142, Drury Lane, + North Creek
Feb-1-1966 22336	"	Lewis L.			Alemon N. Smith, et al Enterprises, Inc	791	123		Lot 33, Neal Circle, + III, Wade Hampton Gardens
" 1-1966 22338	"	Lewis L.			Threatt Maxwell + Enterprises, Inc	791	127		Lot 3, Leywood Dr. Sec. 5 III, Wade Hampton Gardens
" 1-1966 22743	"	Lewis L.			Threatt Maxwell	791	128		Lot 4, Leywood Dr. Sec. 5 Paris Heights
" 4, 1966 23280	"	Lewis L.			Gaston E. Pittman, et al	791	309		Lot 63, Blk. D. Pisgah Dr. + Eastdale Subd. Austin Tp.
" 10, 1966 23671	"	Lewis L.			Dorothy B. Hodges	791	478		Lot 58, Hickory Lane, + Highland Tp.
" 14-1966	"	Lloyd W.			Nora Marie McCright et al	791	600		Lot 3, W. H. Campbell Prop.

# INDIRECT or GRANTEE Index to Deeds - Greenville County, S. C.

Open at Proper Tab according to First Letter or Letters of Name and refer to Buff Sub-Index sheet for page reference.

KEYS PRINTING CO.

FILE NUMBER	DATE OF RECORD	GRANTEES FAMILY NAMES	GIVEN NAMES ABCDEFGH	GIVEN NAMES IJKLMNO	GIVEN NAMES PQRSTUWXYZ	GRANTORS	BOOK	PAGE	NO. OF ACRES	BRIEF DESCRIPTION, LOCATION, ETC. (NOT WARRANTED)
23837	Feb. 16, 1966	Gilstrap		Lewis L.		Verna Ann Howard	792	71		University Circle Lot 6, Blythewood Drive, Heights, Grant Sp.
24111	" 18, 1966			Harold D. & Linda L.		Federal Housing Comm. Enterprises Inc.	792	227		Lot 10, Macey Ave. Cochrane
24324	" 21-1966	"		Lewis L.		Threatt - Maxwell	792	290		Lot 6, Leyswood Dr.
25689	Mar. 7, 1966	"		Lloyd W.		George W. Shiflet	792	305		Lot 10, Argonne Dr. Sec. 2, Wade Hampton Gardens
25885	" 9, 1966	"		Lewis L.		Robert M. Vanadore, et al	792	408		Part Lot 12, Hampton Court, Brook Terrace
26112	" 11, 1966	"	Helen E. &	Lloyd C.		Lewis L. Gilstrap	792	620		Lot 53, Miami Ave. Spring Eastdale, Austin Sp.
26667	" 16-1966	"		Lewis L.		Florrie E. Greer, et al	794	98		Lot 159, Central Ave. 5 Eastdale Subd. - Austin Sp.
26668	" 16-1966	"		Lewis L.		Florrie E. Greer, et al	794	124		Lot 135, Drury Lane, 5 Pine Forest - Austin Sp.
26665	" 16-1966	"		Lewis L.		Wilmington Wooten Corp. of	794	129		Lot 41, Lanewood Dr. 5 Pino Valley Est. Mauldin
26794	" 17, 1966	"		Lewis L.		Paul B. Costner, Jr. Jr.	794	187		Lots 2, 16, 18, 27, 28 & 47, 5 # B, Westcliffes Subd.
26795	" 17, 1966	"		Lloyd W.		J. H. Philpot, as Tr.	794	204		Lot 200 Eastcliffes way, Sec. 2 Keiths Dr.
26914	" 18, 1966	"		Lewis L.		Jimmy C. Rogers	794	239		Part of 1.38 acre tract & Pop. American Bank & Trust Co.
27195	Mar. 22, 1966	"		Lewis L.		Evelyn B. Rowland	794	335		Lot 10 & 11, near Anderson Rd. 5 Map. 2, Camilla Park
27588	" 25, 1966	"		Lloyd W.		Bennett H. Clark (Virgilia Hall)	794	472		Lot 33, White Horse Rd. & St. Shannon Terrace
27520	" 25, 1966	"		Lewis L.		Virgilia Armentrout	794	502		Part Lots 47 & 48, Montrose & Eastdale Subd. - Austin Sp.
28006	" 30-1966	"		Lewis L.		Florrie E. Greer, et al	795	123		Lot 151, Dellrose Ave. 5

# INDIRECT or GRANTEE Index to Deeds - Greenville County, S. C.

Open at Proper Tab according to First Letter or Letters of Name and refer to Buff Sub-Index sheet for page reference.

KEYS PRINTING CO.

FILE NUMBER DATE OF RECORD	GRANTEES FAMILY NAMES	GIVEN NAMES ABCDEFGH	GIVEN NAMES IJKLMNO	GIVEN NAMES PQRSTUVWXYZ	GRANTORS	BOOK	PAGE	NO. OF ACRES	BRIEF DESCRIPTION, LOCATION, ETC. (NOT WARRANTED)
28003 Mar. 30-1966 28323	Gilstrap		Levis L.		Bobby J. King, et al	795	141		Farmington Acres Lot 92, Shubuta Dr. University Circle.
Apr. 1-1966 28665	"		Levis L.		Ruth D. Long Petrooulos, et al	795	258		Lot 6, Blythewood Dr. Northside Hgts.
" 5-1966 29619	"		Levis L.		Johnny James	795	388		Lot 15, Northside Circle, Eastdale, Austin Tp.
" 14-1966 29616	"		Levis L.		William W. Poole	796	212		Lot 42, Central Ave. 7 Sec. 5, Highlands East.
" 14-1966 29618	"		Levis L.		John C. Fonville, Jr. et al	796	197		Lot 6, Blk. J, Carolina Ave.
" 14-1966 29759	"		Levis L.		Thomas Love McMahan	796	200		Lot 4 Don Drive Sec. III B, Westcliffe Subd.
" 15-1966 29772	"		Lloyd W.		J. H. Philpot, as Tr.	796	281		Lot 184, Yarmouth Court Quinlan Acres
" 15-1966 30'261	"		Lloyd W.		H. D. Quinn Enterprises, Inc.	796	291		Lot 25, Rio Vista Dr. Sec. 3, Wade Hampton Gardens
" 21-1966 30767	"		Levis L.		Threatt-Maxwell	796	555		Lot 2, Leywood Dr. Sec. 2, Oak Crest.
" 26-1966 31747	"		Levis L.		John E. Phillips, Jr. Stewart,	797	197		Lot 138, Brownwood Dr. Chestnut Hills
May 5-1966 32799	"		Lloyd W.		William Jackson, Jr.	797	590		Lot 21, Farmington Rd.
" 17-1966	"		Lloyd W.		J. H. Philpot, as Tr.	798	378		Lot 96, South Folkshire Court, Sec. II, Westcliffe.
"	"		" "		" " "	798	378		East Dale, Austin Tp.
33097 " 19-1966 33457	"		Levis L.		Florie E. Greer, et al	798	501		Lot 130, Birchwood Lane, Latterfield Dr. - South Tp.
" 24-1966 34079	"		Levis L.		John E. Phillips, et al	798	629		Lot 34 + Part Lot 33. East Dale Subd. - Austin Tp.
" 31-1966	"		Levis L.		Florie E. Greer, et al	799	306		Lot 147, Selloose ave., East

# INDIRECT or GRANTEE Index to Deeds - Greenville County, S. C.

Open at Proper Tab according to First Letter or Letters of Name and refer to Buff Sub-Index sheet for page reference.

KEYS PRINTING CO.

FILE NUMBER	GRANTEES FAMILY NAMES	GIVEN NAMES ABCDEFGH	GIVEN NAMES IJKLMNO	GIVEN NAMES PQRSTUVWXYZ	GRANTORS	BOOK	PAGE	NO. OF ACRES	BRIEF DESCRIPTION, LOCATION, ETC. (NOT WARRANTED)
DATE OF RECORD									
34435 June 3-1966	Hilstrap		Lewis L.		Florrie E. Greer, et al	799	462		Eastdale Subd. - Austin Tp. Lot 150, Dellerow ave.
34810 " 7-1966	"		Lewis L.		Theron D. Wilson	799	598		Hunters Acres, Siller Lot 47, Florence Dr.,
35288 " 13-1966	"		Lewis L.		Olin J. Strom, Jr.	800	180		Lot Owens Rd.
36132 " 22-1966	"		Lloyd W.		J. H. Philpot, as Trs.	800	574		Const. Westcliffe Subd. Lot 186, Sec. III, B, Yarmouth
36358 " 24-1966	"		Lewis L.		William J. Greer, et al	801	20		Subd. Austin Tp. Lot 145, Dellerow ave. Eastdale
505 " 30-1966	"		Lewis L.		Jerry Glenn Snow	801	261		Sheswood Forest Lot 72, Le Grand Blvd.
673 July 1, 1966	"		Lewis L.		David L. Newell, et al	801	238		Dr. Cardinal Park Part Lots 55 + 56, Cardinal
1584 " 13-1966	"		Lewis L.		Palmetto Investors, Inc.	802	66		Sec. 2 - Green Forest Lots 33 + 34, Pinnacle Dr.
1965 " 18-1966	"		Lloyd W.		Thomas E. McConnell	802	264		Pleasant Valley, Sec. 1. Lot 239, Potomac ave.
2338 " 21-1966	"		Lewis L.		Roy McKee, et al	802	392		Glendale Estd. Lot 73, Fairfield Dr.,
2334 " 21-1966	"		Lewis L.		Kenneth O. Moody, et al	802	409		Pine St. Ch. Spg. Tp. Part Lot 11, Belvue Rd.,
2335 " 21-1966	"		Lewis L.		J. E. Seagraves, et al	802	414		+ Hanover St. - Fair Hgts. Lot 12, Cor. Buckley ave.
2598 " 25-1966	"		Lewis L.		Cecil J. Parker, et al	802	484		Lots 15 + 16, Blk. B, Pisgah Dr., Pisgah Hgts.
"	"		"	"	" " "	802	484		Subd. Lares, Chick Spgs. Tp.
2960 " 28-1966	"		Lewis L.		Truman H. Bramlett	802	648		Lot 50, Clark ave Brook
2961 " 28-1966	"		Lewis L.		Charles R. Brooks, et al	803	1		Greenbrier. Lot 139, Circle Dr.,

# INDIRECT or GRANTEE Index to Deeds - Greenville County, S. C.

Open at Proper Tab according to First Letter or Letters of Name and refer to Buff Sub-Index sheet for page reference.

KEYS PRINTING CO.

FILE NUMBER DATE OF RECORD	GRANTEES FAMILY NAMES	GIVEN NAMES ABCDEFGH	GIVEN NAMES IJKLMNO	GIVEN NAMES PQRSTUVWXYZ	GRANTORS	BOOK	PAGE	No. OF ACRES	BRIEF DESCRIPTION, LOCATION, ETC. (NOT WARRANTED)
3910 Aug. 8-1966	Gilstrap	Cora M.	John L.		W. R. Leslie, Inc.	803	501		Innest. Co. Lot 13, Sub'd. Columbia Sec. III, Westcliffe Sub'd.
3939 " 8-1966	"		Lloyd W.		J. H. Philpot, as Tr.	803	503		Lot 143, Daluda Circle,
4584 " 15-1966	"		Levis L.		Marion P. Jenkins	804	156		Lot 137, cor. Bob White Lane + Broad Vista
"	"		"	"	"	804	156		Blvd - Super Hwy. Home Sites.
"	"		"	"	"	804	156		ave - Pleasant Valley.
5325 " 23-1966	"		Levis L.		Jerry H. Treadway	804	507		Lot 130, Pleasant Ridge Eastdale - Austin Tp.
5339 " 23-1966	"		Levis L.		Florrie E. Greer, et al	804	518		Lot 155, Dellrose ave + 183, Paris ont. Tp.
5901 " 29-1966	"		Levis L.		A. R. Castell, Jr.	805	88		Lot 30, Hope St. + Hwy. + Eastdale, Austin Tp.
6142 " 31-1966	"		Levis L.		Florrie E. Greer, et al	805	209		Lot 152, Dellrose ave - Biltmore.
6658 Sept. 7-1966	"		Levis L.		Joe E. Foster, Jr., et al	805	416		Lot 5, Bent Twig Dr., Quinlan acres.
6756 " 8-1966	"		Lloyd		H. D. Quinn	805	465		Lot 6, Quinlan Way, north side Hgt.
6740 " 8-1966	"		Lloyd W.		Joan M. Brazzale	805	479		Lot 22, High View Dr. Camilla Park # 2
7709 " 19-1966	"		Lloyd H.	Alison, Jr.	Garland Dean Forester	806	227		Part Lots 59 + 60 Dr., Cardinal Park
8831 " 30-1966	"	Alice K. +	Thomas		Fidelity Co., Inc.	807	41		Lot 38 + Part Lot 37, Cardinal Eastdale Sub'd, Austin Tp.
8956 Oct. 3-1966	"		Levis L.		William J. Greer, et al	807	82		Lot 156, Dellrose Ave. + Greenbrier Sub'd - Austin Tp.
10284 " 18-1966	"		Levis L.		Allen Scruggs, et al	807	609		Lot 9, Greenbrier Dr.,

# INDIRECT or GRANTEE Index to Deeds - Greenville County, S. C.

Open at Proper Tab according to First Letter or Letters of  
Name and refer to Buff Sub-Index sheet for page reference.

KEYS PRINTING CO.

FILE NUMBER	DATE OF RECORD	GRANTEES FAMILY NAMES	GIVEN NAMES ABCDEFGH	GIVEN NAMES IJKLMNO	GIVEN NAMES PQRSTUVWXYZ	GRANTORS	BOOK	PAGE	No. OF ACRES	BRIEF DESCRIPTION, LOCATION, ETC. (NOT WARRANTED)
10288	Oct. 18-1966	Gilstrap		Lewis L.		Florrie E. Greer, et al	807	626		Eastdale Subd. Austin Tp. Lot 149, Bellrose ave.
12553	Nov. 15-1966	"		Lewis L.		Robert C. McAbee	809	283		Lot 22, Blk. I, cor. Puntherland ave. + Hanover St., Fair Hgts. Westcliffe Subd. - Sec. II.
12678	" 16-1966	"		Lloyd W.		J. H. Philpot, as Tr.	809	310		Lot 113, Westcliffe Way, Eastdale Subd. - Austin Tp.
13670	" 30-1966	"		Lewis L.		Florrie E. Greer, et al	810	46		Lot 157, Bellrose ave. Pleasant Valley Subd.
13732	Dec. 1, 1966	"		Lewis L.		Leonard J. Lamm, et al	810	75		Lot 167 Potomac Ave.
16700	Jan. 10, 1967	"		Lloyd W.		Jimmy H. Slice	811	572		Lot 26, Millbrook Circle, Pine Knoll Forest, Chick Spgs. Tp.
17814	" "	"		"		" " "	811	572		Pleasantdale
19335	" 24, 1967	"		Lewis L.		J. C. Kelley, et al	812	508		Lot 33 Pleasantdale Circle, Roland Hgts.
19637	Feb. 10-1967	"		Lewis L.		Frank A. Weaver	813	538		Part Lots 29 + 30, Alice St.
20816	" 14, 1967	"		Lloyd W.		Catherine C. Elrod	813	622		Lot 19, Old Buncombe Rd. New Furman Heights, Paris Mt. Tp.
21831	" 28, 1967	"		Lewis L.		C. R. Hinton, et al	814	465		Lots 51 + 52, Blk. D, East See Rd. + Sutton Dr., Queen's Vista
22742	" " "	"		"		" "	814	465		Eastdale Subd.
22942	Mar. 13-1967	"		Lewis L.		William J. Greer, et al	815	274		Lot 125, Birchwood Lane, Quinlan Acres.
22942	" 22-1967	"		Lloyd		H. D. Quinn	816	47		Lot 13, Quinlan Drive,



# INDIRECT or GRANTEE Index to Deeds - Greenville County, S. C.

Open at Proper Tab according to First Letter or Letters of Name and refer to Buff Sub-Index sheet for page reference.

KEYS PRINTING CO.

( )

FILE NUMBER	GRANTEES FAMILY NAMES	GIVEN NAMES ABCDEFGH	GIVEN NAMES IJKLMNO	GIVEN NAMES PQRSTUWXYZ	GRANTORS	BOOK	PAGE	No. OF ACRES	BRIEF DESCRIPTION, LOCATION, ETC. (NOT WARRANTED)
DATE OF RECORD									
687 June 30-1967 1334	Bilstrap		Lewis L.		William J. Greer, et al	822	589		Eastdale, Mauldin Lot 80, Sycamore Dr. Cedar Lane Gardens.
July 10-1967 1324	"		Lewis L.		William Perry Sibert Herbert Burnette	823	185		Lot 71, Gardenia Dr., Dt. - Fair Hqts.
" 10-1967 1921	"		Lewis L.		Leonard Herbert	823	200		Lot 17, Blk. B, Bleckley Terrace.
" 14-1967 3231	"		Mary H. & R. Douglas		Drexel, Inc.	823	498		Lot 67, Dexter Dr. Drexel Paramount Park.
" 28-1967 3579	"		Lewis L.		D. D. Nave, et al Burnette	824	472		Lot 192, Crosby Circle,
Aug. 1-1967	"		Lewis L.		Leonard Herbert	825	101	}	Corrective Deed - Lot 16, Blk. B, Bleckley St. - Fair Hqts.
" 3545	"		" "		" "	825	101		Windsor Park - near Mauldin.
" 1-1967 3716	"		Lewis L.		Joe Billy Mace, et al	825	128		Lot 59, Swinton Dr., Eastdale, Mauldin
" 2, 1967 3874	"		Lewis L.		Roland M. Walt	825	200		Lot 70, Sycamore Dr., Cedar Vale
" 3, 1967 4726	"		Lloyd W.		Colonial Company, Inc. Co.	825	307		Lot 26, Verner Dr., Enchanted Forest.
" 11-1967 5303	"		Lloyd		J. L. Quinn Realty	826	72		Lot 29, Cinderella Lane
" 17-1967	"		Lewis L.		William J. Greer, et al	826	341	}	Lot 18, cor. Belcombe Blvd. & Evergreen Circle, Lakewood.
" 5881	"		" "		" " " "	826	341		Mauldin.
" 23-1967 7150	"		Lewis L.		Florence E. Greer, et al	826	527		Lot 34, Eastdale Dr.
Sept. 6-1967 7146	"		Lewis L.		W. F. Griffin	827	606		Lot 196, Avon Park. Ave. - Fair Hqts.
" 6-1967			Lewis L.		Joey A. Parker	827	609		Lot 5 + part 6, Brookdale



INDIRECT or GRANTEE Index to Deeds - Greenville County, S. C.

Open at Proper Tab according to First Letter or Letters of Name and refer to Buff Sub-Index sheet for page reference.

KEYS PRINTING CO.

( )

FILE NUMBER DATE OF RECORD	GRANTEES FAMILY NAMES	GIVEN NAMES ABCDEFGH	GIVEN NAMES IJKLMNO	GIVEN NAMES PQRSTUVWXYZ	GRANTORS	BOOK	PAGE	NO. OF ACRES	BRIEF DESCRIPTION, LOCATION, ETC. (NOT WARRANTED)
7139 Sept. 6-1967	Gilstrap		Levis L		O. W. Armstrong, et al	827	616		Lot 10, cor. Paxton ave. & N. Golden Strip Dr., Glendale, Mauldin.
" 7588 " 11-1967	"		" "		" " " " " "	827	616		
" 7587 " 11-1967	"		Levis L		W. & D. Developers, Inc	828	212		Lot 9, Cedar Terrace.
" 8568 " 20-1967	"		Levis L		" " " " " "	828	214		Lot 7, Cedar Terrace. Rodney Webster
" 8565 " 20-1967	"		Levis L		James Hill Ingram	829	36		Lot 5, Dale Dr. Prop. E. Augusta Area.
" 9418 " 28-1967	"		Levis L		Melvin J. Hayes	829	37		Lot 217, Jasper Dr.
" " " "	"		Levis L		Woodrow Kelley	829	453		Lot 27, Verlay ave. Springview, ave. Bart's Dr.
" 9435 " 28-1967	"		" "		" " " " " "	829	453		Stone 2 <sup>nd</sup> St.
" 10433 Oct. 9, 1967	"		" "		Alton C. Redick, Jr.	829	460		lots 9 & 10, Siskire Dr., Cedar Hill
" 10585 " 10-1967	"		Lloyd W.		Colonial Co., Inc.	830	382		Lot 27, Verlay Dr.
" 10611 " 10-1967	"		Levis L		W & D. Developers, Inc.	830	420		Lot 31, Cedar Terrace.
" " " "	"		Levis L		William J. Greer, et al	830	421		Lots 1, 2 + 3, Evergreen Circle + Balcomb Blvd.
" 11343 " 18-1967	"		" "		" " " " " "	830	421		
" 12924 Nov. 2-1967	"		Levis L		George E. Burdick	831	83		Lot 13, Curtis Rd.
" 13081 " 3-1967	"		Lloyd W.		Jack R. Pace, et al	832	42		Lot 10, Argonne Dr. Blvd. + Evergreen Circle.
	"		Levis L		William J. Greer, et al	832	107		Lot 14 + 1/2 Lot 13, Balcomb

# INDIRECT or GRANTEE Index to Deeds - Greenville County, S. C.

Open at Proper Tab according to First Letter or Letters of Name and refer to Buff Sub-Index sheet for page reference.

KEYS PRINTING CO.

( )

FILE NUMBER	GRANTEES FAMILY NAMES	GIVEN NAMES ABCDEFGH	GIVEN NAMES IJKLMNO	GIVEN NAMES PQRSTUVWXYZ	GRANTORS	BOOK	PAGE	No. OF ACRES	BRIEF DESCRIPTION, LOCATION, ETC. (NOT WARRANTED)
DATE OF RECORD									
13094 Nov. 3-1967	Hilstrap			Lloyd W.	etal	Dexter Nell Coggins	832	117	Lot 25 a + Part Lot 23, Tindal Rd.
" 14419	"		"	"	"	"	832	117	Lans Lunci Hgts.
" 17-1967 14573	"			Lewis L.		W + D. Developers, Inc.	833	111	Lot 24, Cedar Terrace, Brook Glenn Gardens
" 20, 1967 14682	"			Lewis L.		Threatt-Maxwell Enterprises	833	139	Lot 69, Longmeadow Rd., Cedar Ter.
" 21-1967 14679	"			Lewis L.		Thomas A. Moore	833	200	Lot 30, Pinehurst Dr., Extn. - Gantt Tp.
" 21-1967 14798	"			Lewis L.		Patricia A. Tate	833	202	Lot 27, White Horse Rd., Peachtree Subd. - Sec. 2.
" 22-1967 16220	"			Lewis L.		Leake & Garrett, Inc.	833	240	Lot 75, Pinehurst Dr.,
Dec. 8-1967	"			Lewis L.		W + D Developers, Inc.	834	229	Lot 11, Cedar Terrace.
" 17057	"			Lewis L.		W + D Developers, Inc.	834	230	Lot 8, Cedar Terrace, Peachtree Terrace.
" 18-1967 17257	"			Lewis L.		Leake & Garrett, Inc.	834	602	Lot 76, Pinehurst Dr., Cedar vale.
" 20-1967 17718	"			Lloyd W.		Colonial Company,	835	120	Lot 56, Stradley Terrace,
" 27-1967 18020	"			Lewis L.		W + D Developers, Inc.	835	345	Lot 13, Cedar Terrace.
" 29-1967	"	E. M.				John D. Hill, etal	835	495	Contract Sale - 4.85 acres + 1.02 acres, Prop. Hill Est.
" 19451	"	"	"			" " " "	835	495	
" 19-1968	"			Lewis L.		Leake & Garrett, Inc.	836	398	Lot 74, cor. Pinehurst Dr. + Rosewood Circle, Mauldin.
"	"			"	"	" " " "	836	398	

# INDIRECT or GRANTEE Index to Deeds - Greenville County, S. C.

Open at Proper Tab according to First Letter or Letters of  
Name and refer to Buff Sub-Index sheet for page reference.

KEYS PRINTING CO.

FILE NUMBER DATE OF RECORD	GRANTEES FAMILY NAMES	GIVEN NAMES ABCDEFGH	GIVEN NAMES IJKLMNO	GIVEN NAMES PQRSTUVWXYZ	GRANTORS	BOOK	PAGE	No. OF ACRES	BRIEF DESCRIPTION, LOCATION, ETC. (NOT WARRANTED)
20273 Jan. 30-1968	Gilstrap		Lewis L.		<del>Kellett</del> James Darrell r	837	59	1.90	Rd. - Oaklawn Sp. - herein, Fork Shoals r Pleasant Valley.
20274 " 30-1968	"		" "		Jeanne D. Hitchens	837	60		Lot 177, Potomac ave. r
20798 Feb. 6, 1968	"	E. M.			John D. Hill, et al	837	273		2 Lots, S. C. Hwy 253 Pineville
20941 " 7-1968	"		Lewis L.		Billy Joe Williams	837	317		Lot 4, Summit Dr.
21163 " 9-1968	"		Lewis L.		W + D Developers Pineville, etc.	837	409		Lot 6, Cedar Terrace Pineville, etc.
22177 " 2-1968	"		Lewis L.		Threatt Mapnell et al	838	243		Lot 61, Longmeadow Rd Stip Dr, part of lot 100
22327 " 2-1968	"		Lewis L.		Robert Lee Tuller, et al	838	357		Lot 9, North Garden Greenbrier
22506 " 26-1968	"		Lewis L. Nash Lee		David M. Smith	838	411		Lot 144 Circle Dr. park. Paramount
22618 " 27-1968	"			William r	Arthur W. Loughton	838	478		Lot 19, Cresty Circle, Westcliffe.
22606 " 27-1968	"		Lloyd W.		Gary D. Hanks, et al	838	496		Lot 113, Westcliffe Way,
22957 Mar 1-1968	"	H. B.			Mary A. Gilstrap	838	608		Int. Part Lots 18 & 18-w, Welcome View Dr., Dixie Farms.
"	"	"			" "	838	608		
23215 " 5-1968	"		Lewis L.		William J. Greer, et al	839	84		Part lots 13 & 12, Evergreen Circle, Lakewood Subd. Eastdale, Mauldin.
"	"		" "		" " " "	839	84		
23227 " 5-1968	"		Lewis L.		Florrie E. Greer, et al	839	97		Lot 35, Central ave. r Steadley Terrace, Cedar Dale
23315 Mar 16, 1968	"		Lloyd W.		Colonial Co., Inc.	839	146		Lot 47, Low View Dr.

# INDIRECT or GRANTEE Index to Deeds - Greenville County, S. C.

Open at Proper Tab according to First Letter or Letters of Name and refer to Buff Sub-Index sheet for page reference.

( )

FILE NUMBER	GRANTEES FAMILY NAMES	GIVEN NAMES ABCDEFGH	GIVEN NAMES IJKLMNO	GIVEN NAMES PQRSTUVWXYZ	GRANTORS	BOOK	PAGE	No. OF ACRES	KEYS PRINTING CO. BRIEF DESCRIPTION, LOCATION, ETC. (NOT WARRANTED)
DATE OF RECORD									
23574 Mar. 8, 1968	Lilstrap		Lewis L.		Fred Welborn, Sr., et al	839	261		Acres, Gantt Tr. Lot 127, Patton Dr. Augusta
23573 " 8, 1968	"		Lewis L.		Seth L. Eckard	839	270		Lot 4, Merlocke Dr.
23572 " 8, 1968	"		Lewis L.		B. Donald Floyd	839	277		Chandler St. Lot 119, Park Ave. & n
23735 " 11-1968	"		Lewis L.		Elizabeth L. Reece, as	839	355		Chick SP 92. TP. Lot 7, Bermuda Court,
23972 " 13, 1968	"		Lewis L.		Roland M. Holt	839	440		Mauldin Lot 70, Sycamore Dr. &
25365 " 29-1968	"		Lloyd W.		Prises, Inc. McCall-Threath Enter-	840	585		minifield Park. Lot 25, Merrifield, Tr. S
25398 " 29-1968	"		Lewis L.		James W. Keller	840	595		Lot 16, Blk. 13.
"	"		" "		" " "	840	595		Bleakley Ave., Fair Heights.
25920 Apr. 4-1968	"		Lewis L.		Grady Greer	841	287		Lot 29, Mea Dr.
"	"		" "		" "	841	287		(Short St.) & High View Dr. - Northside Hgts.
26167 Apr. 8, 1968	"		" "		Doris W. Ragan, et al	841	462		Eastdale Austin Tr. Lot 128, Birchwood Lane &
26180 Apr. 8, 1968	"		" "		Marcus L. Poore, et al	841	450		Acres, Sille Lot 39, Pine Lane, Hunters
27008 " 17, 1968	"		" "		Leake & Garrett, Inc.	842	235		Peachtree Terrace, Mauldin Lot 90, Rosewood Circle, n
29659 May 16-1968	"		" "		Enterprises, Inc. Threath-maxwell	844	219		Rd. - Brook Glenn Gardens Lot 57, Longmeadow
30431 " 24-1968	"		Lewis L.		Fidelia V. McFadden	844	553		Lot 48, Gardenia Ave.
"	"		" "		" " "	844	553		Cedar Lane Gardens.

# INDIRECT or GRANTEE Index to Deeds - Greenville County, S. C.

Open at Proper Tab according to First Letter or Letters of Name and refer to Buff Sub-Index sheet for page reference.

FILE NUMBER <small>DATE OF RECORD</small>	GRANTEES FAMILY NAMES	GIVEN NAMES ABCDEFGH	GIVEN NAMES IJKLMNO	GIVEN NAMES PQRSTUVWXYZ	GRANTORS	BOOK	PAGE	No. OF ACRES	KEYS PRINTING CO. BRIEF DESCRIPTION, LOCATION, ETC. <small>(NOT WARRANTED)</small>
30431 May 24-1968	Gilstrap		Lewis L.		Sidney J. Barley, et al Prises, Inc.	844	554		Chuck Spgs. Tp. Lot 16, Elaine ave. r
32090 June 12-1968	"		Lewis L.		Threatt-Maxwell Enter.	846	277		Lot 66, Longmeadow Rd. - Brook Glenn Gardens.
"	"		"	"	William J. - ally - in - fact	846	277		Dev. - Mauldin.
5234 " 14-1968	"		Lewis L.		Florie T. Greer, Reg	846	389		Lots 50 + 50 U - Eastdale S
52546 " 14-1968	"		Lewis L.		Jack minor Gullis	846	392		Lot 2, Woodland Dr.
33051 " 24, 1968	"		Boyer W.		Harvie C. Lewis	847	172		Lot 41 + Part Lot 42, Land Drive, Dukeland Park
62 July 1, 1968	"		"	"	Fred Neal, Jr.	847	479		Lot 41 + Part Lots 40 + 42, Duke
593 " 8-1968	"		Lewis L.		Leake + Garrett, Inc.	848	61		Sec. 2, Peachtree Terrace Lot 91, Rosewood Circle
942 " 11, 1968	"		Boyer W.		H. B. Guinas	848	231		Quinlan's Grove Lot 11, Quinlan's Grove
1333 " 16, 1968	"			Thomas M.	William R. DuVernet, et al	848	433		Mansfield Park. Lot 63, Stamford Court, Peachtree Terrace.
1888 " 23, 1968	"		Lewis L.		Leake + Garrett, Inc.	849	33		Lot 71, Rosewood Circle, r
2033 " 24, 1968	"		"	"	Mary P. Martin	849	110		Part Lots 1 + 2, Post Oak Pl. Tree Terrace, Mauldin.
2050 " 24, 1968	"		"	"	Leake + Garrett, Inc.	849	113		Lot 10, Rosewood Circle, Peachtree Terrace, Mauldin
2418 " 29, 1968	"		"	"	"	849	261		Part Lot 84, Rosewood Circle, Farms
2660 " 31, 1968	"		"	"	Joe H. Ford, et al	849	388		Part Tract 31, Riverside + University Heights
2942 Aug 2, 1968	"	Charles W + Lou Ellen H.			Martha J. Williams Martha J. Williams Weld	849	519		Lot 21, Carmel St, r

# INDIRECT or GRANTEE Index to Deeds - Greenville County, S. C.

Open at Proper Tab according to First Letter or Letters of Name and refer to Buff Sub-Index sheet for page reference.

KEYS PRINTING CO.

( )

FILE NUMBER	DATE OF RECORD	GRANTEES FAMILY NAMES	GIVEN NAMES ABCDEFGH	GIVEN NAMES IJKLMNO	GIVEN NAMES PQRSTUVWXYZ	GRANTORS	BOOK	PAGE	NO. OF ACRES	BRIEF DESCRIPTION, LOCATION, ETC. (NOT WARRANTED)
2949	Aug 2, 1968	Lilstrap		Lloyd W.		Colonial Co., Inc.	849	502		Court, Cedar Vale Lot 43, cor. Vernon Dr. & Roe
4661	" 23, 1968	"		Lewis L.		Leake & Garrett, Inc.	851	25		Mauldin Lot 85, Rosewood Circle,
6231	Dec. 11, 1968	"		Lloyd W.		W. H. King, Inc.	852	96		Whitefish Run Lot 11, east side of East Lyons' add.
6399	" 12, 1968	"		Lewis L.		Paul G. Greene, et al	852	195		Lot 161, Sycamore Dr. & Circle, Oakwood
6508	" 13, 1968	"		Lewis L.		William J. Green, et al	852	280		Part Lots 11 & 12, Evergreen, Riverdale Acres
6503	" 13, 1968	"		Lloyd W.		Jack Augustus Mulligan Tr., Master	852	283		Lot 4, Sulphur Springs Dr., Mauldin Park
6867	" 17, 1968	"		Lloyd W.		Trans. P. McPherson	852	424		Lot 10, Westside Dr., Austen Sp.
7371	" 23, 1968	"		Lewis L.		Julius N. Lark, et al	852	607		Lot 102, Elm Drive, Eastdale, Mauldin
7712	" 24, 1968	"		Lewis L.		Leake & Garrett, Inc.	853	6		Lot 26, Rosewood Circle, East- dale, Mauldin
7802	" 27, 1968	"	Ephraim M.			William R. DuVernet, et al Prises, Inc.	853	153		Sec A - Mansfield Park Lots 60, 61 & 62, Stanford Rd. & Brook Glenn Rd., Brook Glenn Estates
8041	Oct. 1, 1968	"		Lewis L.		Threatt-Maxwell Enter., et al	853	263		Lot 61 Cor. Longmeadow Rd. & Dale, Mauldin
8040	" 1, 1968	"		" "		Flornie V. Greer, et al	853	246		Lots 50 & 50A, Elm Dr. - East- dale, Mauldin
8166	Oct. 2, 1968	"		Lewis		James Nelson Hill, et al Nelson Investment Co.	853	291		Gentle Sp. Lot 16, Fallon Rd., Quit Claim
8165	" 2, 1968	"		Lewis L.		Patrick Lynch, et al	853	292		Part Lot 16, Killen Rd., Gantt Sp. Dale, Mauldin
9565	" 18, 1968	"	H. Allen			James E. Dabendorf, Jr., et al	854	273		Lot 94, Mimosa Dr. - East- dale, Mauldin
9746	" 21, 1968	"		Lewis L.		Talley Realty, Inc.	854	366		Lot 36, Lilly St. Huntly, Acres

INDIRECT or GRANTEE Index to Deeds - Greenville County, S. C.

Open at Proper Tab according to First Letter or Letters of Name and refer to Buff Sub-Index sheet for page reference.

KEYS PRINTING CO.

FILE NUMBER	GRANTEES FAMILY NAMES	GIVEN NAMES ABCDEFGH	GIVEN NAMES IJKLMNO	GIVEN NAMES PQRSTU VWXYZ	GRANTORS	BOOK	PAGE	NO. OF ACRES	BRIEF DESCRIPTION, LOCATION, ETC. (NOT WARRANTED)
7361 Oct. 23, 1968	Dickens	John A.			John A. Hill, Jr.	854	409	1.0	1.0 acres, x. l. l. l. l. l. l.
" " 10336	"				" " "	854	409		1.0 acres
" 28, 1968 11801	"	Lewis L.			Frank P. Mcowan, Jr.	855	18		Lat 11, Standing Springs Rd., Quinn Lane Acres
Nov. 13, 1968 11926	"	Lewis L.			H. H. ...	856	63		Lat 11, ... Hampton Gardens
" 14, 1968 12058	"	Lewis L.			Frank P. Mcowan, Jr.	856	144		Lat 12, Flamingo Dr. Wade
" 15, 1968 12211	"	Lewis L.			Threatt Maxwell Enterprises	856	201		Lat 5, ...
" 15, 1968 12374	"	Lewis L.			Threatt Maxwell Enterprises	856	274		Lat 11, ...
" 20, 1968 13182	"	Lewis L.			John A. Hill, Jr.	856	379		Lat 2, ...
" 27, 1968 13294	"	Lloyd W.			Charles W. McCraig	857	123		Lat 23, ...
" 27, 1968 14013	"	Lloyd W.			Carl W. Tucker, Jr.	857	131		Lots 1 & 2, ...
Dec. 9, 1968 14401	"	Lewis L.			Threatt Maxwell Enterprises	857	435		Brook Glenn Gardens, Lat 58, Longmeadow Road, Westcliffe Subd.
" 13, 1968 16069	"	Lloyd W.			J. H. Philpot, Jr.	858	19		Lot 2, 5, Eastcliffe Way, Highland
Jan. 7, 1969 17439	"	Lloyd W.			Elmer Larry Kelly	859	437		Lot 2, ...
" 23, 1969 17805	"	Lewis L.			Threatt Maxwell Enterprises	860	509		Brook Glenn Gardens, Lot 60, Longmeadow Rd.,
" 23, 1969 18001	"	Lewis L.			Threatt Maxwell Enterprises	861	36		Lot 11, ...
" 30, 1969	"	Lewis L.			Kenneth L. Phillips	861	151		Lot 15, ...

# INDIRECT or GRANTEE Index to Deeds - Greenville County, S. C.

Open at Proper Tab according to First Letter or Letters of Name and refer to Buff Sub-Index sheet for page reference.

KEYS PRINTING CO.

FILE NUMBER	DATE OF RECORD	GRANTEES FAMILY NAMES	GIVEN NAMES ABCDEFGH	GIVEN NAMES IJKLMNO	GIVEN NAMES PQRSTUWXYZ	GRANTORS	BOOK	PAGE	No. OF ACRES	BRIEF DESCRIPTION, LOCATION, ETC. (NOT WARRANTED)
18151	Jan. 31, 1969	Gilstrap	Henry P.	Louise C.		H. J. Martin, et al	861	248		Rodgers Valley Hgts. Part Lot 28 of tract No. 6, Lakewood.
20284	Feb. 26, 1969	"	Lewis L.			William J. Green, et al	862	606		Lot 4, Evergreen Circle, Cedar Vale.
20653	Mar. 3, 1969	"	Lloyd			Colonial Company, Inc.	863	190		Lot 57, Stradley Terrace, Palmetto Terrace.
20862	" 5, 1969	"	Betty B.	Olus W.		Wm. H. Holloway	863	287		Lot 16, Rison Road, D. M. Forrester, et al
21263	" 10, 1969	"	Lewis L.			Janie H. Forrester, et al	863	471		Lots 5, 6, 7, 8, 9, 10, 11 + 12 P. p. Shaver Dr.
21481	" 12, 1969	"	Lewis L.			Jack D. Reeves, et al	863	548		Lot 4, Cor. East Butler Ave. + Hampton Gardens -
21599	" 13, 1969	"	Lloyd W.			W. G. Raines	863	630		Lot 35, Leywood Dr. Wade
24575	Apr. 15, 1969	"	Lewis			Piedmont Land Co., Inc.	866	78		Lot 105, Kingsgate -
25135	" 21, 1969	"	Mary W.			Thomas H. Moore, Jr.	866	383		Lots 3 + 4, Eastbourne Rd.
25859	" 29, 1969	"	Lewis L.			Albert B. Suttles	867	40		Lot South Fairfield Rd. Eastdale - Mapline
26137	May 1, 1969	"	Lewis L.			Russell H. Cox	867	137		Lot 125 Berchwood Lane, +
26083	" 1, 1969	"	Lloyd W.			Jerry Lamar Matthews	867	139		Lot 11, Florida Ave - Highland Ave. + Cochran Dr.
26082	" 1, 1969	"	" "			Mildred S. Matthews (Jean R. Sikes)	867	140		Lot 8 + Part Lot 7, Princess, strip - Austin Tp.
27099	" 13, 1969	"	Lewis L.			Jean R. Reid, et al	867	649		Lot 4, Richardson St., also, City View Annex -
27100	" 13, 1969	"	" "			Lloyd R. Fox, et al	868	2		Lot 75, + part Lot 76 - Marion Rd., Paris Mtn. Tp.
28847	June 2, 1969	"	Lloyd W.			Charles W. Outy, et al	869	168		Part Lot 3, North Parker Rd.,



INDIRECT or GRANTEE Index to Deeds - Greenville County, S. C.

Open at Proper Tab according to First Letter or Letters of Name and refer to Buff Sub-Index sheet for page reference.

KEYS PRINTING CO.

FILE NUMBER DATE OF RECORD	GRANTEES FAMILY NAMES	GIVEN NAMES ABCDEFGH	GIVEN NAMES IJKLMNO	GIVEN NAMES PQRSTUVWXYZ	GRANTORS	BOOK	PAGE	No. OF ACRES	BRIEF DESCRIPTION, LOCATION, ETC. (NOT WARRANTED)
29589 June 10, 1969	Gilstrap		Lloyd W.		Joseph Fred Bishop	869	453		Rd. Ranches, City Lot 242, Hatling Ave., Augusta,
30496 " 19, 1969	"	Arthur G. & Maggie Mae			Henry C. Harding Bldg., Inc.	870	293		Part Lot 2, Prop. J. D. Heatherly-
1249 July 16, 1969	"		Lloyd W.		F. C. Tate, et al	871	649		Lot 4, Hampton Ave. Ext. S. side
3318 Aug 8, 1969	"		Levis L.		Poinsett Realty Co.	873	399		Lot 128, Sec. 11, Poinsettia "Eastdale" Austin Twp.
30342 " 8, 1969	"		Levis L.		J. Harold Duncan et al	873	420		Lot 129, Birchwood Lane Acres Fair Heights, City
3339 " 8, 1969	"			W. W.	James H. Whitman	873	423		Lot 15, Cumberland Ave., Lincoln Hgts -
3721 Aug. 13, 1969	"		Lloyd W.		Christine Davis, et al	873	616		Lot 43, Abraham Dr., Pk., Austin Twp.
5067 " 28, 1969	"		Levis L.		Poinsett Realty Co.	874	588		Lot 66, Park Drive, "Forest", "Cedarvale"
5071 " 28, 1969	"		Lloyd		Colonial Co., Inc.	874	590		Lot 58, Overton Ave., "Fair Heights, City"
5070 " 28, 1969	"		Levis L.		W. W. Gilstrap	874	576		Lot 15, Cumberland Ave.,
5670 Sept. 5, 1969	"	Arthur G.			J. I. Black	875	283		Lot 8, Heatherly Dr. Lakewood -
5953 Sept. 9, 1969	"		Levis L.		William J. Greer, et al	875	385		Lot 6, Evergreen Circle, Hwy., Home Sites
7626 " 29, 1969	"		Lloyd W.		Frank Cary Martin	876	508		Lot 85, Shadow Lane, Super
7734 " 30, 1969	"		" "		William J. Hufflin, et al	876	578		Lot 36, Penfrew Ave.
8436 Oct. 8, 1969	"		Levis L.		The Giville, Inc. Insurance Center of	877	269		Lot 2, Bennett St. City, Greenbrier, Butler Twp.
9262 " 17, 1969	"		" "		Arthur R. Burcham	877	628		Lot 65+66, Hawthorne Dr.

# INDIRECT or GRANTEE Index to Deeds - Greenville County, S. C.

Open at Proper Tab according to First Letter or Letters of Name and refer to Buff Sub-Index sheet for page reference.

KEYE PRINTING CO.

FILE NUMBER DATE OF RECORD	GRANTEES FAMILY NAMES	GIVEN NAMES ABCDEFGH	GIVEN NAMES IJKLMNO	GIVEN NAMES PQRSTUVWXYZ	GRANTORS	BOOK	PAGE	No. OF ACRES	BRIEF DESCRIPTION, LOCATION, ETC. (NOT WARRANTED)
9217				et al					
Oct. 17, 1969	Gilstrap		Lewis L.		Myra D. Bland, et al	877	560		Agreement
10057	"		Lewis L.		W. J. Greer	878	361		Order
" 28, 1969	"	Alice W.			Albert Taylor	880	186		Lot 27, Branch St., Gauntt Jc.
12436	"		Lewis L.		Maynard W. Bland, et al	880	389		R.R. - R. W. Lots 6+10, Maple St., Ft. Ly.
Nov. 28, 1969	"		Lewis L.		A. S. Campbell, et al	881	15		Lot 74, North Main St., Subj. to
12787	"		Lewis L.		Charles A. Lewis, et al	881	255		University Circle
Dec. 3, 1969	"		Lewis L.		William E. Doane, et al	881	553		Lot 45, White Oak Drive,
13397	"		Lloyd W.		William J. Greer, et al	882	166		Paramount Park
Dec. 11, 1969	"		Lewis L.		Floyd M. Northrup	882	592		Lot 140, Crosby Circle,
14070	"		" "		Frank P. McLowry, Jr.	884	181		Summit Dr. City
" 18, 1969	"		" "		Tommy R. Greave, et al	887	122		Correction Deed: Lot 5,
14641	"		" "		Henry A. Kowalewski	887	208		Evergreen Circle, Lakewood
" 29, 1969	"		" "		William D. Lanier, et al	887	558		Lots 7, 8, 9 + 10 + Part Lot 11
" 29, 1969	"		" "		Ernest L. Sutherland	888	371		Lot 3, East Gustis St.
15084	"		" "		Albert H. Trammell	888	373		near S. Miller Austin Sp.
Jan. 5, 1970	"		" "		L. R. Richardson, Jr.	890	138		Lot 39, Long Dr., Greenville,
15841	"		" "						near Mauldin
Jan. 15, 1970	"		" "						Lot 1, Stokes Rd. near Swille
17695	"		" "						Lot Perry Ave. City
Feb. 10, 1970	"		" "						Pecan Terrace, Gauntt Jc.
21326	"		" "						Lot 91, Twin Springs Drive,
Mar 31, 1970	"		" "						W. Marion Rd., City View Annex
21583	"		" "						Part Lot 110 + Lots 114 + 115
Apr 2, 1970	"		" "						Lot 31-a Maco Terrace
22149	"		" "						Land Heights, Swille
" 10, 1970	"		" "						Lot 14, Todd Circle, Rte.
23061	"		" "						
" 22, 1970	"		" "						
23059	"		" "						
" 22, 1970	"		" "						
25155	"		" "						
May 18, 1970	"		" "						

# INDIRECT or GRANTEE Index to Deeds - Greenville County, S. C.

Open at Proper Tab according to First Letter or Letters of Name and refer to Buff Sub-Index sheet for page reference.

KEYS PRINTING CO.

FILE NUMBER DATE OF RECORD	GRANTEES FAMILY NAMES	GIVEN NAMES ABCDEFGH	GIVEN NAMES IJKLMNO	GIVEN NAMES PQRSTUVWXYZ	GRANTORS	BOOK	PAGE	NO. OF ACRES	BRIEF DESCRIPTION, LOCATION, ETC. (NOT WARRANTED)
25235 May 19, 1970	Gilstrap		James A.		Henry C. Harding Builders, Inc.	890	172		Lot 79 Coleman Heights Rd. (Haynesworth Rd.)
26457 Jun. 2, 1970	"		Lloyd W.		Roy S. Stewart, Jr. et al	891	119		Lot 1 Sulphur Springs
27632 " 16, 1970	"		Lewis L.		Mary C. Weather, et al	892	123		Lot 5 Essex Court.
28365 June 25, 1970	"		Nathan K. & Pamela Y.		J. W. Pitts	893	27		Acres Lot 20 Pitman Circle, Huntly Horse Hots
28857 June 30, 1970	"	E. M., et al			Waco F. Childers, Jr.	893	215		Lot 10 Patricia Ave. White Bridge Rd. Wadley-Vale
1418 July 17, 1970	"	Betty F.			William H. Holloway, et al	894	297		Lot 62 Sec. 1, New Denmark Hill Subd.
1550 July 20, 1970	"		Lewis L.		G. E. Goker	894	329		Lot 14 Brookdale Ave. Knob
1976 July 24, 1970	"		" "		William J. Greer, et al	894	560		Lot 5 Evergreen Circle "Lakewood."
2116 July 27, 1970	"		" "		Daniel D. Barker, et al	894	634		Lot 25 Hyde Circle, Mauldin "Eastdale Dev." Mauldin
3454 Aug. 12, 1970	"		" "		John Earl Reid, et al	896	71		Lot 125 Birchwood Lane, Brandon Plant.
14223 " 20, 1970	"		Lloyd W.		George E. Shockley, et al	896	467		Lot 78 Sec. 1 Bennett St. Sp.
4332 Aug. 24, 1970	"		Lewis L.		Mack B. Patterson	896	551		Lot Valley St., Greenville City
5693 Sept. 8, 1970	Gilstrap		Lloyd W.		Edward F. Hill, Jr.	897	625		Lot 1 Pleasant Ridge Ave.
5797 Sept. 9, 1970	"		Lewis L.		William J. Greer, et al	898	59		Lot 37 Balcome Blvd. "Lakewood" Subd., Austin Sp.
5842 Sept. 9, 1970	"		" "		Janet S. Forrest, et al	898	69		Lot 150 Delrose Ave. Eastdale Ester Mauldin
5925 Sept. 10, 1970	"		" "		Bonnie J. Lynes, et al	898	140		Lot 47 Pinchurat Dr. Pine Valley

# INDIRECT or GRANTEE Index to Real Estate Deeds - Greenville County, S. C.

Open at Proper Tab according to First Letter or Letters of Name and refer to Buff Sub-Index sheet for page reference.

KEYS PRINTING CO.

FILE NUMBER DATE OF RECORD	GRANTEES FAMILY NAMES	GIVEN NAMES ABCDEFGH	GIVEN NAMES IJKLMNO	GIVEN NAMES PQRSTUVWXYZ	GRANTORS	BOOK	PAGE	NO. OF ACRES	BRIEF DESCRIPTION, LOCATION, ETC. (NOT WARRANTED)
6531 Sept. 16, 1970	Gilstrap		Lewis L.		Anna P. Suttles	898	431		Lakewood Lot 4 Evergreen Circle
7273 Sept. 24, 1970	"		Lewis L.		Ruth B. Maddox	899	171		Parkvale Lot 9 Sec. C Meyers Court
7718 Sept. 29, 1970	"		" "		Jean M. Parrish, etal	899	364		Green Gardens, near Taylors Lot 57 Longmeadow Rd. "Brook"
8392 Oct. 7, 1970	"		Lewis L.		Sarah E. Moody	900	75		Lot cor. Monroe St. + Lee St.
9323 Oct. 19, 1970	Gilstrap		Lloyd W.		Mrs. D. E. Mathews	900	554		Prop. Palmer Cordell Lot 16 Map #4 Maryland Ave.
10807 Nov. 4, 1970	"		" "		H. D. Quinn	902	33		Acres Lot 10 Quinlan Way, Quinlan
11022 Nov. 6, 1970	"		Lewis L.		Hilda G. Greer, etal	902	158		Lakewood, Mauldin Lot 34 + 35 Balcome Blvd.
11228 Nov. 10, 1970	Gilstrap		" "		Ila Mae Stone	902	355		Gantt Sp. Part Lot 17 Fourth Ave., Conestee
13928 Dec. 14, 1970	"		" "		Master Frank P. McLowan, Jr.	904	405		"Thornwood Acres" Lot 15 Thornwood Dr.
14488 Dec. 21, 1970	"	Clyde A.			Lindsey Bldg., Inc.	904	641		+ Bayle St. Rockvale Gantt Sp. Lots 14 + 15 Sec. 1 Rockvale Dr.
14741 Dec. 23, 1970	"		Lewis L.		J. W. Lunsford, Jr.	905	126		Ave Pleasant Valley Lot 158 + Part Lot 159 Potomac
14790 Dec. 23, 1970	"		" "		James Nelson Hall	905	143		Valley Plot #5 Lot 376 Prosperity Ct. Pleasant
17794 Feb. 1, 1971	"		" "		Hilda G. Greer, etal	907	557		Lakewood Lots 25 + 36 Balcome Blvd.
17935 Feb. 3, 1971	Gilstrap		Lloyd W.		Bobbie Jean Turner, etal	907	639		Rd Vista Hills, City Lot 50 cor Kent Lane + County
18203 Feb. 5, 1971	"			Thomas M.	Adela Du Vernet, etal	908	109		Manfield Park Lot 54 Sec. A Bramlett Rd.
18204 Feb. 5, 1971	"			" "	Ephraim M. Gilstrap	908	113		Manfield Park Lot 62 Sec. A Stanford Ct.

25  
( )

# INDIRECT or GRANTEE Index to Real Estate Deeds - Greenville County, S.C.

Open at Proper Tab according to First Letter or Letters of Name and refer to Buff Sub-Index sheet for page reference.

KEYS - PRINTING CO.

FILE NUMBER DATE OF RECORD	GRANTEES FAMILY NAMES	GIVEN NAMES ABCDEFGHIJ	GIVEN NAMES JKLMNO	GIVEN NAMES PQRSTUVWXYZ	GRANTORS	BOOK	PAGE	NO. OF ACRES	BRIEF DESCRIPTION. LOCATION. ETC. (NOT WARRANTED)
19046 Feb. 17, 1971	Gilstrap		Lewis L.		Robert M. Sanders	908	597		(E. Welborn St.) Anderson St. Highland Lot 30+31 E. Wilburn St.
19871 Feb. 26, 1971	"		" "		George M. Eskew, etal	909	448		Wade Hampton Gardens Lot 2 Sec. 2 Hampton Ct.
21072 Mar 11 1971	"		" "		master Frank P. McEowan, Jr.	910	387		Lot 3 Maco Terrace Park, Sville, Austin Sp.
21154 Mar. 12, 1971	Gilstrap		" "	Josh Lee	Norma M. Finlay	910	471		Lot 77 Forest Park Dr. Forest Farmington Acres
22506 Mar. 29, 1971	"		Nancy U. & William		William V. Medlock	911	466		Lot 7 Clanton Dr.
23545 Apr. 9, 1971	"		Lewis L.		Hilda E. Greer, etal	912	366		Lakewood add Lot 29, 30, +31 Balcome Blvd.
23609 Apr. 9, 1971	"		Lloyd H.		I. H. Philpot, Jr.	912	368		Subd Lot 46 Sec. II "Westcliffe"
26270 May 6, 1971	"		Lewis L.		William J. Greer	914	333		Subd Austin Sp. Lot 143 Drury Lane Eastdale
28534 May 27, 1971	Gilstrap		Lloyd H.		I. H. Philpot, Jr.	916	300		Subd Lot 45 Sec. II Westcliffe
28643 May 28, 1971	Gilstrap		Lewis L.		Billy J. Roach, etal	916	364		Wata Butler Sp. Lot 6 Fairlane Cir. Laurel
28589 May 28, 1971	"		Lloyd H.		I. H. Philpot, Jr.	916	409		Subd Lot 44 Sec II Westcliffe
28588 May 28, 1971	"		" "		James O. Farthing	916	425		Vicksburg Dr. Richmond Hills Lot 6 Sec. 4 Lynchburg Dr. &
28816 May 31, 1971	"		Lewis L.		master Frank P. McEowan, Jr.	916	522		Ballwan Ave City Lot 1 cor Parkwood ave &
					MICROFILMED				
					DATE				

# INDIRECT or GRANTEE Index to Real Estate Deeds - Greenville County, S. C.

Open at Proper Tab according to First Letter or Letters of Name and refer to Buff Sub-Index sheet for page reference.

KEYS PRINTING CO.

( )

FILE NUMBER	GRANTEES FAMILY NAMES	GIVEN NAMES ABCDEFGH	GIVEN NAMES IJKLMNO	GIVEN NAMES PQRSTUWXYZ	GRANTORS	BOOK	PAGE	No. OF ACRES	BRIEF DESCRIPTION, LOCATION, ETC. (NOT WARRANTED)
30049 June 11, 1971	Gilstrap		Lewis L.		(was Louisa M. Redfern) Louisa M. Redfern Poole	917	623		Dr.) Lot 18 Idlewood Dr. (E. Pinehurst
30852 June 18, 1971	"	Douglas M., etal			Lindsey Builders, Inc	918	271		Lot 191 Sec. 2 Helen Dr. + Kenmore Dr., Rockvale, Gantt Sp.
" "	"	Edna Mc., etal			" " "	918	271		
30848 June 18, 1971	"		Lloyd W.		Addie D. McCauley	918	327		Dr. Lot B cor. Parker Rd. + Hodgens
31934 June 29, 1971	"		Lewis L.		William J. Gaer, etal	919	166		"Lakewood" Lots 26, 27 + 28 Balcome Ave.
313 July 2, 1971	"		" "		Charles C. Ard, etal	919	422		(Bennett St.) Parkvale Lot 9, Blk. 1 Sec. A Summit Dr.
587 July 7, 1971	"		" "		Charles E. Bennett, etal	919	539		Lot 9 North Acres Butler Sp.
1037 July 12, 1971	"		" "		Joseph A. Whitt	920	132		Lot 1 Keith Dr., Made Hgts., Lots 9+10 Ballenger St. (Smith St.)
1057 July 12, 1971	"		Lloyd W.		J. H. Cox	920	137		Lots 15+16 Cathran St. also and unnamed St.
"	"		" "		" " "	920	137		
1153 July 13, 1971	"		Lewis L.		Daisy Moody	920	204		Part, Chick Springs Sp. Lot Piedmont Ave. Extn. except
3090 July 30, 1971	"		Lloyd W.		Roger Dale Bennett	921	455		1 Mobile Home Int. Lot 23 Air Base Hgts., Also
3501 Aug 3, 1971	"		Lewis L.		Bobbie W. Rhodes, etal	922	14		Hills Lot 16 Birch Court, Beechwood
3720 Aug 5, 1971	"		" "		Lindsey Bldrs, Inc.	922	127		Rockvale, Gantt Sp. Lot 209 Sec. 2 Rockvale Dr., Rockvale, Gantt Sp.
"	"		" "		" " "	922	128		Lot 210 Sec. 2 Rockvale Dr., Rockvale, Gantt Sp.
"	"		" "		" " "	922	129		Lot 208 Sec. 2 Rockvale Dr.,

25  
( )

# INDIRECT or GRANTEE Index to Real Estate Deeds -- Greenville County, S. C.

Open at Proper Tab according to First Letter or Letters of Name and refer to Buff Sub-Index sheet for page reference.

KEYS PRINTING CO.

FILE NUMBER DATE OF RECORD	GRANTEES FAMILY NAMES	GIVEN NAMES ABCDEFGHIJ	GIVEN NAMES JKLMNOPQ	GIVEN NAMES RSTUVWXYZ	GRANTORS	BOOK	PAGE	NO. OF ACRES	BRIEF DESCRIPTION, LOCATION, ETC. (NOT WARRANTED)
6418 Aug 31, 1971	Gilstrap		Lloyd W.		Norman A. Roper	924	64		Lot 26 Glacier St.
7053 Sept 7, 1971	"		Lewis L.		Grace Pettit Clary	924	358		Lot 184 Trent Dr., Arrow Park Hghts
7352 Sept 9, 1971	"		" "		F. J. Fowler, Jr. etal	924	503		Lot 89 Knox St. "Glendale Dr., Parkdale
9022 Sept 27, 1971	"		Lloyd W.		Gene Richard Warren	926	100		Lot 7 Sec. 2, Notchwood Garrison Rd.
9306 Sept 29, 1971	"		Lewis L.		Eddie Earl Jones etal	926	212		Lot 2 cor. Stokes Rd. + Lipt, Batten Sp.
10040 Oct 6, 1971	"		" "		Harold K. Stibbels, etal	926	650		Lot 36 Hilltop Ave, 11000 Hwy.
10314 Oct 8, 1971	"		Lloyd W.		James Donald Dunn etal	927	101		Hghts Lot 26 Patti Dr, Staunton Ave.) near City
10430 Oct 11, 1971	"		" "		Veterans Affairs Administrator of	927	230		Lot 7 Blue Ridge Ave. (Arlington) "White Horse State"
11010 Oct 15, 1971	"	E. M.	" "		Small Outing	927	535		Lot 11 Nutwood Ave.
11827 Oct 26, 1971	"		Lloyd W.		L. H. Philpot, Jr. etal	928	266		Wes, Westcliffe Sudd. Lot 214 Sec. 11-E Eastcliffe
11864 Oct 26, 1971	"		" "		Jackie B. Bishop	928	340		Lots 9+10 Ridgeway Ave. City
12115 Oct 27, 1971	"		Lewis L.		James J. Shively Enterprises, Inc.	928	390		Part Lot 1 Webster Rd, City Gardens
16390 Dec-14-1971	"		Lewis		Threatt-Maxwell	931	521		Lot 64 "Brook Gleason Dr. "Murray Ests"
17323 Dec-23-1971	"		Lewis L.		Kenneth W. Hyatt	932	326		Lot 15 + 1/2 lot 14 Tiffany Lane "Collinwood Park"
17337 Dec-23-1971	"		" "		John J. Parry, etal	932	315		Lot 4 Collinwood Lanes
21985 Feb-15-1972	"		Lewis		Threatt Maxwell	936	302		Lot 63 Brook Lane

# INDIRECT or GRANTEE Index to Real Estate Deeds -- Greenville County, S. C.

Open at Proper Tab according to First Letter or Letters of Name and refer to Buff Sub-Index sheet for page reference.

KEYS PRINTING CO.

FILE NUMBER	DATE OF RECORD	GRANTEES FAMILY NAMES	GIVEN NAMES ABCDEFGH	GIVEN NAMES IJKLMNO	GIVEN NAMES PQRSTUWXYZ	GRANTORS	BOOK	PAGE	No. OF ACRES	BRIEF DESCRIPTION, LOCATION, ETC. (NOT WARRANTED)
23168	Feb-29-1972	Gilstrap		Lewis		Enterprise, Inc Threatt - Maxwell	937	239		Gardens Lot 65 Brook Glenn
24115	Mar. 9-1972	"		Lloyd		W. D. Vaughn, et al	938	1		Chick Spr. Jr. Lots 36 & 37 Maple Hgts, near Gump Ave, E. Ln, near City
24116	Mar. 4-1972	"		" W.		Nellie H. Gilliland	938	2		Lot Monroe St near Hampton
25232	Mar-21-1972	"		L. Lewis		Maudelise M. Long	938	608		"Pleasant Valley" Part Lot 159, Thomas Ave.
23535	Apr-21-1972	"		W. Lloyd		for next by Thomas Augustus Hill	941	443		row (on roller St) San Souci
28579	Apr-21-1972	"		L. Lewis		et al Bonnie L. Willis	941	485		Lot 14 Cor. Rogers Ave + King St "Lewis"ville Lot 36 Pine Lane "Hesters
27814	May 4, 1972	"		W. Lloyd		et al Thomas L. Hill	942	509		Unnumbered St. Lot 1 1/2 W. B. Simpson St. +
34259	May-15-1972	"		(Part) Miriam		et al Louise Reeves	946	299		Spammill Hgts Lot 15 Turpin Dr.
2319	July 7-1972	"		L. Lewis		" Jeff L. Richardson	949	122		W. Martindale Lot 7 Douglas Dr.
2784	July 25-1972	"		W. Lloyd		" Mary W. Gilstrap	950	11		Also part lot at rear Lot 4 Eastbourne Rd.
3990	July 28-1972	"		L. Lewis		" John D. Bridwell	950	282		Village,ville Lot 129 Third St. Woodside
4169	Aug-9-1972		Clowie			et al Larry R. Swartz	951	365	1 1/2	5-88) Paris Mt. Tp. Acres Roe Ford Rd. S.C. Hwy
4167	Aug 10, 1972	"		L. Lewis		" Jeff R. Richardson	951	419		"Martindale" Lot 51 Martindale Dr.
4168	Aug 10, 1972	"		" "		" " " "	951	420		Lot 6 Douglas Dr. "Martindale"
4763	Aug 10, 1972	"		" "		" " " "	951	449		Lot 8 Douglas Dr. "Martindale"
	Aug-16-1972	"		L. Lewis		" " " "	952	144		"Martindale" Lot 5 Douglas Dr.



# INDIRECT or GRANTEE Index to Real Estate Deeds - Greenville County, S. C.

Open at Proper Tab according to First Letter or Letters of Name and refer to Buff Sub-Index sheet for page reference.

KEYS PRINTING CO.

FILE NUMBER DATE OF RECORD	GRANTEES FAMILY NAMES	GIVEN NAMES ABCDEFGH	GIVEN NAMES IJKLMNO	GIVEN NAMES PQRSTUVWXYZ	GRANTORS	BOOK	PAGE	No. of ACRES	BRIEF DESCRIPTION, LOCATION, ETC. (NOT WARRANTED)
7034 Sept. 6, 1972	Dilstrap		Lewis L.		Wm. R. Timmons, Jr.	954	279		Sherwood Forest Lot 83 Don Dr.,
7943 Sept. 14, 1972	"	Freda Hawkins	Johnny Wayne		R. C. Ayers, Sr.	955	180	1.31	Acres (Lot 8) Brown Rd. Greenville Land Co.
12030 Oct. 20, 1972	"		Lewis L.		George Ray Roach, et al	958	366		Lot 27 Clemons Ave., Prop. of
12110 Oct. 24, 1972	"		Lloyd W.		W. N. Leslie, Inc.	958	460		Lots 87 + 101 "Cedar Vale"
12497 Oct. 26, 1972	"		Lewis L.		Clifton E. Cohen, et al	958	637		Lot 32 Balcomer Blvd. Hills
12917 Oct. 31, 1972	"		Lewis L.		Charles E. Hughes	959	205		Lot 23 Beechwood Dr. Beechwood Mills Village, Simpsonville
14419 Nov. 14, 1972	"		Julia Loretta		Lewis L. Dilstrap	960	310		Lot 129 Third St., Woodside
15251 Nov. 22, 1972	"		John C.		H. C. Bates	961	129		Lot B Prop. H. C. Bates
15889 Nov. 29, 1972	"		Lloyd W.		W. M. Rose	961	472		Lot 6 Beattie E. Heff prop. Acres.
16261 Dec. 4, 1972	"		Lloyd W.		James R. Harris, et al	962	120		Lot 9 Terrace Lane, Terrace Blk. 1 Sec. A "Parkvale"
18317 Dec. 27, 1972	"		Julia Loretta		Lewis L. Dilstrap	963	481		Lot 9 Summitt Dr. (Bennett St.) "Pineforest"
19942 Jan. 3, 1973	"		Lewis L.		Johnny Simpson, et al	964	215		Lot 166 Vine Hill Rd. "Beechwood Hills"
19219 Jan. 5, 1973	"		Lewis L.		J. R. Richardson, Jr.	964	384		Lot 22 Beechwood Dr. South "Martindale"
19214 Jan. 5, 1973	"		Lewis L.		Jeff R. Richardson, Jr.	964	385		Lot 4 Douglas Dr.
20017 Jan. 16, 1973	"		Lloyd W.		W. N. Leslie, Inc.	965	42		Lots 88 + 90 Cedar Vale Sub. Victor-Moraghan Mills
21251 Jan. 29, 1973	"		"		James M. Bagwell	966	61		Lot 27 Maddy St. Sec. 2

# INDIRECT or GRANTEE Index to Real Estate Deeds -- Greenville County, S. C.

Open at Proper Tab according to First Letter or Letters of Name and refer to Buff Sub-Index sheet for page reference.

KEYS PRINTING CO., GREENVILLE, S. C.

FILE NUMBER	DATE OF RECORD	GRANTEES FAMILY NAMES	GIVEN NAMES ABCDEFGH	GIVEN NAMES IJKLMNO	GIVEN NAMES PQRSTUWXYZ	GRANTORS	BOOK	PAGE	NO. OF ACRES	BRIEF DESCRIPTION, LOCATION, ETC. (NOT WARRANTED)
22605	Feb. 9, 1973	Hilstrap		John Jr.		Joe Ed Looper, Jr.	967	82		Richmond Hills - Lot 63 Meherrin Court, Sec. 5
26437	MAR. 21, 1973	"	Delores W.			William R. DuVernet Pearson, ex Jd	970	456		"Manfield" Lot 53 Bramlett Ad. Sec. A
26445	MAR. 21, 1973	"			Thomas	Lawrence Augustus	970	460		Braceland Cemetery part lot 622 Sec. 5
29654	April 19, 1973	"	Ann H +	John M.		Benjamin N. Price	972	881		Hills Lot 23 Creighton St. Colonial
30040	April 23, 1973	"			Regina	Kenneth E. Hall	973	73		"Windsor Park" near Mauldin Lot 58 Middleton Lane
30041	April 23, 1973	"		Lewis S.		Verma A. Howard	973	125		Lot 52 "Stonewood" Hills
30469	April 27, 1973	"			Regina	Lewis S. Hilstrap	973	322		Lot 75 Chapley Lane "Chestnut"
"	"	"			Regina	" " "	973	329		Lot 25 Nancy Dr. (Hampton St.) County also int. in driveway
31974	May 9, 1973	"	Camel D.	Waverly S.		W.B. Simmons	974	215	1.45	Ac. Lake Greenwood, Laurens Prop Regina
32515	May 14, 1973	"		Loyal W.		Randolph Stuart Tipps	974	549		Unit 1-0 "Town Park" Idorig "Woodville Hpts."
32841	May 16, 1973	"		Loyal W.		Loray E. Turner	974	735		Part lot 10+11 Pine St "Abbeville Hpts." Hilltop also lot 44
35994	June 13, 1973	"		Lewis S.		Fannie Lister Dadd	976	666		Lot 13 W. Jarvis Rd. Hilltop Dr. at lot 41 "Shannon Terrace" ←
"	"	"		" "		" " "	976	666		
36100	June 14, 1973	"		Loyal W.		Leila R. Pittman	976	715		Lot Cor. Fair St. + Ballenger St Hpts.
5120	Aug. 30, 1973	"		Lewis S.		Handy Green	982	146		Lot 12 Northside Cir, Northside Hpts.
"	"	"		" "		" " "	982	147		Lot 9 Northside Cir, Northside Hpts.

# INDIRECT or GRANTEE Index to Real Estate Deeds - Greenville County, S. C.

25

Open at Proper Tab according to First Letter or Letters of Name and refer to Buff Sub-Index sheet for page reference.

KEYS PRINTING CO., GREENVILLE, S. C.

FILE NUMBER DATE OF RECORD	GRANTEES FAMILY NAMES	GIVEN NAMES ABCDEFGH	GIVEN NAMES IJKLMNO	GIVEN NAMES PQRSTUVWXYZ	GRANTORS	BOOK	PAGE	NO. OF ACRES	BRIEF DESCRIPTION, LOCATION, ETC. (NOT WARRANTED)
5180 Aug. 20, 1973	Hilstrap		Lewis J.		Brady Brown	982	148		Hgts. Lot 21 Northside Cir, Northside
519A Aug. 20, 1973	"	Al Dell T.			Max. Eliza F. Thompson	982	153		Blk. C "Carolina Court" Butler Tp Lot 15 Canton Dr. (Montevideo Ave)
7470 Sept. 12, 1973	"		Gloyd W.		Johnny J. Adams, et al	983	762		Hgts. Lot 4 Pattie Dr., Staunton
9510 Oct. 3, 1973	"		Mary J.		Blanche A. Crewell	985	416		Tract 2 White Horse Rd.
10831 Oct. 10, 1973	"			Regina J.	Lewis J. Hilstrap	986	383		Lot 9 North Acres Rd. Canton
11183 Oct. 23, 1973	"		Lewis J.		James Harris, et al	986	648		Lot 51 Zeno Dr. near Gamma Street Lane "Rosewood"
12603 Nov. 2, 1973	4	James, et al		Regina J.	Eugene A. Welch, et al	987	791		Lot 39 Cr. Edgewood Ave. &
12604 Nov. 2, 1973	"	Albert			W. D. Quinn	987	792		Lot 1 Quinlan Dr. Hills Tp.
4 "	"	Ray, et al			" "	987	792		
14855 Dec. 7, 1973	"								Manfield Park Lot 77 Leaning Dr., Columbia Tp.
15232 Dec. 12, 1973	"		Lewis J.		Ray H. Bloom, et al	990	393		Lots 89 & 90 Cemetery St., "Northside Hgts."
19524 Feb. 5, 1974	"		Lewis J.		Brady Brown	993	347		Lot 6 Northside Circle, "Northside Hgts."
19523 Feb. 5, 1974	"		" "		" "	993	342		Lot 7 Northside Circle, (Ave) & Lot 54 West Ave.
23099 Mar. 12, 1974	"			Thomas M.	Mary Lee Rollins et al	995	482		Lots 51 Fourth Ave. (Springdale
24506 April 2, 1974	"		Lewis J.		Terry E. Williams	996	430		Lot 119 Edendale Subd.
27032 Apr. 26, 1974	"		Lewis J. Jr.		Lewis J. Hilstrap	997	806		Lot 14 Brookdale Ave. Knob Hill

# INDIRECT or GRANTEE Index to Real Estate Deeds - Greenville County, S. C.

Open at Proper Tab according to First Letter or Letters of  
Name and refer to Buff Sub-Index sheet for page reference.

KATA PRINTING CO., GREENVILLE, S. C.

FILE NUMBER DATE OF RECORD	GRANTEES FAMILY NAMES	GIVEN NAMES ABCDEFGH	GIVEN NAMES IJKLMNO	GIVEN NAMES PQRSTUVWXYZ	GRANTORS	BOOK	PAGE	NO. OF ACRES	BRIEF DESCRIPTION, LOCATION, ETC. (NOT WARRANTED)
27033 April 26, 1974	Gilstrap				Lewis L. Gilstrap	997	805		Hghts. Lot 7 Northside Cir. Northside
27429 May 1, 1974	"				Lewis L. Paul R. Jackson etal	998	107		Paris Hghts. Lot 70, BK D, Pisgah Dr.
28572 May 10, 1974	"				Lewis L. Gilstrap	998	717		Hghts. Lot 15 Cumberland Ave., Fair
28571 May 10, 1974	"			Regina L.	Nelson H. Turner etal	998	778		Ave., Highland N. ville Tr. Part Lot 10 + 11 Blk. P, E. Washington
28982 May 15, 1974	"	Merald S.			Woodrow H. Farr etal	999	92		Lot 118 Coleman Dr., Coleman Hghts
"	"	Frances V.			" " " etal	999	92		
30447 May 30, 1974	"			Wales Deloise	J. C. Davis etal	1000	198		"North Gardens" Lot 30 North Garden Circle
32358 June 18, 1974	"				Lewis L. Gilstrap	1001	447		Lot 25 Hyde Circle Mauldin
32463 June 19, 1974	"				Lloyd W. Robert H. Galloway	1001	507		near city Lot 14 Quinlan Dr. "Quinlan Acres"
1070 July 10, 1974	"				Lewis L. Frank S. Leake Jr. etal	1002	740		Mauldin Lot 126 "Holly Springs" Sec. 2
1912 July 19, 1974	"	Dolores W. +		Thomas M.	Mary Lee Rollins etal	1003	291		Lot 2 Less part "Forest" Sec. II
3683 Aug. 6, 1974	"	Henry P. +	Louise H.		Norman D. Bailey etal	1004	307		Lot 13 Brewery Road "Aوندale
6780 Sept. 10, 1974	"				Lewis L. Frank S. Leake, Jr.	1006	514		Sec. II Mauldin Lot 129 "Holly Springs"
8815 Oct. 3, 1974	"			Marcus	Samuel B. Huffling	1007	723	4.1	Bates Sp. Acres Lindbergh Lake Rd.
10794 Oct. 25, 1974	"			Thomas	Mary L. Gilstrap	1009	218		Ct., Mansfield Park, Sec. A. Lots 60 + 61 Stamford Rd. & Stamford