

INDIRECT or GRANTEE Index to Deeds — Greenville County, S. C.

Cott Family Name Index No. 75
Copyright 1949

To locate names, open at SURNAME INITIAL TAB and refer
to Buff Sub-Index sheet for page reference.

Made by The Cott Index Company, Columbus, Ohio
Sold by Walker, Evans & Cogswell Co., Charleston, S. C.

()

FILE NUMBER DATE OF RECORD	GRANTEES FAMILY NAMES	GIVEN NAMES ABCDEFGH	GIVEN NAMES IJKLMNO	GIVEN NAMES PQRSTUVWXYZ	GRANTORS	BOOK	PAGE	No. of Acres	BRIEF DESCRIPTION, LOCATION, ETC. (Not Warranted)
1227 Jan. 16, 1950 2116	City	of Greenville			James B. Hawkins	400	177		Right of Way & Release Agreement
Jan. 26, '50 5178	"	of Greenville			H. L. Peden	401	139		Lot Mayberry St., City.
Mch. 2-1950 5425	"	of Greer			McBall Mfg. Co.	404	7		Roadways - Greer.
" 4-1950 5535	"	of Greenville			David G. Traylor	404	89		Quitclaim Int. Streets + Rt. Davis ave.
" 6-1950 5522	"	"	"	"	Carrie M. Thompson	404	134		Parcel or Strip present on North Brown + Bay St.
" 6-1950 5583	"	"	"	"	Josie L. Floyd	404	135		Parcel or Strip Davis ave. + north Brown St. City
" 7-1950 5881	"	"	"	"	Bob Jones University	404	178		Parcel or Strip Davis ave. water line.
" 10-1950 6252	"	"	"	"	Law Office Building, Inc.	404	301		Int. Bob Jones University purpose, Hard 2, City.
" 14-1950 8338	"	"	"	"	R. A. Jolley, et al	404	425		Strip Davis ave. Hard 2, City.
Apr. 6-1950 8585	"	"	"	(Water Department)	Ruth M. Piper et al	406	217		Water line U. S. Super Hwy St. City, SW Street purpose.
" 10-1950 11375	"	"	"	"	Board of Tr. of School,	406	333		Property on East side Trotter Monteith Hgts - City.
May 9-1950 11417	"	"	"	"	Palmetto Realty Corp	409	80		Water Pipe Lines, Monteith Circle
" 9-1950 11424	"	"	"	"	Malinda E. Burns	409	70		Right of way, Paris Mt. Sp.
" 9-1950 12049	"	"	"	"	Inez Prince Burns	409	86		" " " " "
" 17-1950 13152	"	"	"	"	H. L. Peden	409	311		Lot Mayberry St. City.
" 29-1950	"	"	"	"	Susan Roe Hawkins Childers	410	370		Right of way + Release Agreement

INDIRECT or GRANTEE Index to Deeds — Greenville County, S. C.

REG. U. S. PAT. OFFICE *Chas. McColl* County Indexes Since 1888 An Identifying Trade Mark

To locate names, open at SURNAME INITIAL TAB and refer to Buff Sub-Index sheet for page reference.

Cott Family Name Index No. 75 Copyright 1949

FILE NUMBER DATE OF RECORD	GRANTEES FAMILY NAMES	GIVEN NAMES ABCDEFGH	GIVEN NAMES IJKLMNO	GIVEN NAMES PQRSTUVWXYZ	GRANTORS	BOOK	PAGE	No. of Acres	BRIEF DESCRIPTION, LOCATION, ETC. (Not Warranted)
13385 May 31-1950	City	of Greenville, S. C.			Eloise J. Marshbanks	410	456		Agreement. Right of way + Release
13386 " 31-1950	"	"	"	"	Nell J. Hard	410	459		" " " "
14754 June 16-1950	"	"	"	"	H. G. Livrine	411	494		Alto Vista. Lots 74+75, Afton ave. + new asphalt rd.
15318 " 23-1950	"	"	"	a municipal,	R. J. Watson	412	213		Tract cov. State Hwy 291 + Piedmont ave. New Cities Sp. Sp.
16965 July 14-1950	"	of Greer			B. A. Bennett	413	481	5.4	acres, U. S. Super Hwy. 291 Sp. Sp.
16966 " 14-1950	"	"	"		Am. S. Moore	413	475		Int. 5.4 acres, Chick Elev. Power Distribution etc.
18163 " 27-1950	"	"	"		J. P. Stevens + Co.	415	111		Lot Spartanburg Co., Sewage disposal plant, Streets + Roadway, etc.
20534 Aug. 23-1950	"	"	"		B. A. Bennett	417	69		Green Hill Sp. Sp. 1 acre Needmore Road Drive + Carolina Circle.
20629 " 24-1950	"	of Greenville, S. C.			McBall Mfg. Co.	417	157		1 1/2" water line cov. Griffin Agreement
35212 Dec. 15-1950	"	"	"	"	The Pure Oil Co.	425	255		Right of way + Release Green St. Hill.
840 Jan. 12-1951	"	of Greer			Benjamin J. Jew, et al	426	537		10 ft. Strip to Miller, Rd. + U. S. Hwy. 29, City.
1041 " 12-1951	"	of Greenville, S. C.		a municipal	Central Realty Corp.	427	61		Int. tract between Old Sp. Sp. Rd. + U. S. Hwy. 29, City.
1042 " 12-1951	"	"	"	"	"	427	64		Int. tract between Old Sp. Sp. Rd. + East Washington St.
1517 " 18-1951	"	"	"	"	Shell Oil Co.	427	299		Int. in Paralel Cov. Laurem
3552 Feb. 13-1951	"	"	"	"	R. E. Hughes	429	1		Agreement.

INDIRECT or GRANTEE Index to Deeds — Greenville County, S. C.

Cott Family Name Index No. 75
Copyright 1949

To locate names, open at SURNAME INITIAL TAB and refer
to Buff Sub-Index sheet for page reference.

Made by The Cott Index Company, Columbus, Ohio
Sold by Walker, Evans & Cogswell Co., Charleston, S. C.

()

FILE NUMBER	GRANTEES FAMILY NAMES	GIVEN NAMES ABCDEFGH	GIVEN NAMES IJKLMNO	GIVEN NAMES PQRSTUVWXYZ	GRANTORS	BOOK	PAGE	No. of Acres	BRIEF DESCRIPTION, LOCATION, ETC. (Not Warranted)
DATE OF RECORD									
5570 Mar. 8-1951	City				May H. Goddard, et al	430	280		Tract East Jarvis Road.
5570 " 8-1951	"	"	"	"	" " " "	430	281		" " " "
5569 " 8-1951	"	"	"	"	" " " "	430	282		" " " "
5647 " 9-1951	"	"	"	"	G. B. Gibson	430	321		Rd. + Spruce St. + Franklin St. ^{overbrook} Tract bounded by Overbrook University Park.
5646 " 9-1951	"	"	"	"	William S. H. Piper, et al	430	298		Tract Brookside Circle of Mayberry St. City.
5893 " 13-1951	"	"	"	"	H. L. Ceden	430	421		Strip a short distance East of Mayberry St. City.
5910 " 13-1951	"	"	"	"	Ridmont Broadcasting Co., Inc.	430	433		Strip a short distance East of Cleveland St. City.
6737 " 22-1951	"	"	"	"	Helen B. McDaniel	431	230		1 acre cov. South End ave. & City
8797 Apr. 16-1951	"	"	"	"	Otto K. Schwiens	432	495		Strip East Jarvis Road Rd. + North main St. Northgate
12223 May 24-1951	"	"	"	"	Helene J. Charlotte	435	247		Part Blk. "D", cor. Rutherford, City
12608 " 29-1951	"	"	"	"	Mildred H. Ceden	435	353		Lot Mayberry St. City. + Mountain View ave.
12657 " 30-1951	"	"	"	"	Ella S. Kithers et al Library	435	378		Strip lying between Buist ave. City
13837 June 13-1951	"	"	"	"	Jr. Greenville Public	436	302		Lot North main St. City. Chick Spaw. Ch.
17442 July 27-1951	"	of Greer			J. P. Stevens + Co., Inc.	439	107		Lot 186 Parker St. Greer, S. C.
19663 Aug. 25-1951	"	of Greenville, S. C.			Annie L. Agnew	440	397		Strip East Jarvis Rd.
19634 " 25-1951	"	"	"	"	J. L. Richardson	440	398		" " " "

INDIRECT or GRANTEE Index to Deeds — Greenville County, S. C.

REG. U. S. PAT. OFFICE *Chas. M. Cott* County Indexes Since 1888
An Identifying Trade MarkTo locate names, open at SURNAME INITIAL TAB and refer
to Buff Sub-Index sheet for page reference.Cott Family Name Index No. 75
Copyright 1949

FILE NUMBER DATE OF RECORD	GRANTEES FAMILY NAMES	GIVEN NAMES ABCDEFGH	GIVEN NAMES IJKLMNO	GIVEN NAMES PQRSTUVWXYZ	GRANTORS	BOOK	PAGE	No. of Acres	BRIEF DESCRIPTION, LOCATION, ETC. (Not Warranted)
19635 Aug. 25-1951	City	of Greenville, S. C.			E. L. Ramsey	440	399		Strip East Jarvis Rd.
19636 " 25-1951	"	"	"	"	O. B. Cutnam, et al	440	400		" " " "
19637 " 25-1951	"	"	"	"	Fred H. Phillips, et al	440	401		" " " "
19638 " 25-1951	"	"	"	"	James H. Dvings	440	402		" " " "
19639 " 25-1951	"	"	"	"	Ethel R. Morgan	440	403		" " " "
19640 " 25-1951	"	"	"	"	E. E. Mitchell	440	404		" " " "
19641 " 25-1951	"	"	"	"	Homer L. Lucado	440	405		" " " "
19642 " 25-1951	"	"	"	"	Ruby H. Kennemore	440	406		" " " "
19643 " 25-1951	"	"	"	"	Theresa H. Kaminer	440	407		" " " "
19644 " 25-1951	"	"	"	"	Mary A. Jordan	440	408		" " " "
19645 " 25-1951	"	"	"	"	H. K. Johnson	440	409		" " " "
19646 " 25-1951	"	"	"	"	Emory S. Hunt, jr.	440	410		" " " "
19647 " 25-1951	"	"	"	"	John R. Nicks	440	411		" " " "
19631 " 25-1951	"	"	"	"	Idona Westbrook ^{et al}	440	412		" " " "
19630 " 25-1951	"	"	"	"	H. S. Webster	440	413		" " " "
19632 " 25-1951	"	"	"	"	Wayne H. West, et al	440	414		" " " "

INDIRECT or GRANTEE Index to Deeds — Greenville County, S. C.

Cott Family Name Index No. 75
Copyright, 1949

To locate names, open at SURNAME INITIAL TAB and refer
to Buff Sub-Index sheet for page reference.

Made by The Cott Index Company, Columbus, Ohio
Sold by Walker, Evans & Cogswell Co., Charleston, S. C.

FILE NUMBER	GRANTEES FAMILY NAMES	GIVEN NAMES ABCDEFGHIH	GIVEN NAMES IJKLMNO	GIVEN NAMES PQRSTUVWXYZ	GRANTORS	BOOK	PAGE	No. of Acres	BRIEF DESCRIPTION, LOCATION, ETC. (Not Warranted)
DATE OF RECORD									
19664 Aug. 25-1951	City of Greenville, S. C.				Hilburn Ashbury	440	415		Strip East Jarvis Rd.
19633 " 25-1951	"	"	"	"	Charles D. Hyatt	440	416		" " " "
19648 " 25-1951	"	"	"	"	William H. Nicks, et al	440	417		" " " "
19649 " 25-1951	"	"	"	"	G. O. Greenoe	440	418		" " " "
19650 " 25-1951	"	"	"	"	Ester S. Gorgay	440	419		" " " "
19651 " 25-1951	"	"	"	"	J. A. Giles	440	420		" " " "
19652 " 25-1951	"	"	"	"	P. B. Fincher	440	421		" " " "
19653 " 25-1951	"	"	"	"	D. E. Epps, et al	440	422		" " " "
19654 " 25-1951	"	"	"	"	Low C. Diggs	440	423		" " " "
19655 " 25-1951	"	"	"	"	Agnes G. Cox	440	424		" " " "
19656 " 25-1951	"	"	"	"	H. H. Childers	440	425		" " " "
19657 " 25-1951	"	"	"	"	Lucia M. Christopher	440	426		" " " "
19658 " 25-1951	"	"	"	"	M. B. Lelake	440	427		" " " "
19659 " 25-1951	"	"	"	"	J. Louise Heatham	440	428		" " " "
19660 " 25-1951	"	"	"	"	Paige Brightwell	440	429		" " " "
19661 " 25-1951	"	"	"	"	R. J. Boggs	440	430		" " " "

INDIRECT or GRANTEE Index to Deeds - Greenville County, S. C.

REG. U. S. PAT. OFFICE *Chas McCott* County Indexes Since 1888 An Identifying Trade Mark

To locate names, open at SURNAME INITIAL TAB and refer to Buff Sub-Index sheet for page reference.

Cott Family Name Index No. 75 Copyright 1949

FILE NUMBER DATE OF RECORD	GRANTEES FAMILY NAMES	GIVEN NAMES ABCDEFGHIJ	GIVEN NAMES JKLMNO	GIVEN NAMES PQRSTUVWXYZ	GRANTORS	BOOK	PAGE	No. of Acres	BRIEF DESCRIPTION, LOCATION, ETC. (Not Warranted)
19662 Aug. 25-1951 20451	City of Greenville, S. C.			corporation	A. D. Bearden, et al	440	431		Strip East Jarvis Rd. Ext'n - City
Sep. 5-1951 20450	"	"	"	a municipal	Emelyn P. McKeel	441	228		Lots 12, 13 + 14 Downes St. + Ashley Ave. - City
" 5-1951 21500	"	"	"	"	Sara Frances McKeel Spence Jr.	441	225		Part Lot 11 Downes St. Ext'n which Spgs. Sp.
" 18-1951 21712	"	Green, S. C.		corporation	Calvary Baptist Church, et al, Ind. + Jrs.	442	97		Strip Howell St. Green also Int. in valves, fittings etc.
" 19-1951 21722	"	Greenville, S. C.		a municipal	Hazel Lee Jenkinson,	442	135		Int. with lines Sec. a Ashwood Park Drive + Sharon Dr. Edmwood Heights
" 20-1951 22838	"	"	"	"	Donald E. Balty, et al Greenville Co. #520	442	200		Strips Leland Blvd., Don, on Nichols St.
Oct. 4-1951 22836	"	"	"	"	School District of	443	78		Easement for Street Purposes on Gandy St.
" 4-1951 22837	"	"	"	"	G. Dewey Owner	443	76		Easement for Street Purposes on Nichols St.
" 4-1951 23366	"	"	"	"	J. R. Johnson, Jr.	443	77		Strip for Street purposes
" 11-1951 23852	"	"	"	"	J. E. Singletary, et al	443	281		Right of Way.
" 11-1951 24689	"	"	"	"	E. Godfrey Webster	443	263		Strip Dale Drive
" 26-1951 26005	"	"	"	"	J. S. Felder	444	450		Lot Summitt Drive for street Purposes, City.
Nov. 12-1951 27374	"	"	"	"	G. Dewey Owner	445	462		Parcels or Strips in barrow Park Buena Vista + Karen Dr.
" 30-1951 27988	"	"	"	"	Am. J. Batts	446	409		W two Arch Water main in Hillside Terrace
Dec. 8-1951 28560	"	"	"	"	Ada L. Tought of the City of Greenville, S. C.	447	124		Lot Allata Ave.,
" 14-1951	"	"	"	"	The Housing Authority	447	345		Right of Way Deed

INDIRECT or GRANTEE Index to Deeds — Greenville County, S. C.

Cott Family Name Index No. 75
Copyright, 1949

To locate names, open at SURNAME INITIAL TAB and refer
to Buff Sub-Index sheet for page reference.

Made by The Cott Index Company, Columbus, Ohio
Sold by Walker, Evans & Cogswell Co., Charleston, S. C.

54
()

FILE NUMBER	GRANTEES FAMILY NAMES	GIVEN NAMES ABCDEFGHIH	GIVEN NAMES IJKLMNO	GIVEN NAMES PQRSTUVWXYZ	GRANTORS	BOOK	PAGE	No. of Acres	BRIEF DESCRIPTION, LOCATION, ETC. (Not Warranted)
DATE OF RECORD									
28558 Dec. 14-1951	City		of Greenville, S. C.		Ruth Green Shealy	447	363		Right-of-Way Deed.
28559 " 14-1951	"	"	"	"	Lois S. Barksdale, Jr.	447	347		" " " " " "
536 Jan. 8-1952	"	"	"	"	Harry S. Hollinson, Jr.	448	512		South Side Brookside "Way" City
853 " 11-1952	"	"	"	"	Central Development Corp.	449	91		Release + Right-of-Way Lot 7 Avenue.
852 " 11-1952	"	"	"	"	Lo. A. Harwin, Jr. et al	449	77		Streets, Drives, Lanes or Streets, Drives.
1900 " 24-1952	"	"	"	"	J. H. Earle	449	533		Right of Way Deed
3530 Feb. 12-1952	"	"	Green		J. K. Cornwell	451	26		City of Greenville, which Supp. of Lot 23, Vandeventer Drive,
4476 " 23-1952	"	"	Finance Co. of	Cancelled Alfa Romeo	Secretary of State	451	521		Charter.
9119 Apr. 19-1952	"	"	of Greenville, S. C.		Claude F. Cato	455	45		Lot cor. Webster St. + Warren, Warren Court.
9117 " 19-1952	"	"	"	"	J. H. Pellard, et al	455	53		Lot cor. Ashley St. + no. 276
10496 May 7-1952	"	"	"	et al	H. B. McKay, et al	455	519		Lot Laurens Rd. (U. S. Hwy.) in Sherwood Forest.
10650 " 8-1952	"	"	"	"	L. A. Moseley, et al	455	536		Strips for Road Purposes Rd. Kahew, Ward 4, City.
10895 " 12-1952	"	"	"	"	David H. Drapler et al	456	62		Deed to water pipe lines, August North St. City.
16211 July 22-1952	"	"	"	"	Annie D. Smith,	459	365		15 ft. alley near East
16179 " 22-1952	"	"	Motor Car Co.		B. L. Johnson	459	403	69.5	acres grassy mt. top area for "Park"
16746 " 30-1952	"	"	of Greenville, S. C.		Dr. E. L. McPherson	460	79		Streets, "Greenacre Dale" also

54
()

INDIRECT or GRANTEE Index to Deeds - Greenville County, S. C.

REG. U. S. PAT. OFFICE *Chas. McCott* County Indexes Since 1888
An Identifying Trade Mark

To locate names, open at SURNAME INITIAL TAB and refer to Buff Sub-Index sheet for page reference.

Cott Family Name Index No. 75
Copyright 1949

FILE NUMBER DATE OF RECORD	GRANTEES FAMILY NAMES	GIVEN NAMES ABCDEFGHIJ	GIVEN NAMES JKLMNO	GIVEN NAMES PQRSTUVWXYZ	GRANTORS	BOOK	PAGE	No. of Acres	BRIEF DESCRIPTION, LOCATION, ETC. (Not Warranted)
16739 July 30-1952	city	of Greenville, S. C.	Erna "Hart"		Lucile C. Hart Commission	460	78		Springwood Cemetery. Perpetual care Lot 506 - 1/2 Acre on Granite Street.
16813 " 30-1952	"	"	"	"	Planning + zoning	460	50		First Street East of Richletown St. Hill, which Spgs. 1/2
17371 Aug 6-1952	"	of Greer			Mrs. Lillie B. Cunningham	460	315		Lot Vandiventer St. + Pine Broughton Dr. Croftstone aces.
17580 " 9-1952	"	of Greenville, S. C.			J. C. Stone, et al	460	413		Lot 39 Sec. 14, less strips, Marietta Dr., Rockwood Park.
17582 " 9-1952	"	"	"	"	Hazel Lee Jenkinson	460	398		Playground with walk, Druid Hills.
17620 " 9-1952	"	"	"	corp.	Aubrey C. Shivers Commission	460	400		Lot 34 Paris View Dr. Fieldcrest Village
19038 " 11-1952	"	"	"	"	Planning + zoning	460	474		Naming 3 streets in
20294 " 26-1952	"	"	"	"	H. Dewey Carter & Dr. et al	461	548		Realty line agreement aces, Riverside Farms, Fair mt. Sp.
20847 Sep. 13-1952	"	"	"	"	Martha J. Jenner, Ind.	462	472		Tracts 40, 42, 43, 44 + 45 = 34.58 "Milton Park" for State purposes.
22672 " 19-1952	"	"	"	"	Handwritten H. McNeill	462	190		an easement + 1/20, Milton St.
22673 Oct. 13-1952	"	"	"	"	Randolph W. McNeill et al	464	444		10 ft. strip, Queen St. City. Lewis Plaza.
22744 " 13-1952	"	"	"	"	Lewis Plaza, Inc. Assn. a corp.	464	463		Lot known as First St. Butler Sp.
23775 " 14-1952	"	"	"	"	Juvenile Protective	464	485	48.55	aces, City (formerly
25022 " 27-1952	"	"	"	"	Monroe Ferguson Commission	465	479		Right of Way + Easement. Pakelawn Drive.
25637 Nov. 12-1952	"	"	"	"	Planning + zoning	466	414		Earl Drive changed to
" 19-1952	"	"	"	"	E. Stone, Jr. et al	467	118	1.0	aces Bates Sp.

INDIRECT or GRANTEE Index to Deeds — Greenville County, S. C.

Cott Family Name Index No. 75
Copyright, 1949

To locate names, open at SURNAME INITIAL TAB and refer
to Buff Sub-Index sheet for page reference.

Made by The Cott Index Company, Columbus, Ohio
Sold by Walker, Evans & Cogswell Co., Charleston, S. C.

FILE NUMBER	GRANTEES FAMILY NAMES	GIVEN NAMES ABCDEFGHIJ	GIVEN NAMES JKLMNO	GIVEN NAMES PQRSTUVWXYZ	GRANTORS	BOOK	PAGE	No. of Acres	BRIEF DESCRIPTION, LOCATION, ETC. (Not Warranted)
DATE OF RECORD									
6774 Mch. 25-1953	City of Greenville, S.C.				Sarah C. Hesterwelt, et al	475	92		Laurens St. City Strip for alley, near M.
6772 " 25-1953	"	"	"	"	Peoples Natl. Bank co.	475	83		Int. Lot West Coffee St. City Court, Barber Park, also Int. strip Strip Insubgel ave. + quarter,
92 90 Apr. 23-1953	"	"	"	"	Same Realty + Mortgage	477	53		
9289 " 23-1953	"	"	"	"	S. C. Fleming, et al	477	51		Agreement Drive from Drayton Drive.
9291 " 23-1953	"	"	"	"	Commission, Greenville, S.C. Planning + zoning	477	54		Changing name to Twinbrook Gaston St. Greenville, Chick Spgs. Lot E, Pinsett St. + Lot Chick Spgs. Sp.
102 40 May 5-1953	" of Greenville, S.C.				Chas. E. Smith, et al	477	530		Lot Cannon St. Greenville Lots are.
102 41 " 5-1953	"	"	"	"	J. J. Glenn	477	411		
104 78 " 8-1953	" of Greenville, S.C.				A. J. Ballentine, Jr.	478	62		2" water main on Mount
120 68 " 28-1953	"	"	"	et al	W. B. McKay, et al	479	130		Lot north side Laurens Rd.
120 67 " 28-1953	"	"	"	corp.	Sophie M. A. Stokes	479	143		Strip Liberty Lane, City
125 27 Jun. 3-1953	"	"	"	S.C.	J. B. Scoggins	479	343		Agreement on near Jamison Rd.
142 30 " 24-1953	"	"	"	"	V. D. Ramsour, Sr.	480	417		8" terra cotta sewer line on
14 7 63 July 1-1953	"	"	"	"	R. E. Hughes	481	117		Strip Roosevelt Ave. City
147 62 " 1-1953	"	"	"	"	Mamie Walker, et al	481	116		Strip Sumner Dr. City
148 65 " 2-1953	"	"	"	Motor Company, Inc.	Secretary of State	481	149		Quarter.
149 81 " 3-1953	" of Greenville				Northgate Baptist,	481	174		Strip Summit Dr. for Street

54
()

INDIRECT or GRANTEE Index to Deeds - Greenville County, S. C.

REG. U. S. PAT. OFFICE *Chas. McCott* County Indexes Since 1888
An Identifying Trade Mark

To locate names, open at SURNAME INITIAL TAB and refer to Buff Sub-Index sheet for page reference.

Cott Family Name Index No. 75
Copyright 1949

FILE NUMBER DATE OF RECORD	GRANTEES FAMILY NAMES	GIVEN NAMES ABCDEFGH	GIVEN NAMES IJKLMNO	GIVEN NAMES PQRSTUVWXYZ	GRANTORS	BOOK	PAGE	No. of Acres	BRIEF DESCRIPTION, LOCATION, ETC. (Not Warranted)
14981 July 3, 1953	city	of Greenville			Lois M. Wilson Church	481	175		Strip Summit Dr. for Street
" " "	"	"	"		Northside Methodist	481	176		" " " " "
" " "	"	"	"		Miriam L. Lee	481	177		" " " " "
" " "	"	"	"		Lois M. Wilson	481	178		" " " " "
" " "	"	"	"		Richard E. Foster ^{et al}	481	179		" " " " "
" " "	"	"	"		Andry H. Hawkins	481	180		" " " " "
" " "	"	"	"		Halter M. Hilliland	481	181		" " " " "
" " "	"	"	"		James H. Tribble ^{at et}	481	182		" " " " "
" " "	"	"	"		E. H. Kenley	481	183		" " " " "
" " "	"	"	"		Halter E. Hillimon ^{jr.}	481	184		" " " " "
" " "	"	"	"		Mrs. May W. Powell	481	185		" " " " "
" " "	"	"	"		Benson b. Parrish	481	186		" " " " "
" " "	"	"	"		Ernest Pittman	481	187		" " " " "
" " "	"	"	"		J. P. Bagwell	481	188		" " " " "
" " "	"	"	"		Mildred J. Suddeth	481	189		" " " " "
" " "	"	"	"		E. A. Hilliam, jr.	481	190		" " " " "

INDIRECT or GRANTEE Index to Deeds — Greenville County, S. C.

Cott Family Name Index No. 75
Copyright, 1949

To locate names, open at SURNAME INITIAL TAB and refer
to Buff Sub-Index sheet for page reference.

Made by The Cott Index Company, Columbus, Ohio
Sold by Walker, Evans & Cogswell Co., Charleston, S. C.

FILE NUMBER	GRANTEES FAMILY NAMES	GIVEN NAMES ABCDEFGH	GIVEN NAMES IJKLMNO	GIVEN NAMES PQRSTUVWXYZ	GRANTORS	BOOK	PAGE	No. of Acres	BRIEF DESCRIPTION, LOCATION, ETC. (Not Warranted)
DATE OF RECORD									
14981 July 3, 1953	city		of Greenville		Merrill J. Bohrn	481	191		Strip Summit Dr. for Street
" " "	"	"	"		Charles Sterling	481	192		" " " " "
" " "	"	"	"		Joseph D. Gibson, et al	481	193		" " " " "
" " "	"	"	"		William Bentley Hines	481	194		" " " " "
" " "	"	"	"		Justin G. Meyers	481	195		" " " " "
" " "	"	"	"		L. R. Borders	481	197		" " " " "
" " "	"	"	"		Frank Mims	481	196		" " " " "
" " "	"	"	"		Robert G. Chamlee	481	198		" " " " "
" " "	"	"	"		Benjamin F. Perry	481	199		" " " " "
" " "	"	"	"		Roy W. Whitaker, Jr.	481	200		" " " " "
" " "	"	"	"		H. A. Henderson, et al	481	201		" " " " "
" " "	"	"	"		Isabell Jackson	481	202		" " " " "
" " "	"	"	"		Dorothy G. Jayce, et al	481	203		" " " " "
" " "	"	"	"		Percy Hagan	481	204		" " " " "
" " "	"	"	"		L. N. Wallace, Jr.	481	205		" " " " "
" " "	"	"	"		H. F. Hughes	481	206		" " " " "

54

INDIRECT or GRANTEE Index to Deeds - Greenville County, S. C.

REG. U. S. PAT. OFFICE *Chas. McCall* County Indexes Since 1888 An Identifying Trade Mark

To locate names, open at SURNAME INITIAL TAB and refer to Buff Sub-Index sheet for page reference.

Cott Family Name Index No. 75 Copyright 1949

FILE NUMBER DATE OF RECORD	GRANTEES FAMILY NAMES	GIVEN NAMES ABCDEFGHIJ	GIVEN NAMES KLMNO	GIVEN NAMES PQRSTUVWXYZ	GRANTORS	BOOK	PAGE	No. of Acres	BRIEF DESCRIPTION, LOCATION, ETC. (Not Warranted)
14981 July 3, 1953	City.		of Greenville		Vernon Avery, M. Junkin	481	207		Strip Summit Dr. for Street.
" " "	"	"	"		Amy S. Hodson	481	208		" " " "
" " "	"	"	"		John A. Craig, Jr.	481	209		" " " "
" " "	"	"	"		Norman J. Warner, Jr.	481	210		" " " "
" " "	"	"	"		William Goldsmith Duke	481	211		" " " "
" " "	"	"	"		Douglas A. Smith	481	212		" " " "
" " "	"	"	"		H. L. Hopkins, etal	481	213		" " " "
15502 " 11-1953	"	"	"		The Robert S. Woodside Co.	481	435		Pleasant "Valley". Streets, Drives or Ways lot on "Norwood Place".
15594 " 13-1953	"	"	Motor Company		R. W. Stard, Sgt.	481	437		Lease Automobile Storage
15875 " 16-1953	"	"	of Greenville		Virginia M. Hillis Church	482	97		Right-of-Way Agreement. Driv.
15875 " 16-1953	"	"	"		Northgate Baptist,	482	104		Strip to widen Summit
15875 " 16-1953	"	"	"		Virgil Abrams	482	105		" " " " Dr.
15875 " 16-1953	"	"	"		Herbert Dupacuse	482	106		" " " " "
15875 " 16-1953	"	"	"		Charles H. Lomish	482	107		" " " " "
15875 " 16-1953	"	"	"		H. O. Kemp	482	108		" " " " "
15875 " 16-1953	"	"	"		Shelby M. Yount	482	111		" " " " "

INDIRECT or GRANTEE Index to Deeds — Greenville County, S. C.

Cott Family Name Index No. 75
Copyright, 1949

To locate names, open at SURNAME INITIAL TAB and refer
to Buff Sub-Index sheet for page reference.

Made by The Cott Index Company, Columbus, Ohio
Sold by Walker, Evans & Cogswell Co., Charleston, S. C.

FILE NUMBER	GRANTEES FAMILY NAMES	GIVEN NAMES ABCDEFGHIJ	GIVEN NAMES KLMNO	GIVEN NAMES PQRSTUVWXYZ	GRANTORS	BOOK	PAGE	No. of Acres	BRIEF DESCRIPTION, LOCATION, ETC. (Not Warranted)
DATE OF RECORD									
16065 July 18-1953	City				Chamber of Commerce	482	169		Assignment. ton St. City.
16169 " 20-1953	"				John Ratterree, Commissioner.	482	203		Lease lot West Washington
16156 " " 1953	"				Planning & Zoning.	482	196		Street name changes
16313 " 22-1953	"				D. C. Ragan etal	482	273		Strip Summit Dr. for St.
16314 " 22-1953	"				James H. Sucker	482	274		" " " " "
16315 " 22-1953	"				Charles J. Gentry	482	267		" " " " "
16312 " 22-1953	"				A. E. Barton, etal	482	265		" " " " "
17249 Aug. 3-1953	"				Myrtle J. Gossett	483	58		Strip Summit Dr. for St.
17250 " 3-1953	"				Northgate Baptist Church	483	57		" " " " "
17251 " 3-1953	"				Greenville School Dist. #520	483	59		" " " " "
17713 " 10-1953	"				Milo B. Martin, etal	483	302		for widening Summit Drive Quitclaim Int. Part Lot 4, for Street.
18114 " 14-1953	"				Ruth B. Landing, etal	483	533		Strip Summit Drive, 1
18293 " 17-1953	"				Lillian B. McKinney	484	61		Strip " " " "
19206 " 28-1953	"				E. B. Hillis, jr.	484	453		Brookdale Ave. Cross Hill. Strip Dakota ave. + strip,
19208 " 28-1953	"				Avery Lucas, etal	484	458		Strip Summit Dr. for St.
19207 " 28-1953	"				Ben L. Jolly	484	452		" " " " "

INDIRECT or GRANTEE Index to Deeds — Greenville County, S. C.

REG. U. S. PAT. OFFICE *Chas. McCott* County Indexes Since 1888
An Identifying Trade Mark

To locate names, open at SURNAME INITIAL TAB and refer to Buff Sub-Index sheet for page reference.

Cott Family Name Index No. 75
Copyright 1949

FILE NUMBER DATE OF RECORD	GRANTEES FAMILY NAMES	GIVEN NAMES ABCDEFGHIJ	GIVEN NAMES KLMNO	GIVEN NAMES PQRSTUVWXYZ	GRANTORS	BOOK	PAGE	No. of Acres	BRIEF DESCRIPTION, LOCATION, ETC. (Not Warranted)
19197 Aug. 28-1953 19464	City				Gulf Oil Corporation Adm.	484	475		North main St. + East Stone are Quitclaim deed to Lot cov. for St.
Sep. 1-1953 22155	"	"	"	"	Carl A. Deane,	485	17		Strip Summit Drive Eisenhower Ave. City?
Oct. 8-1953 22092	"	"	"	"	Sam R. Zimmerman	487	101		Strip for widening,
" 8-1953 22154	"	"	"	"	Mabel K. Graham Commission	487	12		Strip Summit Dr. city
" 8-1953 24049	"	"	"	"	Planning + zoning Com. + Dr. Inc.	487	20		Street names change. Sever lines + Easements rights.
Nov. 4-1953 24048	"	"	"	"	Annie C. Jenkinson	488	235		Strip, Knollwood, Int. water + me. off Child Sp. Rd.
" 4-1953 24851	"	"	"	"	J. C. Stone, et al	488	223		Right of way deed, Swine Lake
" 14-1953 24851	"	"	"	"	Sam R. Zimmerman	488	519		Prop. for Park + Park utilities St. for Street Purposes.
" 14-1953 25622	"	"	"	"	Sam R. Zimmerman olina Railway Company.	488	520		Property of Ike St. + Fleming
" 24-1953 26507	"	"	"	"	Charleston + Western Car	489	339		Agreement.
Dec. 8-1953 27736	"	"	"	"	Lewis Plaza, Inc.	490	117		Agreement
" 23-1953 27736	"	"	"	"	Walter W. Kaldemith	491	39		Lot 3, Overbrook Rd, city-
" 23-1953 27737	"	"	"	"	Nannie B. Long Bridwell	491	40		Lot 1, Overbrook Rd. city-
" 23-1953 27734	"	"	"	"	Wazel Wilson, et al	491	41		Lot 2, Overbrook Rd. name of new St. Packwood Dr.
" 23-1953 837	"	"	"	"	Planning + zoning Comm. Railway Co.	491	56		Old name of St. Jenkinson Blvd.
Jan. 13-1954	"	"	"	"	Charleston + Western,	492	155		Supplemental Agreement.

INDIRECT or GRANTEE Index to Deeds — Greenville County, S. C.

Cott Family Name Index No. 75
Copyright, 1949

To locate names, open at SURNAME INITIAL TAB and refer
to Buff Sub-Index sheet for page reference.

Made by The Cott Index Company, Columbus, Ohio
Sold by Walker, Evans & Cogswell Co., Charleston, S. C.

FILE NUMBER	GRANTEES FAMILY NAMES	GIVEN NAMES ABCDEFGHIH	GIVEN NAMES IJKLMNO	GIVEN NAMES PQRSTUVWXYZ	GRANTORS	BOOK	PAGE	No. of Acres	BRIEF DESCRIPTION, LOCATION, ETC. (Not Warranted)
DATE OF RECORD									
1239 Jan. 18-1954	City				Commission Planning & zoning	492	292		New name of St. Angluwood Dr. Old name of St. Olivell ave.
4435 " 26-1954	"	"	"	"	Gordon G. Rose, et al	495	19		Easement + Release.
5946 Mch. 16-1954	"	"	"	"	Dorothy Blair, et al	496	118		Easement + Release Dr. City
8672 Apr. 17-1954	"	"	"	"	J. L. Stone, et al	498	133		Connect Lotus Court with Sullwood Strip for street purposes to on or near E. Tallulah Dr. City
9917 May 4-1954	"	"	"	"	E. E. Mills, et al	499	78		4 inch terra cotta sewer line
10222 " 7-1954	"	"	"	"	Emma L. Poag	499	175		Strip for Street Purpose
10221 " 7-1954	"	"	"	"	Emma L. Poag	499	177		" " " "
10220 " 7-1954	"	"	"	"	Dist. #520 Greenville County School Inc.	499	179		for street Purpose. Strip Old Augusta Rd. Agreement.
11264 " 20-1954	"	"	"	"	Sullwater Syndicate Commission.	500	123		Easement, Bill of Sale +
11268 " 20-1954	"	"	"	"	Planning + zoning	500	125		Street name change.
11267 " 20-1954	"	"	"	"	Mary M. D. Apperson, et al	500	105		Right-of-Way + Easement Agreement probing Aberdeen Ave.
11858 " 27-1954	"	"	"	"	J. Ed Dawson	500	340		Strip for widening + in- probing Aberdeen Ave. - 1
11858 " 27-1954	"	"	"	"	W. B. Lewis	500	341		Strip for widening + in- taining Aberdeen Ave. - 1
11858 " 27-1954	"	"	"	"	J. O. Lewis	500	342		Strip for widening main
12961 June 11-1954	"	"	"	"	Lurman L. Smith, et al	501	227		Strip Adluwood Dr.
12961 " 11-1954	"	"	"	"	Louise M. Redfern	501	228		" " "

54
()

INDIRECT or GRANTEE Index to Deeds - Greenville County, S. C.

REG. U. S. PAT. OFFICE *Chas McCott* County Indexes Since 1888
An Identifying Trade Mark

To locate names, open at SURNAME INITIAL TAB and refer to Buff Sub-Index sheet for page reference.

Cott Family Name Index No. 75
Copyright 1949

FILE NUMBER DATE OF RECORD	GRANTEES FAMILY NAMES	GIVEN NAMES ABCDEFGHIJ	GIVEN NAMES IJKLMNO	GIVEN NAMES PQRSTUVWXYZ	GRANTORS	BOOK	PAGE	No. of Acres	BRIEF DESCRIPTION, LOCATION, ETC. (Not Warranted)
12 961 June 11, 1954	City of Greenville				Walter F. Hester	501	229		Strip Idlewood Dr.
12 961 " 11-1954	"	"			B. F. Wakefield	501	230		University "Park"
12 961 " 11-1954	"	"			Richard M. Trippe	501	231		Strip Stephens Lane, University Park?
12 961 " 11-1954	"	"			Loys A. Jordan	501	232		Strip Stephens Lane, University Park?
12 961 " 11-1954	"	"			L. V. Hudson, et al	501	233		Strip Stephens Lane,
12 961 " 11-1954	"	"			Benjamin R. Murray	501	235		Strip Oakview Dr.
12 961 " 11-1954	"	"			Fredrick W. Andrea	501	236		" " "
12 961 " 11-1954	"	"			Don M. Franklin Berkowitz	501	237		" " "
12 961 " 11-1954	"	"			Mrs. Sydney (Ruth K.) etal	501	238		" " "
14 235 " 28-1954	"	"			Surman L. Smith,	502	505		Strip Northwood ave.
14 236 " 28-1954	"	"			Analane L. Gibson	502	509		" " "
14 240 " 28-1954	"	"			J. C. Stone, et al	502	515		" " "
14 234 " 28-1954	"	"			J. C. Stone	502	507		" " "
16 670 July 27, 1954	"	"			Lewis Plaza, Inc	504	527		Lewis "Plaza", Inc. 2 Lots, West Plaza + South Plaza
17 827 Aug 10, 1954	"	"			P. C. Stone	505	491		2 Strips, Summit Dr - City Summit - City
17 828 " "	"	"			P. C. Stone, et al	505	469		Strip to widen Summit

INDIRECT or GRANTEE Index to Deeds — Greenville County, S. C.

54
()

REG. U. S. PAT. OFFICE *Chas. McCott* County Indexes Since 1888 An Identifying Trade Mark

To locate names, open at SURNAME INITIAL TAB and refer to Buff Sub-Index sheet for page reference.

Cott Family Name Index No. 75
Copyright 1949

FILE NUMBER DATE OF RECORD	GRANTEES FAMILY NAMES	GIVEN NAMES ABCDEFGH	GIVEN NAMES IJKLMNO	GIVEN NAMES PQRSTUVWXYZ	GRANTORS	BOOK	PAGE	No. of Acres	BRIEF DESCRIPTION, LOCATION, ETC. (Not Warranted)
2160 Jan. 25. 1955	City	of Greenville			Sam R. Zimmerman	517	58		Deed for Sewer Line Park.
4219 Feb. 16. 1955	"	"	"	"	Royal R. Witt, et al	518	480		Release Lot 149 East St. + Haviland Ave.
4219 " 16. 1955	"	"	"	"	P. C. Redd, et al	518	479		Release Lot 8 Charlotte Street purpose
6963 Mch. 17. 1955	"	"	"	"	Leslie + Shaw, Inc.	520	495		Strip Mchlocke Drive for St. for street purpose.
6902 " 17. 1955	"	"	"	"	David G. Mauldin	520	487		Prop. cor. River St. with Hall home to Greenville Road Motor, Inc.
7843 " 28. 1955	"	"	"	Motor Company, Inc.	Secretary of State	521	428		Amendment of Charter changing West side by Series St.
7848 " 28. 1955	"	"	"	"	Lora Mae Barton	521	422		Release of all claims Lot 10 New Hope - Princess Ave.
8443 Apr. 2. 1955	"	"	"	"	Planning + Zoning Com.	522	26		Mill cor. Edgewood Dr. barren court.
9271 " 12. 1955	"	"	"	a municipal corp.	H. H. Wilkins, et al	522	426		Strip Extr. Eder St.
9820 " 18. 1955	"	of Greer,	Comm. of	Publics	Mattie L. Rhodes	523	205	1	acre, O'Neal Sp. + Int. Driveway
9820 " 18. 1955	"	"	"	"	Henry Earl Southern	523	206	15	acres, O'Neal Sp.
9820 " 18. 1955	"	"	"	"	D. H. Mosteller, et al	523	207	2.12	" " "
9818 " 18. 1955	"	"	"	"	L. E. Pollard	523	230	10.4	" " "
9818 " 18. 1955	"	"	"	"	E. H. Ballinger	523	233	36	" " "
9818 " 18. 1955	"	"	"	"	Kettie A. Morrow	523	236	6.65	" " "
9818 " 18. 1955	"	"	"	"	J. J. Barton	523	239	29.34	" " "

INDIRECT or GRANTEE Index to Deeds — Greenville County, S. C.

Cott Family Name Index No. 75
Copyright, 1949

To locate names, open at SURNAME INITIAL TAB and refer to Buff Sub-Index sheet for page reference.

Made by The Cott Index Company, Columbus, Ohio
Sold by Walker, Evans & Cogswell Co., Charleston, S. C.

54
()

FILE NUMBER	GRANTEES FAMILY NAMES	GIVEN NAMES ABCDEFGH	GIVEN NAMES IJKLMNO	GIVEN NAMES PQRSTUWXYZ	GRANTORS	BOOK	PAGE	No. of Acres	BRIEF DESCRIPTION, LOCATION, ETC. (Not Warranted)
DATE OF RECORD									
9818 Apr. 18-1955	City				Thomas Madison Kemp	523	242	17.6	acres, O'Neil sp.
9818 " 18-1955	"	"	"	"	J. L. Hudson	523	245	2.17	" " "
9818 " 18-1955	"	"	"	"	John J. Bell	523	248	15	acres, O'Neil sp.
9818 " 18-1955	"	"	"	"	J. L. Chandler	523	251	38	acres, O'Neil sp.
9818 " 18-1955	"	"	"	"	W. P. Edwards	523	257	19.23	" " "
9818 " 18-1955	"	"	"	"	William Keith Shuler	523	257	22.14	" " "
9818 " 18-1955	"	"	"	"	Mary G. Brindley	523	255	3.92	" " "
9818 " 18-1955	"	"	"	"	James M. Smith et al.	523	255	3.7	" " "
9818 " 18-1955	"	"	"	"	W. B. Kearney	523	256	6.44	" " "
9818 " 18-1955	"	"	"	"	W. B. Hartson	523	269	2.87	" " "
9818 " 18-1955	"	"	"	"	A. P. Smith et al.	523	272	5.61	acres, 13.12 acres to road O'Neil sp.
9818 " 18-1955	"	"	"	"	Marion L. Tooke, Jr.	523	270	14.08	acres, O'Neil sp.
9819 " 18-1955	"	"	"	"	William McAbee	523	278	10.58	" " "
9818 " 18-1955	"	"	"	"	H. M. Little, et al.	523	281	13.3	" " "
9818 " 18-1955	"	"	"	"	A. E. Barrister	523	285	8.59	" " "
9818 " 18-1955	"	"	"	"	J. A. Kirby, et al.	523	289	15	" " "

INDIRECT or GRANTEE Index to Deeds - Greenville County, S. C.

REG. U. S. PAT. OFFICE *Chas. McCott* County Indexes Since 1888 An Identifying Trade Mark

To locate names, open at SURNAME INITIAL TAB and refer to Buff Sub-Index sheet for page reference.

Cott Family Name Index No. 75 Copyright 1949

FILE NUMBER DATE OF RECORD	GRANTEES FAMILY NAMES	GIVEN NAMES ABCDEFGHIJ	GIVEN NAMES JKLMNO	GIVEN NAMES PQRSTUVWXYZ	GRANTORS	BOOK	PAGE	No. of Acres	BRIEF DESCRIPTION, LOCATION, ETC. (Not Warranted)
10371 Apr. 29, 1955	"	"	"	"	"	"	"	"	"
11257 May 2, 1955	"	"	"	"	Phillip Stanley Armstrong	524	384		Blk. B Buena Vista St. Release all claims Lot 25 Keith Dr.
12844 " 18, 1955	"	"	"	"	C. O. Coster, et al	525	458		Lot cor. Woodlark St +
12845 " 18, 1955	"	"	"	"	H. B. Hamm, et al	525	473		Right of Way Agreement
13939 " 30, 1955	"	"	"	"	Norman W. Berkusky of the City of Greenville	526	594		Release of Woodlark Road
14352 June 3, 1955	"	"	"	"	The Housing Authority	526	577		Lot in proposed bus Extn. Extn. of Woodlark Rd. Strip for widening +
14351 " 3, 1955	"	"	"	"	"	526	520		"
14353 " 3, 1955	"	"	"	"	of the City of Greenville. The Housing Authority	526	510		Lot for bus st. purpose on Woodlark St. Brown St. Care St.
14354 " 3, 1955	"	"	"	"	"	526	515		Lanewood Court + Fleming St. City Block St. + Woodlark St. Cor. W. Brown St. on W. Brown St.
21319 Aug. 19, 1955	"	"	"	"	(Center Incl St. Assoc. Alessanburg Shopping	532	274		"Shoppers Drive" Strip being shown as Acres, O'Neal Jr.
23118 Sep. 7, 1955	"	Greer	"	"	clerk of court, Margaret Ann.	534	19	5.75	acres, South Sigger,
24342 " 19, 1955	"	Greenville	"	"	Canal Insurance Co.	535	49		Agreement near Briarcliff Dr. also triangle
24345 " 19, 1955	"	"	"	"	Ellie O. Taber, Extn. et al	535	56		Lot 1 cor. Overbrook Dr. + Park St. City
27343 Oct. 20, 1955	"	"	"	"	Georgia D. Hooten	537	227		Int'l Lot Maydell Dr -
"	"	"	"	"	H. C. Gibson	537	228		Int. Strip Perom St, City

INDIRECT or GRANTEE Index to Deeds — Greenville County, S. C.

Cott Family Name Index No. 75
Copyright 1949

To locate names, open at SURNAME INITIAL TAB and refer
to Buff Sub-Index sheet for page reference.

Made by The Cott Index Company, Columbus, Ohio
Sold by Walker, Evans & Cogswell Co., Charleston, S. C.

54
()

FILE NUMBER	GRANTEES FAMILY NAMES	GIVEN NAMES ABCDEFGH	GIVEN NAMES IJKLMNO	GIVEN NAMES PQRSTUVWXYZ	GRANTORS	BOOK	PAGE	No. of Acres	BRIEF DESCRIPTION, LOCATION, ETC. (Not Warranted)
DATE OF RECORD									
29718 Nov. 15-1955	City of Greenville				<i>et al</i> Nora Williams Pettitt	539	60		Strip Ravencrest Dr. - Augusta Road Branch, Wantt Sp.
33494 Dec 30-1955					David C. Inawler	542	65		Part Lot 35, DeGley ave.
33495 " 30-1955					H. C. Barrett, 3rd	542	52		Deed to Sanitary Sewer Line
1917 Jan. 21-1956					Edward A. Thomas, Jr.	543	472		Strip Naviland ave.
1917 " 21-1956					J. A. Brather	543	473		Strip Naviland ave. Sewer Line
4176 Feb. 16-1956					Otis G. Moore	545	313		Ant. 6 inch sewerage
5035 " 25-1956					James J. Howard	546	133		Trust Saluda Sp. lands adj.
5098 " 27-1956					Bessie Mae Howard	546	182		1 acre, Saluda Sp. also Ant. in Saluda Sp.
5098 " 27-1956					Daisy Revis	546	183	17.3	acres, less part sold off - Saluda Sp.
5098 " 27-1956					H. B. Revis	546	184	28.34	acres less 17.3 acres sold off lands adj.
5098 " 27-1956					H. B. Revis	546	185	1	acre, Saluda Sp. + Ant. in Hwy. also Ant. lands adj.
5098 " 27-1956					H. B. Revis	546	186	4 5/16	acres, E. side of Mill-Hendersonville Prop. Saluda Sp.
5098 " 27-1956					Mary E. Howard	546	187	4	acres (Lots 1+2) E. K. Parker Saluda Sp.
5098 " 27-1956					H. B. Revis	546	188	59	acres (Lot 3 Nightowl Prop) lands adj.
5098 " 27-1956					H. B. Revis	546	189	1.7	acres, Saluda Sp. also Ant. in road right.
5098 " 27-1956				Daisy C. Revis	546	190	23	acres, Saluda Sp. also	

INDIRECT or GRANTEE Index to Deeds — Greenville County, S. C.

REG. U. S. PAT. OFFICE *Chas. McCott* County Indexes Since 1888
An Identifying Trade Mark

To locate names, open at SURNAME INITIAL TAB and refer to Buff Sub-Index sheet for page reference.

Cott Family Name Index No. 75
Copyright 1949

FILE NUMBER DATE OF RECORD	GRANTEES FAMILY NAMES	GIVEN NAMES ABCDEFGHIJ	GIVEN NAMES JKLMNO	GIVEN NAMES PQRSTUVWXYZ	GRANTORS	BOOK	PAGE	No. of Acres	BRIEF DESCRIPTION, LOCATION, ETC. (Not Warranted)
5098 Feb. 27-1956	City	of Greenville			Haverly B. Revis	546	191	18.55	Ballenger Dist. Also Int. land adj. 18.55 acres (Part Tract 15) R. G.
5098 " 27-1956	"	"	"	"	H. B. Revis	546	192	15	Also Int. lands adj. 15 acres, J. C. Revis Est. Saluda R.
5099 " 27-1956	"	"	"	"	H. B. Revis	546	193		Saluda Sp. - Also Int. in lands adj. Lots 18+19 R. G. Ballenger lands
5158 " 27-1956	"	"	"	"	John R. Brown, et al	546	162		Prop. Saluda Sp. + Int in any roads. Lots 11+12, R. G. Ballenger
5157 " 27-1956	"	"	"	"	Hazel Gordon	546	163	5.1	Acres off U. S. Hwy. 25
5098 " 27-1956	"	"	"	"	Daisy Revis	546	181	24	Saluda River. Saluda Sp. Acres (Tract 1) North -
5183 " 28-1956	"	"	"	"	Jean H. Grumbles, et al	546	289		18.55 acres sold off, Saluda Sp. Tract 15 = 167.24 acres land
5325 " 28-1956	"	"	"	"	J. L. Grumble, et al	546	299		Ballenger Prop. Saluda Sp. Lot 8 = 14.65 acres, R. G.
5181 " 28-1956	"	"	"	"	Edwin McJ. Meade	546	221	58.5	acres, Saluda Sp. Blaney Mt. Sp.
5224 " 28-1956	"	"	"	"	Fred Roblitt, et al	546	248		Tract (Saluda) +
5366 " 29-1956	"	"	"	"	Jean Grumbles Eunice Hawkins	546	290	3 1/2	of an acre, Saluda Sp.
5363 " 29-1956	"	"	"	"	Eunice Hawkins Capps	546	293	32 1/2	Acres, Saluda Sp.
5362 " 29-1956	"	"	"	"	Rhlythe C. Poole, Jr.	546	294	1	Acres, Saluda Sp.
5365 " 29-1956	"	"	"	"	Hattie Howard	546	289	15	acres, Saluda Sp.
5364 " 29-1956	"	"	"	"	Minnie Lindsey	546	290	10	acres, Saluda Sp.
	"	"	"	"	H. D. Howard	546	291	13.52	Acres, Saluda Sp.

INDIRECT or GRANTEE Index to Deeds — Greenville County, S. C.

Cott Family Name Index No. 75
Copyright 1949 A-141580

Open at Proper Tab according to First Letter or Letters of
Name and refer to Buff Sub-Index sheet for page reference.

Made by The Cott Index Company, Columbus, Ohio
Mfg. Cott Patent Index Systems—M

()

FILE NUMBER	GRANTEES FAMILY NAMES	GIVEN NAMES ABCDEFGH	GIVEN NAMES IJKLMNO	GIVEN NAMES PQRSTU VWXYZ	GRANTORS	BOOK	PAGE	No. of Acres	BRIEF DESCRIPTION, LOCATION, ETC. (Not Warranted)
DATE OF RECORD									
5360 Feb. 29, 1956	City				David A. Lindsey, et al	546	292	40	Acres, Saluda Sp.
5404 " 29, 1956	"				Mr. Lerie Orleans Ellis	546	295		Old State Rd. Saluda Sp. Lot 3 = 8.74 Acres + Lot 4 = 12.36 Acres.
5351 " 29, 1956	"				Minnie Lindsey	546	297	92 1/2	Acres, Glassy Mt. Sp.
5403 " 29, 1956	"				H. Frank Myers	546	299		an acre, Saluda Sp. Tract 1 = 2.5 acres + Tract 2 = .13 of Glassy Mt. Sp.
5350 " 29, 1956	"				Minnie Bell Lindsey	546	301	90 1/2	Acres, 45 Acres + another tract Saluda Sp.
5361 " 29, 1956	"				Floyd Rumsey	546	321	1 1/2	Acres, Buncombe Rd.
5349 " 29, 1956	"				Minnie B. Lindsey	546	315		Tracts Saluda Sp.
5454 Mich. 1, 1956	"				W. J. Patton	546	347	.65	of an acre, Prop. W. J. Patton
5452 " 1, 1956	"				Lizzie Barnett	546	348	21	acres, Saluda Sp.
5438 " 1, 1956	"				Blythe Poole	546	349	7.42	Rd. + Hogback Mt. Road. acres cor. Old Buncombe
5453 " 1, 1956	"				J. B. Noblitt	546	350	1	acre, Saluda Sp.
5439 " 1, 1956	"				B. B. Poole	546	351		Lots 1, 12, Sec. 10 Lazy City
5441 " 1, 1956	"				B. B. Poole	546	352	19	acres, Saluda Sp.
5437 " 1, 1956	"				Myrtle Poole	546	353	24.4	acres, Saluda Sp.
5440 " 1, 1956	"				Blythe Charlie Poole	546	354		Buncombe Rd. Saluda Sp. Part Lot 6, Nail Hwy. 25 + Old
5667 " 2, 1956	"				R. K. Rouse	546	388	422.4	acres, Saluda Sp.

INDIRECT or GRANTEE Index to Deeds — Greenville County, S. C.

54

REG. U. S. PAT. OFFICE *Chas McCott* County Indexes Since 1888 An Identifying Trade Mark

Open at Proper Tab according to First Letter or Letters of Name and refer to Buff Sub-Index sheet for page reference.

Cott Family Name Index No. 75 Copyright 1949 A-141580

FILE NUMBER DATE OF RECORD	GRANTEES FAMILY NAMES	GIVEN NAMES ABCDEFGHIJ	GIVEN NAMES JKLMNO	GIVEN NAMES PQRSTUVWXYZ	GRANTORS	BOOK	PAGE	No. of Acres	BRIEF DESCRIPTION, LOCATION, ETC. (Not Warranted)
5559 Mar 2, 1956	City	of Greenville			Martha Lindsey Newbin	546	403		Tracts Saluda Sp.
5661 " 2, 1956	"	"	"		A. C. Gossett, et al	546	425		Lot Saluda Sp.
5584 " 2, 1956	"	"	"		Dewey Staton	546	439		Tract Saluda Sp.
5662 " 2, 1956	"	"	"		Ruth L. Morgan	546	442	6.2	acres, Saluda Sp.
5583 " 2, 1956	"	"	"		Lizzie G. Staton	546	444	1.41	acres, Saluda Sp.
5747 " 3, 1956	"	"	"		Mary Stanton	546	447		Tract Saluda Sp.
5746 " 3, 1956	"	"	"		Ray Bryant	546	448		Saluda Sp.
5745 " 3, 1956	"	"	"		Pearson Stanton et al	546	449	11	acres (less 1 acre)
5744 " 3, 1956	"	"	"		Pearson Stanton	546	449		less 16 acres.
5743 " 3, 1956	"	"	"		Pearson Stanton, et al	546	450		Tract Saluda Sp.
5749 " 3, 1956	"	"	"		G. D. Howard, et al	546	451		Tract Saluda Sp.
5748 " 3, 1956	"	"	"		Ruth Stanton Bryant et al	546	475	2.1	acres, Saluda Sp.
5854 " 3, 1956	"	"	"		Luther L. Stanton	546	477		2 Tracts Saluda Sp.
5856 " 5, 1956	"	"	"		Hattie Howard, et al	546	543	1	acre, Saluda Sp.
5855 " 5, 1956	"	"	"		Holly Rippe Brush et al	546	546		Tracts Saluda Sp.
6009 " 5, 1956	"	"	"		McAdams Christopher et al	546	509		Saluda Sp.
6, 1956	"	"	"		Thomas H. Yeoman	547	31	16	acres, Saluda Sp.

INDIRECT or GRANTEE Index to Deeds — Greenville County, S. C.

Cott Family Name Index No. 75
Copyright 1949 A-141580

☞ Open at Proper Tab according to First Letter or Letters of
Name and refer to Buff Sub-Index sheet for page reference.

Made by The Cott Index Company, Columbus, Ohio
Mfg. Cott Patent Index Systems—M

FILE NUMBER	GRANTEES FAMILY NAMES	GIVEN NAMES ABCDEFGHIH	GIVEN NAMES IJKLMNO	GIVEN NAMES PQRSTUVWXYZ	GRANTORS	BOOK	PAGE	No. of Acres	BRIEF DESCRIPTION, LOCATION, ETC. (Not Warranted)
DATE OF RECORD									
6009 Mar. 6, 1956	City	of Greenville			Sam H. Sexton	547	32	2	Acres, Saluda Tp.
"	"	"	"	"	J. H. Gosnell	547	33	10	Acres, Saluda Tp.
"	"	"	"	"	Jack Gosnell	547	34	1	Acres, Saluda Tp.
"	"	"	"	"	Clyde H. Hensley	547	35		Carolina Lake Colony, Saluda Tp. Tract 6, Sec. 9, Plat 3
"	"	"	"	"	Roy J. Cox	547	36	16.5	Acres, Saluda Tp.
6010 6, 1956	"	"	"	"	Roy J. Cox, et al	547	37	16	Acres, Saluda Tp.
"	"	"	"	"	M. J. Clark, et al	547	39	31.2	Saluda Tp. Acres, less parts sold off
6011 6, 1956	"	"	"	"	Essie R. Ward, et al	547	41	118	Acres, Saluda Tp.
"	"	"	"	"	J. H. Revis	547	44	60	Acres, Saluda Tp.
"	"	"	"	"	Otis Rhoder	547	47		3 Lots N. S. Hwy. 25 Saluda Tp.
6105 Mar. 7, 1956	"	"	"	"	Keith C. Thomas, et al	547	89		Lot 102, Sec. 9, Lazy City. Saluda Tp.
6106 7, 1956	"	"	"	"	Loretta M. Reid	547	93		2 Tracts, less strip, Saluda Tp.
6130 7, 1956	"	"	"	"	Helen S. Green, et al	547	111		Carolina Lake Colony, Saluda Tp. Lot 47, Sec. 11, Plat 5 of Saluda Tp.
6249 9, 1956	"	"	"	"	Marquerite Whiles	547	194		Lot 21, Sec. 4, Lazy City Saluda Tp.
6366 9, 1956	"	"	"	"	J. B. Williams, et al	547	203		Lot 73 & 73.6, Sec. 4, Lazy City Saluda Tp.
6364 9, 1956	"	"	"	"	Roy L. Glover	547	204		Lot 54, Sec. 20, Lazy City Saluda Tp.

INDIRECT or GRANTEE Index to Deeds — Greenville County, S. C.

REG. U. S. PAT. OFFICE *Chas. McCott* County Indexes Since 1888 An Identifying Trade Mark

Open at Proper Tab according to First Letter or Letters of Name and refer to Buff Sub-Index sheet for page reference.

Cott Family Name Index No. 75 Copyright 1949 A-141580

FILE NUMBER DATE OF RECORD	GRANTEES FAMILY NAMES	GIVEN NAMES ABCDEFGH	GIVEN NAMES IJKLMNO	GIVEN NAMES PQRSTUVWXYZ	GRANTORS	BOOK	PAGE	No. of Acres	BRIEF DESCRIPTION, LOCATION, ETC. (Not Warranted)
6363 Feb. 9, 1956	Leidy	of Greenville			Lorne Jack Lehman ^{etal}	547	205		Saluda Sp. Lot 37, Sec. 9, Lazy City
6365 " 9, 1956	"	"	"		Marshall P. Watkins	547	206		Saluda Sp. Lots 6+7, Sec. 4, Lazy City
6250 " 9, 1956	"	"	"		Paul H. Shook, et al	547	220		Saluda Sp. Lot 41, Sec. 10, Lazy City
6251 " 9, 1956	"	"	"		Lee C. Shook, et al	547	221		Saluda Sp. Lot 39, Sec. 10, Lazy City
6252 " 9, 1956	"	"	"		John W. Stewart	547	222		City, Saluda Sp. Lots 10+11, Sec. 4, Lazy
6248 " 9, 1956	"	"	"		Arley Pace	547	243		Saluda Sp. 3 Tracts - 50 acres
6455 " 10, 1956	"	"	"		J. E. Hattiday	547	278		Lazy City - Saluda Sp. Lots 32, 33+34, Sec. 11,
6536 " 12, 1956	"	"	"		Jess D. Jones	547	288		Lazy City, Saluda Sp. Lots 42+43, Sec 4
6532 " 12, 1956	"	"	"		Bernice Ballenger Moon	547	330		Saluda Sp. Lot 4, Sec. 10, Lazy City
6535 " 12, 1956	"	"	"		A. A. Leopard	547	331		City, Saluda Sp. Lot 62, Sec. 2a, Lazy
6532 " 12, 1956	"	"	"		A. E. Woodward ^{etal}	547	332		City, Saluda Sp. Lots 11, 12+13 Sec 11, Lazy
" 12, 1956	"	"	"		A. A. Leopard, et al	547	333		Saluda Sp. Lot 8, Sec. 1, Lazy City
" " "	"	"	"		Mrs. Joe Huff	547	334		Saluda Sp. Lot 4, Sec. 4, Lazy City
" " "	"	"	"		Curtis F. Lang, et al	547	335		Lake Colony, Saluda Sp. Tract 9, Sec. 6, Carolina
" " "	"	"	"		Robert Downey	547	336		Saluda Sp. Lot 16, Sec. 12, Lazy City
" " "	"	"	"		Palmer Edge, Jr., et al	547	337		Saluda Sp. Lot 30, Sec. 11, Lazy City

INDIRECT or GRANTEE Index to Deeds — Greenville County, S. C.

Cott Family Name Index No. 75
Copyright 1949 A-141580

☞ Open at Proper Tab according to First Letter or Letters of
Name and refer to Buff Sub-Index sheet for page reference.

Made by The Cott Index Company, Columbus, Ohio
Mfg. Cott Patent Index Systems—M

54
()

FILE NUMBER DATE OF RECORD	GRANTEES FAMILY NAMES	GIVEN NAMES ABCDEFGHIJ	GIVEN NAMES JKLMNO	GIVEN NAMES PQRSTUVWXYZ	GRANTORS	BOOK	PAGE	No. of Acres	BRIEF DESCRIPTION, LOCATION, ETC. (Not Warranted)
6535 Mar 12, 1956	City		of Greenville		N. J. Kimbrell, et al	547	349		City, Saluda Sp. Lot 56, Sec. 2, A, Lazy Saluda Sp.
6647 " 13, 1956	"	"	"	"	Myrtle L. Edwards et al	547	375		Lot 18, Sec. 10, Lazy City, Saluda Sp.
6647 " 13, 1956	"	"	"	"	Verlie H. Campbell	547	377		Lot 35, Sec. 4, Lazy City, Saluda Sp.
6647 " 13, 1956	"	"	"	"	Carl Stibling	547	376		Lot 5, Sec. 4, Lazy City, Lazy City, Saluda Sp.
6647 " 13, 1956	"	"	"	"	H. M. Ferguson	547	378		Lots 75, 76 + 77 Sec. 11 Saluda Sp.
6646 " 13, 1956	"	"	"	"	Kell R. Lanford	547	379		Lot 41, Sec. 4, Lazy City, Saluda Sp.
6645 " 13, 1956	"	"	"	"	Dernell P. Watts	547	380		Lot 27, Sec. 4, Lazy City, Saluda Sp.
6675 " 13, 1956	"	"	"	"	J. H. Harrison	547	381		Lot 46, Sec. 4, Lazy City, Carolina Lake Colony, Saluda Sp.
6644 " 13, 1956	"	"	"	"	Fred D. Taylor, et al	547	383		Tract 43, Sec. 11, Plat 4, Saluda Sp.
6742 " 14, 1956	"	"	"	"	F. B. Crewell, et al	547	411		Lot 42, Sec. 3, Lazy City, + Klasy Mt. Sp.
6782 " 14, 1956	"	"	"	"	H. B. Cox	547	418		3 Tracts = 50 acres, Saluda
6775 " 14, 1956	"	"	"	"	Larry B. Crewell et al	547	431		Lot 17, Sec. 3, Lazy City, Saluda Sp.
6775 " 14, 1956	"	"	"	"	Marrion G. Garner	547	437		Lot 26, Sec. 2, Lazy City, Lake Colony, Saluda Sp.
6775 " 14, 1956	"	"	"	"	Sallie J. Gibson	547	438		Tract 6, Sec. 6, Carolina Lake Colony, Saluda Sp.
6775 " 14, 1956	"	"	"	"	Roy Brewer, et al	547	439		Tract 52, Sec. 6, Carolina Colony, Saluda Sp.
6775 " 14, 1956	"	"	"	"	James H. Knight	547	440		Lot 5, Sec. 6, Carolina Lake

INDIRECT or GRANTEE Index to Deeds — Greenville County, S. C.

54

REG. U. S. PAT. OFFICE *Chas McCott* County Indexes Since 1888 An Identifying Trade Mark

 Open at Proper Tab according to First Letter or Letters of Name and refer to Buff Sub-Index sheet for page reference.

Cott Family Name Index No. 75
Copyright 1949 A-141580

FILE NUMBER DATE OF RECORD	GRANTEES FAMILY NAMES	GIVEN NAMES ABCDEFGHIJ	GIVEN NAMES JKLMNO	GIVEN NAMES PQRSTUVWXYZ	GRANTORS	BOOK	PAGE	No. of Acres	BRIEF DESCRIPTION, LOCATION, ETC. (Not Warranted)
6775 Mch. 14, 1956	City	of Greenville			John Smith, et al	547	441		Saluda Sp. Lot 26, Sec. 4, Lazy City, Lake Colony, Saluda Sp.
6778 " 14, 1956	"	"	"	"	Minnie E. Hendricks	547	443		Tract 4, Sec. A, Carolina Lake Colony, Saluda Sp.
6778 " 14, 1956	"	"	"	"	Mary Z. Howard et al	547	444		Lot 26, Sec. B, Carolina Lake Colony, Saluda Sp.
6778 " 14, 1956	"	"	"	"	L. M. Kennemore, Jr.	547	445		Tract 24, Sec. E, Carolina City - Saluda Sp.
6778 " 14, 1956	"	"	"	"	J. B. Shelton	547	446		Lots 18 & 19, Sec. 4, Lazy Lake Colony Dev. Saluda Sp.
6778 " 14, 1956	"	"	"	"	Louie C. Allen, et al	547	447		Tract 5, Sec. A, Carolina Lazy City, Saluda Sp.
6702 " 14, 1956	"	"	"	"	William Lee Carson	547	448		Lots 9, 10, 20 & 21, Sec. 10 City, Saluda Sp.
6785 " 14, 1956	"	"	"	"	Lang C. Barrett, et al	547	452		Lots 31 & 33, Sec. 4, Lazy City - Saluda Sp.
6879 " 15, 1956	"	"	"	"	Ralph W. Leach, et al	547	464		Lots 21, 22, 23, 24 & 25, Sec. 3 Saluda Sp.
6879 " 15, 1956	"	"	"	"	Ross L. Wade, et al	547	484		Lot 9, Sec. 7, Lazy City, Carolina Lake Colony, Saluda Sp.
6879 " 15, 1956	"	"	"	"	George D. Leach et al	547	485		Tracts 44 & 45, Sec. W, Plat 4 Carolina Lake Colony, Saluda Sp.
6879 " 15, 1956	"	"	"	"	Charles D. Barry, et al et al	547	486		Tract 11, Sec. W, Plat 4 Carolina Lake Colony, Saluda Sp.
6879 " 15, 1956	"	"	"	"	David W. Balentine	547	487		Tract 3, Sec. D, Plat 3, City - Saluda Sp.
6879 " 15, 1956	"	"	"	"	Mrs. Ava Walcombe et al	547	488		Lots 14 & 15, Sec. 11, Lazy Carolina Lake Colony, Saluda Sp.
6879 " 15, 1956	"	"	"	"	William E. Garrison	547	489		Tract 41, Sec. W, Plat 4 Saluda Sp.
6879 " 15, 1956	"	"	"	"	Broadus W. Kay, et al	547	523		Lot 83, Sec. 9, Lazy City -

INDIRECT or GRANTEE Index to Deeds — Greenville County, S. C.

Cott Family Name Index No. 75
Copyright 1949 A-141560

Open at Proper Tab according to First Letter or Letters of
Name and refer to Buff Sub-Index sheet for page reference.

Made by The Cott Index Company, Columbus, Ohio
Mfg. Cott Patent Index Systems—M

()

FILE NUMBER	GRANTEES FAMILY NAMES	GIVEN NAMES ABCDEFGH	GIVEN NAMES IJKLMNO	GIVEN NAMES PQRSTU VWXYZ	GRANTORS	BOOK	PAGE	No. of Acres	BRIEF DESCRIPTION, LOCATION, ETC. (Not Warranted)
DATE OF RECORD									
6924 Mar. 16 1956	city	of Greenville			Jord McKinney, et al	547	547		Saluda Sp. Lot 70, Sec. 2 a. Lazy City,
6924 " 16-1956	"	"	"	"	Mrs. Luthrine B. William	547	549		Lot 103, Sec. 9, Lazy City
6924 " 16-1956	"	"	"	"	Genevieve B. Sneed	547	544		Saluda Sp. Lot 7, Wildwood Park
6924 " 16-1956	"	"	"	"	George Allen Scott	547	548		Lake Colony, Saluda Sp. Tracts 414 & 42, Sec. 8, Carolina
6924 " 16-1956	"	"	"	"	Halter R. Lindsey, et al	547	545		Saluda Sp. Lot 106, Sec. 9, Lazy City
6924 " 16-1956	"	"	"	"	Earl Hope, et al	547	546		Saluda Sp. Lot 8, Sec. 11, Lazy City
7080 " 19-1956	"	"	"	"	H. R. Gillespie	548	44		Lake Colony, Saluda Sp. Tract 38, Sec. 6, Plat 1, Carolina
7080 " 19-1956	"	"	"	"	M. L. Wallace	548	45		Saluda Sp. Lot 30, Sec. 10, Lazy City
7080 " 19-1956	"	"	"	"	James Arthur ^{Dr. et al} Carroll	548	46		Lake Colony - Saluda Sp. Tract 52, Sec. 8, Carolina
7080 " 19-1956	"	"	"	"	Ethel E. Bentell	548	47		Saluda Sp. Tract 4, Wildwood Park
7080 " 19-1956	"	"	"	"	Floyd R. Johnson	548	48		Lake Colony - Saluda Sp. Tract 6, Sec. 8, Plat 1, Carolina
7080 " 19-1956	"	"	"	"	J. Riley Burriess	548	49		Colony - Saluda Sp. Lot 19, Sec. 9, Carolina Lake
7080 " 19-1956	"	"	"	"	H. Jack McCall, et al	548	50		Saluda Sp. Lot 8, Sec. 9, Lazy City
7080 " 19-1956	"	"	"	"	Ligon L. Pettigrew	548	51		Saluda Sp. Lot 42, Sec. 9, Lazy City
7080 " 19-1956	"	"	"	"	Sarah McAbee	548	52		Saluda Sp. Lot 14, Sec. 2, Lazy City
7080 " 19-1956	"	"	"	"	Jack S. ^{et al} Holloway	548	53		Lake Colony - Saluda Sp. Tract 38, Sec. 8, Plat 4, Carolina

INDIRECT or GRANTEE Index to Deeds — Greenville County, S. C.

54

REG. U. S. PAT. OFFICE *Chas. M. Cott* County Indexes Since 1888 An Identifying Trade Mark

 Open at Proper Tab according to First Letter or Letters of Name and refer to Buff Sub-Index sheet for page reference.

Cott Family Name Index No. 75
Copyright 1949 A-141580

FILE NUMBER DATE OF RECORD	GRANTEES FAMILY NAMES	GIVEN NAMES ABCDEFGH	GIVEN NAMES IJKLMNO	GIVEN NAMES PQRSTUWXYZ	GRANTORS	BOOK	PAGE	No. of Acres	BRIEF DESCRIPTION, LOCATION, ETC. (Not Warranted)
7080 Mar. 19. 1956	City	of Greenville			<i>et al</i> Wittfried Waldmann	548	54		Carolina Lake Colony, Saluda Sp Tracts 22 + 23, Sec. 2, Plat 4, Lake Colony, Saluda Sp.
7080 " 19. 1956	"	"	"	"	Lawrence Fisher, <i>et al</i>	548	55		Tract 16, Sec. 1, Carolina Rd. Saluda Sp.
7080 " 19. 1956	"	"	"	"	William J. Fogle, Jr., <i>et al</i>	548	56		Lot Old Grille - Hendersonville Saluda Sp.
7080 " 19. 1956	"	"	"	"	Lusia J. Raines	548	57		Lot 25, Sec. 4, Lazy City, Saluda Sp.
7080 " 19. 1956	"	"	"	"	Eleanor B. Belcher	548	58		Lot 19, Sec. 10, Lazy City, Lake Colony - Saluda Sp.
7080 " 19. 1956	"	"	"	"	Robert P. Lamb, <i>et al</i>	548	59		Tract 4, Sec. 8, Plat 1, Carolina Lake Colony, Saluda Sp.
7080 " 19. 1956	"	"	"	"	Charles H. Mearns, <i>et al</i>	548	60		Tracts 17 + 18, Sec. 8, Carolina Saluda Sp.
7080 " 19. 1956	"	"	"	"	E. J. Hammett, <i>et al</i>	548	61		Lots 1 + 2, Sec. 11, Lazy City, Lake Colony - Saluda Sp.
7080 " 19. 1956	"	"	"	"	Nary G. Culbertson, <i>et al</i>	548	62		Tract 27, Sec. 1, Plat 4, Carolina Lake Colony - Saluda Sp.
7080 " 19. 1956	"	"	"	"	William H. Richmond, <i>et al</i>	548	63		Tract 46, Sec. 6, Carolina Lake Colony, Saluda Sp.
7080 " 19. 1956	"	"	"	"	Samuel H. Thomason, <i>et al</i>	548	64		Tract 30, Sec. 13, Carolina Saluda Sp.
7183 " 19. 1956	"	"	"	"	Edford Maddell	548	65		Lot 54, Sec. 4, Lazy City
7284 " 20. 1956	"	"	"	"	J. J. Hillerpie, <i>et al</i>	548	101	1.95	acres Saluda Sp. Lake Colony, Saluda Sp.
7284 " 20. 1956	"	"	"	"	Francis Touchillon, <i>et al</i>	548	12?		Tract 15, Sec. 13, Carolina Carolina Lake Colony, Saluda Sp.
7284 " 20. 1956	"	"	"	"	Lillie H. Hendricks, <i>et al</i>	548	130		Tract 31, Sec. 6, Plat 1, Lake Colony, Saluda Sp.
7284 " 20. 1956	"	"	"	"	Joseph A. Sammons, <i>et al</i>	548	131		Lot 54, Sec. 6, Carolina

INDIRECT or GRANTEE Index to Deeds — Greenville County, S. C.

Cott Family Name Index No. 75
Copyright, 1949

To locate names, open at SURNAME INITIAL TAB and refer to Buff Sub-Index sheet for page reference.

Made by The Cott Index Company, Columbus, Ohio
Sold by Walker, Evans & Cogswell Co., Charleston, S. C.

()

FILE NUMBER	GRANTEES FAMILY NAMES	GIVEN NAMES ABCDEFGHIH	GIVEN NAMES IJKLMNO	GIVEN NAMES PQRSTUVWXYZ	GRANTORS	BOOK	PAGE	No. of Acres	BRIEF DESCRIPTION, LOCATION, ETC. (Not Warranted)
DATE OF RECORD									
7284 Mch. 20, 1956	City of Greenville				Alvin C. Pearson etal	548	132		Lake colony, Saluda Sp. Tract 11, Sec. A, Carolina colony, Saluda Sp.
7284 " 20, 1956	" "	"	"	"	Kerry R. Phillips	548	133		Tracts Carolina Lake Carolina Lake colony, Saluda Sp.
7284 " 20, 1956	" "	"	"	"	Jack L. Vaughn, etal	548	134		Tract 4, Sec. A, Plat 3, colony, Saluda Sp.
7284 " 20, 1956	" "	"	"	"	Otis W. McKinnon, etal	548	135		Lot 28, Sec. E, Carolina Lake Carolina Lake colony, Saluda Sp.
7284 " 20, 1956	" "	"	"	"	Grace B. Townsend	548	136		Tract 47, Sec. E, Plat 2, Lake colony, Saluda Sp.
7284 " 20, 1956	" "	"	"	"	Jack W. Edwards, etal	548	137		Tract 53, Sec. E, Plat 2, Carolina colony, Saluda Sp.
7284 " 20, 1956	" "	"	"	"	Zara Settle, etal	548	138		Tract 71, Sec. E, Carolina Lake colony, Saluda Sp.
7284 " 20, 1956	" "	"	"	"	Robert L. Baldwin etal	548	139		Tract 2, Sec. A, Carolina Lake Lake colony, Saluda Sp.
7284 " 20, 1956	" "	"	"	"	Broadus W. Rollins etal	548	140		Tract 43, Sec. E, Carolina Saluda Sp.
7284 " 20, 1956	" "	"	"	"	Salvatore Alighieri	548	141		Lot 63, Sec. 2-A, Lazy city, Saluda Sp.
7284 " 20, 1956	" "	"	"	"	F. J. Emory, etal	548	142		Lot 96, Sec. 9, Lazy city, Saluda Sp.
7284 " 20, 1956	" "	"	"	"	Mrs. Billie B. Lane	548	143		Lots 45 + 46, Sec. 2, Lazy city, Saluda Sp.
7284 " 20, 1956	" "	"	"	"	Thelie H. (H. H.) Mayfield etal	548	144		Lot 37, Sec. 3, Lazy city, Lazy city - Saluda Sp.
7284 " 20, 1956	" "	"	"	"	Joseph W. Bramlett etal	548	145		Lots 38, 42, 43 + 44, Sec. 2, Saluda Sp.
7211 " 20, 1956	" "	"	"	"	Joseph A. (J. A.) Pennell	548	146		Lot 3, Hildwood Park, Saluda Sp.
7211 " 20, 1956	" "	"	"	"	Bertha W. Nix	548	147		Lot 67, Sec. 2-A, Lazy city

INDIRECT or GRANTEE Index to Deeds — Greenville County, S. C.

REG. U. S. PAT. OFFICE *Chas McCott* County Indexes Since 1888
An Identifying Trade Mark

To locate names, open at SURNAME INITIAL TAB and refer to Buff Sub-Index sheet for page reference.

Cott Family Name Index No. 75
Copyright 1949

FILE NUMBER DATE OF RECORD	GRANTEES FAMILY NAMES	GIVEN NAMES ABCDEFGH	GIVEN NAMES IJKLMNO	GIVEN NAMES PQRSTUWXYZ	GRANTORS	BOOK	PAGE	No. of Acres	BRIEF DESCRIPTION, LOCATION, ETC. (Not Warranted)
7211 Mar. 20-1956	City	of Greenville			<i>et al</i> R. Glenn Howard	548	148		Lazy City, Saluda Sp. Lot 5, & Part Lot 6, Sec. 10
7211 " 20-1956	"	"	"	"	Miss Theo Dyer	548	149		City Saluda Sp. Lots 16+17 Sec. 2, Lazy
7211 " 20-1956	"	"	"	"	R. C. Austin, et al	548	150		Saluda Sp. Lots 7+8, Sec. 10, Lazy City,
7211 " 20-1956	"	"	"	"	Charles C. Queen	548	151		Saluda Sp. Lot 13, Sec. 2, Lazy City,
7211 " 20-1956	"	"	"	"	H. R. Ballard	548	152		Lazy City Saluda Sp. Lots 48, 49, 50, 51, 52 + 53, Sec. 4
7211 " 20-1956	"	"	"	"	James H. Johnson, et al	548	153		Saluda Sp. Lot 58, Sec. 2A, Lazy City
7211 " 20-1956	"	"	"	"	Robert A. Byler	548	154		Saluda Sp. Lot 12, Sec 2, Lazy City
7211 " 20-1956	"	"	"	"	Furman P. Gillespie	548	155		Saluda Sp. Lot 26, Sec. 3, Lazy City
7211 " 20-1956	"	"	"	"	Eula S. Kentry	548	156		Saluda Sp. Lot 4, Sec. 8, Lazy City
7211 " 20-1956	"	"	"	"	Fletcher J. Capell, et al	548	157		Carolina Lake Colony Saluda Sp. Tract 6, Sec. 6, Plat 1
7211 " 20-1956	"	"	"	"	Mary C. Austin	548	158		Carolina Lake Colony Saluda Sp. Tract 3, Sec. A, Plat 1,
7211 " 20-1956	"	"	"	"	Mrs. J. J. Keller	548	159		Carolina Lake Colony Saluda Sp. Tract 54, Sec. 14, Plat 4
7211 " 20-1956	"	"	"	"	Mary E. Gray, et al	548	160		Lake Colony, Saluda Sp. Tract 24, Sec. B, Carolina
7211 " 20-1956	"	"	"	"	Samuel R. (D. C.) Higgin	548	161		Carolina Lake Colony, Saluda Sp. Tract 21, Sec. 6, Plat 1
7211 " 20-1956	"	"	"	"	James E. Sheathem	548	162		Lake Colony, Saluda Sp. Tract 22, Sec. 6, Carolina
7211 " 20-1956	"	"	"	"	H. J. Cothran, et al	548	163		Lake Colony, Saluda Sp. Tract 39, Sec. 6, Carolina

INDIRECT or GRANTEE Index to Deeds — Greenville County, S. C.

Cott Family Name Index No. 75
Copyright, 1949

To locate names, open at SURNAME INITIAL TAB and refer
to Buff Sub-Index sheet for page reference.

Made by The Cott Index Company, Columbus, Ohio
Sold by Walker, Evans & Cogswell Co., Charleston, S. C.

FILE NUMBER	GRANTEES FAMILY NAMES	GIVEN NAMES ABCDEFGH	GIVEN NAMES IJKLMNO	GIVEN NAMES PQRSTUVWXYZ	GRANTORS	BOOK	PAGE	No. of Acres	BRIEF DESCRIPTION, LOCATION, ETC. (Not Warranted)
DATE OF RECORD									
7211 Mch. 20-1956	City	of Greenville			Jeanne Davis Threlatt	548	164		Lake colony, Saluda Sp Tract 55 Sec. 6, Carolina
7211 " 20-1956	"	"	"	"	A. R. Nickam, et al	548	165		Lake colony - Saluda Sp. Tract 36, Sec. 6, Plat 4 Carolina
7211 " 20-1956	"	"	"	"	M. J. Haywood	548	166		Lake colony - Saluda Sp. Tract 5 Sec. 6, Plat 1 Carolina
7211 " 20-1956	"	"	"	"	Ralph L. Owen, et al	548	167		Lake colony, Saluda Sp. Tract 35 Sec. 6, Plat 1, Carolina
7211 " 20-1956	"	"	"	"	James B. Baxter, et al	548	168		Lake colony, Saluda Sp. Tract 14, Sec. 6, Plat 1, Carolina
7211 " 20-1956	"	"	"	"	Henry C. Campbell	548	169		colony - Saluda Sp. Tract 34, Sec. 6, Carolina Lake
7211 " 20-1956	"	"	"	"	Ruth Hix Darby	548	170		Sp. - also tract adj. Lot 2, Midwood Park, Saluda
7211 " 20-1956	"	"	"	"	Lelayton Shirley Klugh	548	171		Saluda Sp. Lot Part of Midwood Park
7408 " 21-1956	"	"	"	"	James Oliver Furneworth	548	211		Saluda Sp. Lot 41, Sec. 3, Lazy City,
7408 " 21-1956	"	"	"	"	Verise B. Shelton (Sheton)	548	212		Saluda Sp. Lot 3, Sec. 8, Lazy City -
7408 " 21-1956	"	"	"	"	Elizabeth B. Kaines	548	213		Saluda Sp. Lots 14+20, Sec. 1, Lazy City,
7408 " 21-1956	"	"	"	"	Frank Bishop, et al	548	214		Saluda Sp. Lot D, Sec. 1, Lazy City,
7408 " 21-1956	"	"	"	"	A. L. McBray	548	215		Lazy City - Saluda Sp. Lots 13, 14, 15, 16+17, Sec. 4
7408 " 21-1956	"	"	"	"	George H. Thompson	548	216		Saluda Sp. Lot B, Sec. 1, Lazy City,
7408 " 21-1956	"	"	"	"	O. J. Leonard, et al	548	217		Lots 1+2, Sec. 2, Lazy City
7408 " 21-1956	"	"	"	"	Hilbur H. Long, et al	548	218		Saluda Sp. Lots 22+23, Sec. 2, Lazy City,

INDIRECT or GRANTEE Index to Deeds - Greenville County, S. C.

REG. U. S. PAT. OFFICE *Chas. McCall* County Indexes Since 1888 An Identifying Trade Mark

To locate names, open at SURNAME INITIAL TAB and refer to Buff Sub-Index sheet for page reference.

Cott Family Name Index No. 75 Copyright 1949

FILE NUMBER DATE OF RECORD	GRANTEES FAMILY NAMES	GIVEN NAMES ABCDEFGHIJ	GIVEN NAMES JKLMNO	GIVEN NAMES PQRSTUVWXYZ	GRANTORS	BOOK	PAGE	No. of Acres	BRIEF DESCRIPTION, LOCATION, ETC. (Not Warranted)
7408 Feb. 21-1956	City of Greenville				Harold E. Mayfield	548	219		Lake Colony, Saluda Sp. Tract 19, Sec. B, Carolina
7408 " 21-1956	"	"	"	"	Pauline Vaughan	548	220		Lake Colony, Saluda Sp. Tract 2, Sec. E, Carolina
7408 " 21-1956	"	"	"	"	Wallace R. Hollingsworth	548	221		Lake Colony, Saluda Sp. Tract 18, Sec. G, Carolina
7408 " 21-1956	"	"	"	"	Fred L. Bomar, et al	548	222		Lake Colony, Saluda Sp. Tract 24, Sec. G, Carolina
7408 " 21-1956	"	"	"	"	Frank J. Smith, et al	548	223		Lake Colony, Saluda Sp. Tract 41, Sec. G, Carolina
7408 " 21-1956	"	"	"	"	H. J. Sullivan	548	224		Carolina Lake Colony, Saluda Sp. Tract 16, Sec. A, Plat 1
7408 " 21-1956	"	"	"	"	Nell M. Morgan	548	225		Carolina Lake Colony, Saluda Sp. Tract 8, Sec. H, Plat 4
7408 " 21-1956	"	"	"	"	John W. Kambrell	548	226		Saluda Sp. Lot 14 Wildwood Park
7408 " 21-1956	"	"	"	"	William G. Adair, et al	548	227		Saluda Sp. Lot 21, Sec. 1, Lazy City
7408 " 21-1956	"	"	"	"	J. H. Keene	548	228		Saluda Sp. Lots 1+2, Sec. 6, Lazy City
7408 " 21-1956	"	"	"	"	Myrtle S. Kentry	548	229		Saluda Sp. Lot 2, Sec. 8, Lazy City
7408 " 21-1956	"	"	"	"	W. C. Johnson, Sr.	548	230		Saluda Sp. Lot 8, Sec. 2, Lazy City
7408 " 21-1956	"	"	"	"	Lula M. Luntis	548	231		City, Saluda Sp. Lots 11+12, Sec. 3, Lazy
7408 " 21-1956	"	"	"	"	Pete A. Panagakos	548	232		Saluda Sp. Lot 68, Sec. 2A, Lazy City
7409 " 21-1956	"	"	"	"	Wade C. Murphy, et al	548	233		Carolina Lake Colony, Saluda Sp. Tract 14, Sec. 7 Plat 4
7510 " 22-1956	"	"	"	"	John C. Amick, Jr.	548	277		Lake Co., Saluda Sp. Tract 20, Sec. D, Carolina

INDIRECT or GRANTEE Index to Deeds — Greenville County, S. C.

Cott Family Name Index No. 75
Copyright, 1949

To locate names, open at SURNAME INITIAL TAB and refer
to Buff Sub-Index sheet for page reference.

Made by The Cott Index Company, Columbus, Ohio
Sold by Walker, Evans & Cogswell Co., Charleston, S. C.

54
()

FILE NUMBER	GRANTEES FAMILY NAMES	GIVEN NAMES ABCDEFGH	GIVEN NAMES IJKLMNO	GIVEN NAMES PQRSTUVWXYZ	GRANTORS	BOOK	PAGE	No. of Acres	BRIEF DESCRIPTION, LOCATION, ETC. (Not Warranted)
DATE OF RECORD									
7510 Mch. 22-1956	Leitz		Greenville		Edward L. Dobson ^{et al}	548	281		Lake Colony, Saluda Sp. Tract 37, Sec. B, Carolina
7510 " 22-1956	"	"	"		Francis Hudgens	548	289		Lake Colony, Saluda Sp. Tract 40, Sec. B, Carolina
7510 " 22-1956	"	"	"		Montgomery C. Littlejohn ^{et al}	548	291		Lake Colony, Saluda Sp. Tract 53, Sec. B, Carolina
7510 " 22-1956	"	"	"		W. A. McJuley	548	295		Carolina Lake Colony, Saluda Sp. Tract 7, Sec. 14, Plat 4
7510 " 22-1956	"	"	"		Sue K. Ashmore	548	305		Park, Saluda Sp. Lot 12 & another Lot Wildwood
7511 " 22-1956	"	"	"		C. H. Hood, Jr. ^{et al}	548	315		Lake Colony, Saluda Sp. Tract 24, Sec. 7, Carolina
7659 " 23-1956	"	"	"		William D. Bishop, ^{et al}	548	341		Carolina Lake Colony, Saluda Sp. Tract 50, Sec. 1, Plat 5
7586 " 23-1956	"	"	"		Willis G. Hillmon, ^{et al}	548	347		Lake Colony, Saluda Sp. Tract 19, Sec. C, Carolina
7660 " 23-1956	"	"	"		Samuel Black	548	365		Saluda Sp. Lot 23, Sec. 12, Lazy City
"	"	"	"		Maudie A. Peyton, ^{et al}	548	366		Lake Colony, Saluda Sp. Int. Lot 12, Sec. 8, Carolina
"	"	"	"		J. L. Morgan, ^{et al}	548	360		Carolina Lake Colony, Saluda Sp. Tract 51, Sec. H, Plat 4
"	"	"	"		Wilton P. Trussell	548	361		Saluda Sp. Lot 10, Wildwood Park
"	"	"	"		Nicholas Brone, ^{et al}	548	362		Lake Colony, Saluda Sp. Tract 28, Sec. C, Carolina
"	"	"	"		Lyman H. Davis	548	363		City, Saluda Sp. Lots 20 & 21, Sec. 2, Lazy
"	"	"	"		Barney C. Hill, ^{et al}	548	364		Carolina Lake Colony, Saluda Sp. Tract 21, Sec. H, Plat 4
"	"	"	"		Alfred Knight, ^{et al}	548	367		Saluda Sp. Lot 9, Wildwood Park

54

INDIRECT or GRANTEE Index to Deeds — Greenville County, S. C.

REG. U. S. PAT. OFFICE *Chas. McClatt* County Indexes Since 1888 An Identifying Trade Mark

To locate names, open at SURNAME INITIAL TAB and refer to Buff Sub-Index sheet for page reference.

Cott Family Name Index No. 75
Copyright 1949

FILE NUMBER	GRANTEES FAMILY NAMES	GIVEN NAMES ABCDEFGHIH	GIVEN NAMES IJKLMNO	GIVEN NAMES PQRSTUVWXYZ	GRANTORS	BOOK	PAGE	No. of Acres	BRIEF DESCRIPTION, LOCATION, ETC. (Not Warranted)
DATE OF RECORD									
7660 Mar. 23, 1956	City	of	Greenville		Mary Hanson	548	368		City, Saluda Sp. Lot 110, Sec 9, Lazy Bumble, et al, Saluda Sp
"	"	"	"		Maymon Summey	548	369		Tract 1, Prof. John Wood Lazy City, Saluda Sp
"	"	"	"		Orisk Owens	548	370		Lots 37 + 38, Sec. 10
7662 23, 1956	"	"	"		Ellen H. Burry	548	381		Tract 9, Sec. D, Carolina Lake Colony Lot 9, Hildwood Park, Saluda Sp
7692 23, 1956	"	"	"		Edwin Knight, et al	548	409		Lake Colony, Saluda Sp Tract 42, Sec. K, Plat 5, Carolina
7820 " 26-1956	"	"	"		Mrs. Kate W. Elliott	548	451		2 Tracts, Saluda Sp. Lake Colony, Saluda Sp.
7819 " 26-1956	"	"	"		Joe K. Smith	548	444		Tract 33, Sec. H Carolina timber rights, Saluda River
7841 " 26-1956	"	"	"		Lee Morgan	548	449		Ant. 115 acres + 130 acres, also Ant. Lake Colony, Saluda Sp.
" 7819 " 26-1956	"	"	"		Lucy C. Stroup et al	548	463		Tract 32, Sec. B Carolina Saluda Sp.
" " "	"	"	"		Paul B. Pritchard, jr.	548	463		Lot 8 Hildwood Park Carolina Lake Colony, Saluda Sp.
" " "	"	"	"		Louella J. Donelson	548	464		Tract 54, Sec. B, Plat 3 Carolina Lake Colony, Saluda Sp.
" " "	"	"	"		H. L. Baldwin	548	465		Tract 15, Sec. E, Plat 2
" " "	"	"	"		Mary M. Bell, et al	548	466		Tract Saluda Sp. Lake Colony, Saluda Sp.
" " "	"	"	"		Dewey S. Helchel, et al	548	467		Tract 49, Sec. C, Carolina
" " "	"	"	"		M. C. Bell, et al	548	470	184	acres, Saluda Sp.
" " "	"	"	"		Edward W. Smith et al	548	471		Saluda Sp. Lot 38, Sec. 9, Lazy City,

INDIRECT or GRANTEE Index to Deeds — Greenville County, S. C.

Cott Family Name Index No. 75
Copyright 1949

To locate names, open at SURNAME INITIAL TAB and refer to Buff Sub-Index sheet for page reference.

Made by The Cott Index Company, Columbus, Ohio
Sold by Walker, Evans & Cogswell Co., Charleston, S. C.

54
()

FILE NUMBER	GRANTEES		GIVEN NAMES	GIVEN NAMES	GIVEN NAMES	GRANTORS	BOOK	PAGE	No. of Acres	BRIEF DESCRIPTION, LOCATION, ETC. (Not Warranted)
DATE OF RECORD	FAMILY NAMES		ABCDEFGHIJ	IJKLMNO	PQRSTUVWXYZ					
7819 Feb. 26-1956	City	of Greenville				Frances W. LaBoone <i>et al</i>	548	472		Lake Colony, Saluda Sp. Tract 17, Sec. H, Plat 4, Carolina
" " " 7917 27-1956	"	"	"			Stuart R. Harding	548	475		Lake Colony, Saluda Sp. Tract 26, Sec. E, Carolina
" " " 7893 27-1956	"	"	"			Lawrence Lee Fowler	548	483		Lot 3, Sec. 11, Lazy City, Saluda Colony, Saluda Sp.
" " "	"	"	"			Boyd A. Jollison, <i>et al</i>	548	488		Tract 4, Sec. 6, Carolina Lake Saluda Sp.
" " "	"	"	"			Reuben D. Sitton, jr.	548	490		Lot 31, Sec. 10, Lazy City
" " "	"	"	"			Ketty Lee Jones, <i>et al</i>	548	491		Lot 18, Sec. 3, Lazy City, Saluda Sp.
" " "	"	"	"			Edna Alice White, <i>et al</i>	548	492		Lots 13+14, Sec. 3, Lazy City, Saluda Sp.
" " " 7956	"	"	"			Jeanie W. Frumblers	548	493		Lots 43+44, Sec. 3, Lazy City, Saluda Sp.
" " " 28-1956	"	"	"			Maylon Myers, <i>et al</i>	548	494		Lot 59, Sec. 2A, Lazy City, Lake Colony, Saluda Sp.
" " "	"	"	"			S. W. Kistner, <i>et al</i>	548	495		Tract 36, Sec. B, Carolina Saluda Sp.
" " "	"	"	"			Harold E. Johnson	548	496		Lot 7, Sec. 2, Lazy City, Saluda Sp.
" " "	"	"	"			W. B. Riddle <i>et al</i>	548	497		Lot 45, Sec. 4, Lazy City, Lake Colony, Saluda Sp.
" " "	"	"	"			Charles E. Wood, jr. <i>et al</i>	548	498		Tracts 17+48, Sec. K, Carolina Saluda Sp.
" " "	"	"	"			Alfred L. Smith	548	499		Lot 32, Sec. 4, Lazy City
" " "	"	"	"			H. R. Ashley	548	500		Lot 5 Valley St. Saluda Sp. Saluda Sp.
" " "	"	"	"			Virginia Wood, <i>et al</i>	548	501		Lot 15, Sec. 1, Lazy City

INDIRECT or GRANTEE Index to Deeds — Greenville County, S. C.

REG. U. S. PAT. OFFICE *Chas McCott* County Indexes Since 1888 An Identifying Trade Mark

To locate names, open at SURNAME INITIAL TAB and refer to Buff Sub-Index sheet for page reference.

Cott Family Name Index No. 75
Copyright 1949

FILE NUMBER DATE OF RECORD	GRANTEES FAMILY NAMES	GIVEN NAMES ABCDEFGH	GIVEN NAMES IJKLMNO	GIVEN NAMES PQRSTUVWXYZ	GRANTORS	BOOK	PAGE	No. of Acres	BRIEF DESCRIPTION, LOCATION, ETC. (Not Warranted)
7956 Feb. 27, 1956 8050	City of Greenville				Kathleen Babb	548	502		Bramlett Ave. Saluda Sp. Lot 6 less part sold off Saluda Sp.
" 28-1956 8051	"	"	"	"	L. H. Burdette	548	539		Lot 10, Sec. 1, Lazy City, Lake Colony, Saluda Sp.
" 28-1956 8049	"	"	"	"	Carlie E. Merritt	548	542		Tract 13, Sec. 2, Carolina, Carolina Lake Colony, Saluda Sp.
" 28-1956 8052	"	"	"	"	Broadus Williams	548	543		Tract 32, Sec. 4, Plat 4, Carolina Lake Colony, Saluda Sp.
" 28-1956 7963	"	"	"	"	H. L. Jolly, et al	549	4		Tract 2, Sec. 5, Plat 3,
" 28-1956 8110	"	"	"	"	Worcester Lumber Co.	549	5		Int. timber rights etc. Lake Colony, Saluda Sp.
" 29-1956 8111	"	"	"	"	L. L. Long	549	37		Tract 9, Sec. 2, Plat 1, Carolina
" 29-1956 8078	"	"	"	"	Martha E. McLehlan	549	38		Lot 20, Sec. 4, Lazy City Carolina Lake Colony, Saluda Sp.
" 29-1956 8078	"	"	"	"	Lee S. Smith, et al	549	39		Tract 16, Sec. 6, Plat 1 Saluda Sp.
" 29-1956 8078	"	"	"	"	Eric Westbrook	549	40		Lot 4, Sec. 11, Lazy City, Lake Colony, Saluda Sp.
" 29-1956 8193	"	"	"	"	Robert V. Mace, et al	549	44		Tract 2, Sec. 6, Carolina, Saluda Sp.
" 30, 1956	"	"	"	"	Eleanor Henderson Hester	549	59		Lot 19, Sec 12, Lazy City
"	"	"	"	"	D. W. Tilley, et al	549	61	.50	of an acre, Saluda Sp. Saluda Sp.
"	"	"	"	"	Beatrice Riddle	549	62		Lot 1, Sec. 8, Lazy City
"	"	"	"	"	Alma Riggs Sanders et al	549	63		Lot 4, Valley St. Saluda Sp. Lake Colony, Saluda Sp.
"	"	"	"	"	Roland H. Sasser, Jr.	549	65		Tract 14, Sec 11, Carolina

INDIRECT or GRANTEE Index to Deeds — Greenville County, S. C.

Cott Family Name Index No. 75
Copyright, 1949

To locate names, open at SURNAME INITIAL TAB and refer to Buff Sub-Index sheet for page reference.

Made by The Cott Index Company, Columbus, Ohio
Sold by Walker, Evans & Cogswell Co., Charleston, S. C.

FILE NUMBER	GRANTEES FAMILY NAMES	GIVEN NAMES ABCDEFGHIJ	GIVEN NAMES KLMNO	GIVEN NAMES PQRSTUVWXYZ	GRANTORS	BOOK	PAGE	No. of Acres	BRIEF DESCRIPTION, LOCATION, ETC. (Not Warranted)
DATE OF RECORD									
8193 Mch. 30, 1956	City of Greenville				J. B. Green, et al	549	75		Lake Colony, Saluda Sp. Tract 1, Sec. C Carolina
8264 " 30, 1956	"				Matthe V. Horton et al	549	81		Lake Colony, Saluda Sp. Lot 31, Sec. I Carolina
8263 " 30, 1956	"				Darwin L. Brinkman Co.	549	82		Lake Colony, Saluda Sp. Tract 14, Sec. A Carolina Hill Rd.
8336 " 31, 1956	"				Lowndes Hill Realty	549	139		Lot or strip, Lowndes Saluda Sp.
8502 Apr 2, 1956	"				James Maner Longe	549	168		Lot 33, Sec. 10, Lazy City, Saluda Sp.
8500 " 2, 1956	"				W. D. Thompson, et al	549	183		Lot 4, Sec. 7, Lazy City, Carolina Lake Colony, Saluda Sp.
8397 " 2, 1956	"				Carrie J. Galphin	549	190		Tract 27, Sec. W, Plat 4, City, Saluda Sp.
8397 " 2, 1956	"				Laura Stroud	549	191		Lots 28 + 29, Sec. 2, Lazy City, Saluda Sp.
8399 " 2, 1956	"				Benjamin Furman Watkins et al	549	194		Lot 9, Saluda Sp.
8505 " 2, 1956	"				Bessie H. Thomas et al	549	219	45	acres, Saluda Sp.
8501 " 2, 1956	"				Kathleen Anderson	549	228		4 Tracts, Saluda Sp. Saluda Sp.
8397 " 2, 1956	"				Charles B. Wester, et al	549	169		Lot 30, Sec. 12, Lazy City, Saluda Sp.
8503 " 2, 1956	"				W. A. Cooper	549	192		Lot 11, Wildwood Park, Saluda Sp.
8397 " 2, 1956	"				Charles Gary Kay	549	175		Lot, Laurel Dr.
" 2, 1956	"				Mrs. Mae Carson, et al	549	193		Lot, Valley St, Saluda Sp.
" " "	"				Gladys Hawkins	549	199	77	acres, Saluda Sp.

INDIRECT or GRANTEE Index to Deeds — Greenville County, S. C.

REG. U. S. PAT. OFFICE *Chas McCatt* County Indexes Since 1888 An Identifying Trade Mark

To locate names, open at SURNAME INITIAL TAB and refer to Buff Sub-Index sheet for page reference.

Cott Family Name Index No. 75 Copyright 1949

FILE NUMBER DATE OF RECORD	GRANTEES FAMILY NAMES	GIVEN NAMES ABCDEFGHIJ	GIVEN NAMES JKLMNO	GIVEN NAMES PQRSTUVWXYZ	GRANTORS	BOOK	PAGE	No. of Acres	BRIEF DESCRIPTION, LOCATION, ETC. (Not Warranted)
8615 Apr. 3. 1956	City of Greenville				<i>Charak</i> Mary Gregory Dean,	549	246		Park. Saluda Sp. Tract Part Hillwood, Saluda Sp.
8613 " 3. 1956	"	"	"	"	G. D. Harbin, et al	549	247		Lot 44, Sec. 9, Lazy City, Carolina Lake Colony, Saluda Sp.
8576 " 3. 1956	"	"	"	"	J. Monroe Dill, et al	549	249		Lot 7, Blk. D, Plat 3, Carolina Lake Colony, Saluda Sp.
8576 " 3. 1956	"	"	"	"	Hope W. Camp, Jr. et al	549	250		Tract 14, Sec. B, Plat 1, Carolina Lake Colony, Saluda Sp.
8576 " 3. 1956	"	"	"	"	Frank C. Lupo, Jr. et al	549	251		Tract 40, Sec. H, Plat 4, Saluda Sp.
8576 " 3. 1956	"	"	"	"	Annie Kate Farmer et al	549	252		Lot 5, Sec. 2, Lazy City, Saluda Sp.
8576 " 3. 1956	"	"	"	"	Herbert H. James	549	253		Lot 28, Sec. 4, Lazy City, Lazy City
8576 " 3. 1956	"	"	"	"	U. G. Hill, et al	549	254		Lots B & C, Sec. 2, Saluda Sp.
8576 " 3. 1956	"	"	"	"	Landrum Floyd	549	255		Lot 15, Sec. 2, Lazy City, Saluda Sp.
8576 " 3. 1956	"	"	"	"	L. R. Floyd	549	256		Lot 36, Sec. 9, Lazy City, Heights Park
8815 " 5. 1956	"	"	"	"	V. H. Elliott, et al	549	321		Lot 32, Blk. B, Bonairi Saluda Sp.
"	"	"	"	"	John L. Crawford	549	322		Lots 1 & 2, Sec. 5, Lazy City, Saluda Sp.
"	"	"	"	"	C. P. Turner	549	323		Lot 5, Sec. 11, Lazy City, Saluda Sp.
"	"	"	"	"	Robert N. Hawks Jr.	549	324		Tract, Fall Creek Land. Saluda Sp.
"	"	"	"	"	M. Juliet Humphreys et al	549	325		Lot 2, R. M. Hawks Drive, Bonairi Heights Park, Saluda Sp.
"	"	"	"	"	J. R. Nelson, et al	549	326		Lot 61, Blk. 1, Sec. A, Laurel

INDIRECT or GRANTEE Index to Deeds — Greenville County, S. C.

Cott Family Name Index No. 75
Copyright, 1949

To locate names, open at SURNAME INITIAL TAB and refer
to Buff Sub-Index sheet for page reference.

Made by The Cott Index Company, Columbus, Ohio
Sold by Walker, Evans & Cogswell Co., Charleston, S. C.

FILE NUMBER	DATE OF RECORD	GRANTEES FAMILY NAMES	GIVEN NAMES ABCDEFGHIJ	GIVEN NAMES KLMNO	GIVEN NAMES PQRSTUVWXYZ	GRANTORS	BOOK	PAGE	No. of Acres	BRIEF DESCRIPTION, LOCATION, ETC. (Not Warranted)
8815	Apr. 5, 1956	City of Greenville				Evelyn Smith	549	327		Bonaire Heights Park, Saluda Sp. Lots 13+41, Blk. B, Laurel Drive Lake Colony, Saluda Sp.
8911	6, 1956					Raymond O. Jones	549	382		Tract 27, Sec. H, Plat 4, Carolina Lake Colony, Saluda Sp.
						John P. Odom, et al	549	383		Tract 31, Sec. H, Plat 4, Carolina Carolina Lake Colony, Saluda Sp.
						Joseph C. Ellett, et al	549	384		Tract 22, Sec. H, Plat 4 Carolina Lake Colony, Saluda Sp.
						Rose G. Pool et al	549	390		Lot 11, Sec. I, Plat 4 Lake Colony, Saluda Sp.
8913	6, 1956					Maurice L. Moser (Mrs. C.C.)	549	392		Tract 17, Sec. I, Plat 4 Carolina Heights Prop. Saluda Sp.
9043	7, 1956					Viala Ellsper Green	549	425		Lots 53, 54 + 55, Blk. A, Bonaire Saluda Sp.
						Doris Juanita Langford,	549	469		Lot 8, Sec. 7, Lazy City Carolina Lake Colony, Saluda Sp.
						H. Hansel M ^c Combs	549	470		Tract 4, Sec. H, Plat 4 City, Saluda Sp.
						Benjamin Furman Watkins	549	471		Lots 8 + 9, Sec. 1, Lazy Lake Colony, Saluda Sp.
						Sam N. Seigler, et al	549	472		Tract 2, Sec. 7, Carolina Carolina Lake Colony, Saluda Sp.
						C. Raymond Nilson	549	473		Tract 55, Sec. H, Plat 4 Saluda Sp.
						Bernice E. Brewer	549	474		Lot 2, 1+2, Sec. 4, Lazy City Saluda Sp.
						Ralph A. Green et al	549	475		Lot 38, Sec. 3, Lazy City Lake Colony, Saluda Sp.
9042	7, 1956					Carson H. Norton et al	549	476		Tract 4, Sec. E, Carolina
					R. M. Mehaffey	549	483	18.65	Acres, Saluda Sp.	

INDIRECT or GRANTEE Index to Deeds — Greenville County, S. C.

REG. U. S. PAT. OFFICE *Chas. McCall* County Indexes Since 1888
An Identifying Trade Mark

To locate names, open at SURNAME INITIAL TAB and refer to Bufl Sub-Index sheet for page reference.

Cott Family Name Index No. 75
Copyright 1949

FILE NUMBER DATE OF RECORD	GRANTEES FAMILY NAMES	GIVEN NAMES ABCDEFGHIH	GIVEN NAMES IJKLMNO	GIVEN NAMES PQRSTUWXYZ	GRANTORS	BOOK	PAGE	No. of Acres	BRIEF DESCRIPTION, LOCATION, ETC. (Not Warranted)
9129 Apr. 9-1956	city	of Greenville			Bonnie F. Price, et al	549	503		Saluda Sp. Lots 2+3, Sec. 10, Lazy City, City, Saluda Sp.
9129 " 9-1956	"	"	"	"	William B. Nash, et al	549	504		Tract 64, Sec. 2, d, Lazy Carolina Lake Colony, Saluda Sp.
9129 " 9-1956	"	"	"	"	Joe E. Green, et al	549	505		Tract 50, Sec. 6, Plat 1, Carolina Lake Colony, Saluda Sp.
9129 " 9-1956	"	"	"	"	Virginia B. Vaughn	549	506		Tract 25, Sec. B, Plat 2, Carolina Lake Colony, Saluda Sp.
9129 " 9-1956	"	"	"	"	W. S. Utley	549	507		Tract 33, Sec. B, Plat 2 Saluda Sp.
9129 " 9-1956	"	"	"	"	Halbert M. Garrison	549	508		Lot 7, Mountain Gap Rd. Saluda Sp.
9129 " 9-1956	"	"	"	"	James H. Laster	549	509		Lot 33, Sec. 12, Lazy City 2 Bonaire Heights Park, Saluda Sp.
9194 " 10-1956	"	"	"	"	John B. Vernon, et al	550	21		Lot 39, Blk. B, Laurel Dr. Plat Laurel Dr. Bonaire Heights Park,
9194 " 10-1956	"	"	"	"	Fred H. Cobb	550	24		Lot 60 Plat 1, Sec. 2, Blk. 1 Plat 1, Laurel Dr. Bonaire Heights Park.
9194 " 10-1956	"	"	"	"	Edgar J. Brown, et al	550	33		Lot 52 Blk. A, Plat 2, + Lot 20 Blk. B,
9195 " 10-1956	"	"	"	"	Elma A. Martin	550	43		3 Tracts Fall Creek, Lake Colony, Saluda Sp.
9350 " 11-1956	"	"	"	"	Lawrence M. Brown et al	550	59		Tract 31, Sec. X, Plat 5, Carolina Saluda Sp.
9351 " 11-1956	"	"	"	"	Mrs. Ellen J. Caldwell	550	55		Lot 7, Sec. 7, Lazy City Saluda Sp.
9578 " 13-1956	"	"	"	"	Eunice L. McDougle et al	550	177		Lot 9, Sec. 4, Lazy City, Saluda Sp.
9612 " 14-1956	"	"	"	"	Norace S. Reynolds	550	224		Lot 22, Sec. 9, Lazy City, Carolina Lake Colony, Saluda Sp.
9612 " 14-1956	"	"	"	"	Annie Mae Summerlin	550	225		Tract 32, Sec. X, Plat 5,

INDIRECT or GRANTEE Index to Deeds — Greenville County, S. C.

Cott Family Name Index No. 75
Copyright, 1949

To locate names, open at SURNAME INITIAL TAB and refer to Bufl Sub-Index sheet for page reference.

Made by The Cott Index Company, Columbus, Ohio
Sold by Walker, Evans & Cogswell Co., Charleston, S. C.

FILE NUMBER	GRANTEES FAMILY NAMES	GIVEN NAMES ABCDEFGH	GIVEN NAMES IJKLMNO	GIVEN NAMES PQRSTUVWXYZ	GRANTORS	BOOK	PAGE	No. of Acres	BRIEF DESCRIPTION, LOCATION, ETC. (Not Warranted)
DATE OF RECORD									
9698 Apr. 16, 1956	Leitz				Will Gordon, et al	550	235		24.7 acres, Saluda Sp.
9832 " 17, 1956	"				et al Robert H. Murray	550	273		Two tracts = 9.9 acres + Lake colony, Saluda Sp.
10002 " 18, 1956	"				et al Alma B. Campbell	550	315		Tract 32, Blk. 6, Carolina Saluda Sp.
9936 " 18, 1956	"				et al William J. Cochran	550	324		Lot 39, Sec. 2, Lazy City, Lake colony, Saluda Sp.
9937 " 18, 1956	"				G. B. Harrill, et al	550	325		Tract 13, Sec. B, Carolina
9937 " 18, 1956	"				Marie B. Arthur, et al	550	326		Lot Laurel Dr. Saluda Sp. Blot 2, Bonare Heights Park Subd.
9939 " 18, 1956	"				H. J. Bramlett, et al	550	341	4 1/2	Lots 56+57, Laurel Dr. Blk. A, Mt. Page Road.
10100 " 19, 1956	"				Belton Jackson, et al	550	368		4 1/2 acres, Saluda Sp. + Tract
10042 " 19, 1956	"				Waskell J. Dill, et al	550	369		Int. Timber Rights. Lake colony, Saluda Sp.
10042 " 19, 1956	"				G. Burrell Jones, et al	550	370		Tract 14, Sec. H, Blot 4, Carolina Saluda Sp.
10042 " 19, 1956	"				Hilton M. Nash	550	371		Lots 19+20, Sec. 9, Lazy City Saluda Sp.
10334 " 19, 1956	"				Lucille McKee Miller	550	372		Lot 65, Sec. 2A, Lazy City Lake colony, Saluda Sp.
10334 " 21, 1956	"				Levis Locke, et al	550	500		Tract 16, Sec. B, Carolina Saluda Sp.
10334 " 21, 1956	"				Claude P. Hudson	550	501		Lot 69, Sec. 2A, Lazy City, Lazy City, Saluda Sp.
10334 " 21, 1956	"				Mary C. Locke	550	502		Lot 34 + Part Lot 33, Sec. 9, Saluda Sp.
10334 " 21, 1956	"				Paul E. Heritage, et al	550	505		Lot 71, Sec. 2A, Lazy City, subd. Saluda Sp. Lot 15, Hillwood Park

INDIRECT or GRANTEE Index to Deeds — Greenville County, S. C.

REG. U. S. PAT. OFFICE *Chas. McCall* County Indexes Since 1888
An Identifying Trade Mark

To locate names, open at SURNAME INITIAL TAB and refer to Buff Sub-Index sheet for page reference.

Cott Family Name Index No. 75
Copyright 1949

FILE NUMBER DATE OF RECORD	GRANTEES FAMILY NAMES	GIVEN NAMES ABCDEFGHIJ	GIVEN NAMES KLMNO	GIVEN NAMES PQRSTUVWXYZ	GRANTORS	BOOK	PAGE	No. of Acres	BRIEF DESCRIPTION, LOCATION, ETC. (Not Warranted)
10475 Apr. 23. 1956	City	of	Greenville		Hugh McBauley	550	513		Plat 2, Bonnie Heights Park, Lot 37 Laurel Dr. Blk. B, Lake Rd. Saluda Sp.
10441 " 23. 1956	"	"	"		Katie E. Siddons, et al	550	529	1.58	of an acre + Lot 5, Saluda Sp.
10475 " 23. 1956	"	"	"		Mrs. Esther M. M. Payer	550	530		Lot 61, Sec. 2a, Lazy City
10408 " 23. 1956	"	"	"		Edgar Thomas, et al	551	8	4.17	acres, Saluda Sp.
10558 " 24. 1956	"	"	"		Ira L. Sumner	551	37		Lot 36, Sec. 3, Lazy City, Saluda Sp.
10557 " 24. 1956	"	"	"		J. Harold Greer	551	44		Lot 55, Sec. 2a, Lazy City
10663 " 25. 1956	"	"	"		Mrs. Inez C. Martin	551	79	2.50	acres, Saluda Sp.
10663 " 25. 1956	"	"	"		Sam E. Edwards	551	83	2.65	acres, Saluda Sp.
10663 " 25. 1956	"	"	"		Marie C. Edwards et al	551	87	2.42	acres, Saluda Sp.
10597 " 25. 1956	"	"	"		Claudius D. Chearning	551	91		Lake Colony, Saluda Sp. Tract 55, Sec. B, Carolina
10661 " 25. 1956	"	"	"		J. E. Edwards	551	95	18	acres less parts sold Saluda Sp.
10661 " 25. 1956	"	"	"		Joe Thomas Edwards	551	105	2 2/5	acres + 3.44 acres + 25 acres, State Rd.
10662 " 25. 1956	"	"	"		J. E. Edwards, et al	551	110	153	acres, Saluda Sp.
10734 " 26. 1956	"	"	"		Reden W. Rector, et al	551	139		Lake Colony, Saluda Sp. Tract 23, Sec. 6, Carolina
10762 " 26. 1956	"	"	"		Mrs. Ruby C. McEhee	551	141		Lot 3, Sec. 5, Lazy City, Lake Colony, Saluda Sp.
10703 " 26. 1956	"	"	"		A. E. Rivers, Jr. et al	551	143		Tract 14, Sec. 6, Carolina

INDIRECT or GRANTEE Index to Deeds — Greenville County, S. C.

Cott Family Name Index No. 75
Copyright, 1949

To locate names, open at SURNAME INITIAL TAB and refer
to Buff Sub-Index sheet for page reference.

Made by The Cott Index Company, Columbus, Ohio
Sold by Walker, Evans & Cogswell Co., Charleston, S. C.

54
()

FILE NUMBER	GRANTEES FAMILY NAMES	GIVEN NAMES ABCDEFGH	GIVEN NAMES IJKLMNO	GIVEN NAMES PQRSTUVWXYZ	GRANTORS	BOOK	PAGE	No. of Acres	BRIEF DESCRIPTION, LOCATION, ETC. (Not Warranted)
DATE OF RECORD									
13762 Apr. 26, 1956	City	of Greenville			Frank L. McAbee et al	551	147		Saluda Sp. Lot 7, Sec. 6, Lazy City 7
10881 " 27, 1956	"	"	"	"	Charles H. Wright	551	181		Saluda Sp. Lots 'Chestnut Springs'
10952 " 28-1956	"	"	"	"	Eugene Farmer	551	203		Saluda Sp. Lot 31, Sec. 12, Lazy City 7
10952 " 28-1956	"	"	"	"	R. P. Buzson, et al	551	206		Dr. Bonnie Wright Park, Saluda Lot 53, Blk. B, Plat 2, Laurel
10952 " 28-1956	"	"	"	"	J. R. Morrison, et al	551	207		Lake Colony, Saluda Sp. Tract 18, Sec. 1, Plat 4, Carolina
10952 " 28-1956	"	"	"	"	Howard N. Boster, et al	551	208		Lake Colony, Saluda Sp. Tract 1, Sec. 7, Plat 7, Carolina
10952 " 28-1956	"	"	"	"	George Nichols, et al	551	209		Saluda Sp. Lot 31, Sec. 11, Lazy City 7
10953 " 28-1956	"	"	"	"	George D. Sanders et al	551	219	50 3/4	acres, Saluda Sp. Lake Colony, Saluda Sp.
11012 " 30-1956	"	"	"	"	M. Yates Donnan	551	232		Tract 40, Sec. 6, Carolina Carolina Lake Colony, Saluda Sp.
11010 " 30-1956	"	"	"	"	Levis E. Jones, et al	551	233		Tract 20, Sec. 6, Plat 1,
11011 " 30-1956	"	"	"	"	Wardy Russell, et al	551	263	2.13	acres, Saluda Sp.
11111 " 30-1956	"	"	"	"	Hillie J. Davis et al	551	288	4	acres Saluda Sp. Lake Colony, Saluda Sp.
11112 May 1, 1956	"	"	"	"	Horace N. McKay,	551	354		Tract 13, Sec. 6, Carolina Lake Colony, Saluda Sp.
11252 " 1-1956	"	"	"	"	Nannie Y. Hilley	551	355		Tract 5, Sec. 1, Plat 4, Carolina
11250 " 2, 1956	"	"	"	"	E. Inman, Master	551	364		2 Lots, Saluda Sp. Lake Colony, Saluda Sp.
11250 " 2, 1956	"	"	"	"	Donald F. White	551	374		Tract 23, Sec. B, Carolina

INDIRECT or GRANTEE Index to Deeds - Greenville County, S. C.

REG. U. S. PAT. OFFICE *Chas. McCath* County Indexes Since 1888 An Identifying Trade Mark

To locate names, open at SURNAME INITIAL TAB and refer to Buff Sub-Index sheet for page reference.

Cott Family Name Index No. 75 Copyright 1949

FILE NUMBER DATE OF RECORD	GRANTEES FAMILY NAMES	GIVEN NAMES ABCDEFGH	GIVEN NAMES IJKLMNO	GIVEN NAMES PQRSTUVWXYZ	GRANTORS	BOOK	PAGE	No. of Acres	BRIEF DESCRIPTION, LOCATION, ETC. (Not Warranted)
11389 May 3, 1956	City	of Greenville			Henry H. Smale, et al	551	423		Glassy Mt. Tp. 2 Tracts = 154.3 Acres
11388 " 3, 1956	"	"			R. L. Halden	551	440		Saluda Tp. Lot 4-B, Sec. 11, Lazy City Lake Colony, Saluda Tp.
"	"	"			Theo B. Bowers, et al	551	442		Tract 11, Sec. 13, Carolina Lake Colony, Saluda Tp.
"	"	"			William C. Ballou, et al	551	443		Tract 2, Sec. 14, Carolina Carolina Lake Colony, Saluda Tp.
"	"	"			Hiram J. Duncan, et al	551	444		Tract 39, Sec. 4, Plat 4 Lake Colony, Saluda Tp.
"	"	"			Margaret M. Monroe, et al	551	445		Tract 37, Sec. 11, Plat 5, Carolina Lake Colony, Saluda Tp.
11498 4, 1956	"	"			Mamie C. Harn	551	457		Tract 3, Sec. E, Plat 2, Carolina Carolina Lake Colony, Saluda Tp.
11497 4, 1956	"	"			Sauline Vaughan	551	461		Quitclaim Tract 3, Sec. 8, Plat 2 Carolina Lake Colony, Saluda Tp.
11726 " 7-1956	"	"			L. J. Lailowski	552	56		Tract 13, Sec. K, Plat 5, 7
11642 " 7-1956	"	"			Grady J. Settle	552	58	110	acres, Glassy Mt. Tp. Saluda Tp.
11776 " 8-1956	"	"			Deroy N. Mills, et al	552	79		Lot 25, Sec. 2, Lazy City, Rd.; 4 1/8 acres.
11775 " 8-1956	"	"			Margaret H. Ross,	552	87		Ant. 65 1/8 acres, Melrose Rd.; 4 1/2 acres.
11775 " 8-1956	"	"			Theodore H. Pace	552	90		Ant. 65 1/8 acres, Melrose Rd.; 4 1/8 acres.
11775 " 8-1956	"	"			Hattie P. Pace, et al	552	93		Ant. 65 1/8 acres, Melrose Lake Colony, Saluda Tp.
11871 " 9-1956	"	"			Frank A. Jenson, et al	552	161		Tract 22, Sec. A, Carolina Lake Colony, Saluda Tp.
11870 " 9-1956	"	"			Joseph K. Martin	552	130		Tract 38, Sec. B, Carolina

INDIRECT or GRANTEE Index to Deeds — Greenville County, S. C.

Cott Family Name Index No. 75
Copyright, 1949

To locate names, open at SURNAME INITIAL TAB and refer
to Buff Sub-Index sheet for page reference.

Made by The Cott Index Company, Columbus, Ohio
Sold by Walker, Evans & Cogswell Co., Charleston, S. C.

FILE NUMBER	GRANTEES FAMILY NAMES	GIVEN NAMES ABCDEFGHIJ	GIVEN NAMES KLMNO	GIVEN NAMES PQRSTUVWXYZ	GRANTORS	BOOK	PAGE	No. of Acres	BRIEF DESCRIPTION, LOCATION, ETC. (Not Warranted)			
DATE OF RECORD												
11 972	City of Greenville				Homer L. Smith, et al	552	199		Saluda Sp. Lot 24, Sec. 2, Lazy City			
May 10-1956					Lake Colony - Saluda Sp.							
11 972					"	"	"	Arvin R. Carroll	552	200		Tract 17, Sec. D, Plat 3 Carolina Lake Colony - Saluda Sp.
" 10-1956					"	"	"	Annie E. Moore, et al	552	201		Tract 50, Sec. H, Plat 4 Carolina Lake Colony - Saluda Sp.
11 972					"	"	"	Linda Dow	552	202		Tract 15, Sec. H, Plat 1, Carolina Lake Colony - Saluda Sp.
" 10-1956					"	"	"	Ulysses L. Fleet, et al	552	203		Tract 49, Sec. K, Plat 5, Carolina 2 v. Lazy City - Saluda Sp.
12 138					"	"	"	Alma B. Campbell	552	229		Lots 40+41, Sec. 2 + Lot 60, Sec. Saluda Sp.
" 11-1956					"	"	"	Boy B. Evette, et al	552	245		Lot 25, Sec. 10, Lazy City, Saluda Sp.
12 137					"	"	"	Lillian B. Campbell	552	246		Lot 24, Sec. 10, Lazy City, Saluda Sp.
" 11-1956					"	"	"	J. Carl Howard, et al	552	247		Lot 39, Sec. 3, Lazy City, Saluda Sp.
12 137					"	"	"	G. R. Gyner, et al	552	249		Lot 10, Sec. 3, Lazy City, City - Saluda Sp.
" 11-1956					"	"	"	Estella S. Hutchins	552	250		Part Lot 23, Sec. 9, Lazy City - Saluda Sp.
12 188					"	"	"	J. Arvin Jones	552	268	6.1	acres, Saluda Sp.
" 12-1956					"	"	"	Ruby E. Bowers, et al	552	272		Saluda Sp. Lot 5, Sec. 8, Lazy City,
12 259					"	"	"	Earl Middleton, et al	552	273	50	acres, Saluda Sp. Lake Colony, Saluda Sp.
" 12-1956					"	"	"	Milton A. Green, et al	552	274		Tract 16, Sec. K, Plat 5 Carolina Plat 1, Bonaire Heights Park, Saluda Sp.
12 294					"	"	"	Hillard W. Murrell	552	305		Lot 59, Laurel Dr. Sec. A, Blk. 1,
" 14-1956					"	"	"					

INDIRECT or GRANTEE Index to Deeds — Greenville County, S. C.

REG. U. S. PAT. OFFICE *Chas McCott* County Indexes Since 1888
An Identifying Trade Mark

To locate names, open at SURNAME INITIAL TAB and refer to Buff Sub-Index sheet for page reference.

Cott Family Name Index No. 75
Copyright 1949

FILE NUMBER	GRANTEES	GIVEN NAMES	GIVEN NAMES	GIVEN NAMES	GRANTORS	BOOK	PAGE	No. of Acres	BRIEF DESCRIPTION, LOCATION, ETC. (Not Warranted)
DATE OF RECORD	FAMILY NAMES	ABCDEFGHIJ	IJKLMNOP	QRSTUVWXYZ					
12292 May 14, 1956	City	of Greenville			James Harbin, et al	552	306		Saluda Sp. Dr. Bonaire Height Park, Lots 8+9 Blk. A, Plat 1, Laurel, City, Saluda Sp.
12372 " 14, 1956	"	"	"	"	Richard Marzco, et al	552	321		Lots 57+58, Sec. 11, Lazy
12295 " 14, 1956	"	"	"	"	Thomas J. McKeown, et al	552	327		Lot 14, Blk. B, Plat 1 + Lot 42 Blk. B, Plat 2, Laurel, Dr. Bonaire Heights Park, Saluda Sp.
12280 " 14, 1956	"	"	"	"	" " as Tr.	552	327		
12461 " 15, 1956	"	"	"	"	Hugh C. Tedrick, Jr.	552	353		Tract Saluda Sp.
"	"	"	"	"	Luna Gosnell, et al	552	369	87	Acres, Glassy Mt. Sp. Saluda Sp.
"	"	"	"	"	H. A. Walters, et al	552	370		Lots 28+29, Sec. 10, Lazy City
"	"	"	"	"	Paul Brown Pace	552	378	58	Acres Glassy Mt. Sp. Laurel Dr. Bonaire Heights
"	"	"	"	"	Fred E. Cram, et al	552	381		Lot 35, Blk. B, Plat 2 Saluda Sp.
12462 " 15, 1956	"	"	"	"	James Billy Hill	552	382	19.6	Acres, Mountain Pig Road
12525 " 16, 1956	"	"	"	"	Wilburn M. Jones	552	396	46	Acres, Saluda Sp. Lake colony, Saluda Sp.
12580 " 16, 1956	"	"	"	"	Ernest K. Kumbler, et al	552	416		Tract 20, Sec. B, Plat 2, Carolina Saluda Sp.
12580 " 16, 1956	"	"	"	"	Bertha D. Bentley	552	418		Lot 10, Sec. 2, Lazy City, Carolina Lake colony, Saluda Sp.
12580 " 16, 1956	"	"	"	"	H. R. Porter, et al	552	419		Tract 26, Sec. H, Plat 4 Carolina Lake colony, Saluda Sp.
12577 " 16, 1956	"	"	"	"	Olivia Lutch	552	420		Tract 22, Sec. B, Plat 2, Saluda Sp.
"	"	"	"	"	Harold W. Brookshire, et al	552	435		Int. 12.10 acres, Saluda Sp.

INDIRECT or GRANTEE Index to Deeds — Greenville County, S. C.

Cott Family Name Index No. 75
Copyright 1949

To locate names, open at SURNAME INITIAL TAB and refer
to Buff Sub-Index sheet for page reference.

Made by The Cott Index Company, Columbus, Ohio
Sold by Walker, Evans & Cogswell Co., Charleston, S. C.

FILE NUMBER DATE OF RECORD	GRANTEES FAMILY NAMES	GIVEN NAMES ABCDEFGH	GIVEN NAMES IJKLMNO	GIVEN NAMES PQRSTUVWXYZ	GRANTORS	BOOK	PAGE	No. of Acres	BRIEF DESCRIPTION, LOCATION, ETC. (Not Warranted)
12579 May 16, 1956	Leity	of Greenville			R. B. Thompson, et al	552	445		Saluda Sp. Plat 1, Carolina Lake Colony, Lot 12, Sec. A, Plat 1, Part Tract 8, Mt. Spid.
12578 " 16-1956	"	"	"	"	Timber-Lands, Inc.	552	469	2180.41	acres, Saluda + Glassy
12576 " 16-1956	"	"	"	"	E. Inman, Master	552	451		Cont. 12.10 acres, Saluda Sp.
12526 " 16-1956	"	"	"	"	J. Luther Pace	552	454		Saluda Sp. Tract less parts sold off
12525 " 16-1956	"	"	"	"	Edward Powell, et al	552	476		Lake Colony - Saluda Sp. Tract 13, Sec. E, Carolina
12697 " 17, 1956	"	"	"	"	Clarence Hm. Smith	552	477		Lake Colony, Saluda Sp. Tract 25, Sec. K, Plat 5, Carolina
12660 " 17, 1956	"	"	"	"	Lee A. Cowan	552	478	43	acres, Glassy Mt. Sp. Lake Colony, Saluda Sp.
12860 " 19, 1956	"	"	"	"	Arthur H. Roberts, et al	552	490		Tract 44, Sec. C, Carolina Lazy City, Saluda Sp.
12886 " 19, 1956	"	"	"	"	George J. Poole	553	29		Lot 32 + 1/2 Lot 33, Sec. 9 Carolina Lake Colony, Saluda Sp.
12934 " 21, 1956	"	"	"	"	Mrs. Lyle L. Moore	553	30		Tract 23, Sec. D, Plat 3 Fisher Drive to Griffin Drive
12935 " 21, 1956	"	"	"	"	D. S. Fisher	553	37		Strip for Road + Street Purposes, (parts sold off)
13225 " 23, 1956	"	"	"	"	Cora Ward Hawkins	553	69		Tract Saluda Sp. (less Saluda Sp.)
13325 " 24, 1956	"	"	"	"	James E. Bottger	553	87		Lot 1, Sec. 9 Lazy City Lake Colony, Saluda Sp.
13301 " 24, 1956	"	"	"	"	Bernice G. Chapman Ind. & Ex.	553	145		Tract 1, Sec. 7, Plat 3, Carolina Saluda Sp.
	"	"	"	"	Zeadra B. Reeves	553	167		Lot 9, Sec. 1, Lazy City - Carolina Lake Colony, Saluda Sp.
	"	"	"	"	J. C. Jamison, et al	553	175		Tract 42, Sec. H, Plat 4

INDIRECT or GRANTEE Index to Deeds - Greenville County, S. C.

REG. U. S. PAT. OFFICE *Chas McCott* County Indexes Since 1888 An Identifying Trade Mark

To locate names, open at SURNAME INITIAL TAB and refer to Buff Sub-Index sheet for page reference.

Cott Family Name Index No. 75 Copyright 1949

FILE NUMBER DATE OF RECORD	GRANTEES FAMILY NAMES	GIVEN NAMES ABCDEFGHIJ	GIVEN NAMES IJKLMNOP	GIVEN NAMES PQRSTUVWXYZ	GRANTORS	BOOK	PAGE	No. of Acres	BRIEF DESCRIPTION, LOCATION, ETC. (Not Warranted)
13299 May 24, 1956	City	of Greenville			H. D. Hunter	553	177		Saluda Sp. Drive, Plat 2 Bonaire Heights, Lots 44 + 45, Blk A, Laurel Bonaire Heights Park, Saluda Sp.
" " "	"	"			James M. Darby	553	178		Lot 15, Blk A, Laurel Drive, Plat 1, Saluda Sp.
" " "	"	"			Grace B. Cobb	553	179		Lots 17 + 18, Sec. 1, Lazy City City, Saluda Sp.
" " "	"	"			Cooksey Emery	553	180		Lots 12, 13 + 14, Sec. 1, Lazy Saluda Sp.
13440	"	"			Clearwater Lake, Inc.	553	206		Part of Hillwood Park Lake Colony, Saluda Sp.
25-1956 13418	"	"			Carl Kisson, et al	553	223		Inact 3, Sec. 4, Carolina Carolina Lake Colony, Saluda Sp.
25-1956 13418	"	"			L. H. Cooper, et al	553	224		Inact 10, Sec. 1, Plat 4 Carolina Lake Colony, Saluda Sp.
25-1956 13418	"	"			Barnell W. Mills, et al	553	225		Inact 28, Sec. 4, Plat 4 Carolina Lake Colony, Saluda Sp.
25-1956 13418	"	"			Robert J. Price, et al	553	226		Inact 13, Sec. 4, Plat 4 Carolina Lake Colony, Saluda Sp.
25-1956 13418	"	"			Charles Francis Mayer	553	227		Inact 3, Sec. 4, Plat 4 Carolina Lake Colony, Saluda Sp.
25-1956 13441	"	"			Marquette Childs Inc.	553	228		Inact 1, Sec. 4, Plat 4 Lake Colony Hillwood Park Prop. Lots Carolina
25-1956 13487	"	"			Carolina Lake Colony	553	258	104	acres Saluda Sp. Inact, Lazy City, Saluda Sp.
26-1956 13487	"	"			Jack Hopkins, et al	553	268		Lots 2 + 3, Sec. 7 Bonaire Hight Park, Saluda Sp.
26-1956 13487	"	"			J. B. Morrison, et al	553	267		Lot 57, Blk. A, Laurel Dr. Saluda Sp.
26-1956 13544	"	"			John H. Bagwell	553	266		Lot A, Sec. 1, Lazy City, Lake Colony, Saluda Sp.
26-1956	"	"			J. J. Hannon, et al	553	269		Inact 3, Sec. 6, Plat 1, Carolina

INDIRECT or GRANTEE Index to Deeds — Greenville County, S. C.

Cott Family Name Index No. 75
Copyright 1949

To locate names, open at SURNAME INITIAL TAB and refer
to Buff Sub-index sheet for page reference.

Made by The Cott Index Company, Columbus, Ohio
Sold by Walker, Evans & Cogswell Co., Charleston, S. C.

FILE NUMBER	GRANTEES FAMILY NAMES	GIVEN NAMES ABCDEFGHIJ	GIVEN NAMES KLMNO	GIVEN NAMES PQRSTUVWXYZ	GRANTORS	BOOK	PAGE	No. of Acres	BRIEF DESCRIPTION, LOCATION, ETC. (Not Warranted)	
DATE OF RECORD										
13576 May 28 1956	City of Greenville				et al Thomas J. Walker	553	331		City - Saluda Sp. Lots 5+6, Sec. 5, Lazy Lake Colony, Saluda Sp.	
13763 " 29 1956						P. E. Swords	553	390		Tract 35, Sec. W, Plat 4, Carolina Pleasant Mt. Sp.
13764 " 29 1956						Jason Peace	553	391	15.7	acres, Piney Grove ad. Lake Colony, Saluda Sp.
13813 " 30 1956						Richard E. Donner	553	420		Tract 17, Sec. A, Plat 1, Carolina Lake Colony, Saluda Sp.
13813 " 30 1956						John J. Addis, et al	553	425		Tract 53, Sec. W, Plat 4, Carolina Lake Colony, Saluda Sp.
13813 " 30 1956						Leslie L. Hawkins, et al	553	426		Tract 13, Sec. S, Plat 4, Carolina Lake Colony, Saluda Sp.
13813 " 30 1956						Maude Moody	553	427		Tract 21, Sec. S, Plat 4, Carolina Carolina Lake Colony, Saluda Sp.
13813 " 30 1956						A. G. Campbell	553	428		Tract 46, Sec. W, Plat 5 Carolina Lake Colony, Saluda Sp.
13871 " 30 1956						O. J. Hopkins, et al H. Biss	553	429		Tract 24, Sec. W, Plat 4
13946 " 31 1956						Clerk of Court, Margaret	553	471		Lot 1, Edford St.
14135 June 1 1956						Amer Gosnell	553	497	75	acres, Saluda Sp. Saluda Sp.
14039 " 1 1956						Alan Henson	553	519		Lot 83, Sec. 11, Lazy City Lake Colony, Saluda Sp.
14256 " 4 1956						William L. Graydon	553	523		Tract 1, Sec. B, Plat 1, Carolina Lake Colony, Saluda Sp.
14338 " 4 1956						Jack H. Atkins, et al	554	67		Tract 49, Sec. W, Plat 4, Carolina Hwy.
14437 " 5 1956						R. E. Hughes	554	68		Part Lot 9, Kille Hendersonville Carolina Lake Colony, Saluda Sp.
						Ray J. Dempsey, et al	554	173		Tract 36, Sec. W, Plat 4,

INDIRECT or GRANTEE Index to Deeds — Greenville County, S. C.

REG. U. S. PAT. OFFICE *Chas McCott* County Indexes Since 1888
An Identifying Trade Mark

To locate names, open at SURNAME INITIAL TAB and refer to Buff Sub-Index sheet for page reference.

Cott Family Name Index No. 75
Copyright 1949

FILE NUMBER DATE OF RECORD	GRANTEES FAMILY NAMES	GIVEN NAMES ABCDEFGHIJ	GIVEN NAMES KLMNO	GIVEN NAMES PQRSTUVWXYZ	GRANTORS	BOOK	PAGE	No. of Acres	BRIEF DESCRIPTION, LOCATION, ETC. (Not Warranted)
14683 June 7-1956	Leity	of Greenville			Sarah Halloway, et al	554	231		Lake Colony, Saluda Sp. Tract 30, Sec. H, Carolina Carolina Lake Colony, Saluda Sp.
14679 " 7-1956	"	"	"		Jesse M. Ray	554	233		Tract 6A, Sec. A Plat 2 Carolina Lake Colony, Saluda Sp.
14679 " 7-1956	"	"	"		Bill C. Swartzel, et al	554	234		Tract 48 Sec. H, Plat 4 Lake Colony, Saluda Sp.
14679 " 7-1956	"	"	"		John H. Sanders, et al	554	235		Tract 15 Sec. H Carolina Carolina Lake Colony, Saluda Sp.
14679 " 7-1956	"	"	"		Everett C. Holliday	554	236		Tract 2, Sec. 1, Plat 4 Saluda Sp.
14679 " 7-1956	"	"	"		Lucile Bagwell Cunningham	554	237		Lot 4, Sec. 3, Lazy City Saluda Sp.
14679 " 7-1956	"	"	"		Odell W. Barber, et al	554	238		Lot 8 Sec. 6, Lazy City City, Saluda Sp.
14679 " 7-1956	"	"	"		Joe Rector	554	239		Lots 97+98, Sec. 9, Lazy City, Saluda Sp.
14685 " 7-1956	"	"	"		Rev. C. C. Billingsley	554	241		Lots 1, 2, 3+4 Sec. 4, Lazy Saluda Sp.
14756 " 8-1956	"	"	"		Alvin R. Lambert	554	266		Lot 69, Sec. 9, Lazy City
14756 " 8-1956	"	"	"		D. J. Belcher	554	264	20	acres, Saluda Sp. Carolina Lake Colony, Saluda Sp.
14756 " 8-1956	"	"	"		Jesse M. Ray	554	265		Tract 2, Sec. D Plat 2 Carolina Lake Colony, Saluda Sp.
14756 " 8-1956	"	"	"		May L. Summerell, et al	554	267		Tract 20, Sec. H, Plat 4 Saluda Sp.
14756 " 8-1956	"	"	"		James Oliver Hedford	554	268		Lot 66, Sec. 2A, Lazy City, Saluda Sp.
14756 " 8-1956	"	"	"		Charles E. Parks, et al	554	269		Lot 68, Sec. 9, Lazy City, Lake Colony, Saluda Sp.
14756 " 8-1956	"	"	"		William J. Brooks	554	270		Tract 47, Sec. B, Carolina

INDIRECT or GRANTEE Index to Deeds — Greenville County, S. C.

Cott Family Name Index No. 75
Copyright, 1949

To locate names, open at SURNAME INITIAL TAB and refer
to Buff Sub-Index sheet for page reference.

Made by The Cott Index Company, Columbus, Ohio
Sold by Walker, Evans & Cogswell Co., Charleston, S. C.

54
()

FILE NUMBER DATE OF RECORD	GRANTEES FAMILY NAMES	GIVEN NAMES ABCDEFGHIJ	GIVEN NAMES KLMNO	GIVEN NAMES PQRSTUVWXYZ	GRANTORS	BOOK	PAGE	No. of Acres	BRIEF DESCRIPTION, LOCATION, ETC. (Not Warranted)
14756 June 8, 1956	Louty	of Greenville			John Earle Wilson	554	281		Lake Colony, Saluda Sp. Tract 6, Sec. N, Plat 4 Carolina
14872 " 9, 1956	"	"	"	"	Mary Parr Hinte, et al	554	329		Lake Colony, Saluda Sp. Tract 46, Sec. B, Carolina
15012 " 11, 1956	"	"	"	"	Thomas A. Rumsey, et al	554	356		Colony, Saluda Sp. Tract 5, Sec. N, Carolina Lake
15179 " 13, 1956	"	"	"	"	H. S. Bradley, et al	554	427		Lot Saluda Sp.
15304 " 14, 1956	"	"	"	"	Royal Robertson, et al	554	466		2. Bonaire Heights Park, Saluda Sp. Lot 36, Blk. B, Laurel Dr. Plat
15303 " 14, 1956	"	"	"	"	Le Mar Whistlethwaite	554	467		Lake Colony, Saluda Sp. Tract 25, Sec. 1, Plat 4, Carolina
15305 " 14, 1956	"	"	"	"	H. H. Youngblood	554	489		Saluda Sp. Lots 4, 3, 5 + 6, Sec. 6, Lazy City,
15355 " 15, 1956	"	"	"	"	B. L. Fleming, et al	554	530		Lot 66, Sec. 9, Lazy City Sp.
15356 " 15, 1956	"	"	"	"	J. E. Jones	555	19		Lot 16, Mt. Kap Ad. Saluda
15362 " 15, 1956	"	"	"	"	Burison Gordon, et al	555	26	30	acres, Saluda Sp.; 4 3/4 acres; Lake Colony, Saluda Sp.
15595 " 18, 1956	"	"	"	"	Harry Vaughn, et al	555	89		Tract 37, Sec. C Carolina lina Lake Colony, Saluda Sp.
" " "	"	"	"	"	J. E. Hicks	555	93		Tract 7, Sec. 6, Plat 4, Caro-
15729 " 19, 1956	"	"	"	"	Bra G. Emory	555	119	60	acres, Saluda Sp.
15728 " 19, 1956	"	"	"	"	J. D. Gordon, et al	555	141	80	acres, Saluda Sp.
15841 " 20, 1956	"	"	"	"	Robert M. Gifford, et al	555	178		Bonaire Heights Park, Saluda Sp. Lot 46 Blk. A, Plat 2 Laurel Dr.
15839 " 20, 1956	"	"	"	"	J. L. Guess, Jr. et al	555	179		Lake Colony, Saluda Sp. Tract 19, Sec. 1, Plat 4, Carolina

INDIRECT or GRANTEE Index to Deeds - Greenville County, S. C.

REG. U. S. PAT. OFFICE *Chas. McCath* County Indexes Since 1888 An Identifying Trade Mark

To locate names, open at SURNAME INITIAL TAB and refer to Buff Sub-Index sheet for page reference.

Cott Family Name Index No. 75 Copyright 1949

FILE NUMBER DATE OF RECORD	GRANTEES FAMILY NAMES	GIVEN NAMES ABCDEFGHIJ	GIVEN NAMES JKLMNO	GIVEN NAMES PQRSTUVWXYZ	GRANTORS	BOOK	PAGE	No. of Acres	BRIEF DESCRIPTION, LOCATION, ETC. (Not Warranted)
15959 June 21, 1956	City of Greenville				<i>et al</i> Roscoe R. Patrick	555	228		Carolina Lake Colony, Saluda Sp. Tract 29, Sec. H, Plat 4
15959 " 21, 1956	"	"	"		Frances Wilburn, <i>et al</i>	555	252		Lake Colony, Saluda Sp. Tract 35, Sec. K, Plat 5, Carolina Lake Colony, Saluda Sp.
16028 " 22, 1956	"	"	"		Ansel D. Orander	555	325		Tract 34, Sec. K, Plat 5, Carolina Lake Colony, Saluda Sp.
"	"	"	"		Otis L. Dobson, <i>et al</i>	555	326		Tract 8, Sec. A, Plat 1, Carolina Bonaire Heights Park, Saluda Sp.
"	"	"	"		<i>et al</i> Wade J. Mayfield	555	338		Lot 21, Blk B, Plat 2, Laurel St. Saluda Sp.
16231 " 25, 1956	"	"	"		Myrtle Crisp Coker	555	431		Lot 17, of Camp Anana Lake Colony, Saluda Sp.
"	"	"	"		<i>et al</i> James J. Burdine	555	432		Tract 7, Sec. A, Carolina
"	"	"	"		<i>et al</i> Mary B. Morgan	555	433	74	acres, Glassy Mt. Sp. Lake Colony, Saluda Sp.
"	"	"	"		Roy Jenkins	555	434		Tract 5, Sec. B, Plat 3, Carolina Saluda Sp.
"	"	"	"		H. A. Bagwell	555	435		Lot 3, Sec. 3, Lazy City City - Saluda Sp.
"	"	"	"		J. H. Lipscomb, <i>et al</i>	555	436		Lot 6, Sec. 2, Lazy Carolina Lake Colony, Saluda Sp.
"	"	"	"		Susan J. Graham <i>et al</i>	555	446		Tract 46, Sec. H, Plat 4.
16278 " 26, 1956	"	"	"		<i>et al</i> Martha M. Staton	555	499	88.21	acres, Glassy Mt. Sp.
16525 " 28, 1956	"	"	"		R. C. Jones	556	20		Lot Saluda Sp.
16701 " 29, 1956	"	"	"		Jesse M. Ray	556	74		Carolina Lake Colony, Saluda Sp. Tract 12, Sec. B, Plat 2
16701 " 29, 1956	"	"	"		Johnnie C. Koon, <i>et al</i>	556	82		Lake Colony, Saluda Sp. Tract 7, Sec. C, Carolina

INDIRECT or GRANTEE Index to Deeds — Greenville County, S. C.

Cott Family Name Index No. 75
Copyright, 1949

To locate names, open at SURNAME INITIAL TAB and refer
to Buff Sub-Index sheet for page reference.

Made by The Cott Index Company, Columbus, Ohio
Sold by Walker, Evans & Cogswell Co., Charleston, S. C.

FILE NUMBER	GRANTEES FAMILY NAMES	GIVEN NAMES ABCDEFGHIJ	GIVEN NAMES KLMNO	GIVEN NAMES PQRSTUVWXYZ	GRANTORS	BOOK	PAGE	No. of Acres	BRIEF DESCRIPTION, LOCATION, ETC. (Not Warranted)
DATE OF RECORD									
16714 June 29, 1956	Leitz		of Greenville		Myrtle S. Gaines, et al	556	65		Lake Colony - Saluda Sp. Tract 52, Sec. H, Plat 4, Carolina
16701 " 29, 1956	"	"	"		John H. Behrens, Jr. et al	556	73		Lake Colony, Saluda Sp. Tract 20, Sec. I, Plat 4, Carolina
16889 July 2, 1956	"	"	"		J. L. Edwards	556	167	1	acre, Saluda Sp.
16932 " 3, 1956	"	"	"		Ray B. Moon, et al	556	209		Saluda Sp. Lots 30 + 31, Sec. 3, Lazy City
16932 " 3, 1956	"	"	"		Earl O. Bates, et al	556	210		Saluda Sp. Lot 3, Sec. 9, Lazy City
16932 " 3, 1956	"	"	"		Bernard J. Blatt, et al	556	211		Saluda Sp. Tract 40, Sec. 9, Lazy City
16932 " 3, 1956	"	"	"		James H. Burns, et al	556	212		Carolina Lake Colony, Saluda Tract 15, Sec. G, Plat 2
16945 " 3, 1956	"	"	"		Paul J. Gilliett, et al	556	225		Plat 1, Laurel Dr. Bonaventure Heights Park Lot 50, Blk. A, Plat 2 + Lot 19, Blk. B
17127 " 5, 1956	"	"	"		Christ Thomas, et al	556	289	6 2/2	Saluda Sp. acres, Saluda Rd.
17633 " 11, 1956	"	"	"		Stuart L. Kittle	556	482		Saluda Sp. Lot 2 - 1 acre, Caro-Mi Subd.
17633 " 11, 1956	"	"	"		Liddie Sexton	556	480		Saluda Sp. Tract 10, Sec. H, Plat 4
17742 " 11, 1956	"	"	"		Annie K. Bailey, et al	556	481		Saluda Sp. Lot 16, Sec. 10, Lazy City
18042 " 12, 1956	"	"	"		Bonnie G. McGee, et al	557	82		Camp Oraway, Saluda Sp. Lot 4, S. Hwy. #25 at
18032 " 16, 1956	"	"	"		Donald C. Bedford, et al	557	126		Release
18175 " 16, 1956	"	"	"		D. C. Bedford, et al	557	141		Part Lot 20 B. Ackley Rd. Heights Park, Saluda Sp.
" 17, 1956	"	"	"		Marian Jones Wilson	557	201		Lot 20, Blk. A, Sec. 1, Bon Aire

INDIRECT or GRANTEE Index to Deeds — Greenville County, S. C.

REG. U. S. PAT. OFFICE *Chas. McCath* County Indexes Since 1888 An Identifying Trade Mark

To locate names, open at SURNAME INITIAL TAB and refer to Buff Sub-Index sheet for page reference.

Cott Family Name Index No. 75
Copyright 1949

FILE NUMBER DATE OF RECORD	GRANTEES FAMILY NAMES	GIVEN NAMES ABCDEFGHIJ	GIVEN NAMES KLMNOP	GIVEN NAMES QRSTUVWXYZ	GRANTORS	BOOK	PAGE	No. of Acres	BRIEF DESCRIPTION, LOCATION, ETC. (Not Warranted)
18176 July 17-1956	City of Greenville				George W. Blakely, et al	557	203		Saluda Sp. Lots 2+3, Camp Anawa,
18299 " 18-1956					M. B. Davis	557	259		Tract, Saluda Sp.
" " "					C. B. Moore, et al	557	260		Saluda Sp. Lot 7, Sec. 9, Lazy City.
" " "					Mr. Dorothy Mitchell	557	261		Tract, Saluda Sp.
18222 " 18-1956					Cora Ward Hawkins	557	278		3 tracts, Saluda Sp.
18377 " 19-1956					Alfred Knight, Jr.	557	291		Dr. Bonaire Heights Park, Saluda Sp. Lot 42, Blk. A, Plat 2, Laurel,
18377 " 19-1956					William L. Thrasher, et al	557	292		Lake Colony, Saluda Sp. Tract 21, Sec. B, Carolina,
18377 " 19-1956					Mrs. Ola Childers, et al	557	293		Saluda Sp. Lot 20, Sec. 3, Lazy City,
18377 " 19-1956					Jasper P. Lesley	557	294		Lake Colony, Saluda Sp. Tract 5, Blk. B, Carolina
18377 " 19-1956					Thomas E. Mills	557	295		Dr. Bonaire Heights Park, Saluda Sp. Lot 38, Blk. B, Plat 2, Laurel,
18326 " 19-1956					Robert L. Hawkins, et al	557	341		Property, Saluda Sp.
18530 " 20-1956					Melton E. Meetze	557	370		Lake Colony, Saluda Sp. Tract 6, Sec. H, Carolina,
19357 " 30-1956					H. J. Brain, et al	558	161		Saluda Sp. Lot 24, Sec. 4, Lazy City,
19357 " 30-1956					Philip W. Longrove, et al	558	67		Lake Colony, Saluda Sp. Tract 25, Sec. 1, Plat 4, Carolina
19353 " 30-1956					E. E. Dargan, et al	558	182		acres, Fall Creek 7 acres, Saluda Sp. + 52
19835 Aug. 3-1956				James A. Belcher, et al	558	395		Saluda Sp. Lot 16, Sec. 1, Lazy City,	

INDIRECT or GRANTEE Index to Deeds — Greenville County, S. C.

Cott Family Name Index No. 75
Copyright 1949

To locate names, open at SURNAME INITIAL TAB and refer
to Buff Sub-Index sheet for page reference.

Made by The Cott Index Company, Columbus, Ohio
Sold by Walker, Evans & Cogswell Co., Charleston, S. C.

FILE NUMBER	GRANTEES FAMILY NAMES	GIVEN NAMES ABCDEFGHIJ	GIVEN NAMES KLMNO	GIVEN NAMES PQRSTUVWXYZ	GRANTORS	BOOK	PAGE	No. of Acres	BRIEF DESCRIPTION, LOCATION, ETC. (Not Warranted)
DATE OF RECORD									
19832 Aug. 3. 1956	city			of Greenville	John H. Huff, Jr. ^{etal}	558	399		Lake Colony, Saluda Sp. Tract 3, Sec. 8, Carolina
19821 " 3-1956	"		"	"	Albert D. Owens ^{etal}	558	397	4 1/8	acres, Saluda Sp.
19821 " 3. 1956	"		"	"	Albert Lervey Owens ^{etal}	558	398	4 1/2	acres (Tract 1) Hodges Mill Lynch, Saluda Sp.
19822 " 3. 1956	"		"	"	John G. Cleveland	558	347		Tracts Saluda Sp.
19931 " 3. 1956	"		"	"	Lazy City, Inc.	558	359		Lots Lazy City, Saluda Sp.
19834 " 3. 1956	"		"	"	Boyce L. Darnell, ^{etal}	558	376		Lake Colony, Saluda Sp. Tract 21, Sec. 5, Carolina
19833 " 3. 1956	"		"	"	Burns E. Cole, ^{etal}	558	378		Saluda Sp. Lot 6, Sec. 7, Lazy City,
19994 " 6. 1956	"		"	"	J. F. Hall, ^{etal}	558	487	1	acre (Lot 22 Caro-Mi Subd.) Saluda Sp.
19992	"		"	"	Mathie G. Hall, ^{etal}	558	488		Tract, Saluda Sp.
6. 1956	"		"	"	Buell M. Reid	558	462	2.3	Saluda Sp. Acres + 1.7 acres.
20063 " 7- 1956	"		"	"	Henry L. Hindman ^{etal}	558	543		Lots + Tracts, Saluda Sp.
20220 " 8. 1956	"		"	"	Wildwood Recreation ^{Center}	559	24		Tract, Saluda Sp.
20342 " 10. 1956	"		"	"	George L. Sorrells, ^{etal}	559	103		Saluda Sp. Lot 39, Sec. 9, Lazy City
20337 " 10. 1956	"		"	"	Ruth Staggs	559	104		Lake Colony, Saluda Sp. Tract 48, Sec. 6, Carolina
20393 " 10. 1956	"		"	"	James L. King	559	105		Saluda Sp. Lot 11, Sec. 10, Lazy City
20343 " 10. 1956	"		"	"	Robert L. Sherrill ^{etal}	559	106		Lake Colony, Saluda Sp. Tract 12, Sec. 5, Carolina

INDIRECT or GRANTEE Index to Deeds — Greenville County, S. C.

REG. U. S. PAT. OFFICE *Chambers* County Indexes Since 1888 An Identifying Trade Mark

To locate names, open at SURNAME INITIAL TAB and refer to Buff Sub-Index sheet for page reference.

Cott Family Name Index No. 75 Copyright 1949

FILE NUMBER DATE OF RECORD	GRANTEES FAMILY NAMES	GIVEN NAMES ABCDEFGHIJ	GIVEN NAMES JKLMNO	GIVEN NAMES PQRSTUVWXYZ	GRANTORS	BOOK	PAGE	No. of Acres	BRIEF DESCRIPTION, LOCATION, ETC. (Not Warranted)
20341 Aug. 10-1956	Leity	of Greenville			Almeda R. Cameron etal	559	107		Lake Colony, Saluda Sp. Tract 17, Sec. 6, Carolina Carolina Lake Colony, Saluda
20340 " 10-1956	"	"	"	"	George D. Hydrick	559	134		Tract 4, Sec. 5, Plat 2, City - Saluda Sp.
20541 " 13-1956	"	"	"	"	James L. Keith	559	147		Lots 18+19, Sec. 2, Lazy City - Saluda Sp.
20542 " 13-1956	"	"	"	"	J. C. Moore, et al	559	143		Lot D, Sec. 7, Lazy Colony - Saluda Sp.
20709 " 14-1956	"	"	"	"	Cohen Davis	559	165		Tract 8, Sec. 4, Carolina Lake Carolina Lake Colony, Saluda Sp.
"	"	"	"	"	J. C. Hill	559	173	1.68	Acres (Part Lot 32A) Sec. 4 Saluda Sp.
20734 " 15-1956	"	"	"	"	Dennis Ward, et al	559	237		Lots 7, Sec. 3, Lazy City Carolina Lake Colony, Saluda Sp.
21001 " 17-1956	"	"	"	"	Wallace H. Kelly, et al	559	311		Tract 45, Sec. 6, Plat 2, Lake Colony, Saluda Sp.
21001 " 17-1956	"	"	"	"	Frank E. Estes	559	315		Tract 42, Sec. 2, Carolina Saluda Sp.
20944 " 17-1956	"	"	"	"	D. J. Edmore, et al	559	333		Lot 9, Sec. 3, Lazy City Saluda Sp.
21001 " 17-1956	"	"	"	"	John J. Seld, et al	559	338		Lot 29, Caro-mi Subd. Carolina Lake Colony, Saluda Sp.
21327 " 21-1956	"	"	"	"	Jesse M. Ray	559	448		Tract 1, Sec. D, Plat 2, 25, Saluda Sp.
21820 " 27-1956	"	"	"	"	Nora V. Davis	560	84		Int. 2.62 acres U. S. Hwy. Bonaire Heights Park, Plat 2
21887 " 28-1956	"	"	"	"	P. C. Golden	560	122		Lot 29, Blk. B, Laurel Dr. Saluda Sp.
21887 " 28-1956	"	"	"	"	Ed Black	560	132		Plat 2, Bonaire Heights Park Lot 47, Blk. A, Laurel Dr.
21887 " 28-1956	"	"	"	"	Richard H. Gibleath	560	133		Bonaire Heights Park, Saluda Sp. Lot 34, Blk. B, Laurel Dr. - Plat 2

INDIRECT or GRANTEE Index to Deeds — Greenville County, S. C.

Cott Family Name Index No. 75
Copyright 1949

To locate names, open at SURNAME INITIAL TAB and refer to Buff Sub-Index sheet for page reference.

Made by The Cott Index Company, Columbus, Ohio
Sold by Walker, Evans & Cogswell Co., Charleston, S. C.

54
()

FILE NUMBER	DATE OF RECORD	GRANTEES FAMILY NAMES	GIVEN NAMES ABCDEFGH	GIVEN NAMES IJKLMNO	GIVEN NAMES PQRSTUVWXYZ	GRANTORS	BOOK	PAGE	No. of Acres	BRIEF DESCRIPTION, LOCATION, ETC. (Not Warranted)
22006	Aug 29, 1956	City of Greenville				L. C. Garrett	560	153		Heights Park, Saluda Tp. Lat 33, Laurel Dr. Bonaire
"	"	"	"	"	"	James H. Knight	560	154		Bonaire Heights Park, Saluda Tp. Lots 30 + 48, Laurel Drive
"	"	"	"	"	"	Arthur Spencer	560	159		Bonaire Heights Park, Saluda Tp. Lat 16, Blk. B, Plat 1, Laurel Dr.
"	"	"	"	"	"	Edward H. Smith	560	160		Bonaire Heights Park, Saluda Tp. Lots 4, 5 + 6, Blk A, Plat 1, Laurel Dr.
22081	30, 1956	"	"	"	"	A. A. Mitchell Comm.	560	169		Unnamed alley - Saluda Tp. Lat "a" cor. Valley St +
"	"	"	"	"	"	Planning + Zoning,	560	203		New name - Road Creek Drive Old name - Inka Street
"	"	"	"	"	"	"	560	204		New name - Cone Street Old name - Unnamed St.
"	"	"	"	"	"	"	560	205		New name - Camelot Lane. Old name - Strickland Drive
"	"	"	"	"	"	"	560	206		New name - Prospect Street Old name - Smith Street
"	"	"	"	"	"	"	560	207		New name - Joydale Drive. Old name - Churchill Avenue
"	"	"	"	"	"	"	560	208		New name - Pine Knoll Drive Old name - Paris Road.
"	"	"	"	"	"	"	560	209		New name - Maplecroft Street Old name - Maple Drive.
"	"	"	"	"	"	"	560	210		New name - Shamrock Lane Old name - Cherry Street
"	"	"	"	"	"	"	560	211		New name - Sene's Drive Old name - Church Street
"	"	"	"	"	"	"	560	212		New name - Below Road. Old name - Pine Street
"	"	"	"	"	"	"	560	213		New name - Stadium Drive Old name - Davis + Chandler Streets

INDIRECT or GRANTEE Index to Deeds — Greenville County, S. C.

54
()

REG. U. S. PAT. OFFICE *Chas. M. Cott* County Indexes Since 1888
An Identifying Trade Mark

To locate names, open at SURNAME INITIAL TAB and refer to Buff Sub-Index sheet for page reference.

Cott Family Name Index No. 75
Copyright 1949

FILE NUMBER DATE OF RECORD	GRANTEES FAMILY NAMES	GIVEN NAMES ABCDEFGHIJ	GIVEN NAMES JKLMNO	GIVEN NAMES PQRSTUVWXYZ	GRANTORS	BOOK	PAGE	No. of Acres	BRIEF DESCRIPTION, LOCATION, ETC. (Not Warranted)
22081 Aug. 30. 1956	City	of Greenville			Planning + zoning Comm.	560	214		New name - Rosewood Way. Old name - Sevier Street
"	"	"	"	"	"	560	215		New name - Fleetwood Drive. Old name - Arlington Road
"	"	"	"	"	"	560	216		New name - Hedge Street Old name - Hakey Street
"	"	"	"	"	"	560	217		New name - Lifty Ridge Road. Old name - Eisenhower Avenue
"	"	"	"	"	"	560	218		New name - Linnet Drive. Old name - Link Street
"	"	"	"	"	"	560	219		New name - Terrell Lane. Old name - Terrell Lane
"	"	"	"	"	"	560	220		New name - Loganberry Circle Old name - Circle Drive
"	"	"	"	"	"	560	221		New name - Parkhurst Avenue Old name - Park Avenue
"	"	"	"	"	"	560	222		New name - Sunny Dale Drive. Old name - Butler Avenue
"	"	"	"	"	"	560	223		New name - Nature Trail Old name - Green Avenue
"	"	"	"	"	"	560	224		New name - Edgewater Lane Old name - Cole Avenue
"	"	"	"	"	"	560	225		New name - Flint Drive Old name - Unnamed Street
22096 30. 1956	"	"	"	"	Minnie E. Hall	560	231		1/4 acre, Saluda sp.
22266 31. 1956	"	"	"	"	George L. Rabine et al	560	313		Lake Colony, Saluda sp. Tract 29, Sec. B, Carolina City - Saluda sp.
"	"	"	"	"	J. Olin Cathman, et al	560	315		Lots 6 + 7, Sec. 11, Lazy Bonair Heights Park, Saluda sp.
22266 31. 1956	"	"	"	"	Mattie V. Horton	560	312		Lot 10, Blk. A, Plat 1, Laurel Dr.

INDIRECT or GRANTEE Index to Deeds — Greenville County, S. C.

Cott Family Name Index No. 75
Copyright 1949 A-141580

☞ Open at Proper Tab according to First Letter or Letters of
Name and refer to Buff Sub-Index sheet for page reference.

Made by The Cott Index Company, Columbus, Ohio
Mfg. Cott Patent Index Systems—M

FILE NUMBER	GRANTEES FAMILY NAMES	GIVEN NAMES ABCDEFGHIJ	GIVEN NAMES KLMNO	GIVEN NAMES PQRSTUVWXYZ	GRANTORS	BOOK	PAGE	No. of Acres	BRIEF DESCRIPTION, LOCATION, ETC. (Not Warranted)
DATE OF RECORD									
22388 Sep 4, 1956	City of Greenville				H. C. Johnson, Jr. Commission	560	429		Saluda Tp. Lot 9, Sec 2, Lazy City
22482 " 5, 1956	"	"	"		The forfeited Land	560	456		Int. 30 acres, Grantt Tp. near Perkins Mill Road.
22478 " 5, 1956	"	"	"		Paul Costner	560	474	83.5	acres East side Reedy River + Lake Colony, Saluda Tp.
22571 " 6, 1956	"	"	"		Grace J. Hooks	560	526		Tract 35, Sec. B. Carolina Saluda Tp.
22573 " 6, 1956	"	"	"		Jae H. Mace, et al	560	527		Lots 15+16, Sec 3, Lazy City, Lake Colony, Saluda Tp.
22770 " 8, 1956	"	"	"		Huston G. Pittman	561	52		Tract 27, Sec. B. Carolina
23187 " 12, 1956	"	"	"		Marrvin J. Bradley, et al	561	220		2 Tracts = 55 acres Saluda Tp. Lake Colony - Saluda Tp.
23288 " 13, 1956	"	"	"		Doris L. Dyar, et al	561	243		Tract 14, Sec. D. Carolina Carolina Lake Colony, Saluda Tp.
23289 " 13, 1956	"	"	"		Elmer A. Fleming, et al	561	249		Tract 1, Sec. E. Plat 2
23291 " 13, 1956	"	"	"		Lucille B. McKinney	561	263	105	acres, Saluda Tp. Lake Colony - Saluda Tp.
23314 Sep 14, 1956	"	"	"		Mae D. Rabb Stephenson	561	287		Tract 8, Sec C Carolina Saluda Tp.
" " "	"	"	"		J. H. Hood, et al	561	288		Lot 105, Sec. 9. Lazy city Saluda Tp.
" " "	"	"	"		R. A. Taylor	561	289		Lot 1, Sec. 3. Lazy City
23578 " 17, 1956	"	"	"		E. C. Thompson	561	365		Int. 133 acres, Saluda Tp.
23577 " 17, 1956	"	"	"		Sam Walker	561	361		2 Tracts, Glassy mt., sp.
23677 " 18, 1956	"	"	"		E. Inman, Master	561	415	172	acres, Saluda Tp.

INDIRECT or GRANTEE Index to Deeds — Greenville County, S. C.

54

REG. U. S. PAT. OFFICE *Chas McCott* County Indexes Since 1888 An Identifying Trade Mark

Open at Proper Tab according to First Letter or Letters of Name and refer to Buff Sub-Index sheet for page reference.

Cott Family Name Index No. 75 Copyright 1949 A-141580

FILE NUMBER DATE OF RECORD	GRANTEES FAMILY NAMES	GIVEN NAMES ABCDEFGHIJ	GIVEN NAMES JKLMNO	GIVEN NAMES PQRSTUVWXYZ	GRANTORS	BOOK	PAGE	No. of Acres	BRIEF DESCRIPTION, LOCATION, ETC. (Not Warranted)
23602 Sept. 18, 1956	City		of Greenville		James J. Montgomery ^{et al}	561	391		Lake Colony, Saluda Sp., Tract 10, Sec. 12, Plat 1, Carolina
23601 Sept. 18, 1956	"	"	"		Joe Thomas Edwards	561	401	17	acres, Saluda Sp., Greer, Chick Spg. Sp.
23741 " 19-1956	"	"	Greer		B. P. Edwards Pat No 520	561	435		Strip - Brookhills Greer, Chick Spg. Sp.
23740 " 19-1956	"	"	Greer		Board of Tr. School	561	436	1.03	acres, Smith Ave.
24019 " 21-1956	"	"	Greenville		Mitchell L. Case, et al	561	542	87-3-8	acres.
24020 " 21-1956	"	"	"		E. Anman, master	562	6	87-3-8	acres, Saluda Sp.
24093 " 22-1956	"	"	"		Samuel W. Tabb	562	15		Saluda Sp. Lot 26, Sec. 10, Lazy City
24093 " 22-1956	"	"	"		R. B. Staton	562	17	5	acres, Saluda Sp.
24093 " 22-1956	"	"	"		Joe L. Kirby, et al	562	19		Saluda Sp. Lot 2, Sec. 9, Lazy City
24791 Oct. 1, 1956	"	"	"		Jesse M. Ray	562	308		Carolina Lake Colony, Tract 34, Sec. B
26061 " 4-1956	"	"	"		Charles E. Meyer, et al	562	441		Carolina Lake Colony, Saluda Sp. Tract 13, Sec. 8, Plat 3
25061 " 4-1956	"	"	"		J. H. Lambert	562	439		Saluda Sp. Lot 77, Sec. 9, Lazy City
25061 " 4-1956	"	"	"		Ned L. Little, et al	562	445		Carolina Lake Colony, Saluda Sp. Tract 23, Sec. 14, Plat 4
25061 " 4-1956	"	"	"		Robert J. Milliford ^{et al}	562	443		Saluda Sp. Lot 11, Sec. 1, Lazy City
25612 " 11-1956	"	"	"		D. M. Fowler, et al	563	104	1	acre Guest Rd., Saluda Sp.
25728 " 12, 1956	"	"	"		Ellen Perry	563	161		Glassy Mt. Sp. Int. 2 tracts = 100 acres

INDIRECT or GRANTEE Index to Deeds — Greenville County, S. C.

Cott Family Name Index No. 75
Copyright 1949 A-141580

Open at Proper Tab according to First Letter or Letters of
Name and refer to Buff Sub-Index sheet for page reference.

Made by The Cott Index Company, Columbus, Ohio
Mfg. Cott Patent Index Systems—M

FILE NUMBER	GRANTEES FAMILY NAMES	GIVEN NAMES ABCDEFGHIJ	GIVEN NAMES KLMNO	GIVEN NAMES PQRSTUVWXYZ	GRANTORS	BOOK	PAGE	No. of Acres	BRIEF DESCRIPTION, LOCATION, ETC. (Not Warranted)
25733 Oct. 12, 1956	City of Greenville				H. J. Lindsey et al Company, Inc.	563	151		Int. Tract Glassy Mt Sp Saluda Sp.
25727 12, 1956	"				Mountain Land Improvement	563	191		Property, Glassy Mt. + (Timber Rights -
26057 16, 1956	"				E. E. Dargan, et al	563	343	3700	acres, Saluda + Glassy Mt Sp also Parcels 68 + 80
26275 17, 1956	"				Louis A. Lewis	563	373		Lots A, 42, 43, 44, 45, 46, 47 + 48, Sec. 10a - Lazy city - Saluda Sp.
26299 18, 1956	"				Gerald Gary Lynch	563	418		Saluda Sp. Lot 16, Sec. 9, Lazy city
26443 19, 1956	"				Ernest R. Goodman (Marie M.)	563	471		Saluda Sp. Lot 27, Sec 12, Lazy city
26699 23, 1956	"				Mrs. Bayla F. West	564	21	12.65	acres, Saluda Sp. city - Saluda Sp.
26915 25, 1956	"				Royce Glover	564	97		Lot 53, Sec. 2a, Lazy Lake colony - Saluda Sp.
27421 Nov. 1, 1956	"				Garland G. Lindsey et al	564	313		Tract 9, Sec. 6, Plat 4, Bradley Saluda Sp.
27421 1, 1956	"				John Thomas	564	315		Lot 25, Sec. 12, Lazy city
27745 5, 1956	"				Harley Hard, et al	564	429	82	acres, Saluda Sp.
27980 7, 1956	"				Rosa Metcalf Morgan et al	564	541	100	acres, Glassy mt. Sp
27894 7, 1956	"				H. Rabe Clerk of Court, Margaret	564	539	2.7	acres, Saluda Rd, Saluda Sp.
27981 7, 1956	"				E. Inman, Master	564	529		Int. 100 acres, Glassy mt. Sp.

INDIRECT or GRANTEE Index to Deeds — Greenville County, S. C.

54

REG. U. S. PAT. OFFICE *Chas. M. Cott* County Indexes Since 1888 An Identifying Trade Mark

Open at Proper Tab according to First Letter or Letters of Name and refer to Buff Sub-Index sheet for page reference.

Cott Family Name Index No. 75 Copyright 1949 A-141580

FILE NO.	FILE NUMBER	GRANTEES FAMILY NAMES	GIVEN NAMES ABCDEFGHIJ	GIVEN NAMES KLMNOP	GIVEN NAMES QRSTUVWXYZ	GRANTORS	BOOK	PAGE	No. of Acres	BRIEF DESCRIPTION, LOCATION, ETC. (Not Warranted)	
	DATE OF RECORD										
	31951	City of Greenville				Phillips Hungerford	568	73		Glassy Mt. Sp. Sec. N, Blue Ridge Forest Lots 19+20, Piedmonts Co. Parkins Mill Road.	
De	Dec. 31-1956					J. I. Knight	568	133		30 ft. strip for road, old	
	19					J. Ed Means, Jr.	568	177	30	acres, Saluda Sp.	
	Jan. 2-1957					Leticia C. Bridgeman	568	187		Lot 27, Sec. A, Lots 18, 23 + 26 Sec. N, Blue Ridge Forest, Glassy Mt. Sp.	
	111										
	3-1957										
	112										
	3-1957										
	235										
	4-1957						Helen Lee Neely	568	227		Lake Colony, Saluda Sp. Tracts 28+40, Sec. B, Carolina Saluda Sp.
	706										
	9-1957						Roy J. Brown, et al	568	411		Lots 55+56, Sec. II, Lazy City Park, Saluda Sp.
	1482										
	17-1957						William E. Ford, et al	569	189		Lot 49, Blk. A, Bonaire Heights
	1482										
	17-1957					R. S. Revis, et al	569	197	25	acres, Saluda Sp. Colony - Saluda Sp.	
	1752										
De	22-1957					Norris K. Simmons	569	355		Tract 36 Carolina Lake Piedmont Dr. Blue Ridge Forest, Glassy Mt. Sp.	
	2321										
	28-1957					H. Harrison Bridgeman	570	35		Lots 9+10 Sec. B + Lot 12 Sec. N, Saluda Sp.	
	2307										
	28-1957					H. E. Melton	570	31		Lot 99, Sec. 9, Lazy City Glassy Mt. Sp.	
	2304										
	28-1957					Clayde Stokes	570	33		Ant. timber rights 65 acres Colony - Saluda Sp.	
	2404										
	29-1957					Leonard H. England	570	99		Tract 10, Carolina Lake new name - Sunnypit Lane. Old name - unnamed St. new name - Bethsemane Drive. Old name - Old Railroad Bed.	
	2971										
De	Feb. 5-1957					Planning & zoning	570	339			
	2971										
	5-1957						570	300			

INDIRECT or GRANTEE Index to Deeds — Greenville County, S. C.

Cott Family Name Index No. 75
Copyright 1949 A-141580

Open at Proper Tab according to First Letter or Letters of
Name and refer to Buff Sub-Index sheet for page reference.


Made by The Cott Index Company, Columbus, Ohio
Mfg. Cott Patent Index Systems—M

()

FILE NUMBER	GRANTEES FAMILY NAMES	GIVEN NAMES ABCDEFGH	GIVEN NAMES IJKLMNO	GIVEN NAMES PQRSTUVWXYZ	GRANTORS	BOOK	PAGE	No. of Acres	BRIEF DESCRIPTION, LOCATION, ETC. (Not Warranted)
DATE OF RECORD									
2972 Feb. 5. 1957	City	of Greenville			H. C. Groce	570	305		St. Lot Northern Side Rochester Carolina Mt. Inc. Glassy mt. Sp
3129 " 6. 1957	"	"			Lauriston H. Blythe, et al	570	383		Lots 142, Sec. 8, Saluda Tr. Prop. Crescent Lake Colony, Saluda Sp
3264 " 8. 1957	"	"			Cornel R. Baker	570	447		Tract 12, Sec. 4, Plat 4. Saluda Sp.
3487 " 11. 1957	"	"			J. S. Metzger, et al	570	503		Lot Old Grille - Henderson Hwy, Saluda Sp.
3488 " 11. 1957	"	"			Guys B. Shook et al	570	505		Lot 40, Sec. 10, Lazy City, mt. Sp. Blk. of Blue Ridge Forest, Glassy
3748 " 14. 1957	"	"			Nelson Jackson, Jr.	571	95		Lot 8, Blk. K + Lot 26 + Part Lot 27
4146 " 19. 1957	"	"			Frank L. Hill	571	338	8.41	Acres, Saluda Sp.
4147 " 19. 1957	"	"			H.C. State Elks Assn. Inc.	571	351	73 1/2	acres, Saluda Sp.
4342 " 21. 1957	"	"			Wlyde S. Lee, et al	571	409		Saluda Sp. Lots 14 + 15, Sec. 10, Lazy City
4677 " 25. 1957	"	"			R. L. Thompson	571	531		Lazy City Tract 32, Sec. 10.
4976 28. 1957	"	"			Clarence Leonard Mills, et al	572	117		Tract Saluda Sp. Lot 13, Wildwood Park, +
5197 Mar 2. 1957	"	"			Wlyde S. Lee, Jr.	572	215		Saluda Sp. Part Lot 6, Sec. 10, Lazy City
5507 " 6. 1957	"	"			Larce Gosnell	572	309	30	acres, Saluda Sp.
5745 " 8. 1957	"	"			Lewis E. Langley, Sr.	572	397		Lake colony - Saluda Sp. Tract 30, Sec. 6, Carolina
5745 " 8. 1957	"	"			Raymond H. Cox, et al	572	399		Lot 1, Sec. 7, Lazy City
5997 " 11. 1957	"	"			R. H. Ashins, et al	572	455		Lake colony, Saluda Sp. Tract 33, Sec. 7, Carolina

INDIRECT or GRANTEE Index to Deeds — Greenville County, S. C.

REG. U. S. PAT. OFFICE *Chas. McCook* County Indexes Since 1888 An Identifying Trade Mark

 Open at Proper Tab according to First Letter or Letters of Name and refer to Buff Sub-Index sheet for page reference.

Cott Family Name Index No. 75
Copyright 1949 A-141580

FILE NUMBER DATE OF RECORD	GRANTEES FAMILY NAMES	GIVEN NAMES ABCDEFGHIJ	GIVEN NAMES KLMNO	GIVEN NAMES PQRSTUVWXYZ	GRANTORS	BOOK	PAGE	No. of Acres	BRIEF DESCRIPTION, LOCATION, ETC. (Not Warranted)
6107 Mar. 12. 1957	Leitz	of Greenville			Rex H. Stewart, et al McPherson	573	3	6	acres, Saluda Sp.
6408 .. 15. 1957	"	"	"		Ethel Jane Pace,	573	85	103	acres, Saluda Sp.
6478 .. 16. 1957	"	"	"		J. B. Russell	573	165		Saluda Sp. 3 Tracts = 17 acres
6762 .. 20. 1957	"	"	"		Robert H. Parker	573	243		Lake Colony, Saluda Sp. Tract 25 Sec. A. Carolina
6761 .. 20. 1957	"	"	"		Bob L. Pace.	573	263	25	acres, less 10 acres sold off Glassy Mt. Sp.
6829 .. 21. 1957	"	"	"		O. B. Ayer	573	281		Saluda Sp. Lot 11, Sec. 2, Lazy City
6851 .. 21. 1957	"	"	"		G. W. Bridgeman	573	295		Blue Ridge Forest, Glassy Mt. Sp. Villa Site "a" + Villa Site "a a"
6852 .. 21. 1957	"	"	"		Clarence M. Lightner	573	297		Blue Ridge Forest, Glassy Mt. Sp. Villa Site "a" + Villa Site "a a"
6852 .. 21. 1957	"	"	"		Alice Lightner Hopf	573	300		Blue Ridge Forest, Glassy Mt. Sp. Villa Site "a" + Villa Site "a a"
6852 .. 21. 1957	"	"	"		Theodore A. Lightner	573	303		Blue Ridge Forest, Glassy Mt. Sp. Villa Site "a" + Villa Site "a a"
6830 .. 21. 1957	"	"	"		Martha Lightner White	573	306		Blue Ridge Forest, Glassy Mt. Sp. Villa Site "a" + Villa Site "a a"
7174 .. 21. 1957	"	"	"		Robert Allison, et al	573	343		Saluda Sp. Lot 29, Sec. 1, Lazy City
7761 .. 25. 1957	"	"	"		The Kales Foundation	573	451		Dr. Blue Ridge Forest, Glassy Mt. Sp. Villa Site "B" (4.45 acres) Belmont
8044 Apr. 1. 1957	"	"	"		Donald R. Graham	574	147		Saluda Sp. Lot 5, Sec. 9, Lazy City
8493 .. 4. 1957	"	"	"		Robert Smith, Jr.	574	269		City, Saluda Sp. Lot 101, Sec. 9, Lazy
8493 .. 9. 1957	"	"	"		Clerk of Court Margaret H. Ross,	574	433		Saluda Sp. Lot 86, Fuller Mt. Ad.

INDIRECT or GRANTEE Index to Deeds — Greenville County, S. C.

Cott Family Name Index No. 75
Copyright 1949 A-141580

☞ Open at Proper Tab according to First Letter or Letters of
Name and refer to Buff Sub-Index sheet for page reference.

Made by The Cott Index Company, Columbus, Ohio
Mfg. Cott Patent Index Systems—M

()

FILE NUMBER DATE OF RECORD	GRANTEES FAMILY NAMES	GIVEN NAMES ABCDEFGH	GIVEN NAMES IJKLMNO	GIVEN NAMES PQRSTUVWXYZ	GRANTORS	BOOK	PAGE	No. of Acres	BRIEF DESCRIPTION, LOCATION, ETC. (Not Warranted)
8494 Apr. 9, 1957	city	of Greenville			Nelson Jackson, II	574	435	}	Lot 5, Sec. X, Hogback Circle, Blue Ridge Crest, Glassy Mt. Tr., Lot 13, Sec. M, cov. Piedmont + Cascade Dr., Lots 28, 25, Part Lot 29, Sec. J, Piedmont Dr.
" " "	"	"	"	"	"	574	435		
" " "	"	"	"	"	"	574	435		
9590 " 22-1957	"	"	"	"	Eugene E. Stone, Jr. et al	575	325	}	Heights, Sec. 1, Court + Macomis Trail, Stone Lake, 20 ft. alley running from Lotwise St. + Buncombe St.
9592 " 22-1957	"	"	"	"	Kerthy J. Brannon	575	290		
9785 " 24-1957	"	"	"	"	L. B. Nalley	575	365	}	Triangular Lot. cov. College Timber Land
10155 " 29-1957	"	"	"	"	B. L. Williard et al	575	545		
10409 May 1-1957	"	"	"	"	Robert L. Pace	576	55	}	Saluda Sp. Lot A, Sec. 7, Lazy City, Lake Colony Tract 6, Sec. 1, Carolina Lake Colony, Saluda Sp. Tract 16 of 14, Carolina
" " "	"	"	"	"	Jesse M. Ray	576	56		
10941 " 7-1957	"	"	"	"	Grille Co. School	576	246	}	Strip between Long Hill St. + Augusta St. including Lot 96, Augusta Rd. Park
" " "	"	"	"	"	"	"	"		
11196 " 10-1957	"	"	"	"	E. Inman, Master	576	375	}	Tract, Glassy Mt. Tr. Carolina Lake Colony, Saluda
11231 " 11-1957	"	"	"	"	Frank Arthur Jones et al	576	391		
12364 " 23-1957	"	"	"	"	J. C. Schley	577	264	}	Tract 29, Sec. E, City of Greenville, Laurel Dr., Bonair Heights Park, Lot 46, Blk. B, Plat. 2, Lot 6, Blk. B, Lake Colony, Saluda Sp.
12411 " 24-1957	"	"	"	"	James N. Freeman et al	577	283		
12831 " 29-1957	"	"	"	"	Albert Dewey Owens	577	455	20 acres, Saluda Sp.	

INDIRECT or GRANTEE Index to Deeds — Greenville County, S. C.

Cott Family Name Index No. 75
Copyright 1949 A-141580

Open at Proper Tab according to First Letter or Letters of Name and refer to Buff Sub-Index sheet for page reference.

REG. U. S. PAT. OFFICE *ChamCott* County Indexes Since 1888
An Identifying Trade Mark

54
()

FILE NUMBER	GRANTEES FAMILY NAMES	GIVEN NAMES ABCDEFGHIJ	GIVEN NAMES JKLMNO	GIVEN NAMES PQRSTUVWXYZ	GRANTORS	BOOK	PAGE	No. of Acres	BRIEF DESCRIPTION, LOCATION, ETC. (Not Warranted)
13247 June 3, 1957	city of Greenville				Carroll O. Rogers	577	548		Blue Ridge Forest, Glassy mt. sp. Lot 17-a, Sec. 7, Inyon Dr.
13337 4. 1957	"	"	"		Edwin A. Bowen	578	43		Lake Colony, Saluda Sp. Tract 22, Sec. 13, Carolina
15789 26. 1957	"	"	"		M. G. Proffitt	579	223		Carolina Lake Colony, Saluda Sp. Tract 2, Sec. B, Plat 1
15357 27. 1957	"	"	"		M. G. Nest	579	286	33.9 acres	Saluda Sp.
16076 July 8, 1957	"	"	"		Robert J. House, et al	579	545	2 acres	Glassy mt. sp. 7 acres less 4 acres sold off.
16154 9. 1957	"	"	"		H. R. (Billie) Emery	580	55	2.15 acres	Glassy mt. sp., Saluda Sp.
16395 11. 1957	"	"	"		H. J. Pitts, et al	580	171		Lot 72, Sec. 9, Lazy City?
16447 12. 1957	"	"	"		J. B. Nash, et al	580	221	6.53 acres	Saluda Sp.
17116 19. 1957	"	"	"		Ed Gordon, et al	580	427	1 acre	Saluda Sp.
17250 22. 1957	"	"	"		Late M. Bridges, et al	580	499		Lot 108, Sec. 9, Lazy City Bonnie Heights Park, Saluda Sp.
18691 Aug. 7, 1957	"	"	"		H. O. Padrick, Jr. Jr.	582	18		Int. Lot 15, Blk B, Plat 1, Laurel Dr. of city.
18847 8. 1957	"	Greer			Nona M. Clark	582	85		Easement or Right- Carolina Lake Colony, Saluda Sp.
19604 19. 1957	"	of Greenville			Harold E. Allen	582	383		Tract 3, Sec. 1, Plat 4 Blue Ridge Forest, Glassy mt. sp.
20322 27. 1957	"	"	"		Jean M. Crawford, et al	583	113		Lots 5+6, Saluda Dr., Sec. C.
20287 27. 1957	"	"	"		P. N. Railway Co.	583	129		Strip, Hudson St.
21237 Sep 6. 1957	"	"	"		J. H. Gosnell	583	493	30 acres	Saluda Sp.

INDIRECT or GRANTEE Index to Deeds — Greenville County, S. C.

Cott Family Name Index No. 75
Copyright 1949 A-141580

☞ Open at Proper Tab according to First Letter or Letters of
Name and refer to Buff Sub-Index sheet for page reference.

Made by The Cott Index Company, Columbus, Ohio
Mfg. Cott Patent Index Systems—M

()

FILE NUMBER	GRANTEES FAMILY NAMES	GIVEN NAMES ABCDEFGH	GIVEN NAMES IJKLMNO	GIVEN NAMES PQRSTUVWXYZ	GRANTORS	BOOK	PAGE	No. of Acres	BRIEF DESCRIPTION, LOCATION, ETC. (Not Warranted)
DATE OF RECORD									
21236 Sep. 6. 1957	city		of Greenville		Frances R. Smith	583	494	25	acres Saluda Sp.
21238 " 6. 1957	"	"	"		E. Inman, Master	583	473		Glassy Mt. Sp. 2 Tracts = 149 acres
21388 " 9. 1957	"	"	"		Harold H. Brandell	584	31		Sec. 1 Blue Ridge Forest, Glassy Mt. Lot 24 cov. Tyson & Bryant Sts.
22614 " 23. 1957	"	"	"		E. L. Eaton, et al	584	452	4.5	acres, Saluda Sp.
22615 " 23. 1957	"	"	"		Flora J. Henry	584	453		Ridge Forest, Glassy Mt. Sp. Lot 16, Sec. B, Piedmont Dr. Blue
23729 Oct. 7. 1957	"	"	"		Edith Missildine Colburn	585	375		Ridge Forest Saluda Sp. Lot 3 Sec. B, Saluda Dr. Blue
23729 " 7. 1957	"	"	"		Eva Missildine Thayer	586	383		Ridge Forest, Glassy Mt. Sp. Lot 3 Sec. B, Saluda Dr. Blue
23729 " 7. 1957	"	"	"		Emma McFarland, et al	585	378		Ridge Forest Glassy Mt. Sp. Lot 5, Sec. B, Saluda Dr. Blue
23781 " 8. 1957	"	"	"		Alparata Cathorn Donnor	585	418		Strip Adelle Court.
24183 " 11. 1957	"	"	"		R. H. Bell	586	1	176	acres Saluda Sp. Jedivood Dr.
24699 " 18. 1957	"	"	"		Bobby Gene Garren	586	159		Lot cov. Woodville ave. +
24936 " 22. 1957	"	"	"		Janie Peace Emery	586	221	4	acres, Glassy Mtn. Sp.
25917 Nov. 4. 1957	"	"	"		Mulberry Corp.	587	99		agreement.
25916 " 4. 1957	"	"	"		E. M. Donald	587	107		Strip, Greenacre Rd.
26895 " 15. 1957	"	"	"		Evel H. Huff, et al	587	532		Lake Colony Tract 6, Sec. 1, Carolina
29199 Dec. 16. 1957	"	"	"		Tempie Angelina Pace	589	327	130	acres, Saluda Sp.

INDIRECT or GRANTEE Index to Deeds — Greenville County, S. C.

REG. U. S. PAT. OFFICE *Crumlett* County Indexes Since 1888 An Identifying Trade Mark

Open at Proper Tab according to First Letter or Letters of Name and refer to Buff Sub-Index sheet for page reference.

Cott Family Name Index No. 75 Copyright 1949 A-141580

FILE NUMBER DATE OF RECORD	GRANTEES FAMILY NAMES	GIVEN NAMES ABCDEFGHIJ	GIVEN NAMES JKLMNO	GIVEN NAMES PQRSTUVWXYZ	GRANTORS	BOOK	PAGE	No. of Acres	BRIEF DESCRIPTION, LOCATION, ETC. (Not Warranted)
29284 Dec. 17-1957	City	of Greenville			Luvia S. Rosenfeld	589	371		Strip
23 Jan. 2-1958	"	"	"		H. B. Gornell et al	590	225	8	acres Saluda Sp.
24 " 2-1958	"	"	"		Thomas M. Heidner commission	590	227		Saluda Sp., also with other prop. Lots 5 & 6, Sec. 7, Lazy City
1332 " 17-1958	"	"	"		Planning & zoning	591	148		Old name Lewis St.
" " "	"	"	"		" "	591	148		New name Curtis Rd.
" " "	"	"	"		" "	591	148		Old name Viewpoint Dr.
" " "	"	"	"		" "	591	148		New name Rainbow Dr.
" " "	"	"	"		" "	591	148		Old name Hampton Circle
" " "	"	"	"		" "	591	148		New name Woodfern Circle
" " "	"	"	"		" "	591	148		Old name Maryland Ave.
" " "	"	"	"		" "	591	148		New name Wadswell Lane
" " "	"	"	"		" "	591	148		Old name unnamed St.
" " "	"	"	"		" "	591	148		New name Sprigler St.
1997 " 24-1958	"	"	"		Ora M. Scott	591	417		Camp Orange, Saluda Sp.
2444 " 30-1958	"	"	"		Lula L. McLawhorn	592	65		Lots 2 & 3, Bramlett Ave Carolina Lake Colony, Saluda Sp.
3673 Feb. 13-1958	"	"	"		Mr. J. B. Mendenhall, Jr.	592	515		Tract 34, Sec. 4, Plat 4 Colony, Deed of Saluda Sp.
5188 Mar. 3-1958	"	"	"		L. E. Harris	594	181		Lot 7, Sec. 4, Carolina Lake Sp., also with Strip etc.
5595 " 8-1958	"	"	"		Bernice Bell, et al	594	181		Lots 8, Sec. 1, Lazy City, Saluda Colony Deed Sp. Saluda Sp.
5537 " 8-1958	"	"	"		Arthur Lobb et al	594	182		Lot 1, Sec. 1, Carolina Lake Saluda Sp.
5744 " 11-1958	"	"	"		Henry B. McKey	594	247	14	Lot 4, Sec. 2, Lazy City, acres, Saluda Sp.

INDIRECT or GRANTEE Index to Deeds — Greenville County, S. C.

Cott Family Name Index No. 75
Copyright 1949 A-141580

☞ Open at Proper Tab according to First Letter or Letters of
Name and refer to Buff Sub-Index sheet for page reference.

Made by The Cott Index Company, Columbus, Ohio
Mfg. Cott Patent Index Systems—M


54
()

FILE NUMBER	GRANTEES FAMILY NAMES	GIVEN NAMES ABCDEFGHIH	GIVEN NAMES IJKLMNO	GIVEN NAMES PQRSTUVWXYZ	GRANTORS	BOOK	PAGE	No. of Acres	BRIEF DESCRIPTION, LOCATION, ETC. (Not Warranted)
DATE OF RECORD									
7229 Mar. 28-1958	City	of Greenville			Harry A. Olson, et al	595	232		Saluda Sp. - also Lot 12, Sec. 1, Carolina Lake Cemetery.
11620 May 15-1958	"	"	"	"	J. M. Ballenger et al	598	248		Lot 233, Springwood Glassy Mt. Sp. Int. Road on St.
11891 " 19-1958	"	"	"	"	J. F. Blackwell et al	598	419	21	acres Piney Grove Rd. Brookwood Drive, city - Lot cor. Melville Ave &
12041 " 20-1958	"	"	"	"	Thos. L. Lewis, ex 4 heirs	598	490		1000 sq. ft. land. Lassy Mt. Sp. 10 acres
12273 " 22-1958	"	"	"	"	Maryell M. Lewis, et al	598	507		
148 June 27-1958	"	"	"	"	George J. Bell	601	16	3	acres, Saluda Sp. Lake Colony, Saluda Sp.
2387 July 23-1958	"	"	"	"	Rilla M. Elliott Howell	602	400		Lot 5, Sec. 4, etc., Carolina
3790 Aug. 8-1958	"	"	"	"	Bertha Bates Blatten	603	524		2 tracts, Saluda Sp. etc.
5364 " 26-1958	"	"	"	"	Perry S. Luthi	605	78		Lot 12, Sec. 4, Lazy City near Traveler's Rest, Bates Sp.
5679 " 29-1958	"	"	"	"	Fred P. Styles et al	605	219		Lot 14, Hill Top Drive - Release Agreement.
7499 Sep. 18-1958	"	"	"	"	John Alexander Lane Jr. et al	606	370		Deed to Right of - May +
7528 " 19-1958	"	"	"	"	John M. Howard	606	440	25	acres, Glassy Mt. Sp. Agreement.
7881 " 23-1958	"	"	"	"	L. A. McClure	606	495		Right of - May + Release
7845 " 23-1958	"	"	"	"	Sannie Goldsmith	606	496		" " " "
7881 " 23-1958	"	"	"	"	Julius I. O'Shields	606	497		" " " "
7881 " 23-1958	"	"	"	"	J. R. McGowan	606	498		" " " "

INDIRECT or GRANTEE Index to Deeds — Greenville County, S. C.

54

REG. U. S. PAT. OFFICE *Chambers* County Indexes Since 1888 An Identifying Trade Mark

 Open at Proper Tab according to First Letter or Letters of Name and refer to Buff Sub-Index sheet for page reference.

Cott Family Name Index No. 75
Copyright 1949 A-141580

FILE NUMBER DATE OF RECORD	GRANTEES FAMILY NAMES	GIVEN NAMES ABCDEFGHIJ	GIVEN NAMES JKLMNO	GIVEN NAMES PQRSTUVWXYZ	GRANTORS	BOOK	PAGE	No. of Acres	BRIEF DESCRIPTION, LOCATION, ETC. (Not Warranted)
8082 Sept. 25, 1958	City	of Greenville			J. S. Bell	607	31		Saluda Sp. Quitclaim 75 acres,
8082 " 25, 1958	"	"	"		J. C. Bell, et al	607	41		75 acres, Saluda Sp. Release agreement.
8182 " 26, 1958	"	"	"		John J. Childs, et al	607	114		Right-of-Way +
8181 " 26, 1958	"	"	"		Ray E. McAlister	607	113		" " "
8182 " 26, 1958	"	"	"		Wade H. Hix Jr.	607	119		" " "
"	"	"	"		James B. Bramlett	607	127		" " "
"	"	"	"		L. H. Bridgeman	607	128		" " "
"	"	"	"		Homer Style	607	137		" " "
8534 " 30, 1958	"	"	"		P. L. Boy	607	232		" " "
8639 Oct. 1, 1958	"	"	"		W. L. Broom, et al	607	309		" " "
8696 " 2, 1958	"	"	"		James I. Hellams	607	348		" " "
8942 " 6, 1958	"	"	"		J. W. Hawkins, et al	607	502		15 1/2 acres Saluda Sp. & Lake Colony, Saluda Sp.
12353 Nov. 12, 1958	"	"	"		Charles A. Hawkins,	610	222		Tract 45, Sec. 8, Plat 5, Carolina
12509 " 13, 1958	"	"	"		Nexie Mae Duncan	610	241		Int. 65 acres, Saluda Sp.
12510 " 13, 1958	"	"	"		Robert Campbell	610	244		Int. 65 acres, Saluda Sp. Agreement.
12559 " 14, 1958	"	"	"		Blue Ridge Stone Co.	610	329		Right of Way + Release

INDIRECT or GRANTEE Index to Deeds — Greenville County, S. C.

Cott Family Name Index No. 75
Copyright 1949 A-141580

☞ Open at Proper Tab according to First Letter or Letters of
Name and refer to Buff Sub-Index sheet for page reference.

Made by The Cott Index Company, Columbus, Ohio
Mfg. Cott Patent Index Systems—M


54
()

FILE NUMBER	GRANTEES FAMILY NAMES	GIVEN NAMES ABCDEFGH	GIVEN NAMES IJKLMNO	GIVEN NAMES PQRSTUVWXYZ	GRANTORS	BOOK	PAGE	No. of Acres	BRIEF DESCRIPTION, LOCATION, ETC. (Not Warranted)
13831 Dec. 1-1958	city of Greenville				Gentry D. Buchanan	611	325		Estates, Bates Sp. Lot 68, Love Dr. Love Blaisy Mt. Sp.
13960					Church				
2-1958					Piney Grove Baptist	611	361	.342	acres, Piney Mt. Rd.
14321									
5-1958					L. A. Mosley, et al	611	549		Strip Pasadena ave.
14647					et al				Release agreement.
9-1958					John H. Johnson	612	87		Deed to Right-of-way + agreement.
14736									
10-1958					Mrs. Louise J. Hughes	612	102		Right-of-way + Release
" " "					George M. Johnson	612	104		" " "
15434				J. Charles Johnson	612	103		" " "	
17-1958				Center, Inc.				" " "	
16274				Pleasantburg Shopping	612	395		Pleasantburg Shopping Center Strip Liberty Lane, Agreement.	
29-1958				et al					
16273				Vernon Randolph	613	127		Right-of-way + Release Agreement.	
29-1958				et al					
17657				Estelle C. Bridges	613	138		Right-of-way + Release	
Jan. 13-1959				formerly Agnes B. Mitchell				Cabland ave. brick, chick sp. sp.	
19409		Greer		Agnes B. Harricutt	614	241	4.27	acres, less part sold off Release agreement.	
30-1959		Greenville		Elgie Bowers	616	64		Deed to Right-of-way + Road.	
19519									
31-1959				Louis E. Howard	616	75		Front Part Lot 6, Cole Hubster Rd. + Cloverdale Lane, City-	
19524				et al				Triangular strip cor.	
31-1959				G. H. Thompson, Jr.	616	79		Release agreement.	
20922									
Feb. 16-1959				Nancy M. Brown	618	65		Deed to Right-of-way + Release agreement.	
21168									
18-1959				H. H. Cox, et al	617	217		Deed to Right-of-way +	

INDIRECT or GRANTEE Index to Deeds — Greenville County, S. C.

54

REG. U. S. PAT. OFFICE *Chas. McCott* County Indexes Since 1888 An Identifying Trade Mark


 Open at Proper Tab according to First Letter or Letters of Name and refer to Buff Sub-Index sheet for page reference.

Cott Family Name Index No. 75
Copyright 1949 A-141580

FILE NUMBER DATE OF RECORD	GRANTEES FAMILY NAMES	GIVEN NAMES ABCDEFGHIJ	GIVEN NAMES JKLMNO	GIVEN NAMES PQRSTUVWXYZ	GRANTORS	BOOK	PAGE	No. of Acres	BRIEF DESCRIPTION, LOCATION, ETC. (Not Warranted)
21257 Feb. 18, 1959	City	of Greenville			Ray Loftis, et al	617	215		Carolina Lake Colony, Saluda 2p Tract 54, Sec. H. Plat 4, Release Agreement - Deed to Right-of-Way +
22111 " 27, 1959	"	"	"	"	Mrs. Elizabeth Hightower	618	37		
22379 " 2, 1959	"	"	"	"	R. M. Rush	618	75		Trust, Saluda 2p Release Agreement.
22552 " 3, 1959	"	"	"	"	Ernest Goodwin	618	165		Deed Right-of-Way + Callahan mt. Rd., Saluda Sp.
22719 " 5, 1959	"	"	"	"	Sher E. Howard	618	260		Int. Lot 20 + Part Lot 21 whether realty + personalty, Greenville County
23039 " 9, 1959	"	"	"	"	Gloucester Lumber Co. et al	618	427		Timber Rights + all other int. Release Agreement
23406 " 12, 1959	"	"	"	"	Robert B. Byrd	618	549		Deed to Right-of-Way + Release Agreement
24641 " 24, 1959	"	"	"	"	John C. Simmons	620	16		Deed to Right-of-Way + Agreement Tract Batee Sp.
24736 " 25, 1959	"	"	"	"	Wm. R. Simmons, Jr., Jr. (M. C. West)	620	56		Deed to Right of Way + Release Agreement to tract, Saluda Sp.
24797 " " "	"	"	"	"	Marcus C. West	619	516		Deed to Right of Way + Release Release Agreement
24969 " 26, 1959	"	"	"	"	Marguerite G. Whitmire	620	91		Deed to Right-of-Way + Release Agreement, Tract Saluda 4p
25007 " 27, 1959	"	"	"	"	Fred L. Chandler Margaret H. Ross Clerk of Court,	620	160		Deed to Right of Way +
25843 " 3, 1959	"	"	"	"	Clara B. Anderson	620	463		Right of Way Deed.
27493 " 21, 1959	"	"	"	"		622	117		Deed to Right of Way Agreement
28479 " 30, 1959	"	"	"	"	Timberlands, Inc. Invest. Co. Inc.	622	497		Right-of-way + Release Edgards St.
28650 " 1, 1959	"	"	"	"	Southern Mortgage	623	63		Agreement to Lot

INDIRECT or GRANTEE Index to Deeds — Greenville County, S. C.

Cott Family Name Index No. 75
Copyright 1949 A-141580


 Open at Proper Tab according to First Letter or Letters of Name and refer to Buff Sub-Index sheet for page reference.


Made by The Cott Index Company, Columbus, Ohio
 Mfg. Cott Patent Index Systems—M

FILE NUMBER	GRANTEES FAMILY NAMES	GIVEN NAMES ABCDEFGHIJ	GIVEN NAMES KLMNO	GIVEN NAMES PQRSTUVWXYZ	GRANTORS	BOOK	PAGE	No. of Acres	BRIEF DESCRIPTION, LOCATION, ETC. (Not Warranted)
30876 May 21, 1959 32211	City	of Greenville			E. C. Drammell, Comm.	625	269		Release Agreement. Deed to Right-of-Way & Travelers Rest, Lake Estates Lot 16, Burcombe Rd.
June 2, 1959 33635	"	"	"	"	Ollie N. Morgan, et al Margaret H. Ross	626	132		
" 16, 1959 33635	"	"	"	"	Clerk of Court Margaret H. Ross	627	147		Right of Way Deed Real Estate
" 16, 1959 33745	"	"	"	"	Clerk of Court	627	150		Right of Way - Title to Lake Colony Develop Tract 15, Sec I, Carolina Colony, Saluda Sp. Int strip to
" 17, 1959 34658	"	"	"	"	Thelma Maddell	627	165		Tract 7, Sec. I Carolina Lake
" 24, 1959 808	"	"	"	"	Thelma Maddell	628	74		
July 3, 1959 1041	"	"	"	"	H. H. B. Simpson et al et al	628	523		Agreement Release Agreement.
" 7, 1959 1346	"	"	"	"	Ernie S. Springfield	629	59		Deed to Right-of-Way & Lake Colony Saluda Sp.
" 9, 1959 1561	"	"	"	"	Thelma Maddell	629	167		Tract 4, Sec I, Carolina
" 10, 1959	"	"	"	"	Planning + zoning Comm.	629	259		old name = Pines Ridge Dr., new name = Hayward Dr., old name = Clearview ave., new name = Collingwood Dr.
" 2219	"	"	"	"	" " " " " " " "	629	259		
" 16, 1959 2742	"	"	"	"	Clerk of Court, Margaret	629	517		Right of Way Deed old name = Maple ave. New name - Yorkshire Dr.
" 22, 1959 2818	"	"	"	"	Planning + zoning Comm (Sec 7)	630	190		
" 23, 1959 3529	"	"	"	"	Eller Howard	630	247		1/2 acre, Saluda Sp.
" 29, 1959 4511	"	"	"	"	Elsie M. Hester	630	493		Release Agreement Deed to Right-of-Way & Release Agreement
Aug 6, 1959	"	"	"	"	Ollie N. Morgan	631	259		Deed to Right-of-Way &

INDIRECT or GRANTEE Index to Deeds — Greenville County, S. C.

54

REG. U. S. PAT. OFFICE *Chas. McCott* County Indexes Since 1888 An Identifying Trade Mark

 Open at Proper Tab according to First Letter or Letters of Name and refer to Buff Sub-Index sheet for page reference.

Cott Family Name Index No. 75
Copyright 1949 A-141580

FILE NUMBER DATE OF RECORD	GRANTEES FAMILY NAMES	GIVEN NAMES ABCDEFGH	GIVEN NAMES IJKLMNO	GIVEN NAMES PQRSTUVWXYZ	GRANTORS	BOOK	PAGE	No. of Acres	BRIEF DESCRIPTION, LOCATION, ETC. (Not Warranted)
6975 Aug 31 1951	"	"	"	"	Ethel S. ...	633	297		Right of Way
7391 " 31 1951	"	"	"	"	Greenville Airport Comm.	633	297		Portions of Lower Dr.
9234 Sep 3 1959	"	"	"	"	Center, Inc Margaret H. Ross, Clerk of Court	634	475		Right of Way - Deed
10172 Oct 1 1959	"	"	"	"		635	381	24.8	acres Glassy mt. Sp.
10337 " 2 1959	"	"	"	"	Mabel May McKinzie	635	461		Deed to Right of Way & Etc.
10514 " 3 1959	"	"	"	"	E. L. McPherson, M. D.	635	461		Street, Woodland Dale
10517 " 3 1959	"	"	"	"	P. R. Railway Co. (Rufus B. Plumley)	635	463		Lot, Helborn St
10637 " 6 1959	"	"	"	"	R. B. Plumley, et al (Rufus B. Plumley)	635	511	1	acre, Glassy mt. Sp.
10636 " 6 1959	"	"	"	"	R. B. Plumley et al	635	517	16	acres, Glassy mt. Sp.
11018 " 9 1959	"	"	"	"	Julian B. Hester	636	178		Inc., Glassy mt. Sp. Lot 4, sec. a. Prop. Caroline mts.
11277 " 12 1959	"	"	"	"	Oscar Gordon	636	235	1	acre Saluda Sp. Release Agreement.
11546 " 15 1959	"	"	"	"	Robert Allen League	636	381		Deed to Right of Way & Etc.
13311 " 23 1959	"	"	"	"	Clarence Conell	637	341		Deed to Right of Way & Etc.
13931 " 29 1959	"	"	"	"		637	341		Deed to Right of Way & Etc.
13732 Nov 5 1959	"	"	"	"	B. J. Schwiess	638	135		Agreement

INDIRECT or GRANTEE Index to Deeds — Greenville County, S. C.

Cott Family Name Index No. 75
Copyright 1949 A-141580

☞ Open at Proper Tab according to First Letter or Letters of
Name and refer to Buff Sub-Index sheet for page reference.


Made by The Cott Index Company, Columbus, Ohio
Mfg. Cott Patent Index Systems—M

54
()

FILE NUMBER DATE OF RECORD	GRANTEES FAMILY NAMES	GIVEN NAMES ABCDEFGH	GIVEN NAMES IJKLMNO	GIVEN NAMES PQRSTUVWXYZ	GRANTORS	BOOK	PAGE	No. of Acres	BRIEF DESCRIPTION, LOCATION, ETC. (Not Warranted)
15244 Nov. 22, 1959 15601	City of Greenville				St. Rose Clerk of Court, Margaret	639	109		Right-of-way deed
" 25-1959 18746	"	"	"	"	J. D. Ballard, et al	639	387	1 1/2	acres, Saluda Sp. Cureton St. Kanawha
Dec. 30, 1959 19232	"	"	"	"	H. H. Jones	641	340		Part Block by McEwen St. & Sunset Plant
Jan. 6, 1960 22819	"	"	"	"	Abney Mills	642	7		Int. Streets + Roadway. Release Agreement
Feb. 15, 1960 22822	"	"	"	"	John Marshall Coy	644	340		Deed to Right of Way + Release Agreement.
" 15-1960 22819	"	"	"	"	Margaret C. Spencer	644	339		Deed to Right-of-Way + Release Agreement.
" 15-1960 23288	"	"	"	"	J. C. Coy	644	354		Deed to Right-of-Way + Sunset Hills
" 19-1960 23289	"	"	"	"	Nolan Meyers	644	514		Lot 111, Maccamaw Circle, Eastwood Terrace
" 19-1960 23533	"	"	"	"	Leslie + Shaw, Inc	644	531		Lot Eastwood Court - Release agreement
" 23-1960 24736	"	"	"	"	Clyde Jones, et al	645	119		Deed to Right-of-Way + Release Agreement
Mar. 8, 1960 26389	"	"	"	"	Eva Coy Thomas	646	43		Deed to Right-of-Way + Love Estate (near Pres. Post.)
" 28-1960 27395	"	"	"	Rest of Travelers	Marshall F. Montgomery Commission	647	80		Lot 39, Buncombe Rd.
Apr. 6, 1960 27564	"	"	"	"	Wanning + Joring	647	418		Street name change. Release Agreement.
" 8-1960 27564	"	"	"	"	Jason Harland	648	7		Deed to Right-of-Way + Release Agreement
" 8-1960 27564	"	"	"	"	James Harland	648	15		Deed to Right-of-Way + Release Agreement
" 8-1960 19770	"	"	"	"	Mamie M. Trammell	648	8		Deed to Right-of-Way +
Jan. 18, 1960	"	"	"	Town of View	Secretary of State	642	220		Certificate of Incorporation

INDIRECT or GRANTEE Index to Deeds — Greenville County, S. C.

REG. U. S. PAT. OFFICE *Chas. McCott* County Indexes Since 1888 An Identifying Trade Mark

 Open at Proper Tab according to First Letter or Letters of Name and refer to Buff Sub-Index sheet for page reference.

Cott Family Name Index No. 75 Copyright 1949 A-141580

FILE NUMBER DATE OF RECORD	GRANTEES FAMILY NAMES	GIVEN NAMES ABCDEFGH	GIVEN NAMES IJKLMNO	GIVEN NAMES PQRSTUVWXYZ	GRANTORS	BOOK	PAGE	No. of Acres	BRIEF DESCRIPTION, LOCATION, ETC. (Not Warranted)
27949 Apr. 12-1960	<i>Craig</i>	<i>Greenville</i>			<i>J. C. Griffith, et al</i>	648	139	10	<i>acres + 30 acres, Hassy mt, Sp</i>
27948 " 12-1960	"	"			<i>Sakota H. Carter</i>	648	97	10	<i>acres + 30 acres, Hassy mt. Sp.</i>
27949 " 12-1960	"	"			<i>Willie H. Cash, et al</i>	648	107	10	<i>acres + 30 acres, Hassy, mt. Sp.</i>
28724 " 20-1960	"	"			<i>et al S. J. Linberger, Jr.</i>	648	420		<i>Release Agreement Deed to Right-of-Way + Release Agreement</i>
28909 " 21-1960	"	"			<i>C. M. Morgan</i>	648	492		<i>Deed to Right-of-Way +</i>
29136 " 23-1960	"	"			<i>Frances C. Hudson, et al</i>	649	15		<i>Strip, Hassy mt.</i>
29136 " 23-1960	"	"			<i>Benon District of Hassy mt.</i>	649	14		<i>Strip Hassy mt. + Hudson Rd. Springwood Cemetery</i>
29888 May 2-1960	"	<i>Evon - see Mr. Kinney</i>			<i>Clyde Mr. Kinney</i>	649	281		<i>Perpetual Care Lot 185. g</i>
29877 " 2-1960	"	"			<i>Jr. et al Robert L. Watkins</i>	649	285		<i>Agreement</i>
31646 " 19-1960	"	"			<i>Mary Ann Rhodes Murp</i>	650	435	1	<i>acre, Saluda Sp.</i>
31647 " 19-1960	"	"			<i>Roda P. Rhodes, et al</i>	650	449	1	<i>acre Saluda Sp. Release Agreement</i>
32248 " 25-1960	"	"			<i>L. S. Mullinax, et al</i>	651	116		<i>Deed to Right-of-Way + Agreement</i>
32445 " 27-1960	"	"			<i>Margaret B. Morgan</i>	651	207		<i>Right-of-Way + Release Agreement</i>
33347 " 3-1960	"	"			<i>Henry J. Kinney</i>	651	518		<i>Release Agreement</i>
33347 " 3-1960	"	"			<i>H. B. Greenell</i>	651	497		<i>Deed to Right-of-Way + Agreement</i>
33347 " 3-1960	"	"			<i>H. B. Greenell</i>	651	517		<i>Deed to Right-of-Way + Agreement</i>

INDIRECT or GRANTEE Index to Deeds — Greenville County, S. C.

Cott Family Name Index No. 75
Copyright 1949 A-141580

Open at Proper Tab according to First Letter or Letters of
Name and refer to Buff Sub-Index sheet for page reference.


Made by The Cott Index Company, Columbus, Ohio
Mfg. Cott Patent Index Systems—M

54
()

FILE NUMBER	GRANTEES FAMILY NAMES	GIVEN NAMES ABCDEFGH	GIVEN NAMES IJKLMNO	GIVEN NAMES PQRSTUWXYZ	GRANTORS	BOOK	PAGE	No. of Acres	BRIEF DESCRIPTION, LOCATION, ETC. (Not Warranted)
3351									
3352									
3353									
3354									
3355									
336321									
7-1960 33728					Arthur E. Cox, Jr.	652	141		Release Agreement. Deed to Right of Way & Release Agreement.
7-1960 511					Margaret C. Sheddell	652	146		Deed to Right of Way & Agreement
July 1-1960 1162					Herbert M. Mull, et al	653	461		Deed to R/W and Release
8-1960 2025					Mrs. L. C. Neloms et al Railroad Company	654	179		Deed to R/W + Release Agreement.
16-1960 2317					Atlantic Coast Line	654	491		Right of Way + Easement Release Agreement.
21-1960 2743					B. J. Johnson, Jr. et al Bank.	655	159		Deed to Right of Way & R/W.
26-1960 2744					The Citizens + Southern Natl.	655	271	0.22	acre, Fell + Murphy
26-1960 3781					Camperdown Co. Inc. H. Ross.	655	273		Right of Way + Easement. Saluda Sp.
Aug. 5-1960 5447					Clerks of Court, Margaret Commission	656	189		2 Tracts (19 acres + 25 acres) New Name = Ramsaur Court Old Name = Unnamed
24-1960 6681					Planning + zoning	657	346		
Sep. 7-1960 6799					J. Grady Revis	658	256	16	acres, Saluda Sp.
8-1960					Fay Sanders, et al	658	301	2	acres, Saluda Sp.

INDIRECT or GRANTEE Index to Deeds — Greenville County, S. C.

REG. U. S. PAT. OFFICE *Chas McCott* County Indexes Since 1888 An Identifying Trade Mark

 Open at Proper Tab according to First Letter or Letters of Name and refer to Buff Sub-Index sheet for page reference.

Cott Family Name Index No. 75
Copyright 1949 A-141580

FILE NUMBER DATE OF RECORD	GRANTEES FAMILY NAMES	GIVEN NAMES ABCDEFGH	GIVEN NAMES IJKLMNO	GIVEN NAMES PQRSTUVWXYZ	GRANTORS	BOOK	PAGE	No. of Acres	BRIEF DESCRIPTION, LOCATION, ETC. (Not Warranted)
7968 Sep. 21-1960	City	of Greenville			James C. Noel, et al	659	406		Release Blue Ridge Forest, Klasey mt. Sp.
9334 Oct. 6-1960	"	"	"		Home Corporation	660	268		Lot 5, Sec. E, Piedmont Dr. Greenville
12777 Nov. 14-1960	"	"	"		Appie Mae, et al Commission	662	165		Right of Way + Release Hemlock - Campdown Way
14545 Dec. 6-1960	"	"	"		Planning + Zoning et al	667	194		Old name - Woodland St. Mill Creek, Klasey mt. Sp.
15315 " 14-1960	"	"	"		Necie E. Lophart Comm	664	445	65.5	acres, in or near hollow new name - Mills ave.
21024 Feb. 23-1961	"	"	"		Planning + Zoning Comm.	668	514		Old name - W S Rte 24. New name - Choise St.
25328 Apr. 14-1961	"	"	"		Planning + Zoning	672	42		Old name - Camperdown Way.
26109 " 24-1961	"	Auto	# 14765	Cancelled Ollie Farnsworth R. Brock 12-7-60	Secretary of State	672	316		Reinstated 10-15-63 # 11677 Charter Book 733 Page 538 agreement.
26452 May 2-1961	"	of Greenville			Sallie Elizabeth Hood	673	23		Right of Way + Release
26960 " 2-1961	"	"	"		E. Inman, master	673	44		Easement Selma Sp.
28044 " 13-1961	"	"	"		J. H. Bryan	673	437		Lot 7, Sec. 1, Lazy City City, S. C.
28954 " 23-1961	"	"	"		S. L. Rogers	674	351		lots 23, 24 + 26, 2134 Sullivan Sp.
" 29291	"	"	"		Lucinda C. Campbell	674	251		Lot 49, Sec. 3, Lazy City.
" 26-1961	"	"	"		Walter W. Harbison	674	465		Blue Ridge Forest, Klasey mt. Sp. Lot 22, Sec. E, Piedmont Dr.
29242 " 26-1961	"	"	"		et al Alice B. Cleveland, et al	674	433		Dr. + Woodland Way Strip N/E cor. Hemlock
29243 " 26-1961	"	"	"		Planning + Zoning Comm.	674	425		New name, Racine Court Old name, Hillpot Dr.

INDIRECT or GRANTEE Index to Deeds — Greenville County, S. C.

Cott Family Name Index No. 75
Copyright 1949 A-141580

☞ Open at Proper Tab according to First Letter or Letters of
Name and refer to Buff Sub-Index sheet for page reference.


Made by The Cott Index Company, Columbus, Ohio
Mfg. Cott Patent Index Systems—M

FILE NUMBER	DATE OF RECORD	GRANTEES FAMILY NAMES	GIVEN NAMES ABCDEFGH	GIVEN NAMES IJKLMNO	GIVEN NAMES PQRSTUVWXYZ	GRANTORS	BOOK	PAGE	No. of Acres	BRIEF DESCRIPTION, LOCATION, ETC. (Not Warranted)
29485	May 30, 1961	City of Greenville				Cliff C. Hendrix ^{et al}	675	1		Lake Colony Dev., Saluda Sp. Tract, 3 Sec. 7, Carolina Saluda Sp.
30653	June 12, 1961					Ross H. Burd, ^{et al}	675	443		Saluda Sp. Tract 40 Sec 4, Lazy City
3759	Aug 8, 1961					Jack E. Edgar, ^{et al}	679	365		Lot 5, Park Sec 7, Laurel Dr, Bingeri Heights - Park, Saluda Sp. Int. Strip etc. adq.
4215	" 14 - 1961					Commission Planning + Zoning	680	42		Old name Perkins Mill Rd, new name Mauldin Rd. Old name Dakota ave. new name Perkins Mill Rd. Old name Perkins Mill Rd, new name East Perkins Mill Rd. Old name Mills ave. Extra. new name Mauldin
5571	" " "					" " "	680	42		" " "
9104	Oct. 7 - 1961					Comm. Planning + Zoning	683	454		Roma way - Old name - none - New Name New name - Sandwood ave. old name - Fairview ave.
9105	" 7 - 1961					Comm. Planning + Zoning	683	463		" " "
14440	Dec. 7 - 1961					Mary J. League ^{et al}	688	92		Release of Restrictions East View Hgts. Fair View Sp. Tract 20 + 22 Club View Dr. Colony, Saluda Sp. also Int. Strip etc
14803	" 12 - 1961					J. E. Bush, Jr. ^{et al}	688	289		Tract 3, Sec 8, Plat 2, Carolina Lake
18943	Feb. 1, 1962					Sales, Inc. C. G. Beam, et al	691	355		U. S. Super Hwy. 29 Chick Spgs. Sp. Lots 1, 2, 3, 4, 5, 6, 7, 8, 9, 10, 11, 12, 13 + 14
20690	" 21 - 1962	of Greenville				Planning + Zoning Comm.	692	537		Old name - Elm Street - New Name Street - Lyra Street
21499	Mar. 1, 1962					The Chemstrand Corp	693	207		Right of Way Agreement
9858	Oct. 11, 1961	"				Financial Services, Inc. Vice Secretary of State	684	21		Charter

INDIRECT or GRANTEE Index to Deeds — Greenville County, S. C.

54

REG. U. S. PAT. OFFICE *Chas McCott* County Indexes Since 1888 An Identifying Trade Mark

 Open at Proper Tab according to First Letter or Letters of Name and refer to Buff Sub-Index sheet for page reference.

Cott Family Name Index No. 75
Copyright 1949 A-141580

FILE NUMBER DATE OF RECORD	GRANTEES FAMILY NAMES	GIVEN NAMES ABCDEFGH	GIVEN NAMES IJKLMNO	GIVEN NAMES PQRSTUVWXYZ	GRANTORS	BOOK	PAGE	No. of Acres	BRIEF DESCRIPTION, LOCATION, ETC. (Not Warranted)
21658 Nov. 2, 1962									
21661 3-1962					Planning & Zoning Comm	693	404		new name = Pine Grove Rd. old name = Wakash St. new name = Byrdland Dr. unnamed Street - Lane. new name = Crystal Spring unnamed Street - new name = View Mount Drive old name = Old Poor House Rd. new name = Penarth Drive old name = Noble St. new name = North Church St. that sec. old name = Church St. South Church St. that sec. south of E. Wash. old name = Church St. New Name Cedmont Dr. Pleasant mts. Sp. Lot 1, Sec. 5 & Lot 2, Sec. 5. new name = East Anttrim Drive old name = unnamed new name = West Anttrim Drive old name = unnamed strip + ... strip + ... St. near City Lot Oakland Ave + Maple new name = ... old name = Cakes Drive Scholar Dr. also Int. strip etc. Lot 4, Sec 5, Lacey City
23258 21-1962					Planning + Zoning Comm.	694	538		
						694	538		
						694	538		
						694	538		
25463 13-1962					Planning + Zoning Commission	696	243		
						696	243		
27379 5-1962					Church of God of Prophecy, Inc.	697	402		
3614 Aug 4, 1962					Planning + Zoning	703	534		
3953 8-1962					Louis Cole Craig Lackey	704	88		

INDIRECT or GRANTEE Index to Deeds — Greenville County, S. C.

Cott Family Name Index No. 75
Copyright 1949 A-141580

☞ Open at Proper Tab according to First Letter or Letters of
Name and refer to Buff Sub-Index sheet for page reference.

Made by The Cott Index Company, Columbus, Ohio
Mfg. Cott Patent Index Systems—M

()

FILE NUMBER	DATE OF RECORD	GRANTEES FAMILY NAMES	GIVEN NAMES ABCDEFGH	GIVEN NAMES IJKLMNO	GIVEN NAMES PQRSTUWXYZ	GRANTORS	BOOK	PAGE	No. of Acres	BRIEF DESCRIPTION, LOCATION, ETC. (Not Warranted)
5579	Aug 27 1962	City	of Greer			Jay A. Grace	705	270		Strip of Prop. A. B. Grace Est., Greer Chick Strip carved out of Tract "C" (Prof. Mable M. Kemisk)
9502	Oct. 9. 1962	"	of Greenville			George J. Miller County Tax Collector	708	289		(Prof. Mable M. Kemisk) Vella site No. 1, Piedmont Dr. Hwy mt. of (Prof. James H. Mitchell)
	"	"	"			"	708	291		Lots 14, 15 + 16, Sec E, Blue Ridge Forest
	"	"	"			"	708	293		Forest, Prof. Bessie Gibbs Montgomery Lots 1 + 2, Sec N, Piedmont Dr. Blue Ridge Forest (Prof. Charles J. Lynch)
	"	"	"			"	708	295		Lot 6, Sec E, Piedmont Dr. Blue Ridge
	"	"	"			"	708	297		Lot 10, Sec. M. Piedmont Drive - Blue Ridge Forest.
	"	"	"			"	708	297		(Prof. of John H. Jacob A + Helena E. Maxwell)
	"	"	"			"	708	299		Dev. (Prof. Emerson H. May Foster)
	"	"	"			"	708	301		Tract 18, Sec D - Carolina Lake Colony (Prof. Jempston J. Swiggs)
14177	Nov. 30. 1962	"	"			Commission Planning + Zoning	711	534		Lot 7, Sec D, Saluda Dr. Hwy mt. of Old name, unnamed. New name - Algonquin Trail Old name - Unnamed
	"	"	"			"	711	534		New name - Berkshire Ave - Old name - Unnamed
	"	"	"			"	711	534		New name - Baywood Ave - Old name - Unnamed
14317	Dec. 3. 1962	"	"			Mauldin Const. Co. Inc.	712	37		Release Agreement.
15766	19. 1962	"	of Greer			Fred B. Kempkill	713	70		Easement
18039	Jan. 17. 1963	"	of Greenville			Center, Inc. Pleasantburg Shopping	714	446		Strip - Liberty Lane etc. 3' Water main - Windfield Rd.
21667	Feb. 26. 1963	"	of Greenville			Bonini, Inc.	717	241		8' Water main, Dakota ave +

INDIRECT or GRANTEE Index to Deeds — Greenville County, S. C.

54

REG. U. S. PAT. OFFICE *Chas. McCott* County Indexes Since 1888 An Identifying Trade Mark

Open at Proper Tab according to First Letter or Letters of Name and refer to Buff Sub-Index sheet for page reference.

Cott Family Name Index No. 75
Copyright 1949 A-141580

FILE NUMBER DATE OF RECORD	GRANTEES FAMILY NAMES	GIVEN NAMES ABCDEFGH	GIVEN NAMES IJKLMNO	GIVEN NAMES PQRSTUVWXYZ	GRANTORS	BOOK	PAGE	No. of Acres	BRIEF DESCRIPTION, LOCATION, ETC. (Not Warranted)
21664 Feb. 26-1963	City	of	Greenville		Emma L. Flunkingslett ^{Et}	717	251		in + to Water Line. Int. Estate Elizabeth Babb c/o. Perkins Mill Rd. - Laurens Rd Cast Iron Water Main or Pipe
21668 " 26-1963	"	"	"		Hillside Corporation	717	257		
23486 Mar. 21-1963	"	"	"		J. H. Mauldin	718	492		Strip - Swanson Court Mc Alister Plaza.
23795 " 21-1963	"	"	"		The Mc Alister Corp.	718	493		Strip - Frederick St. Dr. + Perkins Mill rd.
25981 Apr. 12-1963	"	"	"		Donald E. Baltz et al	720	254		Int. Water line in Sharon Barksdale subd.
25992 " 12-1963	"	"	"		J. Frank Huguenin	720	257		Int. water mains, etc. Sherwood Forest
25974 " 12-1963	"	"	"		L. A. Moseley, et al	720	264		Water Line Deed,
29194 May 14-1963	"	Pub Company of	Greenville, Inc.		Secretary of State	722	507		Charter. Parker Rd. Paris mt. sp.
29454 " 16-1963	"	of	Greenville		L. A. Moseley	723	41		Int. Water lines, etc. South agreement
29874 " 21-1963	"	"	"		Harold R. Mc Gee	723	257		Right. of Way + Release Agreement
29878 " 21-1963	"	"	"		D. V. Turberville	723	261		Right. of Way + Release new name - Du Vall Drive - Old name - Douglas Road
30913 " 31-1963	"	"	"		Planning + zoning Comm	724	167		New name - Bainbridge Drive. Old name - Cruise Drive
31382 June 5-1963	"	"	"		Waspell - J. Hill Sewer Dist.	724	280		Sherwood Forest, Chick Sgt. Lots 14 + 15, Robinhood Dr. on Paris Mt. also easement.
31513 " 6-1963	"	"	"		Paris Mountain Water + Ft. Inn Water Dist.	724	358		Part Lot 39, Lake Circle Rd.
31517 " 6-1963	"	"	"		Mauldin - S. ville -	724	371		Water mains, etc.

INDIRECT or GRANTEE Index to Deeds — Greenville County, S. C.

Cott Family Name Index No. 75
Copyright 1949

To locate names, open at SURNAME INITIAL TAB and refer to Buff Sub-Index sheet for page reference.

Made by The Cott Index Company, Columbus, Ohio
Sold by Walker, Evans & Cogswell Co., Charleston, S. C.

54
()

FILE NUMBER DATE OF RECORD	GRANTEES FAMILY NAMES	GIVEN NAMES ABCDEFGHIJ	GIVEN NAMES JKLMNO	GIVEN NAMES PQRSTUVWXYZ	GRANTORS	BOOK	PAGE	No. of Acres	BRIEF DESCRIPTION, LOCATION, ETC. (Not Warranted)
32431 June 14-1963	City	of Greenville			L. B. Floyd	725	144		Release agreement. Deed to Right-of-way +
32430 " 14-1963	"	"	"	"	J. W. Lazar	725	143		" " " " "
32429 " 14-1963	"	"	"	"	Paul B. Patterson <i>et al</i>	725	149		+ "Release" agreement.
32440 " 17-1963	"	"	"	"	John S. Loftis	725	220		Deed to Right-of-way + Release agreement
32750 " 19-1963	"	"	"	"	John H. Walker	725	330		Deed to Right of-way Release agreement &
244 " 27-1963	"	"	"	"	Charles A. Mies <i>et al</i>	726	109		Deed to Right of way + Release agreement
387 " 28-1963	"	"	"	"	Prady A. Vaughn	726	207		Deed to Right-of-way + Release agreement
384 " 28-1963	"	"	"	"	Charles Childers, <i>et al</i>	726	225		" " "
678 July 2-1963	"	"	"	"	Carl H. Fowler, <i>et al</i>	726	359		" " "
693 " 2-1963	"	"	"	"	William B. Marshbanks <i>et al</i>	726	394		" " "
424 " 5-1963	"	"	"	"	Belton M. Ramey	726	497		agreement. Trust Chick Spgs. of Right of way + Release
1136 " 8-1963	"	"	"	"	Louetta H. Lynn	726	525		Right of way + Release agree.
1137 " 8-1963	"	"	"	"	J. L. Hardwick	726	527		" " " "
1146 " 8-1963	"	"	"	"	W. O. Moody	727	12		" " " "
1316 " 9-1963	"	"	"	"	W. L. Rosemond <i>et al</i>	727	97		" " " "
1223 " 9-1963	"	of Greer			Claude Monroe Bailey	727	53		Dr., Greer, Chick Spgs. of Lot cor. Ashmore St. + Woodland

INDIRECT or GRANTEE Index to Deeds — Greenville County, S. C.

REG. U. S. PAT. OFFICE *Chas. McCalls* County Indexes Since 1888 An Identifying Trade Mark

To locate names, open at SURNAME INITIAL TAB and refer to Buff Sub-Index sheet for page reference.

Cott Family Name Index No. 75 Copyright 1949

FILE NUMBER DATE OF RECORD	GRANTEES FAMILY NAMES	GIVEN NAMES ABCDEFGH	GIVEN NAMES IJKLMNO	GIVEN NAMES PQRSTUVWXYZ	GRANTORS	BOOK	PAGE	No. of Acres	BRIEF DESCRIPTION, LOCATION, ETC. (Not Warranted)
1495 July 11-1963	City	of	Greenville		Julia A. Long	727	189		Agreement. Right of Way + Release
1477 " 11-1963	"	"	"		<i>Et al</i> Ruth H. Jones, Sub +	727	191		" " "
1528 " 11-1963	"	"	"		M. H. Fore	727	207		Bellwood Ests. Lots 13 + 28 + Part Lot 60; + Release Agreement. Deed to Right-of-way
1702 " 12-1963	"	"	"		<i>et al</i> Nannie J. Dickens	727	253		" " " "
1721 " 12-1963	"	"	"		Murphree C. Dorman	727	256		" " " "
1957 " 16-1963	"	"	"		<i>et al</i> James F. Wingard	727	339		" " " "
1953 " 16-1963	"	"	"		E. P. Gravitt	727	341		" " " "
1935 " 16-1963	"	"	"		B. H. Trammell	727	343		" " " "
1934 " 16-1963	"	"	"		B. H. Trammell	727	344		" " " "
1954 " 16-1963	"	"	"		J. M. Burnett	727	345		" " " "
1955 " 16-1963	"	"	"		E. P. Gravitt	727	347		" " " "
1958 " 16-1963	"	"	"		Carrie Gossett Mc Carter	727	349		" " " "
1952 " 16-1963	"	"	"		Carrie Gossett Mc Carter	727	350		" " " "
1956 " 16-1963	"	"	"		<i>et al</i> James F. Wingard	727	373	8.12	Acres Chick Spgs. of Agreement
2162 " 17-1963	"	"	"		Stirling J. Turner, Jr.	727	403		Right of Way + Release Agreement.
2161 " 17-1963	"	"	"		Donald Tate, et al	727	405		Right of Way + Release

INDIRECT or GRANTEE Index to Deeds — Greenville County, S. C.

Cott Family Name Index No. 75
Copyright 1949

To locate names, open at SURNAME INITIAL TAB and refer to Buff Sub-Index sheet for page reference.

Made by The Cott Index Company, Columbus, Ohio
Sold by Walker, Evans & Cogswell Co., Charleston, S. C.

()

FILE NUMBER	GRANTEES		GIVEN NAMES	GIVEN NAMES	GIVEN NAMES	GRANTORS	BOOK	PAGE	No. of Acres	BRIEF DESCRIPTION, LOCATION, ETC. (Not Warranted)
DATE OF RECORD	FAMILY NAMES		ABCDEFGH	IJKLMNO	PQRSTUVWXYZ					
3283 July 29-1963	City	of	Greenville			J. M. Holzclaw	728	351		Agreement. Right of Way + Release
3282 " 29-1963	"	"	"			J. E. Childress, et al	728	353		" " " "
3285 " 29-1963	"	"	"			E. M. Walls	728	357		" " " "
3284 " 29-1963	"	"	"			Ralph S. Butler ^{et al}	728	374		" " " "
3559 " 31-1963	"	"	"			J. A. Watson	729	7		" " " "
3508 " 31-1963	"	"	"			John H. Sutton	729	38		Hollywood Subd. - City - Part Lot 10, Seminole Dr -
3653 Aug. 1-1963	"	"	"			J. L. Edwards	729	85		Agreement. Right of Way + Release
3699 " 2-1963	"	"	"			Ethel L. Hagood	729	108		Agreement. Right of Way + Release
4001 " 6-1963	"	"	"			Vernon A. McJunkin ^{et al}	729	125		Agreement. Right of Way + Release
4042 " 6-1963	"	"	"			W. H. Goodwin	729	226		Agreement. Right of Way + Release
4038 " 6-1963	"	"	"			Margaret H. Ross Clerk of Court	729	238		Belfair Estd. - Corin - 1/4 Lot 48, Oxford Blvd. - Sec 1,
4163 " 7-1963	"	"	"			James M. Henderson	729	279		agreement. Right of Way + Release
4472 " 9-1963	"	"	"			Fannie H. Cromwell	729	336		Strip - Rice St. Extn -
4473 " 9-1963	"	"	"			School Dist. of Greenville	729	337		Strip - Rice St. Extn -
5017 " 15-1963	"	"	"			McNally Reeves	730	68		Deed to Right of Way + Release
5840 " 22-1963	"	"	"			Dr. Norman Nash, ^{et al.}	730	403		Saluda Tp. Lot Portion Lazy City Subd.

INDIRECT or GRANTEE Index to Deeds — Greenville County, S. C.

REG. U. S. PAT. OFFICE *Chas. M. Cott* County Indexes Since 1888
An Identifying Trade Mark

To locate names, open at SURNAME INITIAL TAB and refer to Buff Sub-Index sheet for page reference.

Cott Family Name Index No. 75
Copyright 1949

FILE NUMBER DATE OF RECORD	GRANTEES FAMILY NAMES	GIVEN NAMES ABCDEFGHIJ	GIVEN NAMES JKLMNO	GIVEN NAMES PQRSTUVWXYZ	GRANTORS	BOOK	PAGE	No. of Acres	BRIEF DESCRIPTION, LOCATION, ETC. (Not Warranted)
6537 Aug. 30-1963	City	of Greenville			<i>Trustees</i> Overbrook Baptist Church,	731	155		Prescott St., Isaquena Park Subd Part Lot 2, Cor. East North St. +
6732 Sept. 3-1963	"	"	"		Edmund L. Potter, et al.	731	227		Strip Old Camp Road City.
8245 " 16-1963	"	"	"		Mrs. Corrie E. Ezell	728	575		Strip, Mulberry alley - + Release agreement.
8124 " 16-1963	"	"	"		Precision Machine Works	728	581		Deed to Right-of-way Seluda St.
8764 " 20-1963	"	"	"		Elmer J. Dorsey, et al	732	131		Lot 8, Sec 3, Lazy City agreement.
8771 " 20-1963	"	"	"		Mauldin Const. Co. et al	732	133		Right-of-way + Release agreement.
8813 " 23-1963	"	"	"		John B. Winter George S. Miller	732	167		Right-of-way + Release Prop of Robert H. Coon, et al
10207 Oct. 4-1963	"	"	"		County Tax Collector	733	193		Lot 47, Sec 4, Lazy City
10607 " 9-1963	"	"	"		C. Paul Manly	733	299	1.71 acres,	Paris Mt. Sp. + Release agreement
10603 " 9-1963	"	"	"		C. Paul Manly	733	323		Deed to Right-of-way Charter -
11277 " 15-1963	"	Auto Wash, Inc.			Secretary of State	733	538		Reinstatement of both main St. City
11597 " 18-1963	"	of Greenville			Boyle Public Library	734	183		Lot East 7th St. + Lot fire hydrants + stubouts to
13591 Nov. 7-1963	"	"	"		A. M. Caine, et al	735	438		fire hydrants + appurtenances in Oconobury Industrial Park.
13627 " 7-1963	"	"	"		Clearing + Grading Comm.	735	472		Old name Forest Greens Rd. new name Scarlett St. vintage Old Old name Westview ave. new name
13590 " 7-1963	"	"	"		J. F. Burrell, et al	735	473		Agreement. Right of Way Deed + Release

INDIRECT or GRANTEE Index to Deeds — Greenville County, S. C.

Cott Family Name Index No. 75
Copyright 1949 A-141580


Open at Proper Tab according to First Letter or Letters of
Name and refer to Buff Sub-Index sheet for page reference.

Made by The Cott Index Company, Columbus, Ohio
Mfg. Cott Patent Index Systems—M

FILE NUMBER	GRANTEES FAMILY NAMES	GIVEN NAMES ABCDEFGHIJ	GIVEN NAMES KLMNO	GIVEN NAMES PQRSTUVWXYZ	GRANTORS	BOOK	PAGE	No. of Acres	BRIEF DESCRIPTION, LOCATION, ETC. (Not Warranted)
DATE OF RECORD									
13592 Nov. 7-1963 14386	City		Greenville		Evelyn E. Johnson ^{et al}	735	482		Agreement. Right of Way Deed + Release Lower Estates
" 14-1963 15292	"	"	"		Coyers + Gower, Inc.	736	257		Int. water mains + lines, etc. 23 ft. alley - City
" 22-1963 16539	"	"	"		Ernest W. Ballard, Jr.	736	542		Out Lot 97, cor. Wise St. + brook.
Dec. 7-1963 16919	"	"	"		Cecil J. Durham ^{et al.} City of Greenville	737	551		Release - Lot 84 Plat 2, Over- Spudberg St + Spencer St.
" 11-1963 17250	"	"	"		The Housing Authority	738	15		Lease Lot Grace Ave.
" 14-1963 17318	"	"	"		Fidelity Company, Inc.	738	184		Right of Way Deed. new name - Hillendale Rd
" 17-1963	"	"	"		The Planning + Zoning ^{Comm.}	738	247		Old name - Thompson Rd. new name - Nana Lane.
"	"	"	"		"	738	247		Old name - Durall Dr. new name - Honeywell Rd
"	"	"	"		"	738	247		Old name - Edenbrough Rd new name - Star Drive - Village
"	"	"	"		"	738	247		Old name - Davis St. ^{Brandy} new name - Old Bleachery Rd
"	"	"	"		"	738	247		Old name - Riverside Dr. new name - Lyncrest Lane
"	"	"	"		"	738	247		Old name - Second St. (pedest)
18676 Jan. 2-1964 20200	"	"	"		H. R. Davenport ^{Co.}	739	167		Agreement. Right of Way + Release Release agreement
" 17-1964 20738	"	"	"		Phillips Petroleum ^{Corp.}	740	197		Deed to Right of Way + Butler Exp.
" 23-1964 20961	"	"	"	b.c.a Municipal	H. J. Adams	740	486	27.30	acres, Paper Int. Rd. Quitclaim - Tracts.
" 25-1964	"	"	"		U. S. of America	740	573		Donaldson Air Force Base also Personal Prop.
"	"	"	"		"	740	573		Subj. to R/H. etc.

INDIRECT or GRANTEE Index to Deeds — Greenville County, S. C.

REG. U. S. PAT OFFICE *Chas McCott* County Indexes Since 1888 An Identifying Trade Mark

 Open at Proper Tab according to First Letter or Letters of Name and refer to Buff Sub-Index sheet for page reference.

Cott Family Name Index No. 75
Copyright 1949 A-141580

FILE NUMBER DATE OF RECORD	GRANTEES FAMILY NAMES	GIVEN NAMES ABCDEFGHIJ	GIVEN NAMES JKLMNO	GIVEN NAMES PQRSTUVWXYZ	GRANTORS	BOOK	PAGE	No. of Acres	BRIEF DESCRIPTION, LOCATION, ETC. (Not Warranted)
23077 Feb. 14-1964 23585	City		a Georgia Corporation Ice Delivery Company		Alma R. Black	742	245		See I. Newlands. Lots 18+19, Perry Rd. Court, Paris Mountain Gardens 2 Inch Water line, Coleman Circle, new name = North acres Dr. Old name = Cutlins Rd. + Neal Paris Mt. St.
" 20-1964 24396	"	of Greenville			W. H. Wilkins Commission	742	473		Planning + zoning of
" 27-1964 24418	"	"	"		Frances J. Tindal	743	204		Lot - Crestwood Dr. Conette Rd. also strip + low strip
" 28-1964 28393	"	"	"		J. J. Knight	743	215		15 acres Parkins Mill Rd. + Industrial Park
Apr. 7-1964 29266	"	"	"		The Sullivan Company Inc.	746	154	15	An 8" water main, Pleasantburg Agreement - Right of Way + Release
" 15-1964 29824	"	"	"		Nylon Industries Inc.	746	515		Lot + strip + strip + strip + concrete + base
" 21-1964 30651	"	"	"		Northside Gardens Inc.	747	135		Release + Agreement Release Agreement
" 27-1964 3041	"	"	"		Northside Gardens Inc.	747	421		Deed to Right of Way + Agreement
" 27-1964 30640	"	"	"		Northside Gardens Inc.	747	411		Deed to Right of Way + Release Henderson Dr., tailane Cir. + Carter Dr. +
" 29-1964 30744	"	"	"		Clyde E. Jones	748	89		Int. 2 in. water line, Lawrence Rd. - Ridge + Saul Rd.
" 30-1964 31098	"	"	"		William Walter Jones, et al	748	53		Int. 2 in. water line, Crescent Garden Cir., North Gardens
May 4-1964 31097	"	"	"		W. E. Shaw, Inc.	748	91		Int. Lot North Garden Dr. + North Release Agreement
" 4-1964 31096	"	"	"		W. E. Shaw, Inc.	748	93		Deed to Right of Way + (Smith St.) City Rd
" 4-1964 31355	"	"	"		Wilkins Nowood Co., Inc.	748	255		Int. Lots 9A + 10 Bell St.
" 6-1964 31102	"	"	"	Town of Vine	J. A. Watson (formerly Edna H. Copeland)	748	107		" " " " " "
May 4, 1964 31091	"	"	"	"	Edna H. Hammond	748	115		
May 4, 1964	"	"	"	"	E. Inman, Master	748	115		

INDIRECT or GRANTEE Index to Deeds-Greenville County, S. C.

Open at Proper Tab according to First Letter or Letters of Name and refer to Buff Sub-Index sheet for page reference.

KEYS PRINTING CO.

()

FILE NUMBER	GRANTEES FAMILY NAMES		GIVEN NAMES ABCDEFGH	GIVEN NAMES IJKLMNO	GIVEN NAMES PQRSTUWXYZ	GRANTORS	BOOK	PAGE	No. OF ACRES	BRIEF DESCRIPTION, LOCATION, ETC. (NOT WARRANTED)
DATE OF RECORD										
31786 May 11, 1964	City	of	Greenville			John P. Ashmore, Jr.	748	441		Marshall court 2" Pipe line - in or near
32166 May 13, 1964	"	"	"			J. C. Ballard, etal	748	561		Right of Way
32447 May 15, 1964	"	"	"			Planning & Zoning Comm.	749	43		New name - Sandown Lane Old name - Cora Lane
"	"	"	"			" " "	749	43		New name - Cedar Lane Rd. Old name - Drayton Ave.
"	"	"	"			" " "	749	43		New name - Aloha Drive Old name - Cole Road Extra.
32776 May 19, 1964	"	"	"			" " " etal	749	43		New name - Burdine Drive Old name - Enchanted Blvd.
"	"	"	"			Herbert A. Blasingame Jr.	749	245		Right of Way
"	"	"	"			Wm. G. Bookless, etal	749	246		" " "
"	"	"	"			J. A. M. Caluse, etal	749	247		" " "
"	"	"	"			Christine Brashier, etal	749	248		" " "
"	"	"	"			Robert Earl Pepper, etal	749	249		" " "
"	"	"	"			Preston Posley, etal	749	250		" " "
"	"	"	"			M. L. Knight, etal	749	251		" " "
32777 May 19, 1964	"	"	"			J. T. Montgomery, etal	749	255		" " "
32751 May 19, 1964	"	"	"			Harry J. House, etal	749	257		Release near Gulle
31093 May 4, 1964	"	"	"		Town of View	J. H. Phelps, Jr.	749	197		Roads & R/W Westcliffe (about) City View
	"	"	"			H. Anady Heath, etal	748	119		Int. Lts 9A+10 Sub B.

INDIRECT or GRANTEE Index to Deeds-Greenville County, S. C.

Open at Proper Tab according to First Letter or Letters of Name and refer to Buff Sub-Index sheet for page reference.

FILE NUMBER DATE OF RECORD	GRANTEES FAMILY NAMES	GIVEN NAMES ABCDEFGHIJ	GIVEN NAMES JKLMNO	GIVEN NAMES PQRSTUVWXYZ	GRANTORS	BOOK	PAGE	NO. OF ACRES	BRIEF DESCRIPTION, LOCATION, ETC. (NOT WARRANTED)
32734 May 19, 1964	City	of Greenville		Error see County + Wille	Marie Treher, Ind. Tr. et al	749	202		Theresa Court Step Service Dr. + Parkins Mill Area
33244 25-1964	"	"	"		William R. DeLoache et al	749	423		all water lines etc. in Trinity Creek, with Sp. Sp. at Annandale, S.C. + Woodland along Hickwood Creek Lot Hickwood Dr. +
33581 27-1964	"	of Greenville			Harper J. Anderson et al	749	535		
33782 28-1964	"	of Greenville			W. J. Stribick, et al	749	598		
34959 June 10-1964	"	"	"		Kingroads Dev. Corp. Dist. of Anderson + Wille cos	750	524		Int. Water Main Wille + Anderson Counties
409 30-1964	"	"	"		Cedmont Sewer + Light	752	21		All Water Works System in
410 30-1964	"	"	"		J. P. Stevens + Co, Inc.	752	25		Quit-Claim Deed.
1391 July 9, '64	"	"	"		John B. Brown, et al	752	501		Right-of-Way + Rel. Agreement
1978 15-1964	"	"	"		Allene E. Springfield	753	111		Right-of-Way + Rel. Agreement
1977 15-1964	"	"	"		Bruce Smith, et al,	753	93		" " " " "
"	"	"	"		W. H. Smith	753	94		" " " " "
"	"	"	"		W. H. Smith	753	113		" " " " "
1929 July 15, 1964	"	"	"		E. H. Batson	753	99		Water Line, East Perry Rd. South main St. Green
2654 16-1964	"	of Greenville			U. S. of America	753	89		Quitclaim Deed - Int. Lot n Chick Sp. TP.
"	"	"	"		"	753	89		
2081 16-1964	"	of Greenville			Norman G. Anderson	753	169		Right-of-Way + Rel. Agree.

INDIRECT or GRANTEE Index to Deeds-Greenville County, S. C.

Open at Proper Tab according to First Letter or Letters of Name and refer to Buff Sub-Index sheet for page reference.

KEYS PRINTING CO.

()

FILE NUMBER DATE OF RECORD	GRANTEES FAMILY NAMES	GIVEN NAMES ABCDEFGHIJ	GIVEN NAMES KLMNO	GIVEN NAMES PQRSTUVWXYZ	GRANTORS	BOOK	PAGE	No. OF ACRES	BRIEF DESCRIPTION, LOCATION, ETC. (NOT WARRANTED)
2090 July 16, 1964 2328	City	Of Greenville			<i>et al.</i> G. Alvin Robinson,	753	170		Right-of-Way + Rel. Agree.
" 20, 1964 4582	"	"	"		Marjorie W. Ligon	753	303		" " " " Coleman Heights
Aug. 11, 1964 4842	"	"	"		Stanley J. Coleman Commissioner	755	141		Int. 2 inch water main - New name - Atlas Street
" 12-1964	"	"	"		Planning + zoning	755	163		Old name - East Park Ave. New name - Overbrook Rd.
"	"	"	"		"	755	163		Old name - Becker St. New name - Brookside Circle
"	"	"	"		"	755	163		Old name - Early Drive - New name - North Brookwood Dr.
"	"	"	"		"	755	163		Old name - Brookwood Dr. New name - Vera Street
"	"	"	"		"	755	163		Old name - Cook St. New name - Bond Lane
4726 " 12-1964 5176	"	"	"		<i>et al.</i> Willie E. Guest	755	187		Old name - Unnamed St. Rd + Marietta Hqts. Subd. Water lines, mains etc on Dacusville
" 17, 1964 8370	"	"	"		Hughes Real Estate	755	413		By- Pass 291, + Para. Park Subd. Water lines, etc. Mauldin Rd.
Aug. 17, 1964	"	"	"		<i>et al.</i> Florence Green Smith,	757	521		Right-of-Way + Rel. Agree.
"	"	"	"		S. A. Smith	757	522		" " "
" 8647	"	"	"		Florence G. Smith, <i>et al.</i>	757	527		" " " " near Sulphur Springs Rd.
" 21-1964 8626	"	"	"		Ariail E. Smith, <i>et al.</i>	758	41		Water line, etc. in, under or Agreement
" 21-1964	"	"	"		Florence G. Smith, <i>et al.</i>	758	54		Right-of-Way + Release

INDIRECT or GRANTEE Index to Deeds-Greenville County, S. C.

Open at Proper Tab according to First Letter or Letters of Name and refer to Buff Sub-Index sheet for page reference.

KEYS PRINTING CO.

FILE NUMBER DATE OF RECORD	GRANTEES FAMILY NAMES	GIVEN NAMES ABCDEFGHIJ	GIVEN NAMES KLMNO	GIVEN NAMES PQRSTUWXYZ	GRANTORS	BOOK	PAGE	No. OF ACRES	BRIEF DESCRIPTION, LOCATION, ETC. (NOT WARRANTED)
8622 Sep. 21-1964 9859	City	of Greenville, S. C.			Myrtle S. Childs	758	35		Crossing Rd. Water line, etc. Bater Release Agreement
10016 Oct. 1-1964 10337	"	"	"	"	H. C. Harper, et al	758	495		Deed to Right-of-way & etc. Augusta Acres
12-1964 10337	"	"	"	"	Virginia Workman, same as Rowan Waldren Burdette	758	569		All Water lines, valves, &
Oct. 6-1964 10337	"	"	"	"	Rowan W. Burdette, same as Rowan Waldren Burdette	759	63		Right of Way & Release Agree.
Oct. 6-1964 11550	"	"	"	"	" " "	759	64		" " " " "
" 19-1964 11604	"	"	"	"	J. T. Black Commission	760	21		" " " " "
" 19-1964	"	"	"	"	Planning & zoning	760	11		Old name - unnamed, New name - Fox Patch Lane, old name - Lark Ave. & Springfield St. new name - Best Dr., old name - N/4 portion Hall Rd. & new cut, unnamed Rd. - new name - Bryan Ave., old name - E. N. St. Extn. - New name E. North St., old name 1200 blk. East North St. - new name - Overbrook Court, old name - Lindell Ave., new name - Pendleton Rd., old name - unnamed - New name - East North St., old name - River St. Extn. new name Baxter St., old name - River St. (100 blk. of) new name - Hilton St. old name - River St. (200 blk. of) new name - Cowan Court (100 blk. of) new name - Lot 1000, new name
12031 " 29-1964	"	"	"	"	School Dist. of Hill	100	407		

INDIRECT or GRANTEE Index to Deeds-Greenville County, S. C.

54
()

Open at Proper Tab according to First Letter or Letters of Name and refer to Buff Sub-Index sheet for page reference.

KEYS PRINTING CO.

FILE NUMBER	GRANTEES FAMILY NAMES	GIVEN NAMES ABCDEFGH	GIVEN NAMES IJKLMNO	GIVEN NAMES PQRSTUWXYZ	GRANTORS	BOOK	PAGE	NO. OF ACRES	BRIEF DESCRIPTION, LOCATION, ETC. (NOT WARRANTED)
12984 Nov. 2-1964 13455	City				J. H. Mauldin, et al	760	595		at Mauldin Circle near Parker Rd. North Parker Rd. all water lines, etc. in, under or Oakland Ave.
Nov. 5-1964 13456	"	"	"	"	Robert Jeter Foster <i>Auditorium</i>	761	125		Strip East Broad St. + Agreement
Nov. 5-1964 13675	"	"	"	"	Greenville Memorial +	761	109		
" 9-1964 13674	"	"	"	"	R. G. Pace	761	209		Water Lines, etc. upon Viewmont Dr.
" 9-1964 14425	"	"	"	"	J. H. George, et al, <i>Co.</i>	761	211		Water line, etc. in, under or Hwy. 29, alternate
Nov. 17-1964 16795	"	"	"	"	Georgia Industrial Realty	761	571		Int. 12 inch pipe line U. S. old name - Short St.
Dec. 10-1964 16794	"	"	"	"	Planning + Zoning Com. <i>Inc.</i>	763	184		new name - mesa Drive + Plum Dr., Poplar Circle,
" 10-1964 17737	"	"	"	"	Broad River Village,	763	204		Portion of Nandina Ave. State Parks Rd. (S. C. Hwy. 253)
" 21-1964 18621	"	"	"	S. C.	H. L. Rozamond	763	574		2" pipe line, etc. in + under Stardale Manor
" 31-1964 18755	"	"	"	"	J. H. Cannon, Inc. <i>Jr. et al</i>	764	345		Pipes, Stardale Circle
" 31-1964 19206	"	"	"	"	Robert L. Hatkins <i>et al</i>	764	298		Agreement on upon S. C. Hwy. 253.
Jan. 7-1965 19355	"	"	"	S. C.	Preston C. Blackstock,	765	7		Water mains, etc. under
" 8-1965 20024	"	"	"	"	M. C. Donnan	765	95		Water lines, etc. City
" 15-1965 20339	"	"	"	"	Fidelity Company, <i>Inc.</i>	765	394	8.12	acres, Tract 1, College St.
" 19-1965 20647	"	"	"	"	H. H. Alfred <i>Commission</i>	765	491		Water lines etc. Greenfield Old name, Prosperity Ave. + Blessingame Rd. new name Jacob Rd.; Old name Jacob Rd. new name Blessingame Rd.; Old name unnamed, new name Mountain Brook Hill
" 21-1965	"	"	"	"	Planning + zoning	766	1		

INDIRECT or GRANTEE Index to Deeds - Greenville County, S. C.

54
()

Open at Proper Tab according to First Letter or Letters of Name and refer to Buff Sub-Index sheet for page reference.

KEYS PRINTING CO.

FILE NUMBER DATE OF RECORD	GRANTEES FAMILY NAMES	GIVEN NAMES ABCDEFGH	GIVEN NAMES IJKLMNO	GIVEN NAMES PQRSTUVWXYZ	GRANTORS	BOOK	PAGE	NO. OF ACRES	BRIEF DESCRIPTION, LOCATION, ETC. (NOT WARRANTED)
7559 Sept. 1965	City	of Greenville			Kobe Hunt Restaurant, Inc.	781	400		agreement Right of Way + Release
8120 " 13-1965	"	"	"		South Greenville Rwy. Co.	782	131		agreement Right of Way + Release Hudson St.
8795 " 17-1965	"	"	"		Piedmont + Northern	782	310		Correction Deed - 2.58 acres,
9557 " 24-1965	"	"	"		Furman University	782	613		Strip - Howe St.
9552 " 24-1965	"	"	"		Furman University	782	631		Strip between Howe St. + Church St. - Also Int. Strip
" 11812	"	"	"		"	782	631		Howe St.
Oct. 15-1965	"	"	"		Greenville County, S.C.	784	136		Lot cor. West Broad St. + South Laurens St. - Also
"	"	"	"		"	784	136		Int. alley
12173 " 20-1965	"	"	"		Burdella B. Marks Asso.	784	348		Release Agreement Deed to Right of Way
13164 " 29-1965	"	"	"		Piedmont Egg Producers	785	133		Water Line - Scenic Dr.
13649 Nov. 3-1965	"	Auto Wash, Inc.			Secretary of State	785	326		Certification Certificate.
16114 Nov. 1-1965	"				John T. ... et al	787	221		Resolution of Board of
17072 " 8-1965	"				Mr. Michael O. Pittman	787	423		
"	"	"	"	"	Mr. Charles H. Thomas, et al	787	425		"
"	"	"	"	"	John S. ... et al	787	427		"
"	"	"	"	"	Mrs. Lucy Paul Stepp	787	431		"

54
()

INDIRECT or GRANTEE Index to Deeds - Greenville County, S. C.

Open at Proper Tab according to First Letter or Letters of Name and refer to Buff Sub-Index sheet for page reference.

KEYS PRINTING CO.

FILE NUMBER DATE OF RECORD	GRANTEES FAMILY NAMES	GIVEN NAMES ABCDEFGH	GIVEN NAMES IJKLMNO	GIVEN NAMES PQRSTUVWXYZ	GRANTORS	BOOK	PAGE	No. OF ACRES	BRIEF DESCRIPTION, LOCATION, ETC. (NOT WARRANTED)
17575 Feb 8-1965	City	of Greenville			W. T. D'Elmer, et al	181	455		Continuation (across page 50) Resolution of Board of
"	"	"	"		Fred G. Landry, et al	187	755		" " "
"	"	"	"		Mrs. Alice K. Long Community	181	122		" " (City of)
"	"	"	"		The First Church	787	441		" " "
"	"	"	"		B. W. Smith	181	441		" " "
"	"	"	"		E. W. Smith	181	442		" " "
"	"	"	"		Wm. W. Smith	181	442		" " "
17756 " 14, 1965	"	"	"		E. Luman, Master Corp.	788	187		Let suite 57.
18000 " 16-1965	"	"	"		Kingsroad Develop.	788	245		Deed to Right-of-way and Release Agreement.
"	"	"	"		" Corp.	788	245		and Release Agreement
"	"	"	"		Kingsroad Develop. Inc.	788	246		Deed to Right-of-way & Release Agreement
17999 " 16-1965	"	"	"		Checkmate Chemicals,	788	271		Deed to Right-of-way & Release Agreement
19147 " 29-1965	"	"	"		S. F. Johnson	787			lots 27, 28, 29, 30, 31 & 32, against to the benefit of 3 Tracts = 0.55 acres.
14092 " 29-1965	"	"	"		J. C. Smith, et al	789			Release agreement
19805 Jan 5-1966	"	"	"		Walter S. Griffin, et al First Com.	789	353		Right-of-way and Release Agreement
29031 " 13-1966	"	"	"		Greeter Greenville Inc	790	112		Deed to Right-of-way &

INDIRECT or GRANTEE Index to Deeds - Greenville County, S. C.

Open at Proper Tab according to First Letter or Letters of
Name and refer to Buff Sub-Index sheet for page reference.

KEYS PRINTING CO.

FILE NUMBER DATE OF RECORD	GRANTEES FAMILY NAMES	GIVEN NAMES ABCDEFGH	GIVEN NAMES IJKLMNO	GIVEN NAMES PQRSTUVWXYZ	GRANTORS	BOOK	PAGE	NO. OF ACRES	BRIEF DESCRIPTION, LOCATION, ETC. (NOT WARRANTED)
20712 Jan. 13-1966	City		of Greenville		Emily Lite, et al.	790	73		Water lines, etc. in, under or along Turmount Circle, Tuna Fine & Co.
21413 " 21-1966	"	"	"	"	Margaret W. Ross Clerk of Court,	790	72		
21563 " 24-1966	"	"	"	"	Shell Oil Co.	790	399		Right-of-Way Agreement
21633 " 24-1966	"	"	"	"	Textile Hall Corp.	790	493		Right-of-Way & Release Watson, R.D. & Exposition ave. Int. Strip-Tower Drive,
23343 Feb. 10-1966	"	"	"	"	The McAlister Corp.	791	482		Strip-portion Edgeworth St., Sec. 2, portion McAlister Plaza; also portion Edgeworth St. - portion McAlister Plaza.
"	"	"	"	"	" " "	791	482		
23736 " 15-1966	"	"	"	"	William J. McWhite, et al	792	19		Lot between Lots 1 & 2, Afton ave. (Afton Court)
27383 Mar. 24-1966	"	"	"	"	" " " " "	792	19		or along Clairmont Dr. L
28060 " 30, 1966	"	"	"	"	Central Realty Corp.	794	430		Water lines, etc. in, under Terrace
" " "	"	"	"	"	Horace P. Baumgardner	795	65		Water Lines, etc. Dogwood Park Subd.
" " "	"	"	"	"	George D. Stewart	795	67		Water Lines, etc. Lorena Ridge Subd.
" " "	"	"	"	"	C.S. Willingham, Jr.	795	69		Water Lines, etc. Coral Forest, Sec. II
" " "	"	"	"	"	William M. Edwards	795	71		Water Lines, etc. Edwards Heathwood Subd.
" " "	"	"	"	"	R. M. Gaffney, Jr.	795	73		Water Lines, etc. ~

INDIRECT or GRANTEE Index to Deeds - Greenville County, S. C.

Open at Proper Tab according to First Letter or Letters of
Name and refer to Buff Sub-Index sheet for page reference.

KEYS PRINTING CO.

FILE NUMBER DATE OF RECORD	GRANTEES FAMILY NAMES	GIVEN NAMES ABCDEFGH	GIVEN NAMES IJKLMNO	GIVEN NAMES PQRSTUVWXYZ	GRANTORS	BOOK	PAGE	NO. OF ACRES	BRIEF DESCRIPTION, LOCATION, ETC. (NOT WARRANTED)
28061 Mar. 30, 1966	City	of Greenville			W. N. Leslie	795	75		Water lines, etc. Maywood Dr., Pembroke Lane,
" "	"	"			" "	795	75		Broadleaf Court, Coval Ridge Subd., Indian Trail Rd.
" "	"	"			" "	795	75		+ Oakwood Acres, Sec. III
28062 " 30, 1966	"	"			" " , et al	795	81		Sheffield Forest I Water Lines, etc. ^
" " "	"	"			Taylor's Water & Sewer ^{Dist.}	795	85		facilities, etc. ^ Water distribution system ^
28063 " 30, 1966	"	"			Mauldin Const. Inc.	795	89		Brookwood Forest Water Lines, etc. ^
" " "	"	"			W. E. Shaw, Inc.	795	92		Orchard Acres Water Lines, etc. ^
" " "	"	"			Piedmont Land Co.	795	95		Lines etc. Homestead acres II + Havenhurst Dr
" " "	"	"			" "	795	95		Entrs. Oakwood Acres, I
" " "	"	"			W. E. Shaw, Inc.	795	98		Water Lines etc. ^ Sheffield Forest #
" " "	"	"			K. & D. Enterprises, Inc	795	101		Water Lines, etc. ^ Rosewood Park
" " "	"	"			George D. Stewart, et al	795	104		Water Lines, etc. ^ Sec. I, Homestead Acres
" " "	"	"			Piedmont Land Co.	795	107		Water Lines, etc. ^ Sheffield Forest I
" " "	"	"			K & D. Enterprises, Inc.	795	110		Water Lines, etc. ^ along Live Oak Way.
29167 apr. 11-1966	"	"			W. N. Leslie	795	637		Water lines, etc. under or ^
" "	"	"			V. L. Bomar	795	649		Water lines, etc. Forrest Hill Dr. + Bridgewood ave. Forrest Hills Subd.

INDIRECT or GRANTEE Index to Deeds - Greenville County, S. C.

Open at Proper Tab according to First Letter or Letters of Name and refer to Buff Sub-Index sheet for page reference.

KEYS PRINTING CO.

FILE NUMBER DATE OF RECORD	GRANTEES FAMILY NAMES	GIVEN NAMES ABCDEFGH	GIVEN NAMES IJKLMNO	GIVEN NAMES PQRSTUVWXYZ	GRANTORS	BOOK	PAGE	No. OF ACRES	BRIEF DESCRIPTION, LOCATION, ETC. (NOT WARRANTED)
29167 Apr. 11-1966	City	of Greenville			L. H. Tankersley	796	1		Water lines, etc. Trent, Avon + Thames Drives + Marlow, Severn, Bedford + Sheffield Lanes + Strange Rd.
"	"	" "			" "	796	1		
"	"	" "			" "	796	1		
"	"	" "			Lee E. Thomason, ^{etal}	796	3		Water lines, etc. Dickens Lane
"	"	" "			Samuel N. Berry, ^{etal}	796	7		Water lines, etc. Sandringham Rd. - Holmby + Sherbrook Lanes + Woodbury + Ikes Rds.
"	"	" "			" " " "	796	7		
"	"	" "			" " " "	796	7		
29169 " 11-1966	"	" "			F. Harold Gillespie, ^{etal}	796	13		Water lines, etc. Pinnacle Dr. - Rainer St. - Everest St. + Edwards Rd.
"	"	" "			" " " "	796	13		
29170 " 11-1966	"	" "			Mack A. Ashmore	796	15		Water lines, etc. Wood Heights ave. - Wood Creek Dr. + Edwards Mill Rd.
"	"	" "			" "	796	15		
29168 " 11-1966	"	" "			Drexel, Inc., ^{etal}	796	37		Water lines, etc. Cunningham Rd., Dexter Drive, Kimberly Lane + Delrose Circle.
"	"	" "			" " "	796	37		
"	"	" "			" " "	796	37		
29477 " 13-1966	"	" "			E. F. Cunningham, ^{etal}	796	119		Way + Live Oak Court
29476 " 13-1966	"	" "			D. L. Cunningham, ^{etal}	796	147		Water lines, etc. Live oak
									Water lines, etc. Bedford Rd., Woodburn Dr. Belleview Dr. + Edwards Rd.

INDIRECT or GRANTEE Index to Deeds - Greenville County, S. C.

Open at Proper Tab according to First Letter or Letters of
Name and refer to Buff Sub-Index sheet for page reference.

KEYS PRINTING CO.

FILE NUMBER DATE OF RECORD	GRANTEES FAMILY NAMES	GIVEN NAMES ABCDEFGH	GIVEN NAMES IJKLMNO	GIVEN NAMES PQRSTUVWXYZ	GRANTORS	BOOK	PAGE	NO. OF ACRES	BRIEF DESCRIPTION, LOCATION, ETC. (NOT WARRANTED)
29773 Apr. 15, 1966	City		of Greenville		Eugene Rackley	796	263		Waterlines, etc. Collingwood Lane, Greenway + Archwood Court + Brushy Creek Rd. Bridge Rd. at Taylor
" " "	"	✓			" "	796	263		Water Lines etc in Bent Forest # 4
31481 May 3, 1966	"	"			Burlington Industries, Inc.	797	463		Water lines Edwards St. - Taylor's
31484 " 3-1966	"	"			Don L. Cunningham et al	797	417		Water main, etc. - Hill
31590 " 4-1966	"	"			J. P. Stevens + Co., Inc.	797	523		Water lines, Brushy Creek Rd. - Cherry Lee + Lynn Drives.
31416 " 4-1966	"	"			C. Lee Dillard, et al	797	527		All water lines etc. Grand View Heights Subd. Travelers Rest
"	"	"			" " "	797	527		
31874 " 6, 1966	"	"			Homer Styles	797	611		All water lines, etc. along Williams Rd., etc. in Travelers Rest
" " "	"	"			" " "	797	613		
" " "	"	"			Homer Styles	797	615		All water lines, etc. Hawkins Rd. Homer Styles drawing
" " "	"	"			" "	797	615		
" " "	"	"			Homer Styles	797	617		all water lines, etc. Henderson + Lipscombe Drives, Trav. Rest
" " "	"	"			" "	797	617		Gaston Heights
31874 " 6, 1966	"	"			Homer Styles	797	619		All water lines, etc.

INDIRECT or GRANTEE Index to Deeds - Greenville County, S. C.

Open at Proper Tab according to First Letter or Letters of
Name and refer to Buff Sub-Index sheet for page reference.

KEYS PRINTING CO.

()

FILE NUMBER	GRANTEES		GIVEN NAMES	GIVEN NAMES	GIVEN NAMES	GRANTORS	BOOK	PAGE	NO. OF ACRES	BRIEF DESCRIPTION, LOCATION, ETC. (NOT WARRANTED)
DATE OF RECORD	FAMILY NAMES		ABCDEFGH	IJKLMNO	PQRSTUVWXYZ					
31877 May 6, 1966	City	of	Greenville			North Trav. Rest Water Co.	798	07		All water lines, etc. along Buncombe Rd., Enoree Rd., U.S. Hwy. 25, Trav. Rest Old name - River Drive. New name - Cleveland Park Drive. Old name - Legare St. New name - Wilshire Dr. Old name - James St. New name - Sunnover St. Water Lines, etc. Walnut Lane, U.S. Hwy. 25, + Poplar Dr., Travelers Rest. (Subd.) Water Lines, etc. Hilltop Brook Glenn Gardens All water lines, etc. all water lines, etc. North End Circle + Rest. State Park Rd. Travelers Drive - Travelers Rest all water lines, etc. Love view Heights Subd. - Travelers all water lines, etc. - Paris, Rest Peterson Subd. - Travelers Rest all water lines - Lynell from Dreamland Way - Jersey Rd. R/W, etc. 10 ft. water main
" " "	"	"	"			" " " "	798	07		
32064 " 10-1966	"	"	"			Com. of the City of Greenville Planning + Zoning	798	14		
"	"	"	"			" "	798	14		
"	"	"	"			" "	798	14		
"	"	"	"			" "	798	14		
32143 " 10-1966	"	"	"			Roy Styles	798	67		
"	"	"	"			" "	798	67		
"	"	"	"			Ray McAlister Enterprises, Inc.	798	69		
32258 " 11-1966	"	"	"			Threatt-Maxwell	798	162		
32364 " 12-1966	"	"	"			John R. Burns, Inc.	798	211		
"	"	"	"			" " "	798	211		
32961 " 18-1966	"	"	"			Theron E. Hart	798	411		
33229 " 20-1966	"	"	"			L. H. Tankersley	798	529		
33386 " 23-1966	"	"	"			Lynell Peterson	798	565		
33464 " 24-1966	"	"	"			Margaret M. Patton	798	635		

INDIRECT or GRANTEE Index to Deeds - Greenville County, S. C.

Open at Proper Tab according to First Letter or Letters of Name and refer to Buff Sub-Index sheet for page reference.

KEYS PRINTING CO.

FILE NUMBER DATE OF RECORD	GRANTEES FAMILY NAMES	GIVEN NAMES ABCDEFGH	GIVEN NAMES IJKLMNO	GIVEN NAMES PQRSTUVWXYZ	GRANTORS	BOOK	PAGE	NO. OF ACRES	BRIEF DESCRIPTION, LOCATION, ETC. (NOT WARRANTED)
7281 Sept. 14-1966	City				Kingroads Develop. Corp.	806	39		Release Agreement. Deed To Right-of-Way
7687 " 19-1966	"	"	"	"	School Dist. of Kiville, Co.	806	271		Right of Way
7790 " 20-1966	"	"	"	"	Planning & Zoning Com.	806	328		Old name - Unnamed. New Name - Civic Center Drive.
"	"	"	"	"	"	806	328		Old name - Abelia Dr. New Name - Southwick Lane.
"	"	"	"	"	"	806	328		
8005 " 22-1966	"	"	"	"	Lowndes Hill Realty Co.	806	420		Strip = Ocala Drive.
8365 " 26-1966	"	"	"	"	Caine Realty + mostly Prises, Inc.	806	448		Easement.
9336 Oct. 6-1966	"	"	"	"	MacThrea-max-Enter-	807	219		Water lines, etc. along Saint Augustine Dr., Cape Charles Dr., Cape Charles Court, Jamestown Dr. & Hudson Rd.
"	"	"	"	"	"	807	219		
"	"	"	"	"	"	807	219		
10607 " 21-1966	"	"	"	"	William R. Simmons, Jr.	808	93		Water Lines, etc. Hwy. 291. Lane & Terra Lea St.
10991 " 26-1966	"	"	"	"	Emily Lite, et al	808	249		Water lines, etc. Montero Heron Rd.
12192 Nov. 10-1966	"	"	"	"	Alvin D. Green	809	97		Water lines, etc. Green
12486 " 15-1966	"	"	"	"	Atis J. Cothran, et al	809	251		Right of way.
"	"	"	"	"	Lawrence D. Sherer	809	252		" " "

INDIRECT or GRANTEE Index to Deeds - Greenville County, S. C.

Open at Proper Tab according to First Letter or Letters of Name and refer to Buff Sub-Index sheet for page reference.

KEYS PRINTING CO.

()

FILE NUMBER	GRANTEES FAMILY NAMES	GIVEN NAMES ABCDEFGH	GIVEN NAMES IJKLMNO	GIVEN NAMES PQRSTUWXYZ	GRANTORS	BOOK	PAGE	No. OF ACRES	BRIEF DESCRIPTION, LOCATION, ETC. (NOT WARRANTED)
DATE OF RECORD									
12486 Nov. 15-1966	City				^{etal} P. Ronald Hamilton,	809	253		Right of way
" 13357	"	"	"	"	C. A. Jones, ^{etal}	809	254		" " " " ^{H.} Huntington Subd. Butler
" 25-1966 15769	"	"	"	"	^{etal} Hugh B. Croxton, For Crippled Children.	809	575		Certain water lines, etc. ^T Release Agreement.
Dec 29-1966 19108	"	"	"	"	Shriners Hospitals ^T	811	235		Deed To Right of Way and Prosperity Court & are.
Feb. 8-1967 20632	"	"	"	"	David D. Traxler, Jr.	813	413		All water lines, etc. along ^T Parkin line
" 26, 1967 20707	"	"	"	"	Charles J. Forrester	814	299	10	Acres on ^T & Release Agreement
" 27-1967 20708 1/2	"	"	"	"	D. R. Spillers, et al	814	424		Deed to Right of Way ^T
" 21, 1967 20108 1/2	"	"	"	"	P. M. Johnson	814	428		" " "
" 21, 1967	"	"	"	"	Koy Styles	814	427		" " "
" " "	"	"	"	"	James J. ^T	814	422		" " "
" " " 21033	"	"	"	"	Faye J. ^T	814	435		" " "
Mar. 2-1967 21237	"	"	"	"	John McTowell	814	545		" " "
" 6-1967 22009	"	"	"	"	Ellis King	814	641		" " "
" 14-1967	"	"	"	"	Hugh G. Graham, et al	815	327		" " "
"	"	"	"	"	Clara Bell Robertson	815	329		" " "
"	"	"	"	"	C. Leland Rodgers	815	331		" " "

INDIRECT or GRANTEE Index to Deeds - Greenville County, S. C.

Open at Proper Tab according to First Letter or Letters of Name and refer to Buff Sub-Index sheet for page reference.

KEYS PRINTING CO.

()

FILE NUMBER DATE OF RECORD	GRANTEES FAMILY NAMES	GIVEN NAMES ABCDEFGH	GIVEN NAMES IJKLMNO	GIVEN NAMES PQRSTUVWXYZ	GRANTORS	BOOK	PAGE	No. OF ACRES	BRIEF DESCRIPTION, LOCATION, ETC. (NOT WARRANTED)
22507 Mar. 14, 1967	City				Ben Landoval	815	333		Agreement. Right of Way + Release -
22512 " 15-1967	"	"	"		Robert [unclear]	815	411		" " "
22529 " 16-1-67	"	"	"		Robert [unclear]	815	421		" " "
22570 " 22-1-67	"	"	"		L. H. [unclear]	815	451		" " "
22571 " 22-1-67	"	"	"		[unclear]	815	452		[unclear]
22635 " 21-1967	"				"	815	453		[unclear]
22637 " 21-1967	"				T. H. Stokes, et al	815	427		Lot Echo Lane, sec. 2 - Monte Carlo, near Funches Rest.
23125 Mar. 27, 1967	"				F. H. Kiddle	814	14		Right of Way and General Agreement.
"	"				"	814	15		
"	"				Coyers + Gower, Inc.	816	165		Right of Way
"	"				" " "	816	166		" " "
"	"				" " "	816	167		" " "
"	"				" " "	816	168		" " "
"	"				" " "	816	169		" " "
22214 Mar. 16, 1967	"				" " "	816	170		" " "
	"				Finance Co. View Z. W. Quinn	815	439		See, City View Lease - Reddy Woodside

INDIRECT or GRANTEE Index to Deeds - Greenville County, S. C.

Open at Proper Tab according to First Letter or Letters of
Name and refer to Buff Sub-Index sheet for page reference.

KEYS PRINTING CO.

()

FILE NUMBER	GRANTEES FAMILY NAMES	GIVEN NAMES ABCDEFGH	GIVEN NAMES IJKLMNO	GIVEN NAMES PQRSTUVWXYZ	GRANTORS	BOOK	PAGE	No. OF ACRES	BRIEF DESCRIPTION, LOCATION, ETC. (NOT WARRANTED)
DATE OF RECORD									
23125 Mch. 27, 1967	City				Compers & Bower, Inc.	816	171		Right of Way
" " "	"	"	"		" " " "	816	172		" " "
23126 .. 27, 1967	"	"	"		Leroy's Inc.	816	173		" " "
" " "	"	"	"		Robert E. Higgin <i>et al</i>	816	174		" " "
" " "	"	"	"		William Thompson <i>et al</i>	816	175		" " "
" " "	"	"	"		John J. Douglas <i>et al</i>	816	176		" " "
" " "	"	"	"		John J. Douglas	816	177		" " "
" " "	"	"	"		Sallie Clark Huguenin	816	178		" " "
" " "	"	"	"		W. R. DeLoache	816	179		" " "
" " "	"	"	"		Claudia M. Gwinn	816	180		" " "
" " "	"	"	"		Ann S. Jackson	816	181		" " "
" " "	"	"	"		Lucille W. Hammond	816	182		" " "
" " "	"	"	"		Motte M. G. Grey <i>Jr. et al</i>	816	183		" " "
" " "	"	"	"		Thomas J. Benston	816	184		" " "
" " "	"	"	"		Larry R. Flinkingshett	816	185		" " "
" " "	"	"	"		James R. Flinkingshett	816	186		" " "

INDIRECT or GRANTEE Index to Deeds - Greenville County, S. C.

Open at Proper Tab according to First Letter or Letters of
Name and refer to Buff Sub-Index sheet for page reference.

KEYS PRINTING CO.

()

FILE NUMBER	GRANTEES FAMILY NAMES	GIVEN NAMES ABCDEFGH	GIVEN NAMES IJKLMNO	GIVEN NAMES PQRSTUVWXYZ	GRANTORS	BOOK	PAGE	No. OF ACRES	BRIEF DESCRIPTION, LOCATION, ETC. (NOT WARRANTED)
DATE OF RECORD									
23126 Mch. 27. 1961	City of Greenville				Clyde Peiz, Jr. et al	816	187		Right of Way
" " "	"	"	"	"	Howard K. Leonard et al	816	188		" " "
" " "	"	"	"	"	John H. Thompson Jr. et al	816	189		" " "
" " "	"	"	"	"	Jasper Marshall Dye	816	190		" " "
" " "	"	"	"	"	Ruby Leopard Woods	816	191		" " "
" " "	"	"	"	"	Bonini, Inc. et al	816	192		" " "
" " "	"	"	"	"	William D. Hayes	816	193		" " "
" " "	"	"	"	"	Melvin S. Perkins	816	194		" " "
" " "	"	"	"	"	Bobby Corn, et al	816	195		" " "
" " "	"	"	"	"	Lillie Mae Henderson et al	816	196		" " "
" " "	"	"	"	"	George O. Bailey et al	816	197		" " "
" " "	"	"	"	"	John J. Douglas et al	816	198		" " "
" " "	"	"	"	"	Thomas O. Cuellee, Jr. et al	816	199		" " "
" " "	"	"	"	"	Duncan C. Jurrentine, Inc.	816	200		" " "
" " "	"	"	"	"	Gower Estates Pool,	816	201		" " "
" " "	"	"	"	"	John J. Langston, Jr.	816	202		" " "

INDIRECT or GRANTEE Index to Deeds - Greenville County, S. C.

Open at Proper Tab according to First Letter or Letters of
Name and refer to Buff Sub-Index sheet for page reference.

KEYS PRINTING CO.

()

FILE NUMBER	GRANTEES FAMILY NAMES	GIVEN NAMES ABCDEFGH	GIVEN NAMES IJKLMNO	GIVEN NAMES PQRSTUVWXYZ	GRANTORS	BOOK	PAGE	NO. OF ACRES	BRIEF DESCRIPTION, LOCATION, ETC. (NOT WARRANTED)
DATE OF RECORD									
23126 Nov. 27-1967	City				^{et al} Clyde N. Browder	816	203		Right of Way
" " "	"	"	"	"	Charles F. Sims, Jr.	816	204		" " "
" " "	"	"	"	"	Kayner Bros., Inc.	816	205		" " "
" " "	"	"	"	"	^{et al} John C. Curry, Jr.	816	206		" " "
" " "	"	"	"	"	^{et al} Thomas E. Lide, Jr.	816	207		" " "
" " "	"	"	"	"	R. L. Richardson	816	208		" " "
" " "	"	"	"	"	Nellie L. Castles	816	209		" " "
" " "	"	"	"	"	Mary Jane Meyers	816	210		" " "
" " "	"	"	"	"	^{et al} Raymond N. Campbell	816	211		" " "
" " "	"	"	"	"	^{et al} Charles C. Thompson	816	212		" " "
" " "	"	"	"	"	Claire F. Rice	816	213		" " "
" " "	"	"	"	"	F. Lowers Rice, ^{et al}	816	214		" " "
" " "	"	"	"	"	^{et al} Vardry D. Rouseur, III	816	215		" " "
" " "	"	"	"	"	K. B. Ballard	816	216		" " "
" " "	"	"	"	"	Joe J. Allen	816	217		" " "
" " "	"	"	"	"	^{et al} Robert S. Burns	816	218		" " "

INDIRECT or GRANTEE Index to Deeds - Greenville County, S. C.

Open at Proper Tab according to First Letter or Letters of
Name and refer to Buff Sub-Index sheet for page reference.

KEYS PRINTING CO.

FILE NUMBER	GRANTEES FAMILY NAMES	GIVEN NAMES ABCDEFGH	GIVEN NAMES IJKLMNO	GIVEN NAMES PQRSTUVWXYZ	GRANTORS	BOOK	PAGE	NO. OF ACRES	BRIEF DESCRIPTION, LOCATION, ETC. (NOT WARRANTED)
DATE OF RECORD									
23126 Feb. 27 1967	City of Greenville				David M. Lambert ^{et al}	816	219		Right of Way
" " "	"	"			Jonathan E. Whiteside ^{jr. et al}	816	220		" " "
" " "	"	"			Aminda P. Aycock	816	221		" " "
" " "	"	"			Jerome J. Kyle ^{et al}	816	222		" " "
" " "	"	"			Norman J. Cooke	816	223		" " "
" " "	"	"			William H. Harrison	816	224		" " "
" " "	"	"			L. A. Massey	816	225		" " "
" " "	"	"			Luther C. Wilson Jr. ^{Foundation}	816	226		" " "
" " "	"	"			Frederic & Douglas	816	227		" " "
" " "	"	"			L. A. Massey	816	228		" " "
" " "	"	"			J. L. Townsend, Jr.	816	229		" " "
" " "	"	"			John J. Douglas ^{et al}	816	230		" " "
" " "	"	"			Stephen C. Hooding	816	231		" " "
" " "	"	"			Andrew James Pollard	816	232		" " "
" " "	"	"			Gordon H. Ellington ^{et al}	816	251		" " "
23124 " 27-1967	"	"			Greenville County Club	816	235		" " "

INDIRECT or GRANTEE Index to Deeds - Greenville County, S. C.

Open at Proper Tab according to First Letter or Letters of Name and refer to Buff Sub-Index sheet for page reference.

KEYS PRINTING CO.

()

FILE NUMBER	GRANTEES FAMILY NAMES	GIVEN NAMES ABCDEFGH	GIVEN NAMES IJKLMNO	GIVEN NAMES PQRSTU VWXYZ	GRANTORS	BOOK	PAGE	NO. OF ACRES	BRIEF DESCRIPTION, LOCATION, ETC. (NOT WARRANTED)
DATE OF RECORD									
23124 Mch 27 1967	City				<i>et al</i> Congers & Gower, Inc.	816	237		} Right of Way "
" " "	"	"	"	"	<i>et al</i> J. L. Townsend, Jr.	816	237		
" " "	"	"	"	"	<i>et al</i> Congers & Gower, Inc.	816	239		
" " "	"	"	"	"	<i>Inc. et al</i> M. Graham Proffitt	816	239		
" " "	"	"	"	"	<i>et al</i> Congers & Gower, Inc.	816	241		
" " "	"	"	"	"	<i>et al</i> F. H. Van Derbeck	816	241		
" " "	"	"	"	"	<i>et al</i> Congers & Gower, Inc.	816	243		
" " "	"	"	"	"	<i>et al</i> Donald E. Baltz, Inc.	816	243		
" " "	"	"	"	"	<i>et al</i> Congers & Gower, Inc.	816	245		
" " "	"	"	"	"	<i>Jr. et al</i> Fred B. Hamilton	816	245		
" " "	"	"	"	"	<i>et al</i> Congers & Gower, Inc.	816	247		
" " "	"	"	"	"	<i>et al</i> J. Alvin Kilreath	816	247		
" " "	"	"	"	"	<i>et al</i> Congers & Gower, Inc.	816	249		
" " "	"	"	"	"	<i>et al</i> Donald E. Baltz, Inc.	816	249		
" " "	"	"	"	"	<i>et al</i> Congers & Gower, Inc.	816	233		
" " "	"	"	"	"	<i>et al</i> J. Earl Gauden	816	233		

INDIRECT or GRANTEE Index to Deeds - Greenville County, S. C.

Open at Proper Tab according to First Letter or Letters of Name and refer to Buff Sub-Index sheet for page reference.

KEYS PRINTING CO.

()

FILE NUMBER DATE OF RECORD	GRANTEES FAMILY NAMES	GIVEN NAMES ABCDEFGH	GIVEN NAMES IJKLMNO	GIVEN NAMES PQRSTUVWXYZ	GRANTORS	BOOK	PAGE	No. OF ACRES	BRIEF DESCRIPTION, LOCATION, ETC. (NOT WARRANTED)
23103 Mar 27-1967	City				George F. Shalensky	816	305		Release Agreement. Right-of-Way, and
" 23251 " 28-1967	"	"	"		Lewis M. Campbell etal Congers + Gower, Inc.	816	307		" " "
"	"	"	"		" " "	816	357		Right of way.
"	"	"	"		" " "	816	359		" " "
"	"	"	"		" " "	816	361		" " "
"	"	"	"		" " "	816	363		" " "
"	"	"	"		" " "	816	365		" " "
"	"	"	"		" " "	816	367		" " "
"	"	"	"		" " "	816	369		" " "
23197 " 28-1967	"	"	"		Dill B. Blackwell	814	399		Release Agreement. Right of Way and
23551 " 24-1967	"	"	"		loyd K. Lato, and	814	755		" " " "
23762 Apr 3-1967	"	"	"		Fate J. Comery	816	581		" " " "
23763 " 3-1967	"	"	"		Homer Styles	816	587		" " " "
23803 " 4-1967	"	"	"		Charles Francis Haythorn etal	817	55		" " " "
24118 " 6-1967	"	"	"		M. E. Howell, et al	817	129		" " " "
24639 " 12-1967	"	"	"		James W. Jones, et al	817	409		" " " "

INDIRECT or GRANTEE Index to Deeds - Greenville County, S. C.

Open at Proper Tab according to First Letter or Letters of
Name and refer to Buff Sub-Index sheet for page reference.

KEYS PRINTING CO.

()

FILE NUMBER DATE OF RECORD	GRANTEES FAMILY NAMES	GIVEN NAMES ABCDEFGH	GIVEN NAMES IJKLMNO	GIVEN NAMES PQRSTUVWXYZ	GRANTORS	BOOK	PAGE	NO. OF ACRES	BRIEF DESCRIPTION, LOCATION, ETC. (NOT WARRANTED)
24725 Apr 13-1967	City				Cary D. Tucker, etal	817	424		Right of Way.
24724 " 13-1967	"	"	"		Conyers + Gower, Inc.	817	425		" " "
24725 " 13-1967	"	"	"		C. W. Staton of Greenville - S. C.	817	427		" " "
"	"	"	"		Church of the Redeemer	817	428		" " "
"	"	"	"		Raymond R. Drew, etal	817	429		" " "
"	"	"	"		A. Perry Esler, Jr.	817	430		" " "
"	"	"	"		Car. Land Co., Inc.	817	431		" " "
"	"	"	"		Edith R. Phillips	817	455		" " "
"	"	"	"		W. D. Erwin	817	456		" " "
24880 " 14-1967	"	"	"		H. H. Johnson	817	491		" lease Agreement. Right of Way + Re-
25060 " 17-1967	"	"	"		Charles G. Lougher	817	593		" " "
25718 " 24-1967	"	"	"		Arthur V. Tribble, etal	818	217		Rd. + Horse Shoe Circle Water lines Fork Shoals
25725 " 25-1967	"	"	"		Joseph R. Bryson, etal	818	146		Right of Way.
"	"	"	"		Donald E. Baltz	818	263		" " "
"	"	"	"		Dora R. Conway etal	818	264		" " "
"	"	"	"		Bernice Miller Surratt	818	265		" " "

INDIRECT or GRANTEE Index to Deeds - Greenville County, S. C.

Open at Proper Tab according to First Letter or Letters of
Name and refer to Buff Sub-Index sheet for page reference.

KEYS PRINTING CO.

FILE NUMBER DATE OF RECORD	GRANTEES FAMILY NAMES	GIVEN NAMES ABCDEFGH	GIVEN NAMES IJKLMNO	GIVEN NAMES PQRSTUVWXYZ	GRANTORS	BOOK	PAGE	No. OF ACRES	BRIEF DESCRIPTION, LOCATION, ETC. (NOT WARRANTED)
25725 Apr 25-1967	City	of	Greenville		Richard, Alan Hagen	818	266		Right of way.
"	"	"	"		Lloyd W. Gilstrap, et al	818	267		" " "
"	"	"	"		Ralph A. Lake, et al	818	268		" " "
"	"	"	"		Jacquelyn Lee Lawrence III, et al	818	269		" " "
"	"	"	"		Andrew J. Coleman,	818	270		" " "
25724 Apr 25-1967	"	"	"		Adrian Rashley, et al	818	271		" " "
26349 May 1-1967	"	"	"		Congers + Jower, Inc.	818	493		" " "
26350 " 1-1967	"	"	"		W. Paul Kellett	818	495		" " "
"	"	"	"		R. E. Ingold	818	496		" " "
"	"	"	"		Lucille A. Hammond	818	497		" " "
"	"	"	"		L. A. Moseley, et al	818	498		" " "
"	"	"	"		Arthur M. Brissie, Jr.	818	499		" " "
"	"	"	"		Deaver L. Allen, et al	818	500		" " "
"	"	"	"		Malcolm G. Thurston, Jr.	818	501		" " "
26487 May 2-1967	"	"	"		Allen Dean Batson	818	553		Agreement. Right of Way + Release
27172 " 9-1967	"	"	"		Harold C. Pressley, et al	819	295		" " " "

INDIRECT or GRANTEE Index to Deeds - Greenville County, S. C.

Open at Proper Tab according to First Letter or Letters of Name and refer to Buff Sub-Index sheet for page reference.

KEYS PRINTING CO.

()

FILE NUMBER DATE OF RECORD	GRANTEES FAMILY NAMES	GIVEN NAMES ABCDEFGH	GIVEN NAMES IJKLMNO	GIVEN NAMES PQRSTUWXYZ	GRANTORS	BOOK	PAGE	NO. OF ACRES	BRIEF DESCRIPTION, LOCATION, ETC. (NOT WARRANTED)
27134 May 9-1967	City of Greenville				etal Minnie M. Batson,	819	329		and Release Agreement. Deed to Right of Way
27634 " 15-1967		"	"	"	George W. Gault, et al	819	559		Right-of-Way
" 27963	"	"	"	"	etal Congers + Gower, Inc.,	819	637		" " "
" 17-1967	"	"	"	"	Norval L. Moore	819	576		APN + Release Agreement
28498 " 23-1967	"	"	"	"	Inc. Williams Land Co.,	820	221		ford Circle. Water lines, etc. Fair-
28630 " 24-1967	"	"	"	"	Central Realty Corp.	820	305		Dr. + Compton Dr. Water lines, etc. Doyle
28847 " 26-1967	"	"	"	"	The ville. County. School Dist. of Green-	820	383		Right of Way.
" 29545	"	"	"	"	etal Congers + Gower, Inc.	820	385		" " "
June 2-1967	"	"	"	"	Trustee Emma L. Flinkingshelt	821	63		" " "
" 29630	"	"	"	"	etal Congers + Gower, Inc.,	821	67		" " "
" 5-1967	"	"	"	"	Wm. J. Sullivan	821	133		Agreement - Dunbar St.
29823 " 6-1967	"	"	"	"	Edward H. Hemtree	821	192		Right-of-way.
" 29824	"	"	"	"	Bobbie Lee Chapman	821	191		" " "
" 6-1967	"	"	"	"	Etica H. Vaughn	821	193		Indemnification Agreement.
29959 " 7-1967	"	"	"	"	T. C. Fulbright, et al	821	228		Right-of-way.
30053 " 8-1967	"	"	"	etal,	Interstate Stations, Inc.	821	276		Agreement.

INDIRECT or GRANTEE Index to Deeds - Greenville County, S. C.

Open at Proper Tab according to First Letter or Letters of Name and refer to Buff Sub-Index sheet for page reference.

KEYS PRINTING CO.

FILE NUMBER DATE OF RECORD	GRANTEES FAMILY NAMES	GIVEN NAMES ABCDEFGH	GIVEN NAMES IJKLMNO	GIVEN NAMES PQRSTUVWXYZ	GRANTORS	BOOK	PAGE	No. OF ACRES	BRIEF DESCRIPTION, LOCATION, ETC. (NOT WARRANTED)
30013 June 8-1967	City	of Greenville			Jean B. Sanderson	821	273		Right of Way.
20410 " 13-1967	"	"	"		Thomas F. Goldsmiths, et al	821	400		Right of Way + Release - Agreement
30646 " 14-1967	"	"	"		Franklin E. Carter	822	61		Right of Way.
31021 " 19-1967	"	"	"		Harriet E. Williams	822	62		" " "
127 " 26-1967	"	"	"		Jack E. Collins	822	357		" " "
194 " 27-1967	"	of Greer		Works	R. C. Collins	822	352		" " of " Way.
239 " 27-1967	"	- Com. of Public		Co., Inc.	Fred Kinzey	822	416		Easement and/or Right of Way - Annex.
403 " 28-1967	"	View Finance		Z. W. Quinn	Z. W. Quinn	822	427		Lot 4, Woodside Ave. &
650 " 30-1967	"	of Greenville - S. C.			Walter W. Goldsmith,	822	456		Strip, Townes St.
1304 July 10-1967	"	"	"		Crane-Whalley Partnership	822	265		Easement
1893 " 14-1967	"	"	"		William R. Timmons, Jr.	823	156		Agreement.
"	"	"	"		James E. Craig	823	429		Right of Way.
"	"	"	"		James E. Craig, et al	823	430		" " "
"	"	"	"		Conyers & Gower, Inc.	823	431		" " "
"	"	"	"		Gilbert B. Morgan,	823	436		" " "

INDIRECT or GRANTEE Index to Deeds - Greenville County, S. C.

Open at Proper Tab according to First Letter or Letters of
Name and refer to Buff Sub-Index sheet for page reference.

KEYS PRINTING CO.

()

FILE NUMBER	GRANTEES FAMILY NAMES	GIVEN NAMES ABCDEFGH	GIVEN NAMES IJKLMNO	GIVEN NAMES PQRSTUWXYZ	GRANTORS	BOOK	PAGE	No. OF ACRES	BRIEF DESCRIPTION, LOCATION, ETC. (NOT WARRANTED)
DATE OF RECORD									
2499 July 21-1967 2623	City				Church of God - Ackley	824	103		Right of Way Agreement.
" 24-1967	"	"	"		McCall mfg. Co.	824	227		" " "
" 2826	"	"	"		J. Holt Gardner, et al	824	228		" " "
" 25-1967 3133	"	"	"		Lu Y. Brown, et al Prises, Inc.	824	283		" " "
" 27-1967 3820	"	"	"		McCall-Threath Enter- etal	824	357		Water lines, mains, etc.
Aug. 3-1967 4168	"	"	"		George S. Inman,	825	333		Right-of-way.
" 7-1967 5481	"	"	"		Carolyn O. Mitchell	825	410		" " "
" 14-1967 5717	"	"	"		Northway Apartments	826	367		R/W + Easement.
" 22-1967 5962	"	"	"		Congers & Gower, Inc.	827	278		Right of way.
" 24-1967 6312	"	"	"		Albert B. Switz, et al, Auditorium Board,	827	10		" " "
" 29-1967 7022	"	"	"		Greenville Memorial	827	171		Agreement.
Sep. 5-1967 7843	"	"	"		Phillips Fibers Corp.	827	553		Agreement I - 85 property
" 13-1967	"	"	"		Williams R. Timmons, Jr.	828	290		Water lines, etc. - Action St., Bancroft St. & Driftwood Dr.
" 8283	"	"	"		" " " "	828	290		+ Release Agreement.
" 18-1967 8387	"	"	"		Carroll E. Gillespie, et al	828	559		Deed To Right-of-way
" 19-1967	"	"	"	(See Lowery)	R. W. Lowery Est.	828	516		Lot 94. Springwood Cem.

INDIRECT or GRANTEE Index to Deeds - Greenville County, S. C.

Open at Proper Tab according to First Letter or Letters of Name and refer to Buff Sub-Index sheet for page reference.

KEYS PRINTING CO.

()

FILE NUMBER DATE OF RECORD	GRANTEES FAMILY NAMES	GIVEN NAMES ABCDEFGH	GIVEN NAMES IJKLMNO	GIVEN NAMES PQRSTUVWXYZ	GRANTORS	BOOK	PAGE	No. OF ACRES	BRIEF DESCRIPTION, LOCATION, ETC. (NOT WARRANTED)
8674 Sep. 21-1967	City	of Greenville			William D. Hayes	829	121		Right of Way.
8877 " 22-1967	"	"	"		Bob Jones University et al	829	206		" " "
9012 " 25-1967	"	"	"		Dorothy M. Thompson,	829	223		Water line from Haywood Rd., thru Transit Dr., Airport Village Farms.
"	"	"	"		" " "	829	223		
9008 " 25-1967	"	"	"		Oak, Inc.	829	225		Certain Water Lines.
9007 " 25-1967	"	"	"		James W. Mahon	829	227		Water lines, etc. West Fairway Dr. + Golf Course Rd.
"	"	"	"		" " "	829	227		
9769 Oct. 2 1967	"	"	"		O. Tommy Gibbs	829	567		Easement
11520 " 19-1967	"	"	"		Russell S. Johnson	831	175		Deed to Right of Way and Release Agreement.
"	"	"	"		" " "	831	175		and Release Agreement.
12077 " 25-1967	"	"	"		J. H. Cochrane	831	347		Deed to Right of Way
12297 " 27-1967	"	"	"		C. Otto White, Jr.	831	346		Right-of-Way.
"	"	"	"		H. B. White, Jr.	831	347		Water lines, etc.
13250 Nov. 6-1967	"	"	"		Sue C. Ashmore	832	216		Deed to Right-of-Way, Waterlines + Release Agreement.
"	"	"	"		" " "	832	216		Wood Circle.
13954 " 13-1967	"	"	"		Leonard R. Wood, et al	832	459		All water lines, etc.

INDIRECT or GRANTEE Index to Deeds - Greenville County, S. C.

Open at Proper Tab according to First Letter or Letters of
Name and refer to Buff Sub-Index sheet for page reference.

KEYS PRINTING CO.

()

FILE NUMBER DATE OF RECORD	GRANTEES FAMILY NAMES	GIVEN NAMES ABCDEFGH	GIVEN NAMES IJKLMNO	GIVEN NAMES PQRSTUVWXYZ	GRANTORS	BOOK	PAGE	No. OF ACRES	BRIEF DESCRIPTION, LOCATION, ETC. (NOT WARRANTED)
15626 Dec-1-1967	City of Greenville, S.C.				Williams Land Co., Inc.	833	575		Colonial Hills Subd Water lines, etc.
15405 " 5-1967		"	"	"	Hugh B. Croston, Inc.	834	57		All water lines, etc. Stunnington Subd Butter St.
15863 " 5-1967		"	"	"	" Prises, Inc.	154	51		R/d Deed
17591 " 29-1967		"	"	"	Threatt-Maxwell Inter	834	72		Easement.
18579 Jan-8-1968		"	"	"	Walter J. Henshaw	835	401		Agreement.
19167 " 16-1968		"	"	"	Plantation Realty Co. of S.C.	836	37		All water mains, etc. Lyndale Subd. near Fork Shoals Rd.
"		"	"	"	Lowell H. Tankersley	836	261		All water lines, etc. East Fairway Dr. & West Fairway Dr.
"		"	"	"	" " " "	436	261		Utility easement.
"		"	"	"	James W. Mahon	836	263		Water lines, etc. - mill
"		"	"	"	" " " "	836	263		Water lines, etc. - mill
19562 " 19-1968	"	"	"	Botany Arms Apts.	836	407		Water lines, etc. - mill	
20276 " 30-1968	"	"	"	W. N. Leslie, Inc.	837	71		Water lines, etc. - mill	
22521 " 1-13-1969	"	"	"	"	838	511		Water lines, etc. Release Agreement.	
22615 " 27-1968	"	"	"	Sun Oil Company	838	493		Right-of-Way and Chick Spgs. Tp.	
22637 " 27-1968	"	"	Greer	Henry Clark, Inc.	838	500		Lot, Mrs. Ellen K.L. Chick Spgs. Tp.	
22636 " 27-1968	"	"	Greer	Helen Wood Hendrix	838	470		Lot Depot St. Drive, ~	

INDIRECT or GRANTEE Index to Deeds - Greenville County, S. C.

Open at Proper Tab according to First Letter or Letters of Name and refer to Buff Sub-Index sheet for page reference.

KEYS PRINTING CO.

()

FILE NUMBER	GRANTEES FAMILY NAMES	GIVEN NAMES ABCDEFGH	GIVEN NAMES IJKLMNO	GIVEN NAMES PQRSTUWXYZ	GRANTORS	BOOK	PAGE	No. OF ACRES	BRIEF DESCRIPTION, LOCATION, ETC. (NOT WARRANTED)
DATE OF RECORD									
29517 May 13, 1968	"	"	"	"	"				"
" "	"	"	"	"	"				"
" "	"	"	"	"	"				"
29554	"	"	"	"	et al				"
" 15-1968	"	"	"	"	N. H. Myers, Jr.	844	204		"
29750	"	"	"	"	tr.				"
" 17-1968	"	"	"	"	William R. Timmons	844	223		Water lines, etc.
29774	"	"	"	"	Manufactured, Inc.	844	225		Right of way
" 17-1968	"	"	"	"					"
30331	"	"	"	"	Jack H. Furr	844	544		"
" 24-1968	"	"	"	"					"
30667	"	"	"	"	Sherwood, Inc.	845	12		"
" 28-1968	"	"	"	"					"
31280	"	"	"	"	Jeff R. Richardson, Jr.	845	309		Strip = Richwood Dr.,
June 3-1968	"	"	"	"	" " " "	845	309		Richwood Subd. - Also (Rd.)
"	"	"	"	"	" " " "	845	309		Strip = portion parking mill
30828	"	"	"	"	William R. Sheahan	845	127		Cannon Lane
May 30, 1968	"	"	"	"					Water lines, etc.
30829	"	"	"	"	R. J. Nichols, et al	845	129		Chick Spgs. Rd.
May 30, 1968	"	"	"	"					Fresh water line on
30830	"	"	"	"	M. G. Whitrop, et al	845	125		Pipes to water line
" 30, 1968	"	"	"	"	Com.				& pipe line with 6" "
31140	"	"	"	"	Berea Public Ser. Dist.	846	18		System, et al
May 31, 1968	"	"	"	"	Water Dist.				Water distribution
31143	"	"	"	"	Mauldin, Kirtler, H. Smith	846	101		Water distribution system
" 31, 1968	"	"	"	"	" " "	846	101		near estate & facilities
" "	"	"	"	"	" " "	846	101		Shells & H. Smith

INDIRECT or GRANTEE Index to Deeds - Greenville County, S. C.

Open at Proper Tab according to First Letter or Letters of
Name and refer to Buff Sub-Index sheet for page reference.

KEYS PRINTING CO.

()

FILE NUMBER DATE OF RECORD	GRANTEES FAMILY NAMES	GIVEN NAMES ABCDEFGH	GIVEN NAMES IJKLMNO	GIVEN NAMES PQRSTUVWXYZ	GRANTORS	BOOK	PAGE	NO. OF ACRES	BRIEF DESCRIPTION, LOCATION, ETC. (NOT WARRANTED)
31534 June 5, 1968	City of Greenville				Ed B. Smith	845	486		Right-of-Way
33445 " 28, 1968	"	"	"		Denis R. Hunter	846	300		" " "
291 July 2, 1968	"	"	"		Planning + zoning Comm.	847	516		Old Name = Frontage Road New Name = Century Dr.
"	"	"	"		"	847	516		Old Name = Old River Road New Name = Eisenhower Dr.
"	"	"	"		"	"	"		" " "
"	"	"	"		"	"	"		" " "
1404 July 17, 1968	"	"	"		I-385 Inc	847	716		" " "
2271 " 26, 1968	"	"	"		School District of Greenville Co.	844	209		Circle Water lines etc. Wood, Compton Dr. Sassa Pines
2812 Aug 1, 1968	"	"	"		Central Realty Corp.	849	453		Water lines etc. Payne Dr. +
2918 " 2, 1968	"	"	"		The McAlister Corp.	847	411		Light, drainage + sewer McAlister Square
"	"	"	"		"	849	471		Shopping Center Strip 291 + I-385
2972 Aug 5, 1968	"	"	"		Arnold C. Gibson	847	547		Get real situation of 291 + I-385
2972 " 5, 1968	"	"	"		Arnold C. Gibson	847	549		Get real situation of 291 + I-385
3958 " 15, 1968	"	"	"		William R. Wyatt	850	329		Water lines etc. Canter- bury Rd. + Surrey Lane
"	"	"	"		"	850	329		Hedthwild Subd.

INDIRECT or GRANTEE Index to Deeds - Greenville County, S. C.

Open at Proper Tab according to First Letter or Letters of Name and refer to Buff Sub-Index sheet for page reference.

KEYS PRINTING CO.

()

FILE NUMBER	GRANTEES FAMILY NAMES	GIVEN NAMES ABCDEFGH	GIVEN NAMES IJKLMNO	GIVEN NAMES PQRSTUVWXYZ	GRANTORS	BOOK	PAGE	NO. OF ACRES	BRIEF DESCRIPTION, LOCATION, ETC. (NOT WARRANTED)
DATE OF RECORD									
4501 Jan 2, 1968	"	"	"	"	St. J. Corp.	150	501		Deed
4505 " 22, 1968	"	"	"	"	Julius A. Adams	250	010		1/2 lot 145 Hill St. City
" "	"	"	"	"	W. H. Adams	250	011		1/2 lot 145 Hill St. City
" "	"	"	"	"	Robert Adams, et al	350	015		1/2 lot 145 Hill St. City
4504 " 22, 1968	"	"	"	"	St. J. Corp.	250	011		1/2 lot 145 Hill St. City
4613 " 23, 1968	"	"	"	"	J. R. Flunkinghelt Mrs.	250	037		Right of Way
" "	"	"	"	"	Lambert, et al	150	040		" " "
" "	"	"	"	"	Edward H. Adams	250	041		" " "
" "	"	"	"	"	Julius A. Adams, et al	250	042		" " "
4618 " 23, 1968	"	"	"	"	B. H. Adams	251	7		Water lines, etc.
4619 " 23, 1968	"	"	"	"	Catherine S. Marshall	251	51		Right of way
4620 " 23, 1968	"	"	"	"	W. Frank Adams	251	014		" " "
7201 " 15, 1968	"	"	"	"	W. Frank Adams	251	014		W. Frank Adams
7215 " 15, 1968	"	"	"	"	W. Frank Adams	251	014		W. Frank Adams
7665 " 21, 1968	"	"	"	"	W. Frank Adams	251	014		W. Frank Adams

INDIRECT or GRANTEE Index to Deeds - Greenville County, S. C.

☛ Open at Proper Tab according to First Letter or Letters of Name and refer to Buff Sub-Index sheet for page reference.

KEYS PRINTING CO.

()

FILE NUMBER	GRANTEES FAMILY NAMES	GIVEN NAMES ABCDEFGH	GIVEN NAMES IJKLMNO	GIVEN NAMES PQRSTUVWXYZ	GRANTORS	BOOK	PAGE	NO. OF ACRES	BRIEF DESCRIPTION, LOCATION, ETC. (NOT WARRANTED)
DATE OF RECORD									
1005									
11177	"	"	"		...	254	139		
Nov. 4, 1963	"	"	"		Bethany Woods Kilder &	255	467		Water lines, etc.
11791	"	"	"		...	255	467		
" 13, 1968	"	"	"		...	255	467		
11987	"	"	"		J. Raymond Minor, Jr.	856	189		Right of Way Agreement -
" 15, 1968	"	"	"		...				
1250	"	"	"		...				
" 21, 1968	"	"	"		...	856			
14119	"	"	"		...	858	583		
" 10, 1968	"	"	"		...	257	473		Right of Way
" "	"	"	"		...	257	477		" " "
" 10, 1968	"	"	"		...	257	489		Strip between ...
14439	"	"	"		...	257	559		Water lines etc.
" 13, 1968	"	"	"		Caution and Parker, Inc.	858	5		Strip, ...
15632	"	"	"		...				
" 31, 1968	"	"	"		...	257	10		Water lines, etc.

INDIRECT or GRANTEE Index to Deeds - Greenville County, S. C.

Open at Proper Tab according to First Letter or Letters of Name and refer to Buff Sub-Index sheet for page reference.

KEYS PRINTING CO.

()

FILE NUMBER	GRANTEES FAMILY NAMES	GIVEN NAMES ABCDEFGH	GIVEN NAMES IJKLMNO	GIVEN NAMES PQRSTUWXYZ	GRANTORS	BOOK	PAGE	No. OF ACRES	BRIEF DESCRIPTION, LOCATION, ETC. (NOT WARRANTED)
DATE OF RECORD									
10-71									
11101	City								
" 11102	"								
" 11115	"								25
" 11565	"								
" 17065	"								
" 17065	"								Drive
" 271967	"				Lewis K. Stroup	300	019		All water lines, etc - Maple
" 19077	"								
" 20996	"								Piedmont Rd.
Mar. 6, 1969					Anne S. Turner, et al	863	321		Survey line A/S Lot 24 Sec. 4, etc in & along Hwy. 216
" 21376					House of Fabrics	864	109		All water lines, mains, valves, boiler drive
" 17-1969	"				Shratt-Meynell Enterprises	765	27		Water lines, mains valves etc
" 23103	"				" " "	865	50		Water lines, mains valves etc
" 28-1967	"				Harper Brothers, Inc.	865	95		Right of Way
" 23570	"				" " "	865	115		" " "
" 25327	"				Carnot, Inc.	866	277		Water lines, mains, valves, etc
" 12-1967	"				" " "	866	277		along Kenilworth Dr. et al St. City
" 25131	"				Piedmont Land Co., Inc.	866	351		All water lines, mains valves, etc

INDIRECT or GRANTEE Index to Deeds - Greenville County, S. C.

Open at Proper Tab according to First Letter or Letters of Name and refer to Buff Sub-Index sheet for page reference.

KEYS PRINTING CO.

()

FILE NUMBER	GRANTEES FAMILY NAMES	GIVEN NAMES ABCDEFGH	GIVEN NAMES IJKLMNO	GIVEN NAMES PQRSTUVWXYZ	GRANTORS	BOOK	PAGE	No. OF ACRES	BRIEF DESCRIPTION, LOCATION, ETC. (NOT WARRANTED)
DATE OF RECORD									
25331 Apr. 23, 1901					Richard L. ...	800	411		Map 105 ...
25472 " 24, 1901					Gilbert B. Morgan, et al	806	543		Right of Way
" "					R. C. Christopher	806	544		" " "
" "					James F. Burk, et al	806	545		" " "
" "					Byron D. Skelton	806	546		" " "
" "					Robert C. Stratton, Jr., et al	806	547		" " "
" "					Jack Nelson, et al	806	548		" " "
27880 " 21, 1901					John W. Baywell	868	327		Right of Way
28057 " 3, 1901					L. M. ...	868	328		Map 105 ...
28172 " 24, 1901					Marie Jones ...	868	313		Right of Way
30517 " 11, 1901					...	871	322		Right of Way
30518 " 11, 1901					...	871	332		" " "

INDIRECT or GRANTEE Index to Deeds - Greenville County, S. C.

Open at Proper Tab according to First Letter or Letters of Name and refer to Buff Sub-Index sheet for page reference.

KEYS PRINTING CO.



FILE NUMBER	GRANTEES FAMILY NAMES	GIVEN NAMES ABCDEFGH	GIVEN NAMES IJKLMNO	GIVEN NAMES PQRSTUWXYZ	GRANTORS	BOOK	PAGE	No. OF ACRES	BRIEF DESCRIPTION, LOCATION, ETC. (NOT WARRANTED)
DATE OF RECORD									
30811									
12-24-1961						871			
31065		"	"			871			
" 26-1961		"	"		H. ...	871	501		Fl. ...
263		"	"		...				
July 3, 1961		"	"		H. ...	871	195		...
" 3-1961		"	"		...	871	171		...
" 1-1961		"	"		...	871	171		...
" 1-1961		"	"		...	871	171		...
" 1-1961		"	"		...	871	171		...
" 1-1961		"	"		...	871	171		...
1312		"	"		...	872	1		...
" 16-1969		"	"		...	872	1		...
1382		"	"		...	872	85		...
" 17-1969		"	"		...	872	85		...
1940		"	"		...	872	319		...
" 24-1969		"	"		...	872	319		...
2575		"	"		...	873	11		...
" 31-1969		"	"		...	873	11		...
2576		"	"		...	873	13		...
" 31-1969		"	"		...	873	13		...
2662		"	"		...	873	112		...
Aug. 1, 1969		"	"		...	873	112		...
3243		"	"		...	875	17		...
" 8-1969		"	"		...	875	17		...
5222		"	"		...	875	17		...
" 29-1969		"	"		...	875	17		...
" "		"	"		...	875	17		...
" "		"	"		...	875	17		...

INDIRECT or GRANTEE Index to Deeds - Greenville County, S. C.

Open at Proper Tab according to First Letter or Letters of Name and refer to Buff Sub-Index sheet for page reference.

KEYS PRINTING CO.

()

FILE NUMBER	GRANTEES FAMILY NAMES	GIVEN NAMES ABCDEFGH	GIVEN NAMES IJKLMNO	GIVEN NAMES PQRSTUWXYZ	GRANTORS	BOOK	PAGE	No. OF ACRES	BRIEF DESCRIPTION, LOCATION, ETC. (NOT WARRANTED)
DATE OF RECORD									
5293 Sept. 2, 1969	Deery				11		+ ...
5539	"	"	"		C. H. Motley, et al	875	199		Ch. Motley & Dillard Prop. ...
" 4, 1969	"	"	"		...	877	430		...
1619	"	"	"		...	877	512		...
9202	"	"	"	et al	Duke Power Co.	877	635		Right of Way
" 17, 1969	"	"	"	
9919	"	"	"		George W. Wiflet	878	285		...
" 27, 1969	"	"	"	
1117	"	"	"	
" 11, 1969	"	"	"	
10549	"	"	"		Masonic Temple Co.	878	567		int square + int. in 10 ft alley, City
Nov. 4, 1969	"	"	"		Fidelity Fed. S. & L. Ass'n	878	371		Lot Cor. Main St. & ...
10346	"	"	"	
" 11, 1969	"	"	"	
11421	"	"	"	
" 11, 1969	"	"	"	
14225	"	"	"	
" 22, 1969	"	"	"	
13447	"	"	"	
" 16, 1969	"	"	"	
15031	"	"	"	
" 11, 1969	"	"	"	

INDIRECT or GRANTEE Index to Real Estate Deeds - Greenville County, S.C.

Open at Proper Tab according to First Letter or Letters of Name and refer to Buff Sub-Index sheet for page reference.

KEYS PRINTING CO.

FILE NUMBER DATE OF RECORD	GRANTEES FAMILY NAMES	GIVEN NAMES ABCDEFGH	GIVEN NAMES IJKLMNO	GIVEN NAMES PQRSTUVWXYZ	GRANTORS	BOOK	PAGE	NO. OF ACRES	BRIEF DESCRIPTION, LOCATION, ETC. (NOT WARRANTED)
15020 Jan 5 1972	"	"	"	"	High Incorporated	882	101		116 Water lines etc.
"	"	"	"	"	"	882	101		Water lines, etc.
16288 " 20 1972	"	"	(of Atlanta)	"	Howard State, Inc.	883	101		Water lines, etc.
17127 " 26 1972	"	Hiller, S.C.	"	"	Eastern Business Co. Inc.	883	391		Water lines, etc.
17305 " 5 1970	"	"	"	"	Enterprise, Inc.	884	15		Water lines, etc.
17545 " 9 1970	"	"	"	"	W. S. H. Threll	884	15		Water lines, etc.
18538 " 23 1970	"	"	"	"	Planning & Engineering	884	157		Street name change
18813 " 26 1970	"	"	"	"	James Perkins	884	416		"
19112 " 2 1970	"	"	"	"	James Trailer Park, Inc.	885	145		Water lines, etc.
19532 " 6 1970	"	"	"	"	The Green Co.	885	234		Water lines, etc.
19613 " 9 1970	"	"	"	"	J. M. Leggett	885	449		Water lines, etc.
19949 " 12 1970	"	"	"	"	C. H. Stovall	884	523		"
20104 " 16 1970	"	"	"	"	Elmer W. Wilson	886	25		Water lines, etc.
20321 " 17 1970	"	"	"	"	Triune Corporation	886	25		Water lines, etc.
	"	"	"	"	Caroline S. Jackson	886	179		"
	"	"	"	"	Church of God, Inc.	886	201		Water lines, etc.

INDIRECT or GRANTEE Index to Real Estate Deeds -- Greenville County, S. C.

Open at Proper Tab according to First Letter or Letters of Name and refer to Buff Sub-Index sheet for page reference.

KEYS PRINTING CO.

FILE NUMBER DATE OF RECORD	GRANTEES FAMILY NAMES	GIVEN NAMES ABCDEFGH	GIVEN NAMES IJKLMNO	GIVEN NAMES PQRSTUVWXYZ	GRANTORS	BOOK	PAGE	NO. OF ACRES	BRIEF DESCRIPTION, LOCATION, ETC. (NOT WARRANTED)
20251					County of Greenville	886	100		Greenville, South Carolina Co.
20730					James H. Jackson	886	353		Agreement
21080					The Bank of	886	53		8/20
21792					James H. Jackson	886	299		Wife of James H. Jackson
22557					W. B. Pruitt, Inc.	886	427		W. B. Pruitt, Inc. - Greenville
22554					W. B. Pruitt, Inc.	886	13		W. B. Pruitt, Inc. - Greenville
22704					W. B. Pruitt, Inc.	886	149		W. B. Pruitt, Inc. - Greenville
22700					W. B. Pruitt, Inc.	886	426		W. B. Pruitt, Inc. - Greenville
22706					Charles H. Hensley, et al.	886	421		W. B. Pruitt, Inc. - Greenville
23271					Mrs. S. H. Hensley	886	405		W. B. Pruitt, Inc. - Greenville
24164					W. B. Pruitt, Inc.	886	422		W. B. Pruitt, Inc. - Greenville
24165					W. B. Pruitt, Inc.	886	421		W. B. Pruitt, Inc. - Greenville
24166					W. B. Pruitt, Inc.	886	422		W. B. Pruitt, Inc. - Greenville
24167					W. B. Pruitt, Inc.	886	421		W. B. Pruitt, Inc. - Greenville
24168					W. B. Pruitt, Inc.	886	422		W. B. Pruitt, Inc. - Greenville
24169					W. B. Pruitt, Inc.	886	421		W. B. Pruitt, Inc. - Greenville
24170					W. B. Pruitt, Inc.	886	422		W. B. Pruitt, Inc. - Greenville
24171					W. B. Pruitt, Inc.	886	421		W. B. Pruitt, Inc. - Greenville
24172					W. B. Pruitt, Inc.	886	422		W. B. Pruitt, Inc. - Greenville
24173					W. B. Pruitt, Inc.	886	421		W. B. Pruitt, Inc. - Greenville
24174					W. B. Pruitt, Inc.	886	422		W. B. Pruitt, Inc. - Greenville
24175					W. B. Pruitt, Inc.	886	421		W. B. Pruitt, Inc. - Greenville
24176					W. B. Pruitt, Inc.	886	422		W. B. Pruitt, Inc. - Greenville
24177					W. B. Pruitt, Inc.	886	421		W. B. Pruitt, Inc. - Greenville
24178					W. B. Pruitt, Inc.	886	422		W. B. Pruitt, Inc. - Greenville
24179					W. B. Pruitt, Inc.	886	421		W. B. Pruitt, Inc. - Greenville
24180					W. B. Pruitt, Inc.	886	422		W. B. Pruitt, Inc. - Greenville
24181					W. B. Pruitt, Inc.	886	421		W. B. Pruitt, Inc. - Greenville
24182					W. B. Pruitt, Inc.	886	422		W. B. Pruitt, Inc. - Greenville
24183					W. B. Pruitt, Inc.	886	421		W. B. Pruitt, Inc. - Greenville
24184					W. B. Pruitt, Inc.	886	422		W. B. Pruitt, Inc. - Greenville
24185					W. B. Pruitt, Inc.	886	421		W. B. Pruitt, Inc. - Greenville
24186					W. B. Pruitt, Inc.	886	422		W. B. Pruitt, Inc. - Greenville
24187					W. B. Pruitt, Inc.	886	421		W. B. Pruitt, Inc. - Greenville
24188					W. B. Pruitt, Inc.	886	422		W. B. Pruitt, Inc. - Greenville
24189					W. B. Pruitt, Inc.	886	421		W. B. Pruitt, Inc. - Greenville
24190					W. B. Pruitt, Inc.	886	422		W. B. Pruitt, Inc. - Greenville
24191					W. B. Pruitt, Inc.	886	421		W. B. Pruitt, Inc. - Greenville
24192					W. B. Pruitt, Inc.	886	422		W. B. Pruitt, Inc. - Greenville
24193					W. B. Pruitt, Inc.	886	421		W. B. Pruitt, Inc. - Greenville
24194					W. B. Pruitt, Inc.	886	422		W. B. Pruitt, Inc. - Greenville
24195					W. B. Pruitt, Inc.	886	421		W. B. Pruitt, Inc. - Greenville
24196					W. B. Pruitt, Inc.	886	422		W. B. Pruitt, Inc. - Greenville
24197					W. B. Pruitt, Inc.	886	421		W. B. Pruitt, Inc. - Greenville
24198					W. B. Pruitt, Inc.	886	422		W. B. Pruitt, Inc. - Greenville
24199					W. B. Pruitt, Inc.	886	421		W. B. Pruitt, Inc. - Greenville
24200					W. B. Pruitt, Inc.	886	422		W. B. Pruitt, Inc. - Greenville
24201					W. B. Pruitt, Inc.	886	421		W. B. Pruitt, Inc. - Greenville
24202					W. B. Pruitt, Inc.	886	422		W. B. Pruitt, Inc. - Greenville
24203					W. B. Pruitt, Inc.	886	421		W. B. Pruitt, Inc. - Greenville
24204					W. B. Pruitt, Inc.	886	422		W. B. Pruitt, Inc. - Greenville
24205					W. B. Pruitt, Inc.	886	421		W. B. Pruitt, Inc. - Greenville
24206					W. B. Pruitt, Inc.	886	422		W. B. Pruitt, Inc. - Greenville
24207					W. B. Pruitt, Inc.	886	421		W. B. Pruitt, Inc. - Greenville
24208					W. B. Pruitt, Inc.	886	422		W. B. Pruitt, Inc. - Greenville
24209					W. B. Pruitt, Inc.	886	421		W. B. Pruitt, Inc. - Greenville
24210					W. B. Pruitt, Inc.	886	422		W. B. Pruitt, Inc. - Greenville
24211					W. B. Pruitt, Inc.	886	421		W. B. Pruitt, Inc. - Greenville
24212					W. B. Pruitt, Inc.	886	422		W. B. Pruitt, Inc. - Greenville
24213					W. B. Pruitt, Inc.	886	421		W. B. Pruitt, Inc. - Greenville
24214					W. B. Pruitt, Inc.	886	422		W. B. Pruitt, Inc. - Greenville
24215					W. B. Pruitt, Inc.	886	421		W. B. Pruitt, Inc. - Greenville
24216					W. B. Pruitt, Inc.	886	422		W. B. Pruitt, Inc. - Greenville
24217					W. B. Pruitt, Inc.	886	421		W. B. Pruitt, Inc. - Greenville
24218					W. B. Pruitt, Inc.	886	422		W. B. Pruitt, Inc. - Greenville
24219					W. B. Pruitt, Inc.	886	421		W. B. Pruitt, Inc. - Greenville
24220					W. B. Pruitt, Inc.	886	422		W. B. Pruitt, Inc. - Greenville
24221					W. B. Pruitt, Inc.	886	421		W. B. Pruitt, Inc. - Greenville
24222					W. B. Pruitt, Inc.	886	422		W. B. Pruitt, Inc. - Greenville
24223					W. B. Pruitt, Inc.	886	421		W. B. Pruitt, Inc. - Greenville
24224					W. B. Pruitt, Inc.	886	422		W. B. Pruitt, Inc. - Greenville
24225					W. B. Pruitt, Inc.	886	421		W. B. Pruitt, Inc. - Greenville
24226					W. B. Pruitt, Inc.	886	422		W. B. Pruitt, Inc. - Greenville
24227					W. B. Pruitt, Inc.	886	421		W. B. Pruitt, Inc. - Greenville
24228					W. B. Pruitt, Inc.	886	422		W. B. Pruitt, Inc. - Greenville
24229					W. B. Pruitt, Inc.	886	421		W. B. Pruitt, Inc. - Greenville
24230					W. B. Pruitt, Inc.	886	422		W. B. Pruitt, Inc. - Greenville
24231					W. B. Pruitt, Inc.	886	421		W. B. Pruitt, Inc. - Greenville
24232					W. B. Pruitt, Inc.	886	422		W. B. Pruitt, Inc. - Greenville
24233					W. B. Pruitt, Inc.	886	421		W. B. Pruitt, Inc. - Greenville
24234					W. B. Pruitt, Inc.	886	422		W. B. Pruitt, Inc. - Greenville
24235					W. B. Pruitt, Inc.	886	421		W. B. Pruitt, Inc. - Greenville
24236					W. B. Pruitt, Inc.	886	422		W. B. Pruitt, Inc. - Greenville
24237					W. B. Pruitt, Inc.	886	421		W. B. Pruitt, Inc. - Greenville
24238					W. B. Pruitt, Inc.	886	422		W. B. Pruitt, Inc. - Greenville
24239					W. B. Pruitt, Inc.	886	421		W. B. Pruitt, Inc. - Greenville
24240					W. B. Pruitt, Inc.	886	422		W. B. Pruitt, Inc. - Greenville
24241					W. B. Pruitt, Inc.	886	421		W. B. Pruitt, Inc. - Greenville
24242					W. B. Pruitt, Inc.	886	422		W. B. Pruitt, Inc. - Greenville
24243					W. B. Pruitt, Inc.	886	421		W. B. Pruitt, Inc. - Greenville
24244					W. B. Pruitt, Inc.	886	422		W. B. Pruitt, Inc. - Greenville
24245					W. B. Pruitt, Inc.	886	421		W. B. Pruitt, Inc. - Greenville
24246					W. B. Pruitt, Inc.	886	422		W. B. Pruitt, Inc. - Greenville
24247					W. B. Pruitt, Inc.	886	421		W. B. Pruitt, Inc. - Greenville
24248					W. B. Pruitt, Inc.	886	422		W. B. Pruitt, Inc. - Greenville
24249					W. B. Pruitt, Inc.	886	421		W. B. Pruitt, Inc. - Greenville
24250					W. B. Pruitt, Inc.	886	422		W. B. Pruitt, Inc. - Greenville

INDIRECT or GRANTEE Index to Real Estate Deeds - Greenville County, S. C.

Open at Proper Tab according to First Letter or Letters of
Name and refer to Buff Sub-Index sheet for page reference.

KEYS PRINTING CO.

FILE NUMBER DATE OF RECORD	GRANTEES FAMILY NAMES	GIVEN NAMES ABCDEFGHIJ	GIVEN NAMES KLMNO	GIVEN NAMES PQRSTUVWXYZ	GRANTORS	BOOK	PAGE	NO. OF ACRES	BRIEF DESCRIPTION, LOCATION, ETC. (NOT WARRANTED)
24435 May 5, 1970	City				R. E. Mc Kinney, et al	897	416		R/W
"	"	"	"	"	R. E. Mc Kinney, et al	897	411		R/W
24501 " 11, 1970	"	"	"	"	Martha C. Johnson	897	412		R/W.
24872 " 14, 1970	"	"	"	"	Robert B. Wilson	889	635		Roper Mt. Rd. Water Maines, etc.,
25549 May 22, 1970	"	Heights (A. Limited Partnership)			J. C. Long	890	323	31.2	Acres, Furman Hall Rd. Dr. + Court.
25879 " 27, 1970	"	of Grille			L. N. Tankersley, et al	890	503		Water Lines, etc. Imperial,
26035 May 28, 1970	"	"	"	"	R. Hunter Parks	890	601		R/W.
25997 " 28, 1970	"	"	"	"	Paul G. Zaharis	890	602		"
26035 " 28, 1970	"	"	"	"	Olga L. Hambris	890	603		"
25997 " 28, 1970	"	"	"	"	Howard T. Payne	890	604		"
26548 " 3, 1970	"	"	"	"	Textile Hall Corp.	891	210		R/W
27200 " 11, 1970	"	"	"	"	Hiram F. Sexton	891	619		Lat W. side Webster Rd., City. R/W Storm drainage
27200 " 11, 1970	"	"	"	"	John W. Jones (Edward M. Conroy)	891	620		" " " "
"	"	"	"	"	Lower Estates Pool	891	621		side Shallowford Rd City. R/W Storm drainage, lot 6.
27605 " 16, 1970	"	"	"	"	Thomas G. Davis, Jr. Jr	892	137		Exit Right of Way to Enter &

INDIRECT or GRANTEE Index to Real Estate Deeds - Greenville County, S. C.

Open at Proper Tab according to First Letter or Letters of Name and refer to Buff Sub-Index sheet for page reference.

KEYS PRINTING CO.

FILE NUMBER DATE OF RECORD	GRANTEES FAMILY NAMES	GIVEN NAMES ABCDEFGHIJ	GIVEN NAMES JKLMNOPQ	GIVEN NAMES RSTUVWXYZ	GRANTORS	BOOK	PAGE	NO. OF ACRES	BRIEF DESCRIPTION, LOCATION, ETC. (NOT WARRANTED)
27562 Jan. 16, 1970	City		of Greenville		Lydia B. Biggs	892	108		City. Lot 23 Blk. 9 Pack Alley, etc., Mitchell Rd. & Shady Lane
27604 " 16, 1970	"	"	"	S.C.	Grille Development Corp.	892	135		Water maines lines, Bridle Path Lane, et al Water Maines Lines, etc. Grille Jr.
28203 Jan. 23, 1970	"	"	"	"	The Erwin Company	892	543		Lot 15 Blk 9, Pack Alley Prop., City
28743 June 29, 1970	"	"	"	a municipal corporation	H. Y. Simmons, et al	892	152		Part Lots 5 & 6, Mary L. Pack Poore Est. City.
28751 June 24, 1970	"	"	"	"	Haskell Robinson	893	154		Lot 7 Chappell Alley, Jones less lot.
509 July 7, 1970	"	"	"	"	John Williams	893	417		Lot Spartanburg St., Court & Garden Trail City
494 " 7, 1970	"	"	"	"	J. D. Lanford	893	421		Water Lines, etc. Bachman
495 " 7, 1970	"	"	"	"	H. P. Lanford	893	422		Lot Spartanburg St. Easement Hillandale Rd.
503 " 7, 1970	"	"	"	"	Chanticleer Real Est. Co.	893	423		Right to enter & Exit from Property on Old Spby Rd. (E. North St. Est.)
502 " 7, 1970	"	"	"	"	L. V. V., Inc.	893	457		Lot 2 Pack Alley, City Alley, City
583 " 8, 1970	"	"	"	"	Develcorp, Inc.	893	523		Lot 4 & Part Lot 3 Pack & Triangular Strip Lot Church & Future Pearl St.
802 " 10, 1970	"	"	"	"	Tom Joseph, et al	893	642		Water Lines, etc. Bismark 15
803 " 10, 1970	"	"	"	"	Robert J. Guible	893	641		
1128 July 15, 1970	"	"	"	"	Robert L. Watkins, Jr. et al	894	154		
2864 Aug. 5, 1970	"	"	"	"	Williams Builders, Inc.	895	378		

INDIRECT or GRANTEE Index to Deeds - Greenville County, S. C.

Open at Proper Tab according to First Letter or Letters of
Name and refer to Buff Sub-Index sheet for page reference.

KEYS PRINTING CO.

()

FILE NUMBER	GRANTEES FAMILY NAMES	GIVEN NAMES ABCDEFGH	GIVEN NAMES IJKLMNO	GIVEN NAMES PQRSTUVWXYZ	GRANTORS	BOOK	PAGE	No. OF ACRES	BRIEF DESCRIPTION, LOCATION, ETC. (NOT WARRANTED)
DATE OF RECORD									
4029 Aug. 18, 1970	City				Mabel Poore Dixon	896	346		Chappell Alley, City Lot 9 Blk 9 Cor. Pack St. & ,
4909 Aug. 28, 1970	"	"	"		Kathleen G. Bridges	897	183		Lot 1 Pack Alley, City
5041 Aug. 31, 1970	"	"	"	, S.C.	Neilie McM. Hicks	897	282		Lot 6 Blk. 9 Queen St & Pack St
5042 Aug. 31, 1970	"	"	"	"	J. Wilbur Hicks, Sr. Christ, Inc.	897	283		Lot Queen St.
6454 Sept. 16, 1970	"	"	"	"	The Open Bible Church of	898	399		Lot Chappell Alley, City Alley "Edens Property"
6457 " 16, 1970	"	"	"	"	Mrs. Helen B. Edens	898	400		Part Lot 12 Blk. 9 Chappell, "Jones Property".
6459 " 16, 1970	"	"	"	"	James A. Jones, et al	898	402		Lot Chappell Alley, ,
6502 " 16, 1970	"	"	"	"	Town 'N' Country, Realty, Inc.	898	441		Easement White Horse Rd.
6545 " 16, 1970	"	"	"	"	Father H. Scott, et al	898	342		R/W
" "	"	"	"	"	John W. Powell	898	459		"
6999 " "	"	"	"	"	William H. Cely	898	460		"
7144 " 22, 1970	"	"	"	"	Bob Jones University	899	90		White Oak Dr., City. R/W storm drainage w/ Buena Vista St. + White Oak St.
7369 " "	"	"	"	"	" " "	899	89		R/W storm drainage SW corner
7607 " 23, 1970	"	"	"	"	Leonard M. Todd, et al	899	143		Easement Old Buncombe Rd Chick Sps. Rd. City
" 29, 1970	"	"	"	"	Barbara L. Maxwell	899	237		Lots 19, 20, + 24 + a private driveway.
	"	"	"	"	W. R. Crossfield	899	334		Lot 8 Blk 9 Pack St., City.

INDIRECT or GRANTEE Index to Deeds - Greenville County, S. C.

Open at Proper Tab according to First Letter or Letters of
Name and refer to Buff Sub-Index sheet for page reference.

KEYS PRINTING CO.

FILE NUMBER	GRANTEES FAMILY NAMES	GIVEN NAMES ABCDEFGH	GIVEN NAMES IJKLMNO	GIVEN NAMES PQRSTUVWXYZ	GRANTORS	BOOK	PAGE	No. OF ACRES	BRIEF DESCRIPTION, LOCATION, ETC. (NOT WARRANTED)
DATE OF RECORD									
8001 Oct. 2, 1970 8296	City				Hampton Hall Apts, etc. etc	879	529		Rd. Hampton Hall Apts. Right & easement Edward
Oct. 6, 1970 8451	"		"	"	William R. Timmons, Jr.	900	12		Water Lines, etc. McKissick Dr. Hwy. #14, Davcha, Inc.
" 8, 1970 8619	"		"	" S. C.	Davcha, Inc. of Greenville, S.C.	900	101		Easement, etc. S.C. View Drive
Oct. 9, 1970 8715	"		"	"	Planning & Zoning Comm. Haskell Robertson	900	148		Street Name Change to Paris
Oct. 12, 1970 8762	"		"	"	Haskell Robinson (A/K/A)	900	240		Lot Back Alley
" 13, 1970 9130	"		"	"	Ward S. Stone	900	294		Alley, Greenville Blk. Blk. City. Lots 16 + 18 Blk. 9, Pack
" 16, 1970 9332	"		"	"	W. E. Shaw, Inc.	900	475		Strange Rd. Water Lines, etc. along
Oct. 19, 1970 9333	"		"	"	B. & B. Investment, Inc.	900	563		Easement Century Rd
Oct. 19, 1970 "	"		"	"	Tommy Steel Kay	900	565		R/W + Release Tract Austin Sp.
" 9602	"		"	"	Mrs. C. B. Griffith	900	568		R/W + Release 12 Acres Austin Sp.
" 21, 1970 9896	"		"	"	Forfeited Land Com. for Greenville County	901	66		Lot Chappell Alley, City
Oct. 27, 1970 "	"		"	"	Carolina Land Co., Inc.	901	257		R/W
" "	"		"	"	John S. Corner	901	258		"
" "	"		"	"	Robert E. Harrison	901	259		"
10173 Oct. 28, 1970 10181	"		"	"	E. E. Hester	901	353		& Honeysuckle Lane Water lines, etc. along Hester Dr.
Oct. 28, 1970	"		"	"	Pleasantdale Apt. Co.	901	355		Pleasantdale Apt. Easement U.S. Hwy 276

INDIRECT or GRANTEE Index to Deeds - Greenville County, S. C.

Open at Proper Tab according to First Letter or Letters of
Name and refer to Buff Sub-Index sheet for page reference.

KEYS PRINTING CO.

()

FILE NUMBER DATE OF RECORD	GRANTEES FAMILY NAMES	GIVEN NAMES ABCDEFGH	GIVEN NAMES IJKLMNO	GIVEN NAMES PQRSTUVWXYZ	GRANTORS	BOOK	PAGE	No. OF ACRES	BRIEF DESCRIPTION, LOCATION, ETC. (NOT WARRANTED)
11175 Nov. 9, 1970	City	Greenville			Furman University	902	205		Falls & Historic Park & Greenway "City Quit Claim, 8.1 Acres "Reedy River," Woodruff Rd.
11180 Nov. 9, 1970	"	"			Drexel, Inc.	902	249		Water lines, etc. Kelson Ct., etc. Unceada St.
11803 " 16, 1970	"	"			J. V. Sherman	902	627		All water lines, Mains Lora Lane & Lora Ct.
11797 " 16, 1970	"	"			Beattie E. Huff	902	635		Water line, main, etc.
12200 " 20, 1970	"	"			W. W. Kellett, Jr. of B'ville	903	132		R/W
13215 Dec. 4, 1970	"	"			Planning & zoning Comm.	904	38		Street name change
13174 Dec. 4, 1970	"	"			E. L. Sloan	904	92		lots 4-8 Laurens St. use Int. Bundy Rd & Lenhardt Rd
13340 Dec. 7, 1970	"	"			Junius A. Harrison, Jr.	904	171		R/W, where, cement cor. S.,
13875 Dec. 14, 1970	"	"			Lullwater Syndicate, Inc.	904	408		R/W
14133 Dec. 16, 1970	"	"			J. G. Lathem	904	488		"
14154 Dec. 16, 1970	"	"			Westboro Weaving Co. etal	904	512		Extn and agree. R/W for St. E. Washington St. ave. Bramlette St. & Dalwood Dr.
14322 Dec. 18, 1970	"	"			D. L. Bramlett, Ind & Exors Ind. & Exors	904	609		Water lines, etc. Lee St. Decatur
14561 Dec. 21, 1970	"	"			James H. Price, Jr., etal	905	7		Lot South of old Sptbg Rd Sts. Greer
14930 Dec. 28, 1970	"	of Greer			Bank of Greer prises, Inc	905	161		Lot South main & West Poinsett
15064 Dec. 30, 1970	"	of B'ville			Threatt Maxwell Enter-	905	275		Water Lines, etc. Sheehawken Cir.
15475 Jan. 5, 1971	"	"			Bob Jones university	905	504		Right of Way & Easement

INDIRECT or GRANTEE Index to Deeds - Greenville County, S. C.

Open at Proper Tab according to First Letter or Letters of
Name and refer to Buff Sub-Index sheet for page reference.

KEYS PRINTING CO.

()

FILE NUMBER DATE OF RECORD	GRANTEES FAMILY NAMES	GIVEN NAMES ABCDEFGH	GIVEN NAMES IJKLMNO	GIVEN NAMES PQRSTUVWXYZ	GRANTORS	BOOK	PAGE	No. OF ACRES	BRIEF DESCRIPTION, LOCATION, ETC. (NOT WARRANTED)
15463 Jan 5, 1971	City of Greenville				Dr. Stanley I Coleman Jrs.	905	509		Water Lines, Mains etc. on Property Hwy 14.
15831 Jan. 8, 1971	"	"	"	"	Dixie Hospital System	906	71		Right to enter + repair sewer, Driftwood Dr. Lake Bl. Dr. Main Dr.
15759 Jan. 8, 1971	"	"	"	"	James W. Mahon	906	93		Water lines, Mains etc. (Lakeshore Apts.)
16878 Jan. 21, 1971	"	"	"	"	Lakeshore Service Corp.	907	39		Easement Lakeside Rd. S. Burtly
17353 Jan 27, 1971	"	"	"	"	American Hardware Supply Co.	907	331		All water lines, etc. along
17513 Jan. 28, 1971	"	"	"	"	Bob Jones University	907	378		Int strip new White Oak Dr.
17511 Jan. 28, 1971	"	"	"	"	Wilson Dev. Corp. Inc	907	376		" " " " " "
17829 Feb. 1, 1971	"	"	"	"	Walter E. Rumminger	907	529		R/W Hyde Dr. Mauldin
17900 Feb. 2, 1971	"	"	"	"	Mary C. Thomason	907	67		Lot 4 + 5 on E. Greenville
18050 Feb. 4, 1971	"	"	"	"	Ellen Mae Foyers, et al	907	45		Lot Bureau St., City
18221 Feb. 5, 1971	"	"	"	"	Kullwater & Associates, Inc.	908	141		et al. Easement on E. Charleston (Jackson St.) + River St. City
18983 " 16, 1971	"	"	"	"	Eugene Earle Stone, Jr et al	908	455		Lot W. Broad + Laurens Sts
19390 " 22, 1971	"	"	"	"	Lawrence S. Jones, et al	909	153		Lot 1 (E) Buncombe St. City
20481 Mar. 5, 1971	"	"	"	"	Albert G. Taylor	910	99		all water lines, mains, etc
20848 Mar. 9, 1971	"	"	"	"	Marie L. Park, et al	910	210		R/W 1/5 Le Grand Blvd., City
20907 Mar. 9, 1971	"	"	"	"	Furman Brezeale	910	307		Storm drainage easement

INDIRECT or GRANTEE Index to Deeds - Greenville County, S. C.

Open at Proper Tab according to First Letter or Letters of
Name and refer to Buff Sub-Index sheet for page reference.

KEYS PRINTING CO.

()

FILE NUMBER	GRANTEES FAMILY NAMES	GIVEN NAMES ABCDEFGHIJ	GIVEN NAMES JKLMNOPQ	GIVEN NAMES RSTUVWXYZ	GRANTORS	BOOK	PAGE	No. OF ACRES	BRIEF DESCRIPTION, LOCATION, ETC. (NOT WARRANTED)
DATE OF RECORD									
20954 Mar. 10, 1971	City of Greenville				John C. Henderson	910	351		all water lines, mains, etc. Ave., etc.
21197 Mar. 12, 1971	" "	"	"	"	Leslie & Shaw, Inc.	910	465		Water lines, etc. along Fairmont Els Church St. City
21150 Mar. 12, 1971	" "	"	"	"	Robert L. Watkins	910	490		Rt# for Storm drainage & Thrayham St.
21805 Mar. 19, 1971	" "	"	"	"	David G. Traylor, Sr.	911	109		Water Lines etc. on Echols Dr. Shady Grove. Greenfields
21953 Mar. 22, 1971	" "	"	"	"	S. F. Thompson	911	175		Water lines, etc. along Eastview Dr.
21952 Mar. 22, 1971	" "	"	"	"	James W. Hicks	911	177		Water lines, etc. along Whaley Dr.
21954 Mar. 22, 1971	" "	"	"	"	Allen B. Frazier, etal	911	183		Water lines, etc. along City
23019 Apr. 2, 1971	" "	"	"	"	Du Pre Griffin Young	912	75		Int. Lot 2 Blk 2 (old) Sptbg. St. (old Sptbg Hwy.) City
23025 Apr. 2, 1971	" "	"	"	"	Ellen Griffin Harris	912	76		Int. Lot 2 Blk 2 Sptbg St. "
23026 Apr. 2, 1971	" "	"	"	"	Maggie Griffin Benson	912	77		" " " " " " " "
23027 Apr. 2, 1971	" "	"	"	"	Douglas F. Gamble (Louise C. Scott)	912	78		" " " " " " " "
23028 Apr. 2, 1971	" "	"	"	"	Louise Griffin Scott Ind. & Exors.	912	79		" " " " " " " "
23023 Apr. 2, 1971	" "	"	"	"	Anne Griffin King, etal	912	80		Lot 2 Buncombe St. City (old Sptbg Hwy) City
23024 Apr. 2, 1971	" "	"	"	"	Lillian Mable Griffin Lee	912	81		Int. Lot 2 Blk 2 Sptbg. St. City
23288 Apr. 7, 1971	" "	"	"	"	Louise Sloan Thomas Ind. & Trs.	912	245		Lots 14, 20 & 21 Buncombe St. also Int. Buncombe St.
23287 Apr. 7, 1971	" "	"	"	"	Flora S. Hudson, etal	912	246		Lots 13 & 19 Buncombe St.

INDIRECT or GRANTEE Index to Deeds - Greenville County, S. C.

Open at Proper Tab according to First Letter or Letters of
Name and refer to Buff Sub-Index sheet for page reference.

KEYS PRINTING CO.

FILE NUMBER	GRANTEES FAMILY NAMES	GIVEN NAMES ABCDEFGH	GIVEN NAMES IJKLMNO	GIVEN NAMES PQRSTUVWXYZ	GRANTORS	BOOK	PAGE	NO. OF ACRES	BRIEF DESCRIPTION, LOCATION, ETC. (NOT WARRANTED)
23458 Apr. 8, 1971	City	of Greenville			Mabry B. Butler	912	339		Lucille Dr. Water lines, etc. Lake Shore Dr.
23502 " 9, 1971	"	"	"	"	Ray F. Smith	912	357		R/W
" "	"	"	"	"	Harold M. Howell, et al	912	358		"
" "	"	"	"	"	Dixie Co. Sewer Com.	912	359		"
" "	"	"	"	"	Nina H. Whitaker	912	360		R/W Storm Drainage R/W Lot 3 Lake Shore Dr. City
23612 Apr. 9, 1971	"	"	"	"	Albert Q. Taylor	912	371		Mains, etc. (Re-record) All Water lines, Farley Rd. Elgin Ct. & Byron Ct.
23771 Apr. 12, 1971	"	"	"	"	James F. Berry, et al ship	912	441		All water lines, Mains etc.
24325 Apr. 19, 1971	"	"	"	"	Bellmire Limited Partner	913	99		Apts. Tract II Easement Lakeside Dr. Lakeshore Rd.
24326 Apr. 19, 1971	"	"	"	"	John P. Mann, et al	913	101		Water lines etc. along Twin Eggs & Rocky Knoll Drs.
24327 Apr. 19, 1971	"	"	"	"	" " " "	913	103		Water lines etc along mayflower N. North St. City
24601 Apr. 21, 1971	"	"	"	"	Sarah Aiton Davenport	913	273		Lots 11, 12, 17, & 18 Buncombe St. &
24710 Apr. 21, 1971	"	"	"	"	Edward J. Trasser	913	278		Lot 9 Blk 1, Sheet 201 City
24686 Apr. 21, 1971	"	"	"	"	" " " , et al	913	279		Lot 10 Blk 1, Sumler Dr.
24718 Apr. 21, 1971	"	"	"	"	" " " "	913	280		Lot 11 Blk 1, Rebecca St. Fairfield Rd. & Airbase Rd.
24666 Apr. 21, 1971	"	"	"	"	David G. Traxler, Sr.	913	301		Water lines, etc. Ace Ave., S.

INDIRECT or GRANTEE Index to Deeds - Greenville County, S. C.

Open at Proper Tab according to First Letter or Letters of Name and refer to Buff Sub-Index sheet for page reference.

KEYS PRINTING CO.

()

FILE NUMBER	GRANTEES FAMILY NAMES	GIVEN NAMES ABCDEFGH	GIVEN NAMES IJKLMNO	GIVEN NAMES PQRSTUVWXYZ	GRANTORS	BOOK	PAGE	No. OF ACRES	BRIEF DESCRIPTION, LOCATION, ETC. (NOT WARRANTED)
DATE OF RECORD									
24890 Apr. 23, 1971	City of	Greenville			The Furman Co. Authority	913	421		R/W
"	"	"			Greenville Housing	913	422		"
25504 Apr. 29, 1971	"	"			Perry S. Luthi, Jr.	913	291		Monta View Plaza
25719 May 3, 1971	"	"			Fred C. Walker	914	151		Easement Private alley Partridge Lane, City R/W Storm Drainage
26245 May 6, 1971	"	"			Jeff R. Richardson, Jr.	914	311		Apple Blossom Lane
"	"	"			" " " "	914	313		Water lines, etc. along Beechwood Dr. & Birch Court
"	"	"			" " " "	914	315		Water lines, etc. along #14, Todd Circle, Alice Ave. & Morgan Ave.
"	"	"			" " " "	914	317		Water lines, etc. along Hwy. Terrace Circle, Agee St., Wilson Cir. & Helen St.
26400 May 7, 1971	"	"			House Rentals, Inc.	914	465		R/W Prop. Old Buncombe Rd. meters, etc.
26401 May 7, 1971	"	"			R. H. Leggett	914	467		R/W West Georgia Rd Water
26399 May 7, 1971	"	"			Ruby B. Gilfillin	914	472		R/W
26518 May 10, 1971	"	"			Kiki Kakolias, et al	914	529		Richardson St. Lot 5 cor. Buncombe St. & Pelham Rd.
27023 May 13, 1971	"	"			Greenville Development Corp.	915	79		All water lines etc.
27023 May 13, 1971	"	"			" "	915	81		Rd. and Connecticut Dr. All water lines, etc. Devergen
27754 May 20, 1971	"	"			Greenville County	915	605		Agreement
28250 May 25, 1971	"	"			B. J. M. Corporation	916	185		Rd. Del Norte Blvd. & Hudson Rd. Water lines, etc., Del Norte

INDIRECT or GRANTEE Index to Deeds - Greenville County, S. C.

Open at Proper Tab according to First Letter or Letters of
Name and refer to Buff Sub-Index sheet for page reference.

KEYS PRINTING CO.

FILE NUMBER	GRANTEES FAMILY NAMES	GIVEN NAMES ABCDEFGH	GIVEN NAMES IJKLMNO	GIVEN NAMES PQRSTUVWXYZ	GRANTORS	BOOK	PAGE	No. OF ACRES	BRIEF DESCRIPTION, LOCATION, ETC. (NOT WARRANTED)	
28251	City	of Greenville			Buxton Development Corp	916	187		Water lines etc. along Winsford Dr., Wallingford Rd., Morwick Dr., Bethhill Court, Crestwood Dr., Bromsgrove Dr., Dronfield Dr., Garden Terrace & Hillandale Ci- ment	
May 25, 1971					"	"	916	187		
"					"	"	"	916		187
"					"	"	"	916		187
28239	"	"			Otis Davis	916	192		Right of Way - Release & Ease- property of "City Hgts" Right of Way to enter & exit on	
May 25, 1971					partnership					
28253					City Heights, a limited	916	205			
May 25, 1971	"	"	"	"	"	"	"	"	"	
May 25, 1971	"	"	"	"	"	"	"	"	"	
MICROFILMED										
29570	City	of Greenville			G. Sidney Garrett et al	917	287		Court, Black Gum Ct + Beechwood Ct Water mains, etc., Brookland Rd City also Int. 21. Coffee St. Lot 7 Richardson St. & Coffee St. Fire Hydrants, etc Sewer lines, etc Lots "Terrydale" also and Burns Sts. Int. Lot 1 Blk 2 Cor. Dunbar " " " " " " " " " " " " " " " " " " Rd. Water Lines, etc, State Park R/W	
June 7, 1971					Henry P. Willimon, Jr.	918	443			
31128					+ Fire Dist.					
June 22, 1971					Wade Hampton Sewer	919	259			
32132					Lindsey Bldrs, Inc.	919	549			
June 30, 1971					Robert Lee Haden, Jr.	920	45			
615					(by Robert Lee Haden, Jr. as atty in fact)					
July 7, 1971					William Whitner Haden	920	47			
829					Mary Gray Haden Keenan	920	46			
July 9, 1971					Mrs. E. L. Sammons	920	337			
828					Ramona S. Playco	920	563			
July 9, 1971										
827										
July 9, 1971										
1556										
July 16, 1971										
1788										
July 19, 1971										

INDIRECT or GRANTEE Index to Deeds - Greenville County, S. C.

Open at Proper Tab according to First Letter or Letters of Name and refer to Buff Sub-Index sheet for page reference.

KEYS PRINTING CO.

()

FILE NUMBER	GRANTEES FAMILY NAMES	GIVEN NAMES ABCDEFGH	GIVEN NAMES IJKLMNO	GIVEN NAMES PQRSTUWXYZ	GRANTORS	BOOK	PAGE	No. OF ACRES	BRIEF DESCRIPTION, LOCATION, ETC. (NOT WARRANTED)
DATE OF RECORD									
2507 July 26, 1971 3008	City	of Greenville			Mary Ellen Woodside ^{Wallace}	921	217		in Buncombe, Laurens + W. North Sts. City Lot Laurens + Buncombe Sts. Also Int. School Dist. 285, Chick Springs Sp.
July 29, 1971 4289	"	" Greer			B. P. Edwards	921	390		Lot in new City Limits of Greer, Ramblewood Apts.
Aug 11, 1971 4456	"	of Greenville			David W. Balentine ^{etal}	922	435		Easement off E. North St. Lynn Dr.
Aug 12, 1971 4674	"	" "			Threatt-Maxwell ^{Enterprises}	922	501		Water Lines, etc, along Star, City
Aug 13, 1971 4753	"	" "			Henry P. Willimon, Jr. ^{etal}	922	581		Lot 7 Cor Richardson + Coffee
Aug 16, 1971	"	" "			Builders + Developers ^{Inc.}	922	621		Cheyenne Dr., Sellwood Cir., Brush - All Water Lines, etc, Aspenwood + wood lane, + Casewood Rd. ←
"	"	" "			" " "	922	621		
5215 Aug 19, 1971	"	" "		S. C.	V. H. W. Group	923	181		E. Fairis Rd. + Cleveland St. R/W to enter + Mit - Corner Dr. City
5293 Aug 20, 1971	"	" "			Joseph C. Long	923	273		Drainage R/W - n/s Henderson
6565 Sept-1-1971	"	" "			The Erwin Company	924	156		gates. Strip Lampost Dr. Carriage House Dr. City
6594 Sept-1-71	"	" "			Tedson Inc.	924	161		Storm Drain R/W - 7/w Cromwell Dr. City
"	"	" "			Christ Church Episcopal ^{School}	924	162		Storm Drain 4w - 1/5 Cavalier Rd. + Buckhorn Rd.
7200 Sept 8, 1971	"	" "			Mrs. E. S. Sammons	924	429		Water Lines, etc State Park
7218 Sept 8, 1971	"	" "			Colonel Lionel R. ^{Ingram}	924	476		Woodvale Ave, City
7310 Sept 9, 1971	"	" "			Daniel L. Cunningham	924	491		Storm Sewer R/W - S/S Rd. Peachtree St. + Crabapple Dr
7311 Sept 9, 1971	"	" "			Lawrence L. Knighton ^{etal}	924	487		Water lines, etc. Cunningham East Georgia Rd. R/W Water meters, etc.
					(over)				

INDIRECT or GRANTEE Index to Deeds - Greenville County, S. C.

Open at Proper Tab according to First Letter or Letters of Name and refer to Buff Sub-Index sheet for page reference.

KEYS PRINTING CO.

FILE NUMBER	GRANTEES FAMILY NAMES	GIVEN NAMES ABCDEFGH	GIVEN NAMES IJKLMNO	GIVEN NAMES PQRSTUVWXYZ	GRANTORS	BOOK	PAGE	No. OF ACRES	BRIEF DESCRIPTION, LOCATION, ETC. (NOT WARRANTED)
DATE OF RECORD									
7867 Sept, 15, 1971	City	of	Greenville		Floogle Inc.	925	183		Whately Circle Water lines etc. along Karen Dr. City - R/W
8780 Sept, 23, 1971	"	"	"	"	Ada O. Persson	925	617		Stormy Drain R/W N/S N/S Durvall Rd, City
8978 Sept 27, 1971	"	"	"	"	A. Foster McKissick	926	134		Sanitary Sewer R/W
1152 Oct 6, 1971	"	"	"	"	Langford Inc.	926	631		Water lines, etc, along White Horse Pl. Extn, Mountain Rd, Mountain, Piedmont
10108 Oct 7, 1971	"	"	"	"	Master Frank P. McGowan Jr.	927	17		Sto. Lot Buncombe + Richardson
12055 Oct, 21, 1971	"	"	"	"	H. Morgan	928	381		all water mains, etc. Burling Rd., Currier Dr.
"	"	"	"	"	"	928	381		Carriage Court, Cavalier Court Kimberly Dr. Grand St. Hill
"	"	"	"	"	Enterprises, Inc.	928	381		Green Way
12305 Oct, 29, 1971	"	"	"	"	Threatt Maxwell	928	495		Water Lines etc, houses Dr. Cecil Hill, Kirk Dr., Cardinal St. Louis Rd, + Mill Rd. + Eastwood Dr
"	"	"	"	"	"	928	495		All water mains, etc old Dr + Jugaloo Rd.
13972 Nov-16-1971	"	"	"	"	James R. Mann et al	930	63		Water Lines etc. Coleman Route Etc. Sec III + Sec II
13973 Nov-16-1971	"	"	"	"	Stanley S. Coleman	930	49		Water Lines etc. along Del Rd.
13999 Nov-16-1971	"	"	"	"	Enterprises, Inc. Threatt Maxwell	930	95		Water lines, etc, along Caroline St., Dellbrook Dr., Dellbrook Ct., Kirk Ct., + Piedmont Park
14353 Nov 19, 1971	"	"	"	"	M+S Builders, Inc.	930	291		
"	"	"	"	"	"	930	291		

INDIRECT or GRANTEE Index to Deeds - Greenville County, S. C.

Open at Proper Tab according to First Letter or Letters of Name and refer to Buff Sub-Index sheet for page reference.

KEYS PRINTING CO.

()

FILE NUMBER	GRANTEES FAMILY NAMES	GIVEN NAMES ABCDEFGH	GIVEN NAMES IJKLMNO	GIVEN NAMES PQRSTUWXYZ	GRANTORS	BOOK	PAGE	No. OF ACRES	BRIEF DESCRIPTION, LOCATION, ETC. (NOT WARRANTED)
DATE OF RECORD									
14968 Nov-29-1971 15039	City			of Greer	Stanley H. Tate ^{etal}	930	569	2.31	Greer Tryon St. Greer
Nov-29-1971 15357	"			" "	" " "	930	595		Purchase Lease with option to
Dec-2-1971	"			of Greenville	Ezell Ruby	931	85		Shumaker Circle, Lawrence
"	"			" "	" "	931	85		all water mains, etc. County
Nov-2-1971	"			" "	David H. Jarrett ^{etal}	931	87		Friendly Dr., Cross Rd., Hillman
"	"			" "	" " "	931	87		all water mains etc. St.; Fork Rd.
Dec-15-1971	"			" "	Jana Apartments ^{corp. partner}	931	433		+ Lockwood Ave. Emerald Shores Hill Rd.
Dec-17-1971	"			" "	Dan H. McKinney	932	105		Release Died to R/W, Emerald +
Dec-17-1971	"			" "	Alvin E. Smith ^{J & L}	932	101		Kinrossy Dr. water lines, etc. along
Jan-4-1972	"			" "	John D. Pellett ^{Dr.}	933	95		R/W
"	"			" "	William K. DeLoatch	933	93		R/W
"	"			" "	Mildred C. Wearn	933	94		R/W
"	"			" "	Round Pond, Inc.	933	96		R/W
18879 Jan-12-1972	"			" "	C. E. Robinson, Jr.	933	481		Ridgewood Dr. Ridge Rd. Water Lines, etc. along
"	"			" "	" " "	933	481		+ Laurel Dr.
19044 Jan-13-1972	"			" "	Gladys I. Williams	933	589		R/W to Water Meters, etc.

INDIRECT or GRANTEE Index to Deeds - Greenville County, S. C.

Open at Proper Tab according to First Letter or Letters of Name and refer to Buff Sub-Index sheet for page reference.

KEYS PRINTING CO.

()

FILE NUMBER	GRANTEES FAMILY NAMES	GIVEN NAMES ABCDEFGH	GIVEN NAMES IJKLMNO	GIVEN NAMES PQRSTUWXYZ	GRANTORS	BOOK	PAGE	No. OF ACRES	BRIEF DESCRIPTION, LOCATION, ETC. (NOT WARRANTED)
DATE OF RECORD									
19580									
Jan-19-1972	City		of Greenville		Posley & ...	934	167		Water line, Main, etc. along ...
"	"		"		" " " "	934	167	
"	"		"		" " " "	934	167	
19115	"		"		(... ..)	934	315	
Jan-1-1972	"		"		L. V. C.	934	315	
20103	"		"		Stella Phillips	934	512	
Jan-25-1972	"		(... ..)		Markell Phillips	934	513	
21122	"		Council		934	514	
Jan-2-1972	"		"		934	514	
20132	"		"		935	125	
Jan-25-1972	"		of Greenville		Shuart - Maxwell	935	125	
21107	"		"		936	219	
Jan-31-1972	"		"		936	219	
21416	"		"		936	219	
Feb-9-1972	"		"		936	219	
21125	"		"		936	219	
Jan-12-1972	"		"		936	219	
21783	"		"		936	219	
Feb-14-1972	Cities				936	219	
21114	"		"		936	219	
Jan-25-1972	City		of Greenville		936	219	
22111	"		"		936	219	
Jan-25-1972	"		"		936	219	
22225	"		"		936	219	
Jan-27-1972	"		"		936	219	
"	"		"		936	219	
"	"		"		936	219	
20126	"		"		936	219	
Jan-27-1972	"		"		936	219	
"	"		"		936	219	

INDIRECT or GRANTEE Index to Deeds - Greenville County, S. C.

Open at Proper Tab according to First Letter or Letters of Name and refer to Buff Sub-Index sheet for page reference.

KEYS PRINTING CO. ()

FILE NUMBER	GRANTEES FAMILY NAMES	GIVEN NAMES ABCDEFGH	GIVEN NAMES IJKLMNO	GIVEN NAMES PQRSTUVWXYZ	GRANTORS	BOOK	PAGE	No. OF ACRES	BRIEF DESCRIPTION, LOCATION, ETC. (NOT WARRANTED)
DATE OF RECORD									
22822 Feb 4 1972	City		of Greenville		M. T. ^{etal} Trappitt	137	61		Water Lines to: ...
"	"	"	"	"	" "	937	61		Tract of Lds, ...
"	"	"	"	"	" "	937	61		... + Red Fox Cts,
"	"	"	"	"	" "	937	61		... also ...
"	"	"	"	"	" "	937	61		... Red Fox,
"	"	"	"	"	" "	937	61		... Red Fox,
23842 Mar-7-1972	"	"	"	"	Robert B. Vaughn	937	531		Court Apt
23836 Mar-7-1972	"	"	"	"	Redmax Development Corp	937	535		Easement Alice St., Alice ...
24221 Mar-15-1972	"	"	"	"	George R. Morgan Jr.	938	78		R/W.
25110 Mar-20-1972	"	"	"	"	Peoples Nat'l Bank	938	503		St. + New Richardson St. (Parcel B)
25709 Mar-20-1972	"	"	"	"	" " "	938	505		Part Lot 8, Sec. I, W. Coffee
25730 Mar-20-1972	"	"	"	"	Henry P. ^{Jr, etal} Williams	938	578		Parcel A - Richardson St.
25129 Mar-20-1972	"	"	"	"	(Eng + Co. Inc.) etal	938	567		Also Part lots 6+7 N. of Coffee St.
26232 Mar-30-1972	"	"	"	"	Alexander B. Meyers	939	511		Lot Co. Buncombe + ...
24428 Apr-3-1972	"	"	"	"	B. J. ^{etal} ^{toe} Boothe, Jr.	940	73		Water Lines, Main, etc.
26513 Apr-3-1972	"	"	"	"	Margaret W. Ross	940	55		R/W, Bates Tp.
26512 Apr-3-1972	"	"	"	"	Ashwood, Inc.	940	57		Circle, ... St. Blacktop Rd + ...
					J. P. Medlock				Water Lines, Main, etc.
					(over)				

INDIRECT or GRANTEE Index to Deeds - Greenville County, S. C.

☛ Open at Proper Tab according to First Letter or Letters of Name and refer to Buff Sub-Index sheet for page reference.

KEYS PRINTING CO.

()

FILE NUMBER	GRANTEES FAMILY NAMES	GIVEN NAMES ABCDEFGH	GIVEN NAMES IJKLMNO	GIVEN NAMES PQRSTUVWXYZ	GRANTORS	BOOK	PAGE	No. OF ACRES	BRIEF DESCRIPTION, LOCATION, ETC. (NOT WARRANTED)
DATE OF RECORD									
26427 Apr 3-1972	City				(City of Greenville) Margaret W. Ross	940	76		R/W Bates Tr. Valeriew Cir.
26652 Apr 4, 1972	"	"	"	"	of S.C., Inc Brown Enterprises	940	143		Water Lines, etc, along Lanning Lane
27122 Apr 11-1972	"	"	"	"	J. Walter Davis	740	375		1/4 - East ... Kat Millip Dr. Bates Tr.
29140 Apr 27-1972	"	"	"	"	Charles Dale Mullins	742	102		Deed to R/W + Release by Waterman
29449 May 1, 1972	"	"	"	"	Trans East Development Corp	942	297		R/W to Entest Exp + Buckner Rd. ...
29751 May 3-1972	"	"	"	"	Virgil E. Burkett	742	77		Water lines, ... 1/4 - ...
29753 May 3-1972	"	"	"	"	(of Atlanta) Lee Henry Co.	742	77		1/4 - ...
29754 May 3-1972	"	"	"	"	...	742	77		...
29755 May 3-1972	"	"	"	"	...	742	77		...
29756 May 3-1972	"	"	"	"	...	742	77		...
29757 May 3-1972	"	"	"	"	...	742	77		...
29758 May 3-1972	"	"	"	"	...	742	77		...
29759 May 3-1972	"	"	"	"	...	742	77		...
29760 May 3-1972	"	"	"	"	...	742	77		...
29761 May 3-1972	"	"	"	"	...	742	77		...
29762 May 3-1972	"	"	"	"	...	742	77		...
29763 May 3-1972	"	"	"	"	...	742	77		...
29764 May 3-1972	"	"	"	"	...	742	77		...
29765 May 3-1972	"	"	"	"	...	742	77		...
29766 May 3-1972	"	"	"	"	...	742	77		...
29767 May 3-1972	"	"	"	"	...	742	77		...
29768 May 3-1972	"	"	"	"	...	742	77		...
29769 May 3-1972	"	"	"	"	...	742	77		...
29770 May 3-1972	"	"	"	"	...	742	77		...
29771 May 3-1972	"	"	"	"	...	742	77		...
29772 May 3-1972	"	"	"	"	...	742	77		...
29773 May 3-1972	"	"	"	"	...	742	77		...
29774 May 3-1972	"	"	"	"	...	742	77		...
29775 May 3-1972	"	"	"	"	...	742	77		...
29776 May 3-1972	"	"	"	"	...	742	77		...
29777 May 3-1972	"	"	"	"	...	742	77		...
29778 May 3-1972	"	"	"	"	...	742	77		...
29779 May 3-1972	"	"	"	"	...	742	77		...
29780 May 3-1972	"	"	"	"	...	742	77		...
29781 May 3-1972	"	"	"	"	...	742	77		...
29782 May 3-1972	"	"	"	"	...	742	77		...
29783 May 3-1972	"	"	"	"	...	742	77		...
29784 May 3-1972	"	"	"	"	...	742	77		...
29785 May 3-1972	"	"	"	"	...	742	77		...
29786 May 3-1972	"	"	"	"	...	742	77		...
29787 May 3-1972	"	"	"	"	...	742	77		...
29788 May 3-1972	"	"	"	"	...	742	77		...
29789 May 3-1972	"	"	"	"	...	742	77		...
29790 May 3-1972	"	"	"	"	...	742	77		...
29791 May 3-1972	"	"	"	"	...	742	77		...
29792 May 3-1972	"	"	"	"	...	742	77		...
29793 May 3-1972	"	"	"	"	...	742	77		...
29794 May 3-1972	"	"	"	"	...	742	77		...
29795 May 3-1972	"	"	"	"	...	742	77		...
29796 May 3-1972	"	"	"	"	...	742	77		...
29797 May 3-1972	"	"	"	"	...	742	77		...
29798 May 3-1972	"	"	"	"	...	742	77		...
29799 May 3-1972	"	"	"	"	...	742	77		...
29800 May 3-1972	"	"	"	"	...	742	77		...

INDIRECT or GRANTEE Index to Deeds - Greenville County, S. C.

Open at Proper Tab according to First Letter or Letters of Name and refer to Buff Sub-Index sheet for page reference.

KEYS PRINTING CO. ()

FILE NUMBER	GRANTEES FAMILY NAMES	GIVEN NAMES ABCDEFGH	GIVEN NAMES IJKLMNO	GIVEN NAMES PQRSTUVWXYZ	GRANTORS	BOOK	PAGE	No. OF ACRES	BRIEF DESCRIPTION, LOCATION, ETC. (NOT WARRANTED)
DATE OF RECORD									
34577 June 19-1972	City	of Greenville			Builders + Developers ^{Inc.}	946	435		Water Lines, Mains, etc. Willowtree Dr., Chesmore Dr., Brushwood Lane, Sherwood Dr., Angewood Dr., Capewood Rd, Willowtree Ct., Jamwood Circle, Tebbelwood Ct. + Tebbelwood Dr.
"	"	"	"	"	"	946	435		
"	"	"	"	"	"	946	435		
"	"	"	"	"	"	946	435		
"	"	"	"	"	"	946	435		
34576 June 19-1972	"	"	"	"	Lakeshore Service ^{Corp.}	946	437		Lakeside Dr. R/W to Enter + Exit
34673 June 20-1972	"	"	"	"	Tortis Enterprises ^{Inc.}	946	503		Water Lines along Chaucer Parkway, Host + Miller Place, Sheffield Dr., Knight Place, Squire Place, Third Day St. + Fourth Day St.
"	"	"	"	"	"	946	503		
"	"	"	"	"	"	946	503		
"	"	"	"	"	"	946	503		
34786 June 21-1972	"	"	"	"	Properties, Inc. Wade Hampton	946	577		unamed St. off Watson Rd. Water Lines, etc. along new
34830 June 21-1972	"	"	"	"	Edna M. Batson ^{etal}	946	563		Patrol Club Rd, Pilot Rd + Fairway
35492 June 28, 1972	"	"	"	"	Cabana Inn of Greenville, Inc. ^{etal}	947	277		Water Lines et, along
"	"	"	"	"	Richard H. Crooks ^{etal}	948	583		R/W Easement for Street purposes
1852 July 5, 1972	"	"	"	"	Stratford Villa ^{apt. Co. a Ltd. Partnership}	444	357		Lot 1 (Rev.) Cleveland Ct, apt. off Currier Dr.
2131 July 24-1972	"	"	"	"	Master Frank P. McGowan	949	546	19.2	Easement Stratford Villa houses Rd. (U.S. Hwy 254) Acres Laurel Creek Lane

INDIRECT or GRANTEE Index to Deeds - Greenville County, S. C.

Open at Proper Tab according to First Letter or Letters of
Name and refer to Buff Sub-Index sheet for page reference.

KEYS PRINTING CO.

FILE NUMBER DATE OF RECORD	GRANTEES FAMILY NAMES	GIVEN NAMES ABCDEFGH	GIVEN NAMES IJKLMNO	GIVEN NAMES PQRSTUVWXYZ	GRANTORS	BOOK	PAGE	No. OF ACRES	BRIEF DESCRIPTION, LOCATION, ETC. (NOT WARRANTED)
2190 July 24, 1972	City		of Greenville		Z. W. Guinn	949	595		Duncan Chapel Rd. Engel Dr. + Water lines etc, along System
2949 July 31, 1972	"	"	"	"	Parker Water + Sewer Co, Inc	950	364		All of Water Distribution Horse Rd, Michael Park
2953 July 31, 1972	"	"	"	"	Dempsey Construction	950	361		All Water Lines, etc Beling Rd. + Panorama Ct, Plantation Ecto + Michael Dr + White
3206 Aug 1, 1972	"	"	(of Atlanta)	Ice Delivery Co.	James P. Kellett	950	458		Trade St. Ft. Wm Nat Co. E. Main +
3307 Aug 2, 1972	"	"	of Greenville	"	Z. W. Guinn	950	593		Duncan Chapel Rd, Camellary Water lines etc, along Rd + Scalypark Rd.
3873 Aug 8, 1972	"	"	(of Atlanta)	Ice Delivery Co.	H. B. Gasnell	951	197		Hoyt St, near city Lot S. C Hwy 253 +
3930 Aug 9, 1972	"	"	of Greenville	"	Clara B. Turner	951	319		Confirmation of extent Edgewood Dr. + S. Kelly Lane, O'Hara Apts
5867 Aug. 25, 1972	"	"	of Greenville	"	O'Hara Apts. Company Co. a Partnership	953	215		Water lines, etc. along Mitchell Rd. Pine Creek Ct. Extr. Glen Burnie St
5896 Aug. 25, 1972	"	"	"	"	American Development	953	249		Water lines etc. Pine Creek Ct. + "Highlands Apts"
5923 Aug. 25, 1972	"	"	"	"	"	953	249		Creek Ct. Extr. "The Highlands Apts" Easement + Water Main Line
6103 Aug. 27, 1972	"	"	"	"	Tullwater Syndicates, Inc.	953	383		R/W
"	"	"	"	"	Rozella A. Langston	953	384		R/W
"	"	"	"	"	Greenville Housing Authority	953	385		R/W

Belma Dr.

INDIRECT or GRANTEE Index to Deeds - Greenville County, S. C.

Open at Proper Tab according to First Letter or Letters of Name and refer to Buff Sub-Index sheet for page reference.

KEYS PRINTING CO.

()

FILE NUMBER	DATE OF RECORD	GRANTEES FAMILY NAMES	GIVEN NAMES ABCDEFGH	GIVEN NAMES IJKLMNO	GIVEN NAMES PQRSTUWXYZ	GRANTORS	BOOK	PAGE	No. OF ACRES	BRIEF DESCRIPTION, LOCATION, ETC. (NOT WARRANTED)			
6018	Aug. 28, 1972	City of Greenville	"	"	"	Morris Smith	953	359		Angie Dr. All water lines, mains, etc. Grand View Circle + View Dr.			
6238	Aug. 29, 1972					"	"	"	Homer Styles	953	413		Water lines, mains, etc. "Project 20, Inc." + maintenance water R/W to enter + Expt, Hunts Bridge Rd.
7664	Sept. 12, 1972					"	"	"	Project 20, Inc.	955	31		
8551	Sept. 20, 1972					"	"	"	Threatt Maxwell Enterprises, Inc	955	483		Water lines, etc Ladbroke Rd, Sherburne Ct, Seaton Ct, Hudson Rd, + Sherburne Dr.
8549	Sept. 20, 1972					"	"	"	Pelham Interstate Joint Venture	955	483		Interstate Court
8550	Sept. 20, 1972					"	"	"	J. A. J. Corporation	955	485		Water lines, etc, Pelham Rd, Riverwood Cir. Melody Dr. + Wilma Dr.
8859	Sept. 20, 1972					"	"	"	" " " "	955	487		Water lines, etc, Blue Mt. Dr, Tuscon Dr, El Paso Dr. + Walker Rd.
9214	Sept. 22, 1972					"	"	"	Westminster Company	956	39		Berea Forest Cir., Riverwood Ct, Skinner St. Boling Rd., Cotawold Terrace
10392	Sept. 26, 1972					"	"	"	Luther Best	956	279		Water Lines, Mains, etc.
"	Oct. 5, 1972					"	"	"	Chanticleer Real Estate Co., Inc.	957	163		Easement E. Butler Ave. Thornwood Lane, Lowood Dr.
"	"					"	"	"	" " " "	957	163		All water lines etc, Chapman Rd. Garden Trail, + Bachman Ct.
10883	Oct. 10, 1972					"	"	"	M. Graham Proffitt, III et al	957	413		Trail, Edwards Mill Ct, Edwards
"	"					"	"	"	" " " "	957	413		Water lines etc. Woodburn A., Indian Mill Rd. + Indian Cir.
10884	Oct. 10, 1972					"	"	"	Frank S. Seake, Jr. et al	957	421		Water lines etc. Bridges Rd. Holly Lane
7096	Sept. 6, 1972					"	"	"	" " " " " "	957	421		Aplax Lane, Brookbend Rd, Brookbend Ct, Blackburn Ct, Spring Vale Dr, Butler Rd., Beechwood Ct. Holly Dr.
					+ Sewer Subject View Water	Jerry Shelton	954	319		R/W			

INDIRECT or GRANTEE Index to Deeds - Greenville County, S. C.

Open at Proper Tab according to First Letter or Letters of Name and refer to Buff Sub-Index sheet for page reference.

KEYS PRINTING CO.

FILE NUMBER	GRANTEES FAMILY NAMES	GIVEN NAMES ABCDEFGH	GIVEN NAMES IJKLMNO	GIVEN NAMES PQRSTUVWXYZ	GRANTORS	BOOK	PAGE	No. OF ACRES	BRIEF DESCRIPTION, LOCATION, ETC. (NOT WARRANTED)
DATE OF RECORD									
10986 Oct. 11, 1972	City				Enterprises Inc Threatt - Maxwell	957	441		Ct. etal, "Alf Norte" R/W All water lines, etc, Bransfield
11538 Oct. 17, 1972	"				B-T-M Corporation	958	79		"Old Mill Estates" R/W All Water ^{lines} etc, Rosewood Dr., Edwards
"	"				" "	958	79		Mill Rd., Woodburn Dr., Mill Pond Ct., Old Mill Rd., Old Mill Ct., Eastwood Dr.
"	"				" "	958	89		R/W All Water Lines etc. Old Mill Rd., Eastwood Dr., Burlwood Ct. +
"	"				" "	958	89		Eastwood Ct. "Old Mill Estates" Valley Rd. etal "Valley Brook"
11814 Oct. 19, 1972	"				Valleybrook Land Co. Inc	958	265		all water lines etc. Pine
12521 Oct. 26, 1972	"				Williams Builders, Inc.	958	607		All Water Lines etc. Bismarck Dr. + Bison Court "Dakota
"	"				" " "	958	607		Hills" Sec. 2
12817 Oct 30, 1972	"	Commissioners of Public Works of Greenville			Imperial Properties, Inc	959	137		Water lines, etc along Newwood Ct., Guilford Lane, Weyford
"	"	" " "			" "	959	137		Dr., Doris Dr. + Marchant Dr.
13283 Nov. 2, 1972	"	of Greenville			William A. Vaughn, etal	959	462		R/W Briarwood Lane "Woodland Village"
13339 Nov. 2, 1972	"	" "			Alvin Green, etal	959	373		Water lines, etc. Pollard Rd. Park Row + Melonie Dr. "Forest Acres Subd."
13560 Nov. 6, 1972	"	of Greenville			J. C. Cox, Jr.	959	557		Water lines along Saluda Dr., River Rd., Daffodil Lane, Stanton Bridge
14065 Nov. 10, 1972	"	Commissioners of Public Works			B. T. M. Corp.	960	179		Water lines etc. along Huff Dr. Rd., Misty Creek Ct. + Misty
"	"	" " "			" "	960	179		Creek Lane.
14190 Nov. 13, 1972	"	Commissioners of Public Works of the of Greenville,			a Partnership Century Plaza Associates,	960	257		Plaza Office Park Easement Century Dr., Century

INDIRECT or GRANTEE Index to Real Estate Deeds -- Greenville County, S. C.

Open at Proper Tab according to First Letter or Letters of Name and refer to Buff Sub-Index sheet for page reference.

KEYS PRINTING CO., GREENVILLE, S. C.

FILE NUMBER DATE OF RECORD	GRANTEES FAMILY NAMES	GIVEN NAMES ABCDEFGH	GIVEN NAMES IJKLMNO	GIVEN NAMES PQRSTUVWXYZ	GRANTORS	BOOK	PAGE	NO. OF ACRES	BRIEF DESCRIPTION, LOCATION, ETC. (NOT WARRANTED)
15756 Nov. 28, 1972	City	The, of S'ville	Commissioners of Public Works of		Inc., etal Dempsey Real Estate Co.,	961	397		Rd. "Mustang Village" All Water Lines, etc., Appaloosa Dr., Sorrell Dr., Colt St., Bent Bridge Rd., Hethesame Dr. + Bramlett
"	"	"	"	"	" " "	961	397		Unecda Dr., Crestfield Rd. Water lines etc. Unecda Court Pelham Rd. to maintain meters etc.
15828 Nov. 29, 1972	"	"	"	"	Thomas V. Sherman, etal	961	477		R/W to enter + exit S. side "Bear Creek Apts."
17264 Dec. 13, 1972	"	"	"	"	Briarcrest Assoc. Inc.	962	607		
"	"	"	"	"	" " "	962	607		
17206 Dec. 13, 1972	"	of S'ville			Fred. H. Hathaway	962	640		R/W Frontage Rd + Congaree Rd + R/W
18038 Dec. 21, 1972	"	of S'ville	Commissioners of Public Works		Crawford Realty Co.	963	367		All water lines, mains, etc.
18096 Dec. 21, 1972	"	of S'ville			George D. Auld	963	394		R/W
18270 Dec. 27, 1972	"	of S'ville	Commissioners of Public Works		Homer Styles	963	463		Velma Dr., Crestview Dr. + old all water lines, mains, etc. on Buncombe Rd.
"	"	"	"	"	" "	963	463		
18612 Dec. 29, 1972	"	"	"	"	Dr. Joseph A. Wells, TR	963	649		Exit Cleveland Court "Professional Pk." Water mains, etc. R/W to Enter + Fairway Dr., Golf Course Rd., Driftwood Dr.
19001 Jan. 3, 1973	"	of S'ville			J. W. Mahon	964	207		all water lines, mains, etc. W. Greenleaf Lake, Lake Dr., Lake El Juma Ct., R/W
"	"	"	"	"	" " "	964	207		
19002 Jan. 3, 1973	"	Commissioners of	Public Works	of S'ville	Southland Properties Inc.	964	219		all water lines, mains, etc. Independence Dr., Providence Ct., Hudson Rd., Providence Sq. W. Hittington Dr., W. Hittington Ct., Bridgeton Ct., Bridgeton Dr., Coventry Rd., Fulgum Point Rd., R/W
"	"	"	"	"	" "	964	219		
"	"	"	"	"	" "	964	219		

INDIRECT or GRANTEE Index to Real Estate Deeds -- Greenville County, S. C.

Open at Proper Tab according to First Letter or Letters of Name and refer to Buff Sub-Index sheet for page reference.

KEYS PRINTING CO., GREENVILLE, S. C.

FILE NUMBER DATE OF RECORD	GRANTEES FAMILY NAMES	GIVEN NAMES ABCDEFGHIJ	GIVEN NAMES KLMNO	GIVEN NAMES PQRSTUVWXYZ	GRANTORS	BOOK	PAGE	NO. OF ACRES	BRIEF DESCRIPTION, LOCATION, ETC. (NOT WARRANTED)
19072 Jan. 4, 1973	City	Commissioners of Public Works of D'ville			Cone Mills Corp	964	255		Rd. "Cone Mills Apts." R/W to enter & exit on prop. Neely Blvd, Furman View Dr, Club View Dr & all water lines, mains etc, Traysham Par Dr. "Club View Hgts."
19078 Jan. 4, 1973	"	" "	" "	" "	Homer Styles,	964	283		R/W
"	"	" "	" "	" "	" "	964	283		
19209 Jan. 5, 1973	"	" "			Furman University	964	399		
19525 Jan. 10, 1973	"	of Mauldin Works of D'ville			Joe E. Hawkins Ltd.	965	475		Release Catswood Terrace "Oakview" Sub
19745 Jan. 12, 1973	"	Commissioners of Public Works of D'ville			Westminster Co.	964	583		All water lines, mains, etc.
20624 Jan. 22, 1973	"	of Mauldin			L. J. Jones, et al	965	363		R/W
"	"	"			Sam Mathura, et al	965	365		R/W
"	"	"			Clyde J. Jones et al	965	367		R/W
"	"	"			Billie Gene Lester	965	369		R/W
"	"	"			Walter W. Galdemith Jr.	965	371		R/W
"	"	"			" "	965	373		R/W
"	"	"			Dorbin D. Garner et al	965	375		R/W
"	"	"			Raymond J. Arnett et al	965	377		R/W
"	"	"			William E. Rowe et al	965	379		R/W
21254 Jan. 29, 1973	"	" Greenville			Martha B. Marie	966	130		"

INDIRECT or GRANTEE Index to Real Estate Deeds - Greenville County, S. C.

Open at Proper Tab according to First Letter or Letters of Name and refer to Buff Sub-Index sheet for page reference.

KEYS PRINTING CO., GREENVILLE, S. C.

	FILE NUMBER DATE OF RECORD	GRANTEES FAMILY NAMES	GIVEN NAMES ABCDEFGH	GIVEN NAMES IJKLMNOP	GIVEN NAMES QRSTUVWXYZ	GRANTORS	BOOK	PAGE	No. OF ACRES	BRIEF DESCRIPTION, LOCATION, ETC. (NOT WARRANTED)
	21254 Jan. 30, 1973	City	of A'ville			W. J. Buchanan	966	131		R/W Ave. Area.
	21534 Jan. 31, 1973	"	of A'ville			Stanley A. Tate, et al	966	209	3.31	Acres Taylor St. + Oakland
	22893 Feb. 13, 1973	"	of A'ville			T. Wayne McDonald	967	282		R/W
	23445 Feb. 20, 1973	"		of Mauldin		Lindsay B. Baker, Inc. et al	967	1		R/W
	"	"		"	"	Michael S. Brock	968	3		R/W
	23733 Feb. 22, 1973	"	Commissioners of Public Works			Joe E. Hawkins et al	968	137		Watkins Rd + Sulphur Spgs Rd, Regency R/W to maintain water meters, easements + R/W for Cr. + for same Water lines, etc. also
	23959 Feb. 26, 1973	"	of A'ville			B. E. Huff Inc.	968	297		Lot 29 Riverdale
	24441 Mar. 1, 1973	"	"	"		Residential Enterprises	968	545		2" waterlines Riverview Dr. Fork Shoals Rd., Mansville Dr., Borden
	24442 Mar. 1, 1973	"	Commissioners of Public Works			Jamba, Inc.	968	549		Waterlines etc. easements + R/W
	"	"	"	"	"	"	968	549		Dr., Orleans Dr., Soraine Dr., Beauchamp Dr., Jenkins Est. Sec. 1
	24443 Mar. 1, 1973	"	"	"	"	The Erwin Co.	968	557		Hillsborough Dr., Crosscreek Ln., Waterlines etc. + easements + R/W
	"	"	"	"	"	"	968	557		Appletree Ct., Candlewick Ln., Eagle Ridge Ln., Kingshore Ln., Bridle Path Ln. + Pelham Rd. Mountainbrook
	"	"	"	"	"	"	968	557		
	24545 Mar. 2, 1973	"		of Mauldin		Clyde W. Miller, Jr. et al	969	27		Sewer Service Agree.
	24711 Mar. 5, 1973	"	Commissioners of Public Works			Cleveland Associated, a partnership et al	968	233		Easement Airport Rd
	25197 MAR 27, 1973	"	"	"	"	Walter W. Holdsmith	969	299		All water lines, mains etc.

INDIRECT or GRANTEE Index to Real Estate Deeds -- Greenville County, S. C.

☛ Open at Proper Tab according to First Letter or Letters of Name and refer to Buff Sub-Index sheet for page reference.

KEYS PRINTING CO., GREENVILLE, S. C.

FILE NUMBER DATE OF RECORD	GRANTEES FAMILY NAMES	GIVEN NAMES ABCDEFGH	GIVEN NAMES IJKLMNO	GIVEN NAMES PQRSTUVWXYZ	GRANTORS	BOOK	PAGE	NO. OF ACRES	BRIEF DESCRIPTION, LOCATION, ETC. (NOT WARRANTED)
32591 May 15, 1973	City				of the City of A'ville Commissioners of Public Works Westminster Co. for Oakview, a 2 nd Partnership	974	603		View Lane, Diamond Dr. Hairn Place Water lines, Mains etc. - Boling Rd. Oak View Lane "Oakview"
" "	"		"	"	" " Jagan partner	974	605		Water lines, Mains etc. Boling Rd., Oak "Wade Hampton Enterprises"
32874 May 17, 1973	"		"	"	by Investment Properties, Inc. partner Wade Hampton Enterprises	974	761		All water lines, Mains etc
33537 May 23, 1973	"				John P. Cahmore, et al	975	224		R/W (13-2-284) Prop on Augusta Rd. (U.S. Hwy - 25)
34068 May 28, 1973	"				T. Walter Brasher	975	509		R/W to enter & exit from Coleman Dr.
34432 May 31, 1973	"				William F. Coleman	975	675		All water lines, Mains, etc.
35032 June 5, 1973	"				Eric Paul G. Cushman, et al	976	105		Lease
35041 June 5, 1973	"				J-385, Inc.	976	91		R/W Rd. City
35322 June 7, 1973	"				M. F. Waywood	976	299		R/W Sewer lines Waywood Century Dr. "Century Plaza" City
" "	"				J-385, Inc.	976	300		R/W Roadway; Century etc. Velma Dr.
36095 June 14, 1973	"				of the City of A'ville Comm. of Public Works Alein Trammell	976	921		All water lines, Mains etc St. Brin
36494 June 18, 1973	"				Middleton Apts. of Tenn. Ltd	977	53		Quit claim deed. Strip Chertfield at Nolan Rd., Keystone Ct., Spur Dr. + Colony
36606 June 19, 1973	"				of A'ville Comm. of Public Works of Points North Dev. Co. Associated, a 2 nd Partnership	977	111		Water lines, etc. Farmwood Dr. Street a Partnership of City of A'ville.
36616 June 19, 1973	"				White Horse Manor	977	145		Basement to White Horse Rd. "B Heather Lane, Oak Park Dr. Oak Park Court
37078 June 22, 1973	"				of A'ville Comm. of Public Works of L. M. Burdett, et al	977	415		all water lines, Mains etc. Old Mill Rd. Barrett Dr., Barrett Court, M & S Union
" "	"		"	"	" " "	977	415		Dr. + Betty Lane

INDIRECT or GRANTEE Index to Real Estate Deeds -- Greenville County, S. C.

Open at Proper Tab according to First Letter or Letters of Name and refer to Buff Sub-Index sheet for page reference.

KEYS PRINTING CO., GREENVILLE, S. C.

FILE NUMBER DATE OF RECORD	GRANTEES FAMILY NAMES	GIVEN NAMES ABCDEFGHIJ	GIVEN NAMES KLMNO	GIVEN NAMES PQRSTUVWXYZ	GRANTORS	BOOK	PAGE	NO. OF ACRES	BRIEF DESCRIPTION, LOCATION, ETC. (NOT WARRANTED)
37064 June 22, 1973	City		D'ville		Co. Inc. First Southern Investment	977	417		Burdine Rd. R/W to Enter & Exit
" "	"	"	"	"	" " "	977	419		Burdine Rd. R/W to Enter & Exit
683 July 9, 1973	"	"	"	"	Breckinridge Assoc. ^{Inc.}	978	543		Breckinridge Apt. Palham Rd. R/W to Enter & Exit
1049 July 11, 1973	"		of D'ville		K. & S. Realty Co. Inc.	978	711		R/W
1007 July 11, 1973	"		of D'ville		Carroll B. Washell	978	957		Cameron Dr. City all Water Lines, Mains etc.
2504 July 25, 1973	"		of S'ville		School Dist of S'ville County	979	783		Lease Agreement Lot Maiten Rd.
2500 July 25, 1973	"		Ice Delivery Company		Paul H. Bentley, et al	979	759		6 inch Strip, Lt. Dan.
2561 July 25, 1971	"		of S'ville		C. L. Duffie, Jr.	979	787		Right of Way
2561 "	"		"	"	Carl A. Vaughn	979	788		R/Way
2561 "	"		"	"	Davis Electric Company, Inc.	979	789		R/Way
2112 July 24, 1973	"		Company Public Works	D'ville	B. C. Johnston	980	28		Lot Talle Rock Rd. (D.C. - S-90)
2023 July 30, 1973	"		Company Public Works of Mauldin		Carl T. Bayhman ^{et al} a gen Partnership	980	307		Seven Seven, Area also 20 ft. R/W
2038 July 30, 1973	"		Company Public Works	D'ville	Lincoln Prop. Co. No. 23	980	295		Lot Palham Rd. Lincoln Prop.
3030 July 30, 1973	"	"	"	"	" " " "	980	313		R/W & Release Area.
2215 July 31, 1973	"	"	"	"	Partnership Palham Pointe, a	980	518		Hill Rd, City Conveyance deed - 0.21 Acs. Laureles
2280 July 31, 1973	"	"	"	"	Enterprise, Inc. Thwait-Maxwell	980	522	0.21	Acs. Laureles Hill Rd. City

INDIRECT or GRANTEE Index to Real Estate Deeds -- Greenville County, S. C.

Open at Proper Tab according to First Letter or Letters of Name and refer to Buff Sub-Index sheet for page reference.

KEYS PRINTING CO., GREENVILLE, S. C.

FILE NUMBER DATE OF RECORD	GRANTEES FAMILY NAMES	GIVEN NAMES ABCDEFGHIJ	GIVEN NAMES JKLMNO	GIVEN NAMES PQRSTUVWXYZ	GRANTORS	BOOK	PAGE	NO. OF ACRES	BRIEF DESCRIPTION, LOCATION, ETC. (NOT WARRANTED)
3239 July 31, 1973 4243	City	of A'ville			Ben K. Norwood, Jr.	980	565		R/W Way + Rockledge Way
Aug. 9, 1973 5575	"	Commissioners of Public Works	of B'ville		Laura M. Jones, et al	981	351		Water lines, mains, etc. Creekwood end of Kelly Court
Aug. 23, 1973 5577	"	"	"	"	Georgia Properties, Inc.	982	279		R/W to enter & exit on lot located at Rd, Sugarberry Dr., Strawberry Lane
Aug. 23, 1973 "	"	"	"	"	Dave Tree Realty, a Partnership	982	301	}	Water lines, mains, etc. Rowley Dr., Rosewood Shirley Courts Shirley Dr.
Aug. 23, 1973 5877	"	"	"	"	" " " "	982	301		" Dave Tree "
Aug. 27, 1973 6099	"	"	"	"	W. H. McCreary, et al	982	443		Berea Middle School Rd. Water lines etc.
Aug. 31, 1973 "	"	of A'ville			Belham Point Enterprises	983	51		R/W
Aug. 31, 1973 6617	"	"	"	"	Daisy S. Binder, et al	983	52		R/W + Ponder Rd.
Sept. 4, 1973 7481	"	"	Comm of Public Works		Hugh B. Croston	983	169		Water lines, etc. Huntington Rd. Pond Lane
Sept. 12, 1973 7482	"	"	"	"	HTC Co.	983	721		Water lines mains, etc. W. New Dr.
Sept. 12, 1973 7483	"	"	"	"	Piedmont Land Co. Inc.	983	723		Water lines, mains etc. Donington Dr., Long Point Way, Sink Brook Way,
Sept. 12, 1973 "	"	"	"	"	Holly Tree Plantation	983	725	}	Water lines, mains etc. Bethel Rd. Combs Money Horn Dr., Old Town Way, Meaway
Sept. 12, 1973 7491	"	"	"	"	" " "	983	725		Court, Spg. Hill Dr. + Mornington Court
Sept. 12, 1973 7638	"	"	"	"	" " "	983	743		R/W + release agree
Sept. 14, 1973 7697	"	"	"	"	Edward D. Dobson, Jr.	984	94		R/W
Sept. 14, 1973	"	of A'ville	Comm of Public Works		Ward S. Stone	984	19		Pavement, "Harlem Sq."

INDIRECT or GRANTEE Index to Real Estate Deeds -- Greenville County, S. C.

Open at Proper Tab according to First Letter or Letters of Name and refer to Buff Sub-Index sheet for page reference.

KEYS PRINTING CO., GREENVILLE, S. C.

FILE NUMBER DATE OF RECORD	GRANTEES FAMILY NAMES	GIVEN NAMES ABCDEFGH	GIVEN NAMES IJKLMNO	GIVEN NAMES PQRSTUVWXYZ	GRANTORS	BOOK	PAGE	No. OF ACRES	BRIEF DESCRIPTION, LOCATION, ETC. (NOT WARRANTED)
7904 Sept. 17, 1943	City		of Mauldin		Dorothy E. Law	984	191		R/W
"	"		"		Pleasant Home, Inc.	984	193		R/W
"	"		"		" " "	984	195		R/W
"	"		"		" " "	984	197		R/W
8034 Sept. 18, 1943	"	of Hillside			J. Marshall Farmer	984	255		R/W
"	"	"	"		Charles C. Jayson	984	256		R/W
8130 Sept. 19, 1943	"			Town of View,	O. P. Hayden	984	348		City View Land Co. Lots 3+4 City View, Bch. K
8334 Sept. 20, 1943	"		of Mauldin		Elizabeth C. Rouse, et al	984	423		R/W
"	"		"	"	Marie E. Patten, et al	984	445		R/W
"	"		"	"	" " " "	984	449		R/W
8323 Sept. 20, 1943	"			Town of View	Betty P. Duncan Commissioner	984	415		Lot 2 City View Land Company
8419 Sept. 21, 1943	"	of Hillside			Nielle Airport et al	984	527		R/W
"	"	"	"		H. Harold Tarleton, Jr.	984	528		R/W
8418 Sept. 21, 1943	"	"	"		J. Robert Martin, Jr. Enterprises, Inc.	984	535		Easement Ayes, Enterprises, Inc.
8660 Sept. 25, 1943	"	of Hillside	Comm. of Public	Works	Threatt-Maxwell	984	653		Water lines etc. Threatt-Maxwell
9162 Oct. 1, 1943	"	"	"	"	W. M. Riddle	985	202		Water lines, etc. Riddle Rd.

INDIRECT or GRANTEE Index to Real Estate Deeds -- Greenville County, S. C.

Open at Proper Tab according to First Letter or Letters of
Name and refer to Buff Sub-index sheet for page reference.

KEYS PRINTING CO., GREENVILLE, S. C.

FILE NUMBER DATE OF RECORD	GRANTEES FAMILY NAMES	GIVEN NAMES ABCDEFGH	GIVEN NAMES IJKLMNO	GIVEN NAMES PQRSTUVWXYZ	GRANTORS	BOOK	PAGE	No. OF ACRES	BRIEF DESCRIPTION, LOCATION, ETC. (NOT WARRANTED)
9336 Oct. 2, 1973	City	of D'ville			Duke Power Co.	985	353		R/W
9319 Oct. 2, 1973	"	Common of Public Works	of D'ville		Broadmoor Apartments	985	324		Broadmoor Apts Easement, lot Clark St.
9318 Oct. 2, 1973	"	"	"	"	Geo H. Hill, et al	985	323		Dr. Water lines, etc. Farrington
10261 Oct. 12, 1973	"		of Mauldin		Joseph K. Idall	986	5		Sewer Service Agree.
"	"		"	"	Thomas P. Lane, Jr.	986	8		" " "
10559 Oct. 16, 1973	"	D'ville	Common of Public Works		Joint Ventures, Inc.	986	185		St. Kelly Lane + Tanner Rd. Water lines, etc. along Ryan
10931 Oct. 19, 1973	"	"	"	"	Geo H. Hill, et al	Re-Record 986	419		Dr. Water lines, etc. Farrington
"	"	"	"	"	W. M. Riddle	Re-Record 986	421		Water lines, etc. Riddle Rd.
"	"	"	"	"	Enterprises Inc	Re-Record 986	423		Marshall Enterprises, Inc. Water lines, etc. Threat-
"	"	"	"	"	of D'ville	Re-Record 986	425		Broadmoor Apts. Easement, lot Clark St., Meadow Wood Dr.
10931 Oct. 19, 1973	"	"	"	"	M. J. Proffitt, Inc.	986	477		Water lines, etc. along
"	"	"	"	"	+ Hawthorne				
11325 Oct. 25, 1973	"		of D'ville		Moreno, Moreno, Liebman	986	479		Easement, Poinsett Ave Sec. I, II, III, IV + V
11386 Oct. 25, 1973	"		"	"	Bldg. + Dev. Inc	986	736		sewer pipes, etc. Westwood Sub Sub. Sec. II, III, IV + V
11517 Oct. 26, 1973	"	Common of Public Works	of D'ville		Poinsett Realty Co.	986	785		sewer pipes, etc. Poinsettia + Parker Rd. Western Shopping Center
					now Mico Corp.				Easement off Cedar Lane Rd.
					Yorktown Dev.	987	41		

INDIRECT or GRANTEE Index to Real Estate Deeds -- Greenville County, S. C.

Open at Proper Tab according to First Letter or Letters of Name and refer to Buff Sub-Index sheet for page reference.

KEYS PRINTING CO., GREENVILLE, S. C.

FILE NUMBER DATE OF RECORD	GRANTEES FAMILY NAMES	GIVEN NAMES ABCDEFGHIJ	GIVEN NAMES JKLMNO	GIVEN NAMES PQRSTUVWXYZ	GRANTORS	BOOK	PAGE	NO. OF ACRES	BRIEF DESCRIPTION, LOCATION, ETC. (NOT WARRANTED)
12595 Nov. 8, 1973	City	of Jones			Virginia Dabson Dillard	987	789		Jones, Chick Spg. TP. Lot 3 & part lot 4 Parnett St.
12822 Nov. 13, 1973	"	Comm. of Public Works	of A'ville		Jimmy C. Langston	988	151		Water lines, etc. Kennel Court Coryell Rd.
12901 Nov. 13, 1973	"	"	"	"	Crawford Realty Co. + Conat. Inc.	988	167		see water lines, mains etc + Cleveland St.
13186 Nov. 15, 1973	"	"	"	"	Evans - Hingville Realt. (formerly Sand-Pan Developed Inc)	988	361		RIW to enter & exit Co. Jarvis Rd Charter Oaks, etc.
14154 Nov. 29, 1973	"	"	"	"	Charter Oaks, Ltd.	989	163		Encumbrance Edwards Rd, Montague Rd., Berea Middle School Rd
15842 Dec. 18, 1973	"	"	"	"	School Dist. of A'ville	990	705		All water lines, mains, etc. "Washington Park"
15893 Dec. 19, 1973	"	of A'ville			Coalfield Assoc.	990	873		part tract Nash St. (Hunt St.) near
16552 Dec. 28, 1973	"	Comm. of Public Works	of A'ville		Pebbles Creek Dev., a pts.	991	404		Water lines, etc. Pebbles Creek Dr. & Wyoming Ave.
17244 Jan. 2, 1974	"	of A'ville			Herbert Bryant, et al	991	779		Water lines, etc. William Charterhouse Ave., Copperfield Ave
17665 Jan. 14, 1974	"	Comm. of Public Works	of A'ville		Westminster Co.	992	146		Water lines, mains, etc. Cromwell Blvd (Lincoln Prop. Co.)
17919 Jan. 16, 1974	"	"	"	"	Lincoln Property Co. #83	992	277		Encumbrance, Prop. Old Apt. B Rd. White Horse Rd. "Alladin Manor"
18298 Jan. 21, 1974	"	"	"	"	Alladin Manor, a pts.	992	527		RIW enter & exit on prop on
18505 Jan. 23, 1974	"	"	"	"	Pebbles Creek Dev., a pts.	Re-Record 992	645		Water lines, etc. Pebbles Creek Dev., "Bell Tower"
18817 Jan. 28, 1974	"	"	"	"	Lawson University a pts.	992	785		RIW to water mains, Church St Michelin Rd.
19245 Feb 8, 1974	"	"	"	"	Mills, Mills & Wood,	993	569		Water lines etc. Idarrie Rd &
20517 Feb 19, 1974	"	of A'ville			William P. Davis	993	890		RIW

INDIRECT or GRANTEE Index to Real Estate Deeds -- Greenville County, S. C.

Open at Proper Tab according to First Letter or Letters of Name and refer to Buff Sub-Index sheet for page reference.

KEYS PRINTING CO., GREENVILLE, S. C.

FIL DATE	FILE NUMBER DATE OF RECORD	GRANTEES FAMILY NAMES	GIVEN NAMES ABCDEFGHIJ	GIVEN NAMES JKLMNOPQ	GIVEN NAMES RSTUVWXYZ	GRANTORS	BOOK	PAGE	NO. OF ACRES	BRIEF DESCRIPTION, LOCATION, ETC. (NOT WARRANTED)
	31852 June 13, 1974	City		of Greenville		Jerry Properties	1001	129		Jerry Aick all water lines mains, etc.
Mo	32604 June 20, 1974	"	"	"	"	by First Hartford Realty Corp agent D'ville Associates Ltd pts	Re Record			mains, etc. Pinecroft Dr. Re-Record Int. All water lines
Mo	33239 June 27, 1974	"		of Greenville		Joe W. Hiller et al	1002	43		R/W
Mo	33337 June 28, 1974	"		of Greenville		Frank B. Halter et al	1002	107		Winchester Court Water lines mains, valves etc.
Mo	621 July 2, 1974	"	"	"	"	a Ltd pts Holly Tree Plantation	1002	513		Plantation Drive All water lines mains etc.
Mo	622 July 8, 1974	"	"	"	"	a Ltd pts Holly Tree Plantation	1002	515		Hill Dr., Shadow Moss Ct., Plantation Dr. all water lines mains etc. Maple Rock Ct. Pecan
Apr	"	"	"	"	"	" " "	1002	515		Hollymont Ct, Holly Lee Lane, Hollybrook Way, Hollyberry Ct, Hollyleaf Ct.
Apr	831 July 9, 1974	"	"	"	"	a & c Ltd. pts. of mechanics Co. N.C. Woodwind Ltd. Partnership	1002	677		Montague Road Easement to enter & exit from
Apr	280 July 11, 1974	"	"	"	"	Tri-Co Investments Inc.	1002	605		Vemberly Dr., Westminster St. & Windsor St. all water lines mains etc. Vemberly Lane, Holly Lane,
Apr	1786 July 7, 1974	"	"	"	"	Eleanor Hunt Bishop	1002	609		Huntington Circle all water lines mains etc.
Apr	782 July 4, 1974	"		of Greenville		City of D'ville etc. Redevelopment Authority for the	1002	591		3 Parcels city also int in Alley
Apr	911 July 4, 1974	"		of Mauldin		Walker Green	1002	631		Pat Jenkins St. Mauldin
Apr	996 July 10, 1974	"		of Greenville		Ms. Roy B. Vaughn	1002	707		All water lines, mains, Howell Rd. Nashua Dr., Lacomia Dr & Newport Dr.
Apr	1116 July 11, 1974	"		"	"	William Builders, Inc.	1002	815		All water lines, mains etc. along Lake Rd.
Apr	1292 July 12, 1974	"	"	"	"	Kenneth L. Purson	1002	830		Easement to enter & exit woods
Apr		"	"	"	"	Robert C. West	1002	875		Huntcrest Court, Ferncrest Dr., Ferncrest Ct All water lines mains etc. Standing Springs Rd.

INDIRECT or GRANTEE Index to Real Estate Deeds -- Greenville County, S. C.

Open at Proper Tab according to First Letter or Letters of Name and refer to Buff Sub-Index sheet for page reference.

KEYS PRINTING CO., GREENVILLE, S. C.

()

FILE NUMBER DATE OF RECORD	GRANTEES FAMILY NAMES	GIVEN NAMES ABCDEFGHIJ	GIVEN NAMES JKLMNOPQ	GIVEN NAMES RSTUVWXYZ	GRANTORS	BOOK	PAGE	NO. OF ACRES	BRIEF DESCRIPTION, LOCATION, ETC. (NOT WARRANTED)
1292 July 12, 1974	City	Comm. of	of Greenville Public Works		Inc. Theatt-maxwell Ent.	1002	877		Square Eastgate Village Shopping Center R/W to enter & exit Balthus
1648 July 17, 1974	"	"	"	"	Fortis Enterprises Inc.	1003	147		Springleaf Parkway, Chesley Dr., Lasalle Place Water lines mains etc Windsor Park Newcastle Place & Canterbury St.
"	"	"	"	"	"	1003	147		
1835 July 18, 1974	"	"	"	"	Roadway Express Inc.	1003	241		Shackelford Rd. + Piedmont Hwy all water line, mains etc. on
1836 July 19, 1974	"	"	"	"	T. Walter Brasher	1003	248		Walter Brasher, Wade Hampton Blvd R/W to enter exit on prop. of T.
2037 July 22, 1974	"	"	"	"	Carolina Land Company Inc.	1003	373		Hail Dr, Anders Ave, Brakman Dr, all water lines, mains etc. Locke Dr, Brakman Ct, + Finley St.
"	"	"	"	"	"	1003	373		
2816 July 30, 1974	"	"	"	"	Builders + Developers, Inc.	1003	793		Pine Bark Court, Pine Tree Dr. + Needles Dr. all water lines, mains, etc. Nedy Ferry Dr, Waterside Way + Muscadine Dr.
3181 Aug 1, 1974	"	"	"	"	Community Properties Inc.	1004	91		Water lines mains, etc. Dawn Dr. Hicks Court
3706 Aug 6, 1974	"	"	"	"	Lindsey Real Est. Co. Inc.	1004	371		all water lines, mains, etc. Blake Street
3843 Aug 7, 1974	"	"	"	"	School Dist of N. York County	1004	444		all water lines mains, etc. ^{values} Hudson Rd. + Newport Dr.
3921 Aug 8, 1974	"	"	"	"	M. William Basher Jr.	1004	423		Water lines, mains etc Mitchell Rd. Fox Dr, Fleetwood Dr, + Col Brook Dr.
4006 Aug 9, 1974	"	"	"	"	Waco F. Childers Jr. TR.	1004	501		Water lines, mains values etc. Lord Fair-
4351 Aug 13, 1974	"	of Greenville			Inc. C. P. Robinson	1004	784		R/W
4398 Aug 14, 1974	"	of Greenville, S. C.			I.C. National Bank	1004	805	.12	acres South Brown St. city

OVER

INDIRECT or GRANTEE Index to Real Estate Deeds -- Greenville County, S. C.

Open at Proper Tab according to First Letter or Letters of Name and refer to Buff Sub-Index sheet for page reference.

KEYS PRINTING CO., GREENVILLE, S. C.

FILE NUMBER DATE OF RECORD	GRANTEES FAMILY NAMES	GIVEN NAMES ABCDEFGHIJ	GIVEN NAMES KLMNOPQ	GIVEN NAMES RSTUVWXYZ	GRANTORS	BOOK	PAGE	NO. OF ACRES	BRIEF DESCRIPTION, LOCATION, ETC. (NOT WARRANTED)
4951 Aug. 20, 1974	City	Comm. of	Public Works	of Greenville	Co., Inc. Southeastern Sprinkler	1005	225		I-85 Frontage Rd. Water lines, mains etc
4952 Aug. 20, 1974	"	"	"	"	YBH Development Co, Inc.	1005	227		Water lines, mains etc. Henry Rd, Royal Oak Rd, Royal Oak Court, Mylon Ray Hopkins Ct, + Pleasant Trail
5026 Aug. 21, 1974	"	"	"	"	Koger Properties Inc.	1005	329		I-85 Frontage Rd. + Executive Center Rd. Water lines, main valves etc. Rogan Mt. Rd.
5472 Aug. 26, 1974	"			of Greenville, et al	Western Carolina Regional Sewer Authority	1005	629		Resolution "Poinsett"
5674 Aug. 27, 1974	"			of Simpsonville	American Service Corp,	1005	688		All Sewer Lines, etc. "Poinsett" Sewer
5765 Aug. 28, 1974	"			of Simpsonville	Poinsett Realty Co	1005	773		All sewer lines etc
5900 Aug. 29, 1974	"	Comm. of	Public Works	of the City of Greenville	Southland Properties, Inc.	1005	802		All water lines, etc. Witching Post Lane, Coach Hill Dr, Old Orchard Lane, Dawnwood Dr., Red Jay Ct. Swain Oaks Ct. Fieldstone Place within city limits of Mauldin Int. Fire Hydrants, etc.
"	"	"	"	"	"	1005	805		Ridge Dr.
"	"	"	"	"	"	1005	805		Water lines, etc. along Mt. Deal Way, Shaddock Dr. + Ment Dr.
6265 Sept. 3, 1974	"	"	"	"	City of Mauldin, S.C.	1006	155		Water lines, etc. Brentwood Way Dorian Dr., Sandhurst Dr. + Menlo Dr.
7888 Sept. 23, 1974	"	"	"	"	R. W. Garrett	1007	137		Water lines, etc. Brentwood Way
7887 Sept. 23, 1974	"	"	"	"	Rackley, Builders - Inc.	1007	139		Waterlines, etc. along Sugar Cr. Rd., Brian Cr. Rd., Silver Creek Rd., Silver Pine Court, Middle Brook Rd., Lake Water Court, Dandy Creek Court + Silver Creek Court
7884 Sept. 23, 1974	"	"	"	"	"	1007	141		
8333 Sept. 27, 1974	"	"	"	"	John C. Cochran Co, Inc, et al	1007	442		
"	"	"	"	"	"	1007	442		

INDIRECT or GRANTEE Index to Real Estate Deeds -- Greenville County, S. C.

Open at Proper Tab according to First Letter or Letters of Name and refer to Buff Sub-Index sheet for page reference.

KEYS PRINTING CO., GREENVILLE, S. C.

FILE NUMBER DATE OF RECORD	GRANTEES FAMILY NAMES	GIVEN NAMES ABCDEFGHIJ	GIVEN NAMES JKLMNOPQ	GIVEN NAMES RSTUVWXYZ	GRANTORS	BOOK	PAGE	NO. OF ACRES	BRIEF DESCRIPTION, LOCATION, ETC. (NOT WARRANTED)
8944 Oct. 4, 1974	City		Grille		a pts. Construction Equip. Co.	1007	793		Water lines, etc. along Pride Woodbridge Apts.
8943 Oct. 4, 1974	"	"	"	"	John M. Joshee, et al.	1007	795		Easement off Century Hl., Willow Creek Apts.
9308 Oct. 9, 1974	"	"	"	"	Lincoln Associates, Inc.	1008	161		Easement off Cleveland St.
9932 Oct. 16, 1974	"	"	"	"	C. C. Coleman, Jr.	1008	623		Easement Need to R/W & Release & Onload of
9959 Oct. 17, 1974	"		of the city of Greer		Bessie B. Babbs	1008	657	6.40	Acc. Old Jews Bridge Rd.
10804 Oct. 25, 1974	"	"	"	"	Camelot, Inc.	1009	241		Clingman Ct., Clingman Lane, "Camelot" All water line, main, etc. Clingman Ct. & Stonegate Rd. & Ct.
10818 Oct. 25, 1974	"	"	"	"	Southern Developers, Inc. Adventure, et al.	1009	255		Water lines, etc. Stonegate Rd. & Ct. Rd. & Wakefield Ct.
11552 Nov. 4, 1974	"	"	"	"	R. E. Gregory & Co. Ltd.	1009	575		Water lines, etc. along Aircraft Street. See 1 Paris Mt.
11535 Nov. 4, 1974	"	"	"	"	Southern Bank & Trust Co.	1009	581		Lot 23 = 6.18 acs "Altamont"
11795 Nov. 6, 1974	"		of Mauldin		Curtis O. Moore, et al.	1009	789		R/W
"	"		of Mauldin		Alfred Vaughn	1009	791		R/W
"	"		of Mauldin		O. F. Anderson	1009	793		R/W
"	"		of Mauldin		Curtis O. Moore, et al.	1009	795		R/W
11744 Nov. 6, 1974	"		of Grille		John H. Boehm, et al.	1009	761		Water line etc. along Hudson Way
12278 Nov. 13, 1974	"		of the city of Greer		Charles W. Ballenger, et al.	1010	234	1.92	Acc. S. Sugar River, Onload to
12492 Nov. 15, 1974	"		a municipal corp.		Mount Calvary Baptist Church	1010	331		Sewer R/W

INDIRECT or GRANTEE Index to Real Estate Deeds -- Greenville County, S. C.

Open at Proper Tab according to First Letter or Letters of Name and refer to Buff Sub-Index sheet for page reference.

KEYS PRINTING CO., GREENVILLE, S. C.

FILE NUMBER DATE OF RECORD	GRANTEES FAMILY NAMES	GIVEN NAMES ABCDEFGHIJ	GIVEN NAMES JKLMNO	GIVEN NAMES PQRSTUVWXYZ	GRANTORS	BOOK	PAGE	No. OF ACRES	BRIEF DESCRIPTION, LOCATION, ETC. (NOT WARRANTED)
12492 Nov. 15, 1974	City		a municipal corp.		etal. Milburn M. Burdette	1010	323		Sevens Run
12774 Nov. 19, 1974	"		of Greenville		Co. Chanticleer Real Est.	1010	563		Lowood Wds. "Chanticleer" All water lines, mains, etc.
12797 Nov. 19, 1974	"		"	"	inc. Builders & Developers	1010	573		All water lines, mains, etc. Sebbelowood
"	"	"	"	"	"	1010	573		Dr. Yellow Wood Wds, Redcum Ct: Yellow Wood Ct. Alder Wds. & an unnamed St
12952 Nov. 21, 1974	"		of Greenville		Central Realty Corp.	1010	652		Laqueena Park Lot 463 Kirkwood Lane
13078 Nov. 22, 1974	"		of Greenville		Homer B. Bermen	1010	687		Laurens St. (Jackson St.) Lot 3 Cor. W. Court St. &
13095 Nov. 22, 1974	"		Guide Commissioners of Public Works of		Riddle Farms, a Ltd pty	1010	721		All water lines, mains, etc. Saddle Tree Pl
"	"	"	"	"	"	1010	721		Harness Trail, Paddock Pl. Audulain Trail
"	"	"	"	"	"	1010	721		Capride Ct. Lippizan Way, Concomara Pl. Five Gait Turn, Stepple Chase Ct., Percheron Pl. Hackamore Ct. & Black Horse Run. "Riddle Farms"
13096 Nov. 22, 1974	"	"	"	"	inc. Shratt-Maxwell Enter.	1010	723		Hawell Rd All water lines, mains, etc.
13545 Nov. 29, 1974	"	"	"	"	a joint venture Carters Grove Associates	1011	127		Way, Westover Place "Carters Grove" All water lines, mains, etc. Carleton
13667 Dec. 2, 1974	"		of Green		Commissioners of Public Works John W. Bannette	1011	131	15.75	O'Neal Tp. Acres of Sugar River
13668 Dec. 2, 1974	"	"	"	"	Donald N. Bannette	1011	134	38.97	O'Neal Tp. Acres of Sugar River
13846 Dec. 4, 1974	"		of Greenville		Commissioners of Public Works Southland Prop. Inc.	1011	292		Shetland Way, Suffolk Ct. & Morgan Ct. all water lines, mains, etc. Hackney Rd
13981 Dec. 6, 1974	"		Green		Commissioners of Public Works of Piedmont Properties, Inc.	1011	341		& S. Tiger River, O'Neal Tp. Tract = 2.24 Acres. Wickey Mill Creek
14216 Dec. 10, 1974	"		as a municipal corp. of Greenville, etal.		Redevelopment Authority	1011	565	1.84	also Int. pt. E. Court St. Now closed Acres E. N. Bre Ave. also Int. Alley

INDIRECT or GRANTEE Index to Real Estate Deeds - Greenville County, S. C.

Open at Proper Tab according to First Letter or Letters of Name and refer to Buff Sub-Index sheet for page reference.

KEYS PRINTING CO., GREENVILLE, S. C.

FILE NUMBER DATE OF RECORD	GRANTEES FAMILY NAMES	GIVEN NAMES ABCDEFGHIJ	GIVEN NAMES KLMNOP	GIVEN NAMES QRSTUVWXYZ	GRANTORS	BOOK	PAGE	NO. OF ACRES	BRIEF DESCRIPTION, LOCATION, ETC. (NOT WARRANTED)
14602 Dec. 13, 1974	City	Works of Greenville	Commissioners of Public		and. & as Co-Execut. Ellen H. Jarnes, et al	1011	715		R/W Hudson St (Quitclaim and Water Line Tp. with R/W
14759 Dec. 16, 1974	"	of Green	Commissioners of Public Works		Erwin Lloyd Collins	1011	761	0.96	Ac. Sewo Bridge Rd. O'Neal etc. Green Hwy.
14838 Dec. 17, 1974	"	of Greenville	Commissioners of Public Works		Greenville Hospital Systems	1011	859		All water lines, mains, Creech Rd.
15025 Dec. 19, 1974	"	"	"	"	John C. Cochran Co., Inc, et al	1012	39		Water lines, etc. along Sugar
"	"	"	"	"	" " " " " " " "	1012	41		Water lines, etc. along Sugar Creech Rd, Silver Creech Lane, Sugar
"	"	"	"	"	" " " " " " " "	1012	41		Lake Court, Stone Ridge Rd., Meadow Creech Ct., White Water Ct., Oak Ridge
"	"	"	"	"	" " " " " " " "	1012	41		Ct., Gray Stone Court & Stone Ridge Court.
15024 Dec. 19, 1974	"		Authority for Greenville	Redevelopment	Wray B. Avera	1012	45		lots 1, 2, & 3 Webster St. Oakland Lot 3, Lot 2 (revised plat of
15250 Dec. 23, 1974	"	of Green	Commissioners of Public Works		Lowell Babb	1012	145		Rd. O'Neal Tp tract = 2.13 Ac. Sewo Bridge
15326 Dec. 23, 1974	"		of Greenville		Walter W Goldsmith et al.	1012	164		Maintain Sewer Line

