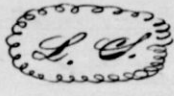



mentioned and released.


Given under my hand and seal this 14 day of July Anno Domini 1846.


C. J. Elford
M. G. P. 

F. H. Lower 

South Carolina }
Greenville District. } I, C. J. Elford

a Magistrate for the State and District aforesaid do hereby certify unto all whom it may concern, that Mrs. Elizabeth Montgomery the wife of the within named Elias Montgomery did this day appear before me and upon being privately and separately examined by me did declare that she does freely voluntarily and without any compulsion dread or fear of any person or persons whatsoever, renounce release and forever relinquish unto the within named David Long his heirs and assigns all her interest and estate and also all her right and claim of Power, of, in or to all and singular the premises within mentioned and released. Given under my hand and seal this 14 day of July A. D. 1846.

C. J. Elford
M. G. P. 

Elizabeth Montgomery 

South Carolina } Personally appear
Greenville District. } Ed P. Dunham

before me, and made oath, he did see C. Elford & E. Montgomery sign, seal, and as their act and deed deliver the within deed, for the use and purposes therein mentioned, and that C. W. Ward with himself, was a subscribing witness to the same.

Sworn to and subscribed before me this 13 day of July 1846.

C. J. Elford
M. G. P.

P. Dunham

Recorded for 16th July, 1846, by Robt M. Kay, C. C.
Original delivered to

Moses Findley	Deed
To 118	154
Benjamin Borumel	Acres.

State of South Carolina }
Greenville District. } I, Moses Findley
presente that I Moses Findley of the State and District aforesaid for and in consideration of the sum of two thousand five hundred dollars to me in hand paid by Benjamin Borumel of the District and State aforesaid have granted, bargained sold and released and by these presents do grant bargain sell & release unto the said B. Borumel all that tract or parcel of Land lying and being situate in the District and State aforesaid lying on both sides of Cannon River Beginning on the West side of River on a Red Oak thence N 39. 50 to a Post Oak, thence N. across Beaverdam Creek to a Hickory Corner made by John Watson in the year