




and apique do agree to foun warrant & defend the rights of
 said land to said Tho. S. Walker his heirs & apique foun agree
 - not my self my heirs & all & every person or persons lawfully claiming
 or to claim the same. In testimony whereof I have hereunto set my hand
 and affixed my seal this day & date above written. In presence of
 Just Rogue Lovland; William A. Huring  John Watson 
 State of S. Carolina Sumville district. I do hereby certify that
 Watson wife of the within named John Watson did appear before
 me this _____ & acknowledged that she did willingly & of
 her own free will & accord relinquish her right of dower to the within
 named land & after privately examining her she was well satisfied
 with the & relinquishment. Given under my hand this day & date
 above written.

South Carolina Sumville district. Personally appeared Capt. Rogue
 Lovland before me the subscriber and being duly sworn according
 to law saith, he saw John Watson sign seal & deliver the within or
 above deed to Tho. S. Walker for the use & purpose therein mention
 - ed & that W. A. Huring was a subscribing witness with this depon
 to the due execution thereof. Sworn to & subscribed this 29th of Sept
 1821. Before me Geo. W. Earl. C. C. & S. C.  Rogue Lovland
 E. I Recorded 29th Sept 1821.

* The State of South Carolina. Know all men by these presents that I Doct. Tho. S. 266 *
 Walker of Sumville district, & the state of said for and in consideration of
 the sum of six thousand one hundred & twenty eight dollars to me in hand
 paid by Oliver M. Lillibridge of the city of Savannah & state of Georgia
 (Merchant) have granted, bargained, sold & released & by these presents do grant
 bargain sell & release unto the said Oliver M. Lillibridge four Lots of land
 situated, lying & being, in the village at Sumville S. House, in the state of
 - said, known & distinguished in the plan of the said Village (as laid
 out by Warder M. Ken & now on file in the clerks Office of this district)
 by the numbers seventeen, eighteen, nineteen & twenty (17: 18: 19: 20) in the N. W.
 part of said Village, & containing about two & a half acres (more or less),
 To wit, lot number seventeen, Beginning on a stake on main street run
 - ning thence N 76 E 140 feet to a stake corner of lot N^o nineteen, thence N 74
 W. 235 along the line of lot N^o 19. to a stake on Laurens street corner of
 lot number 19. thence S^o 16. W^o 140 feet along the line of Laurens street to a
 stake on old Boundary or Washington street thence S 74 E 235 feet to
 the beginning. Lot number 19 beginning on a stake on main street, corner
 to lot number 17 (whereon the dwelling house stands) running thence N 76 E
 100 feet ^{to} to a stake on Coffey street, thence N 74 W 235 to a stake on Laurens
 street, thence S^o 16 W^o 100 feet to a stake, corner to lot number 17.