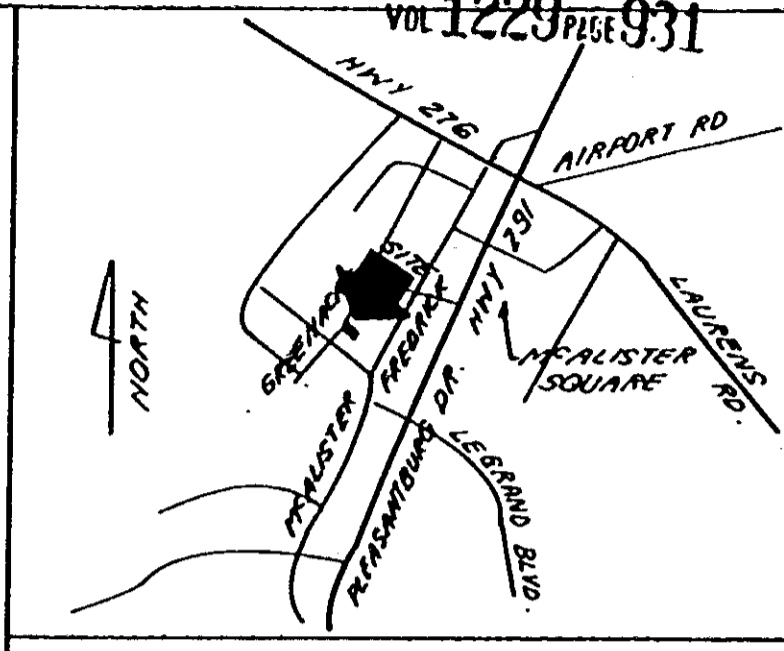
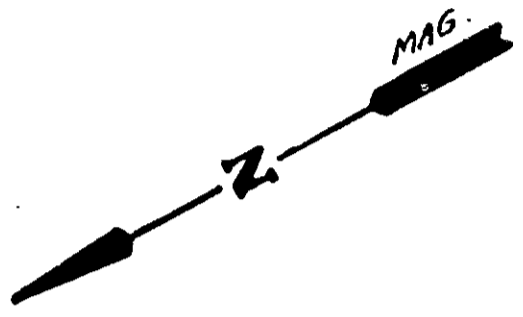
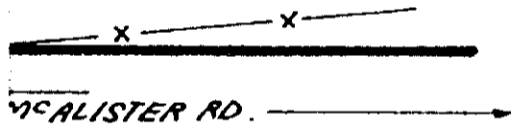



Exhibit A
VOL 1229 PAGE 931



LOCATION MAP



REVISED MAY 16, 1984 [MOVED EASEMENT]



STATE OF SOUTH CAROLINA
GREENVILLE COUNTY

FREELAND & ASSOCIATES
Engineers • Land Surveyors
318 WEST STONE AVENUE
GREENVILLE, S.C.
(803) 271-4924

SURVEY FOR
SOUTHERN BELL
PROPOSED LEASED PROPERTY
SLC - 96
FIBER OPTIC UNIT

PLAT BOOK	RR - 83
DEED BOOK	677-509
TAX MAP	266-1-286
PARTY CHIEF	WBH III
DRAWN	R.E.G.
DATE	4-19-84
DWG NO	10933

RES JAMES R. FREELAND
NO 4781

Recorded Dec 28, 1984 #19378

0931

27328