
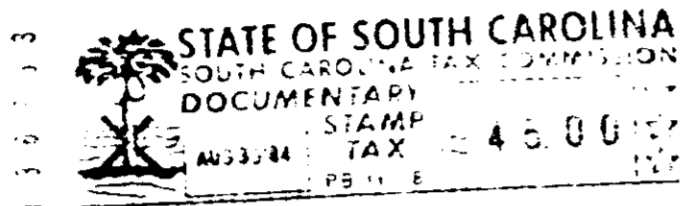


and running thence with joint lines of said lots 156.8 feet, more or less, to the rear line of Lot 13; thence S. 81 E. 25 feet; thence with a line parallel with Jones Street 156.8 feet more or less to an iron pin on Cobb Street; thence with Cobb Street, N. 80 W. 25 feet to the point of beginning and being a part of Lot No. 8, according to said plat.

DERIVATION: Deed of Catherine A. Foley, recorded October 9, 1981 in Deed Book 1156 at page 570.

This conveyance is subject to any and all existing reservations, easements, rights of way, zoning ordinances and restrictions or protective covenants that may appear of record or on the premises.



RECORDED AUG 30 1984 at 10:53 A/M

6601

X6601 X R AUG 30 1984

STATE OF SOUTH CAROLINA
COUNTY OF GREENVILLE

Mildred A. Parham and Marion
C. Parham

TO

C. E. Blankenship, Jr.

Title to Real Estate

I hereby certify that the within Deed has been this 30th day of August 19 84 at 10:53 A/M. recorded in Book 1220 of Deeds, page 576

Register of Mesne Conveyance Greenville County

I hereby certify that the within Deed has been this

day of


19 recorded in Book page

Auditor Greenville County

LOVE, THORNTON, ARNOLD & THOMASON

Attorneys at Law
410 E. Washington St.
Greenville, S. C.

Lot 9 Cobb St., Also, Lot, City View



4325 RV 21

9970