


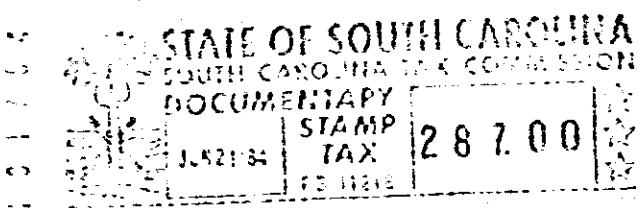


BEGINNING at a point on the western side of Haywood Road and running thence N. 32-22 W., 200 feet to a point; thence S. 41-59 E., 199.30 feet to a point on the western side of Haywood Road; thence S. 50-59 w., along the eastern side of Haywood Road, 30 feet to the point of beginning.

This conveyance is made subject to all easements, conditions, covenants, restrictions and rights-of-way which are a matter of public record and/or actually existing upon the ground affecting the above-described property.

This being a portion of the property conveyed to the Grantor herein by deed of Mary Hildred P. Schlosser, recorded in the RMC Office for Greenville County in Deed book 1201 at Page 306 on November 28, 1983.



Recorded June 21, 1984 at 4:42 P.M.

40367

*Burns*  
STATE OF SOUTH CAROLINA  
COUNTY OF GREENVILLE  
JUN 21 1984

X40367XX

SCOTTSMOOD CORPORATION

TO

THE FORTIS CORPORATION AND R.S. SMALL, JR.,  
DOING BUSINESS AS SCOTTSMOOD DEVELOPMENT  
COMPANY, A JOINT VENTURE

**TITLE TO REAL ESTATE  
BY A CORPORATION**

I hereby certify that the within Deed has been this  
21 day of June 19 84

at 4:42 P.M. recorded in Book 1215

of Deeds, page 459

Register of Mesne Conveyance Greenville County

I hereby certify that the within deed has been entered  
of record in the Office of the County Auditor for his  
county, pursuant to Section 60-56, Code of Laws of  
South Carolina, 1952.

Auditor \_\_\_\_\_ County \_\_\_\_\_

BROWN, BYRD, BLAKELY, MASSEY,  
LEAPHART & STODDENMIRE, P.A.  
700 East North Street  
Greenville, South Carolina 29603  
8-445 Ac Hwywood-Howell Rd  
*from pt.*

1555

1555