



VILLAGE COURT
 WATER & SEWER IN ST R/W

Note: Improvements on this lot are not in a flood hazard area.


LEGEND

BOUNDARY OF UNIT 
 LIMITED COMMON ELEMENTS 

PROPERTY OF
 WILLIAMS STREET DEVELOPMENT CORP.
 GREER, S.C. - GREENVILLE CO

30' 12 MAY 30 1983 60'

This is to certify that on the 12th day of May, 1983, I surveyed the property shown on this plat, being known as lot 4 on plat of WILLIAMS ST. DP and recorded in the RHZ Office Greenville County, S. C., in Plat Book "7 - X" at page 39; and that the property lines, walls and buildings are as shown hereon, and that the walls and buildings located on said lot do not encroach or project on adjacent street or property, and that no adjacent walls or buildings encroach or project on said premises, and no power lines cross this property except as shown hereon.


 R. B. Bruce, NCS 1952

CAROLINA SURVEYING CO.
 112 Maple St.
 Greenville, S. C.

19710

4325 RV-23