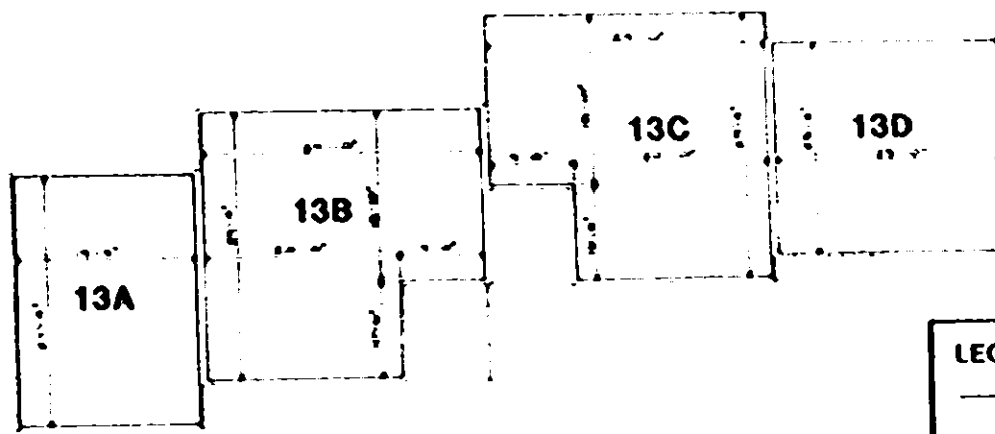


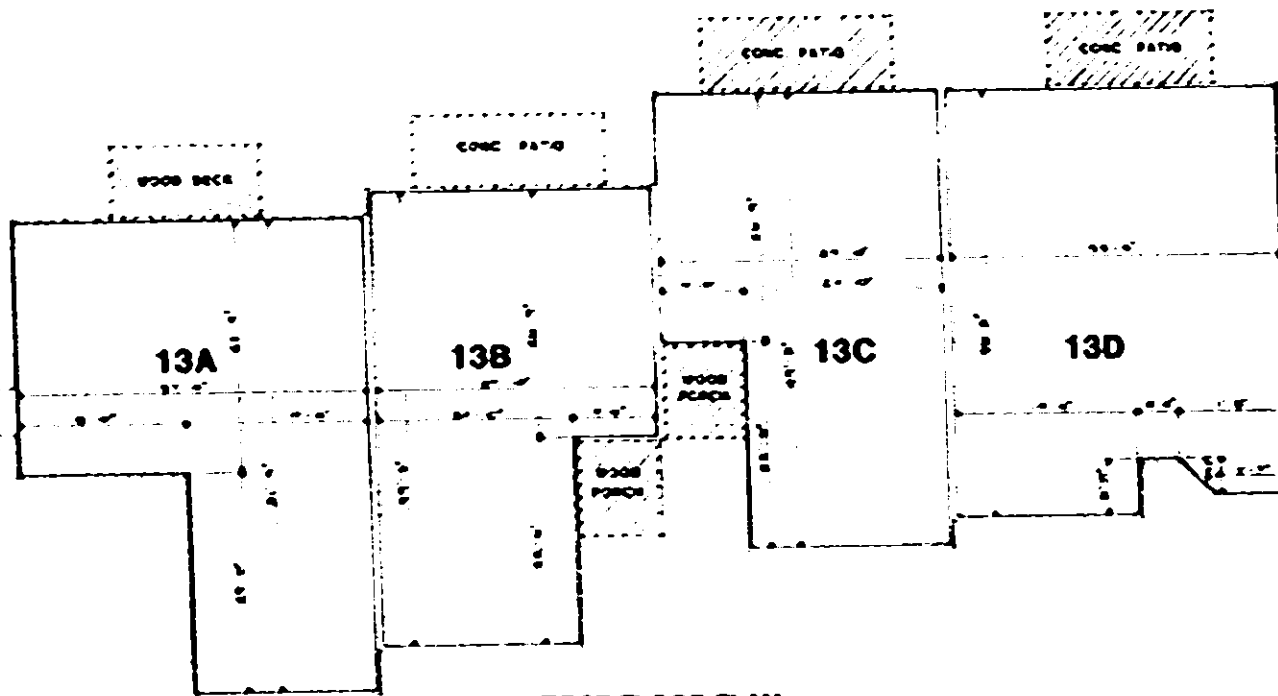
EXHIBIT "B"



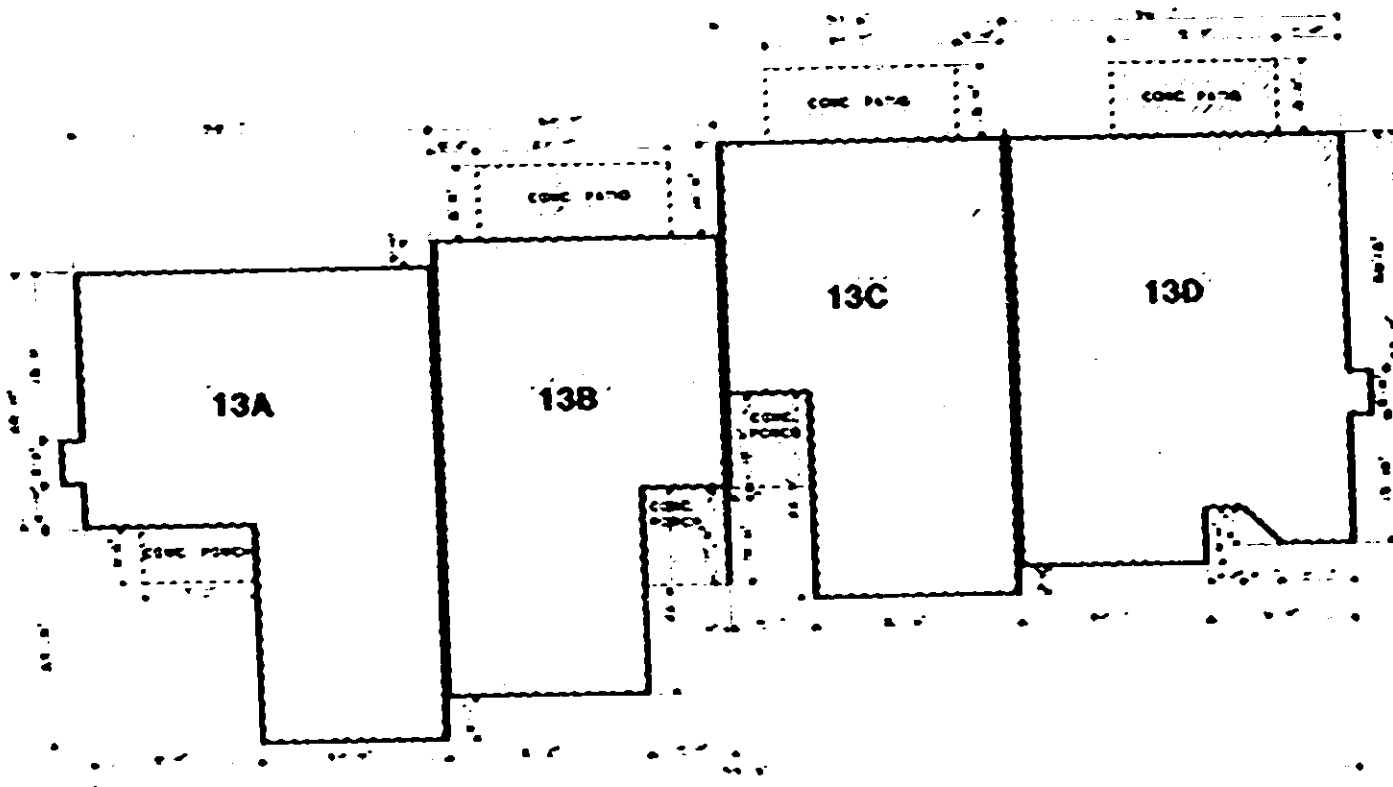
SECOND FLOOR PLAN

**LEGEND:**

- UNIT BOUNDARY
- GENERAL COMMON ELEMENTS
- LIMITED COMMON ELEMENTS
- "P" MARKS DENOTES COVERED AREA
- "U" MARKS DENOTES UNCOVERED AREA
- "C" MARKS DENOTES CONCRETE SLAB OR GRADE CONSTRUCTION
- "D" MARKS DENOTES ABOVE GRADE DOCKER CONSTRUCTION



FIRST FLOOR PLAN



FOUNDATION PLAN

BUILDING 13

UNLESS OTHERWISE SPECIFIED, ALL DIMENSIONS ARE TO FACE UNLESS OTHERWISE SPECIFIED.

DATE: 11/11/11  
DRAWN BY: [Name]  
CHECKED BY: [Name]



SUGAR CREEK VILLAS  
HORIZONTAL PROPERTY REGIME  
EXHIBIT B SHEET 7

MILLER/PLAYER & ASSOCIATES  
ARCHITECTS AND PLANNERS . LTD.  
James B. Miller, AIA, © Miller & Player, © Robert E. Gardner



0.3.1

4328 RV-2