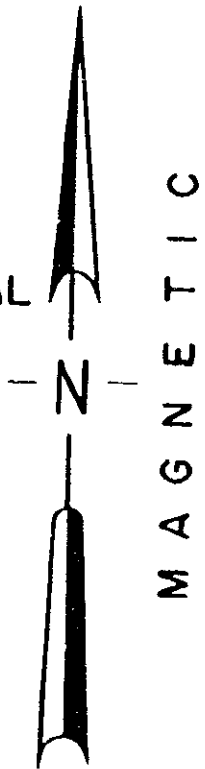
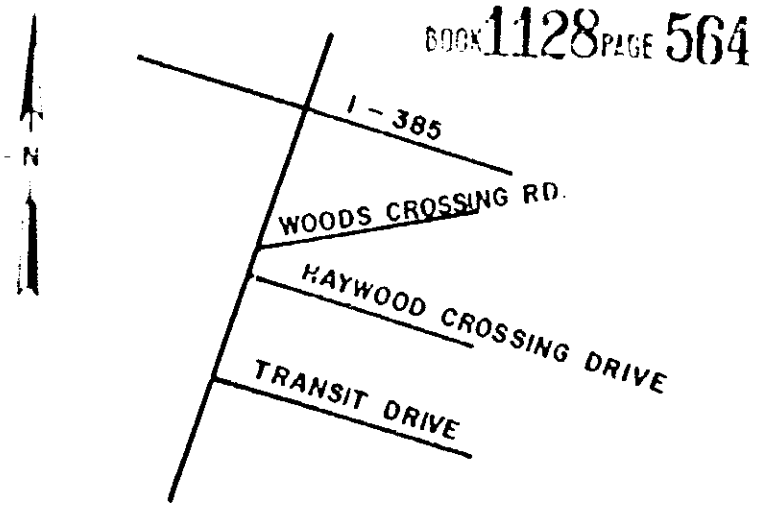


WOOD CROSSING COMMERCIAL
UTURE DEVELOPMENT



LOCATION MAP



BOOK 1128 PAGE 564

CERTIFICATION

I hereby certify that the measurements as shown on this plat are correct and that there are no encroachments or projections other than shown.

Thomas D. Lindsey
SIGNATURE

6949
REG NUMBER


4-8-80
DATE

REFERENCES

DRAINAGE EASEMENT FOR
HAYWOOD CROSSING

HAYWOOD HOLDING COMPANY
HAYWOOD COMMERCIAL DEVELOPMENT
COMPANY


GREENVILLE SOUTH CAROLINA



| | | | | |
|-------|--------|-------|-----------|----------|
| DRAWN | DESIGN | CHECK | DATE | SCALE |
| TDL | TDL | TDL | 31-MAR-80 | 1" = 30' |

| | |
|------|---------|
| FILE | JOB NO. |
| | |

SURVEYED BY
LINDSEY ASSOCIATES
ROUTE 1 TAYLORS S.C.



ONE

RECORDED JUL 1 1980
at 3:37 P.M.

143

NOTE THIS PLAT DOES NOT
CONSTITUTE AN ACTUAL
FIELD SURVEY.

4328 RV-2

4328 RV-2