


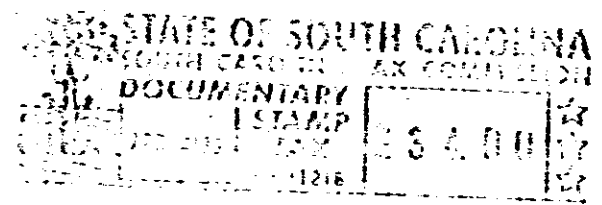

6211 1123 402

STATE OF SOUTH CAROLINA

COUNTY OF SPARTANBURG  
GREENVILLE

GRANTEE:

10A Oakland Ave.  
Inman, S.C. 29349



0490

*Know all Men by these Presents,* That We, A. L. Whitesides, Flora Whitesides, Grace Pittman, Betty Ann Pittman, Leo Pittman, Lillian Pittman Brannon, and G. W. Pittman, Jr.,

in the State aforesaid, in consideration of the sum of **SIXTEEN THOUSAND SIX HUNDRED SEVENTY-SIX AND NO/100 (\$16,676.00)**-----Dollars

to us in hand paid at and before the sealing of these presents by **Beverly Ward Kroencke**

*(2)-315-637.2-1-6.3  
out of 637.2-1-6*

(the receipt whereof is hereby acknowledged), have granted, bargained, sold and released, and by these presents do grant, bargain, sell and release unto the said **Beverly Ward Kroencke, her heirs**

and assigns forever:

All that tract or lot of land lying and being near Glassy Mountain Church, Glassy Mountain Township, Greenville County, State of South Carolina, and being more particularly shown on a plat entitled Survey for G. W. Pittman, Sr., Estate, by Wolfe and Huskey, Inc., dated March 10, 1980, to be recorded herewith, and having the following metes and bounds as shown on said plat: BEGINNING at a nail and cap in the Glassy Mountain Road and running thence S 88-17 E for a distance of 115.3 feet to an old stone; thence running N 68-09 E for a distance of 1164.8 feet to an iron pin on the bank of Morgan's Creek; thence running S 22-54 E for a distance of 558.7 feet to an iron pin on the bank of Morgan's Creek; thence running S 68-14 W for a distance of 1187.2 feet to a nail and cap in the Glassy Mountain Road; thence with said Road N 20-11 W for a distance of 60 feet to a nail and cap; thence N 18-34 W a distance of 204.4 feet to a nail and cap in said road; thence N 22-02 W for a distance of 110 feet to a nail and cap in said Road; thence N 26-50 W for a distance of 70 feet to a nail and cap in said Road; thence N 34-06 W for a distance of 40 feet to a nail and cap in said road; thence N 43-45 W for a distance of 40 feet to a nail and cap in said Road; thence N 55-53 W for a distance of 40 feet to a nail and cap in said Road; thence N 68-26 W for a distance of 75 feet to a nail and cap in said Road; the beginning corner, and containing 15.16 acres for or less This property is bounded on the north by lands of Arnold Emory, on the east by

(CONTINUED ON REVERSE)

1-4

4328 RV-2