




FILE GREENVILLE CO.



BOOK 660 PAGE 449

THE STATE OF SOUTH CAROLINA,
COUNTY OF GREENVILLE

OCT 12 3 17 PM 1960



KNOW ALL MEN BY THESE PRESENTS, That We, MAMIE LEE HALLUMS JACKSON and SAMUEL ROSCOE HALLUMS, as Trustees for Christine Blassingame, Helen Blassingame, and Paul Blassingame, under the will of Lydia Hallums; Deceased,

in the State aforesaid, in consideration of the sum of
Eleven Thousand Three Hundred Forty and no/100 ----- Dollars

to us in hand paid at and before the sealing of these presents
by JOHN D. HOLLINGSWORTH and ELLA B. HOLLINGSWORTH.....

(the receipt whereof is hereby acknowledged), have granted, bargained, sold and released, and by these presents do grant, bargain, sell and release unto the said John D. Hollingsworth and Ella B. Hollingsworth, their heirs and assigns, forever:

ALL that parcel or tract of land lying East of the Greenville-Laurens Road, in Austin Township, Greenville County, South Carolina, being shown as Tract No. 8 on a plat made by W.J.Riddle, Surveyor, of property of Liddie Hallum made April 8, 1943, recorded in the RMC Office for Greenville County, S.C. in Plat Book LL, at Page 133, and having, according to said plat, the following metes and bounds, to-wit:

BEGINNING at an iron pin at the Southern joint corner of Tracts 7 and 8 in line of property now or formerly of W.H.Austin, and running thence along the line of Tract 7, N. 2-45 E., 731 feet to an iron pin in line of property now or formerly of George Norwood; thence along said Norwood line, S. 69-55 E., 450 feet to an iron pin; thence still with said Norwood line, N. 70-20 E., 126.3 feet to a point in center of West Fork of Laurel Creek; thence down the center of Laurel Creek (the traverse line being S. 51-30 E., 720 feet) to a point in center of said creek; thence S. 79-20 W. along line of property now or formerly of Austin, 943 feet to a P.O. stump; thence still with said Austin line, N. 84-40 W., 211.6 feet to the beginning corner and contains 11.34 acres.

THIS is a portion of that tract of land conveyed to Lydia (Liddie) Hallums (Hallum) by deed of J.R.Crouch and others, dated December 8, 1921, recorded in the RMC Office for Greenville County, S.C. in Deed Book 79, at Page 235. Subsequently Lydia Hallums died October 10, 1955 and by her last will which is on file in the Office of the Probate Court for Greenville County, S.C. in Apartment 640, File 50, the above described tract of land was devised to the grantors as Trustees for Christine Blassingame, Helen Blassingame and Paul Blassingame, and said Trustees were given full power to sell and convey said property at any time after five years from the death of the said Lydia Hallums which occurred October 10, 1955, and this conveyance is made by said Trustees herein pursuant to the power and authority conferred on them by said will.

GRANTEES to pay 1960 taxes.

273-1-4.6