




FILED

STATE OF SOUTH CAROLINA }  
COUNTY OF SPARTANBURG }  
GREENVILLE }

JUL 1 4 48 PM 1960

OLLIE F. WORTH  
R.M.C.



**Know all Men by these Presents,** That We, Henry J. Huggins and  
Jeanette Huggins

in the State aforesaid, in consideration of the sum of One Thousand Seven Hundred  
Fifty and no/100 (\$1,750.00) Dollars

to us in hand paid at and before the sealing of these presents by

Morgan D. Arant and Mabel U. Arant

(the receipt whereof is hereby acknowledged), have granted, bargained, sold and released, and by these presents  
do grant, bargain, sell and release unto the said Morgan D. Arant and Mabel U. Arant,  
their heirs and assigns forever:

All that piece, parcel or lot of land situate, lying and being  
in Glassy Mountain Township, School District No. 436, County of  
Greenville, State of South Carolina, known as lot Number 664 of the  
property of the Tryon Development Co., known as "Lake Lanier" said  
lot having a frontage of 46.7 feet, a rear width of 87 feet and a  
depth of 186.3 feet on one side and 185.7 feet on the other side.

This being the same property conveyed to Joe T. Fincher, Jr.  
and Barbara J. Fincher by G. H. Cleveland by Deed dated July 10,  
1956 and recorded in Deed Book 556 at page 326, R. M. C. Office  
for Greenville County, South Carolina. Also, this being the same  
property conveyed to us by Joe T. Fincher, Jr., and Barbara J.  
Fincher by deed dated March 1, 1957, and recorded in Deed book  
588 at page 511, R. M. C. Office for Greenville County, South  
Carolina.

624.4-6-40