


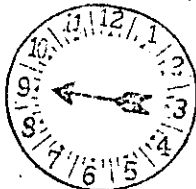


THE STATE OF SOUTH CAROLINA,
COUNTY OF GREENVILLE

BOOK 637 PAGE 355

FILED

OCT 29 1952 A.M.



Mrs. Ollie Farnsworth

R. M. C.

KNOW ALL MEN BY THESE PRESENTS, That I, AUBREY N. CAMP,

in the State aforesaid, in consideration of the sum of

SIXTY-FIVE HUNDRED (\$6,500.00) - - - - - Dollars

to me in hand paid at and before the sealing of these presents

by BEULAH B. DILL,

(the receipt whereof is hereby acknowledged), have granted, bargained, sold and released, and by these presents do grant, bargain, sell and release unto the said BEULAH B. DILL,

her heirs and assigns,

all that piece, parcel or lot of land in Glassy Mountain Township, Greenville County, State of South Carolina, and more particularly described as follows:

Lot 1 - All that piece, parcel or lot of land in Glassy Mountain Township, Greenville County, State of South Carolina, known as Lot No. 1747 of Tryon Development Company land known as Lake Lanier. For a more particular description see deed of Tryon Development of Mrs. L. Maurice, recorded in R.M.C. Office for Greenville County in Vol. 122, Page 110. Said Lot has frontage on road of 237.5, a rear width of 175 feet and an approximate depth of 65 feet.

The above described property is the identical property conveyed by deed from P.E. Christopher to Aubry N. Camp, dated October 22, 1951, and recorded in Book O, page 655, R.M.C. for Greenville County,

Lot 2 - All that certain piece or parcel of land in the Lake Lanier Subdivision, Glassy Mountain Township, Greenville County, South Carolina, lying, being and situate on the East side of West Lake Shore Drive and being more particularly described as follows: BEGINNING at an iron pin on the Eastern edge of West Lake Shore Drive 20 feet North of the Northwestern corner of Lot 1856 and running thence North 1 deg. 14 min. West 20 feet to an iron pin, thence South 80 deg. 41 min. East 216.8 feet to an iron pin at the edge of the waters of Lake Lanier; thence along the waters of Lake Lanier South 22 deg. 48 min. East 20 feet to an iron pin; thence North 81 deg. 15 min. West 223.9 feet to an iron pin, being the point of beginning. For a more particular description reference is hereby made to plat made for Lanier Realty Company by H.B. Frankenfield, Jr. dated June 2, 1954. Reference is also made to plat made for Tryon Development Company by George Kershaw, C.E. and dated 1925, and duly recorded in the R.M.C. Office for Greenville County.