




BOOK 626 PAGE 372

The State of South Carolina,

COUNTY OF GREENVILLE



JUN 8 2 30 PM 1955



KNOW ALL MEN BY THESE PRESENTS, That L. A. Moseley, Inc.

a corporation chartered under the laws of the State of South Carolina

and having its principal place of business at

Greenville in the State of South Carolina for and in consideration

of the sum of Thirteen Thousand Five Hundred and No/100 - - - - - Dollars,

to it in hand duly paid at and before the sealing and delivery of these presents by the grantees

hereinafter named (the receipt whereof is hereby acknowledged), has granted, bargained, sold and

released, and by these presents does grant, bargain, sell and release unto William D.

Dodds and Daisy Dodds, their heirs and assigns forever;

ALL THAT CERTAIN piece, parcel or lot of land, situate, lying and being off Edwards Road, on the North side of Forestdale Drive at the intersection of Sanringham Road, near the City of Greenville, County of Greenville, State of South Carolina, known as Lot No. 29 of Forestdale Heights as shown on a plat thereof made by R. K. Campbell, Engineer December 1956, recorded in the R.M.C. Office of Greenville County, South Carolina in Plat Book "KK" at page 199, and having, according to said plat, the following metes and bounds, to wit:

BEGINNING AT an iron pin located on the North side of Forestdale Drive, being the joint front corner of Lots 28 and 29, and running thence N. 4-31 E. 200 feet along the line of Lot 28 to an iron pin, being the joint rear corner of Lots 28 and 29; thence running S. 85-29 E. 70 feet to an iron pin located on the West side of Sanringham Road; thence running along the West side of Sanringham Road S. 4-31 W. 185 feet to an iron pin; thence running with the curve of the intersection of Sanringham Road and Forestdale Drive, the cord of which is S. 49-31 W., 21.2 feet to an iron pin located on the North side of Forestdale Drive; thence running along the North side of Forestdale Drive N. 85-29 W. 55 feet to an iron pin, being the joint front corner of Lots 28 and 29, the point of beginning.

P16.2-1-6.3