




THE STATE OF SOUTH CAROLINA,  
COUNTY OF Greenville

REC'D  
GREENVILLE CO. S. C.

MAY 12 4 33 PM 1958

OLLIE F. WORTH  
R.M.S.



KNOW ALL MEN BY THESE PRESENTS, That I, J. McD. LAW

in the State aforesaid, in consideration of the sum of Seven Thousand Eight Hundred  
Thirty-five and No/100----- Dollars

to me..... in hand paid at and before the sealing of these presents  
by Pleasant Homes, Inc.....

(the receipt whereof is hereby acknowledged), have granted, bargained, sold and released, and by these

presents do grant, bargain, sell and release unto the said Pleasant Homes, Inc., its successors  
and assigns, forever:

ALL those lots of land situate on the Southwest side of Hill Street, about  
one and one-half miles Southwest of the Town of Greer in Chick Springs Township,  
in Greenville County, S. C., being shown as Lots 11, 12 and 15 on Plat of  
property of J. Waymon Smith, made by H. S. Brockman, Surveyor, November 9, 1948,  
recorded in the RMC Office for Greenville County, S. C., in Plat Book FF,  
page 534, and having, according to said plat, the following metes and bounds,  
to wit:

Lots 11 and 12 being described as follows:

BEGINNING at an iron pin on the Southwest side of Hill Street at joint front  
corner of Lots 12 and 13 and running thence along the line of Lot 13, S. 48-47  
W. 211.55 feet to an iron pin; thence S. 39-38 E. 185.1 feet to an iron pin  
on the Northwest side of Douglas Street; thence along Douglas Street, N. 48-47  
E. 216.4 feet to an iron pin at the corner of Douglas Street and Hill Street;  
thence along the Southwest side of Hill Street, N. 41-15 W. 186 feet to the  
beginning corner.

Lot 15 being described as follows:

BEGINNING at an iron pin on the Southwest side of Hill Street at joint front  
corner of Lots 14 and 15 and running thence along the line of Lot 14, S. 48-47 W.  
206.7 feet to an iron pin; thence N. 39-38 W. 100 feet to an iron pin; thence  
along the line of Lot 16, N. 48-47 E. 204.28 feet to an iron pin on the South-  
west side of Hill Street; thence along the Southwest side of Hill Street, S. 41-  
15 E. 100 feet to the beginning corner.

This is a portion of that property conveyed to the Grantor herein by deed of  
J. Waymon Smith, dated March 5, 1958, recorded in the RMC Office for Green-  
ville County, S. C. in Deed Book 594, page 109.

ALSO those certain pieces, parcels or lots of Land in Gantt Township, Green-  
ville County, State of South Carolina, being known and designated as Lots Nos.  
2 and 3, Block D, of a subdivision known as Brookforest, shown on plat thereof  
prepared by Piedmont Engineering Service, August 1, 1950, recorded in the RMC  
Office for Greenville County, S. C., in Plat Book BB, page 41 and having,  
according to said plat, the following metes and bounds, to wit:

BEGINNING at an iron pin on the West side of Augusta Road, the joint front  
corner of Lots Nos. 1 and 2 of Block D and running thence with the West side  
of said road, N. 5-23 W. 114.3 feet to a point on the West side of said road;

(over)

528-1-14, 15, 18 & 380-1-3