





plat, having the following metes and bounds, to-wit:

BEGINNING at an iron pin on the southern side of Augusta Street, said point being the front joint corner of Lots Nos. 11 and 12, and running thence with said Augusta Street, S. 47-57 E. 68 feet to a point; thence S. 42-53 W. 179.85 feet to a point; thence N. 47-52 W. 68 feet to a point, joint corner of Lots Nos. 11 and 12; thence along the joint line of Lots Nos. 11 and 12, N. 42-53 E. 179.8 feet to the beginning corner.

The above described lot of land is the same conveyed to me by C. Kirby Hammond by deed dated October 27, 1947, recorded in Vol. 325 at page 102 in said R. M. C. office.



The above described land is the same conveyed to me by _____ on the _____ day of _____ 19____, deed recorded in office Register of Mesne Conveyance for _____ County, in Book _____ Page _____

TOGETHER with all and singular the Rights, Members, Hereditaments and Appurtenances to the said Premises belonging, or in anywise incident or appertaining.

TO HAVE AND TO HOLD all and singular the Premises before mentioned unto the said _____ Homer Lancianese and Umberto N. Lancianese, their

-----Heirs and Assigns forever.