


FILED

NOV 8 1958 A.M.



Phillip Farnsworth
R.M.C.

SOUTH CAROLINA

KNOW ALL MEN BY THESE PRESENTS, that METROPOLITAN LIFE INSURANCE COMPANY

_____ a corporation incorporated under
the laws of one of the States of the United States, whose address is New York
_____ in the State of New York



hereinafter called Grantor, in consideration of the sum of ~~ten thousand five hundred and no/100~~ *and other valuable consideration*

ELEVEN THOUSAND FIVE HUNDRED and No/100 (\$11,500.00) DOLLARS

as to Grantor in hand paid by ~~Notary Public~~ **SUMNER G. WHITTIER**, as
Administrator of Veterans' Affairs, an Officer of the United States of America, whose address is Veterans Admin-
istration, Washington 25, D. C., hereinafter called Grantee, the receipt of which is hereby acknowledged, has
granted, bargained, sold, and released, and by these presents does grant, bargain, sell, and release unto the said
Grantee and unto his successors in such office, as such, and his or their assigns, the following-described property
situated in the county of Greenville, South Carolina, to wit:

All that parcel, piece or lot of land with the buildings and improvements thereon, situate, lying and being on the North side of Old Farm Lane, near the City of Greenville, in Greenville County, South Carolina, being shown as Lot 100 on plat of Woodfields, made by C. C. Jones, Surveyor, October, 1947, recorded in the R.M.C. Office for Greenville County, S. C., in Plat Book "S", at pages 112 and 113, and having according to said plat the following metes and bounds, to-wit: Beginning at an iron pin on the North side of Old Farm Lane at the joint front corner of Lots 99 and 100, and running thence along the line of Lot 99, N. 33-17 E., 112.6 feet to an iron pin; thence with the line of Lot 98, N. 42-17 E., 12 feet to an iron pin; thence with the line of Lot 105, S. 51-26 E., 127.1 feet to an iron pin on the West side of Milford Lane; thence along the West side of Milford Lane, S. 36-11 W., 70 feet to an iron pin; thence with the curve of Milford Lane and Old Farm Lane (the chord being S. 76-12 W., 36 feet) to an iron pin on the North side of Old Farm Lane; thence with the North side of Old Farm Lane, N. 65-42 W., 102.7 feet to the beginning corner.

369-7-6



INITIAL DELETIONS BEFORE EXECUTION

INITIAL DELETIONS BEFORE EXECUTION