

STATE OF SOUTH CAROLINA, GREENVILLE COUNTY

JUL 10 12 30 PM 1951

Know All Men by These Presents:

That I, Lowell H. Tankersley, in the State aforesaid, in consideration of the sum of Two Hundred Twenty-five & no/100 - - (\$225.00) - - - DOLLARS,


to the grantor(s) in hand paid at and before the sealing of these presents by the grantee(s) (the receipt whereof is hereby acknowledged), have granted, bargained, sold and released, and by these presents do grant, bargain, sell and release unto the said George P. Paul's, his heirs and assigns, forever:

All those pieces, parcels or lots of land situate on the Southwest side of the Jones Gap Road, near River Falls, in Cleveland Township, in Greenville County, South Carolina, shown as Lots 5 and 6 on plat of River Falls Subdivision No. 2, made by J. C. Hill, Surveyor, August 22, 1949, recorded in the R. M. C. Office for Greenville County, S. C., in Plat Book Z, at page 21, and having according to said plat the following metes and bounds, to-wit:

BEGINNING at an iron pin in the center of the Jones Gap Road at joint front corner of Lots 4 and 5, and running thence along the line of Lot 4, S. 54-25 W. 222.2 feet to an iron pin in the center of another road; thence along with the center of the last mentioned road, in a Northwesterly direction, along the line of Lots 25 and 26, 150 feet to an iron pin at corner of Lots 6 and 7; thence with the line of Lots 7 and 8, N. 54-25 E. 271 feet to an iron pin in the center of the Jones Gap Road; thence along the center of the Jones Gap Road, S. 28-15 E. 150.8 feet to the beginning corner.

This is a portion of that property conveyed to me by deed of L. A. Moseley and J. H. Cannon, recorded in said R. M. C. Office in Deed Book 349, at page 104.

Grantee to pay 1951 taxes.




TOGETHER with all and Singular the Rights, Members, Hereditaments and Appurtenances to the said premises belonging, or in anywise incident or appertaining

TO HAVE AND TO HOLD all and singular the said Premises before mentioned unto the grantee(s) hereinabove named, and his Heirs and Assigns forever.

And the grantor(s) do(es) hereby bind the grantor(s) and the grantor's(s) Heirs, Executors and Administrators to warrant and forever defend all and singular the said premises unto the grantee(s) hereinabove named, and the grantee's(s) Heirs and Assigns against the grantor(s) and the grantor's(s) Heirs and against every person whomsoever lawfully claiming or to claim the same or any part thereof.

Witness the grantor's(s) hand and seal this 3rd day of July in the year of our Lord One Thousand Nine Hundred and Fifty-one.

Signature of Lowell H. Tankersley with four seal lines.




Signed, Sealed and Delivered in the Presence of

Witness signatures: Margaret McCreary and Patrick C. Fant.

State of South Carolina, Greenville County

Personally appeared before me Margaret McCreary

and made oath that she saw the within named grantor(s) Lowell H. Tankersley sign, seal and as his act and deed deliver the within written deed, and that she, with Patrick C. Fant witnessed the execution thereof.



Sworn to before me this 3rd day of July, A. D. 1951. Signature of Patrick C. Fant.

Signature of Margaret McCreary.

State of South Carolina, Greenville County

RENUNCIATION OF DOWER

I, James G. Morgan, Notary Public, do hereby certify

unto all whom it may concern, that Mrs. Jane G. Tankersley, wife of the within named Lowell H. Tankersley, did this day appear before me, and upon being privately and separately examined by me, did declare that she does freely, voluntarily, and without any compulsion, dread or fear of any person or persons whomsoever, renounce, release, and forever relinquish unto George P. Paul's, his Heirs and Assigns, all her interest and estate, and also all her right and claim of Dower of, in or to all and singular the premises within mentioned and released.

GIVEN under my hand and seal this 3rd day of July, A. D. 1951. Signature of James G. Morgan.

Signature of Jane G. Tankersley.

Cancelled documentary stamps attached: S. C. \$; U. S. \$

Recorded this day of 19, at M., No.