




THE STATE OF SOUTH CAROLINA,
COUNTY OF GREENVILLE

JUL 3 8 45 AM 1948
WILLIE PARKER
R.S.C.



KNOW ALL MEN BY THESE PRESENTS, That I, RAY E. McALISTER.....

in the State aforesaid, in consideration of the sum of (\$3600.00) THIRTY SIX HUNDRED AND No/100
Dollars
to ME.....in hand paid at and before the sealing of these presents
by PAUL ROBERTSON.....
(the receipt whereof is hereby acknowledged), have granted, bargained, sold and released, and by these
presents do grant, bargain, sell and release unto the said PAUL ROBERTSON.....

all that piece, parcel or lot of land in BATES Township, GREENVILLE
County, State of South Carolina, DESCRIBED AS FOLLOWS:

BEGINNING at an iron pin at the right of way of FORREST DRIVE in the
sub-division known as HILL TOP DRIVE, in TRAVELERS REST, and running thence,
N 85-48 E, 312 feet along said Forrest Drive to an iron pin at the intersection
of lot # 40 on McAlister Drive; thence, S 41-40 W, along line of lot # 40,
245 feet to back line of lot # 36; thence, N 42-50 W, 218.1 feet to the
beginning corner.

This is better known as lot # 39 in the above mentioned sub-division, as
shown on plat made for RAY E. McALISTER by PICKELL AND PICKELL, Engineers and
dated OCT 16, 1948

The above described land is PART the same conveyed to me by
G. P. PETERSON on the 4th day of
DECEMBER 19 44, deed recorded in office Register of Mesne Conveyance for
GREENVILLE County, in Book 270 Page 14.

TOGETHER with all and singular the Rights, Members, Hereditaments and Appurtenances to the
said Premises belonging, or in anywise incident or appertaining.

TO HAVE AND TO HOLD all and singular the Premises before mentioned unto the said.....
PAUL ROBERTSON
HIS Heirs and Assigns forever.