






THE STATE OF SOUTH CAROLINA,
COUNTY OF *Greenville*



KNOW ALL MEN BY THESE PRESENTS, That *W. L. Nye*
of Greenville County
in the State aforesaid, in consideration of the sum of *\$1,431.00*
One Thousand Four Hundred Thirty One & 10/100 Dollars
to *me* in hand paid at and before the sealing of these presents
by *Frank Thacker*
(the receipt whereof is hereby acknowledged), have granted, bargained, sold and released, and by these
presents do grant, bargain, sell and release unto the said *Frank Thacker*
his heirs and assigns,

all that piece, parcel or lot of land in *Grove* Township, *Greenville*
County, State of South Carolina *and being described as*

As follows: Beginning at a point in
Saluda River, referring thence N 89-30 E
11-47 to I.P., thence S 0-30 E-3-17 to I.P., thence
N 89-30 E-3-17 to I.P., thence N 0-30 W 3-17 to
I.P., thence N 89-30 E-3-95 to I.P. in center of
Proposed road, thence along center of
said road S 21-30 W 11-02 to a point in center
of road, thence along center of said road
N 75-50 W 23-27 to a point in Saluda River,
thence up said river to the beginning
corner, containing fifty two and nine
tenths (52-9) acres more or less as per
survey and Plat made by J. Cole Smith
of Sons Dec 20th 1949, being bound on the north
by Thacker and others on the East and South
by Grantor and on the West by Saluda River.
The Grantor and Grantee each agree to give a road
on the line making the line the center of the road