




The State of South Carolina,)
County of GREENVILLE)



REC
GREENVILLE, S. C.
SEP 13 12 03 PM 1919
THE FARNSWORTH
R. M. C.

KNOW ALL MEN BY THESE PRESENTS, That T. C. STONE, TRUSTEE,

in the State aforesaid, in consideration of the sum of One Thousand, Four Hundred and
No/100 (\$1,400.00) ----- Dollars,

to me ----- in hand paid at and before the sealing of these presents by
G. Herman Walker and Furman C. Smith,

(the receipt whereof is hereby acknowledged), have granted, bargained, sold and released, and by these pres-
ents do grant, bargain, sell and release unto the said G. Herman Walker and Furman C.
Smith, their heirs and assigns, forever:

All those certain pieces, parcels or lots of land, situate,
lying and being on the Southeastern side of Summit Drive and the
Northern side of Reid Street, in a subdivision known as "Stone
Estates," and being known and designated as Lots Nos. Six (6),
Seven (7), Eight (8), Nine (9) and Ten (10), Section H, of said
Subdivision, and being described according to a plat prepared by
C. M. Furman, Jr., C. E., dated December, 1931, and entitled
"Stone Estates, Unit No. 2," as recorded in the R.M.C. Office
for Greenville County, S. C., in Plat Book G, at page 294. The
property herein conveyed has, according to said plat, the following
metes and bounds, courses and distances, to wit:

BEGINNING at an iron pin on the Northern side of Reid Street
at the joint front corner of Lots Nos. Ten (10) and Eleven (11),
Section H, which iron pin is one hundred seventy-five (175) feet,
more or less, in an easterly direction from the Northeastern
corner of the intersection of Reid Street and Summit Drive; and
running thence in a northerly direction one hundred fifty (150)
feet, more or less, to an iron pin in the Southern line of Lot
No. Five (5) in Section H; thence along the common line of Lots
Nos. Five (5) and Ten (10) of Section H in a Westerly direction
twenty-five (25) feet, more or less, to an iron pin, the joint
corner of Lots Nos. Five (5), Six (6) and Ten (10) of Section H;
thence along the common line of Lots Nos. Five (5) and Six (6)
of Section H in a Westerly direction forty-five and three-tenths
(45.3) feet, more or less, to an iron pin on the Southeastern
side of Summit Drive; thence along the Southeastern side of
Summit Drive in a Southwesterly direction one hundred eighty-two
and eight-tenths (182.8) feet, more or less, to an iron pin at
the Northeastern corner of the intersection of Summit Drive and
Reid Street; thence along the Northern side of Reid Street one
hundred seventy-five (175) feet, more or less, to an iron pin,
the beginning corner.

The grantee is granted the permission to resubdivide the
property herein conveyed into two (2) building lots fronting
on Reid Street, subject, however, to the restriction that no
garage is to be built on Summit Drive.

184-2-2; Thru 25