





Supplies, Greenville, S. C.

GREENVILLE, S. C.

SEP 13 2 05 PM 1931

W. H. FAIRBURN
F. M. C.

State of South Carolina
COUNTY OF GREENVILLE
GREENVILLE



KNOW ALL MEN BY THESE PRESENTS, That The Peoples National Bank of Greenville, S. C. as Trustee under the Will of W. B. Anthony, deceased a corporation chartered under the laws of the State of South Carolina

and having its principal place of business at Greenville in the State of South Carolina

for and in consideration of the sum of Twenty-eight Thousand & No/100 Dollars,

to it in hand duly paid at and before the sealing and delivery of these presents by the grantee hereinafter named (the receipt whereof is hereby acknowledged), has granted, bargained, sold and released, and by these presents does grant, bargain, sell and release unto Ward S. Stone, his heirs and assigns, forever

All that piece, parcel or lot of land in Greenville Township, Greenville County, South Carolina, in the City of Greenville, and having the following metes and bounds according to a plat made by W. D. Neves. Engr. July 1915, recorded in R. M. C. Office for Greenville County.

BEGINNING at an iron pin on a 12-foot alley at a point 154 feet northwest of the intersection of said alley and Markley Street and running thence with said Alley S. 71.15 W. 150 feet to iron pin at the intersection of said 12-foot alley with a 15-foot alley; thence N. 32 E. 65 feet to iron pin, corner of Lot No. 40; thence with line of Lot No. 40 102.3 feet to iron pin, corner of Lot No. 41; thence S. 19.10 E. 48 feet to beginning corner, being the same conveyed to Anthony Insurance Agency, Inc., formerly Greenville Real Estate Loan & Insurance Company, by Katie D. McDaniel, et al, by deed dated June 14, 1922, recorded in R. M. C. Office of Greenville County in Book 75 at Page 184.

ALSO, that piece, parcel or lot of land in Township, County and State aforesaid, in City of Greenville, having the following metes and bounds according to a plat and survey made by W. D. Neves, Engr. which plat is of record in R. M. C. Office for said County;

BEGINNING at an iron pin on a 12-foot alley at a point 154 feet northwest of intersection of said alley and Markley Street and running thence with said 12-foot alley N. 71.15 E. 50 feet to an iron pin on said alley; thence in a northerly direction in a line almost parallel with Markley Street to an iron pin, corner of Lots No. 43 and 42; thence with the rear line of Lots 41 and 42 to an iron pin, joint corner of Lots No. 40 and 41; thence S. 19.10 E. 48 feet, more or less, to beginning corner, being the same conveyed to Anthony Insurance Agency, Inc., formerly Greenville Real Estate Loan & Insurance Company, by Katie D. McDaniel, et al, by deed dated October 31, 1922, recorded in Book 87, Page 78.

ALSO, all those certain pieces, parcels or lots of land situate, lying and being in the Township, County, and State aforesaid, in the City of Greenville, known and designated as Lots Nos. one (1), two (2), three (3), four (4), five (5), six (6), seven (7), eight (8), nine (9), ten (10), eleven (11), twelve (12), thirteen (13), fourteen (14),