










THE STATE OF SOUTH CAROLINA,
COUNTY OF GREENVILLE



KNOW ALL MEN BY THESE PRESENTS, That We, Ernest R. Bull and W. Albert Bull, Executors under the Will of Walter P. Bull, in the State aforesaid, in consideration of the sum of EIGHTEEN THOUSAND Dollars (\$18,000.00) Dollars to us in hand paid at and before the sealing of these presents by M. W. Fore (the receipt whereof is hereby acknowledged), have granted, bargained, sold and released, and by these presents do grant, bargain, sell and release unto the said M. W. Fore, his Heirs and Assigns, forever

tract
all that piece, parcel or ~~lot~~ of land in Chick Springs Township, Greenville

County, State of South Carolina, Seven (7) miles from Greenville County Courthouse on Rutherford Road and Mountain Creek waters of Enoree River and containing 62½ acres, more or less, and having the following metes and bounds, to-wit:

BEGINNING on a stone 3XN on Rutherford Road, thence along said Road, N.4½ E., 4.00 chains to a stone 3XN; thence N.13 E., 14.03 chains to a stone 3XN; thence leaving Road, N.63 W., 5.25 chains to a stone 3XN; thence S.13 W., 8.50 chains to a stone 3XN; thence N.63 W., 3.30 chains to a stone 3XN; thence N.43 W., 5.58 chains to a stone; thence N.9 W., 2.85 chains to a stone 3XN; thence N.20½ E., 2.75 chains to a stone 3XN; thence N.50½ W., 2.35 chains to a stone; thence N.17½ E., 5.80 chains to a stone 3XN on bank of Mountain Creek; thence up Creek, N.25½ W., 11.50 chains to a stone 3XN; thence leaving Creek, S.37-¾ W., 12.00 chains to a Sassafras 3X0; thence S.16½ W., 21.26 chains to a stone 3XN; thence S.58 E., 14.70 chains to a stone 3XN; thence S.83 E., 15.00 chains to the beginning corner. This is the same land conveyed to W. P. Bull by E. Inman, Master, by deed dated February 12, 1935, recorded in the R. M. C. Office for Greenville County, in Deed Book 173, page 44.

ALSO:

All that piece, parcel or tract of land being in Chick Springs Township, Greenville County, State of South Carolina, lying on the South Bank of Mountain Creek, branch waters of Enoree River, adjoining lands of W. P. Bull estate and lands now or formerly of B. J. Edwards, and having the following metes and bounds, to-wit:

BEGINNING at corner post on the Southwest corner of bridge over Mountain Creek on Rutherford Road, thence with said Road, S.22¼ E., 8.64 chains to a point on East side of said Road; thence S.26-¾ W., 9.59 chains to a point on West side of said Road; thence S.37¼ W., 8.24 chains to point on West side of Rutherford Road; thence N.15¼ E., 11.62 chains to a stone on West side of Old Rutherford Road; thence N.61-10 W., 5.45 chains to a stone on steep hillside; thence S.15¼ W., 8.64 chains to an iron pin on North side of upland ditch; thence N.65½ W., 3.30 chains to iron pin on North side of ditch; thence N.42 W., 5.55 chains to a point on West side of gully; thence N.8 E., 2.93 chains to stone on West side of gully; thence N.23 E., 2.75 chains to