

THE STATE OF SOUTH CAROLINA,




VOL 324 PAGE 205

COUNTY OF Greenville

FILED
GREENVILLE CO. S. C.

OCT 22 10 08 AM 1947

OLIE FARNSWORTH
R. M. C.



KNOW ALL MEN BY THESE PRESENTS, That ...we, L. W. Craig and Cassie T.
 ...Craig,
 in the State aforesaid, in consideration of the sum of . Three thousand dollars. (\$3000.00)
 Dollars
 to us in hand paid at and before the sealing of these presents
 by John H. Styles and Inez Lolis Styles
 (the receipt whereof is hereby acknowledged), have granted, bargained, sold and released, and by these presents
 do grant, bargain, sell and release unto the said. . John H. Styles and Inez Lolis Styles and their
 Heirs and Assigns forever

all that piece, parcel or lot of land in Chick Springs Township, Greenville

County, State of South Carolina on the North East side of Highway number 253 being known and designated as lot number one of the property of John S. Loftis containing 2.05 acres, more or less, according to Plat made by G. A. Ellis on April 13th, 1945 and having the following mets and bounds to-wit:

BEGINNING at an iron pin on the North West fork of the Rainey Road and the Travelers Rest Road and running thence, S-45-W, 443 ft. to an iron pin on the North East side of Highway 253; thence on the North East side of Highway 253, N-82-W 224 ft. to an iron pin at corner of tract number two of Loftis property; thence along line of that tract N-46-E 270 ft. to an iron pin; thence N-39-E, 246 ft. to an iron pin on the North East side of the Travelers Rest Road; thence along the North East side of Travelers Rest Road, S-77½-E, 206 ft. to the beginning corner. This is the same tract of land conveyed by John S. Loftis to L. W. Craig and Cassie T. Craig on April 19th, 1945, deed recorded in the R. M. C. Office for said County and State in Deed Book 274 at page 296.

ALSO, all of that certain piece, parcel or tract of land in Chick Springs Township, Greenville County, South Carolina, containing 2 3/4 acres more or less, and described as follows:

BEGINNING at an iron pin in the fork of Travelers Rest and Rainey Roads and running thence; S-45-W 586 ft. to the edge of Highway number 253; thence with Highway 253, 350 ft. to another tar and gravel road; thence up said road 600 ft. to the beginning corner, according to a survey made by G/A Ellis, surveyor, dated December 12th, 1946. Being the same tract of land conveyed to L. W. Craig by M. C. Loftis and Mae Loftis on December 13th, 1946, deed recorded in said R. M. C. Office in Deed Book 304 at page 10.

The above described land is the same conveyed to me by
 on the day of
 19 , deed recorded in office of Register of Mesne Conveyance for
 County, in Book Page

TOGETHER with all and singular the Rights, Members, Hereditaments and Appurtenances to the said Premises belonging, or in anywise incident or appertaining.

TO HAVE AND TO HOLD all and singular the Premises before mentioned unto the said. . John H. . .
 . . Styles and Inez Lolis Styles and their
 Heirs and Assigns forever.