




THE STATE OF SOUTH CAROLINA,  
COUNTY OF Greenville

FILED  
GREENVILLE CO. S. C.

OCT 1 11 18 AM 1947

OLLIE FARNSWORTH  
R. M. C.



KNOW ALL MEN BY THESE PRESENTS, That I. Ina B. Brown,

in the State aforesaid, in consideration of the sum of Fifteen Hundred Forty Eight  
(\$1548.00) and No/100 Dollars

to me in hand paid at and before the sealing of these presents  
by Porter F. Vaughn and Margaret B. Vaughn

(the receipt whereof is hereby acknowledged), have granted, bargained, sold and released, and by  
these presents do grant, bargain, sell and release unto the said Porter F. Vaughn and  
Margaret B. Vaughn, their

all that piece, parcel or lot of land in Chick Springs Township, Greenville

County, State of South Carolina, about two and one half miles northwest from  
Greer, near Fairview Baptist Church, lying on the southeast side  
of Brannon Road (a new cut road), being bounded on the northwest  
by the said road and lands now or formerly of R. B. Vaughn, on the  
northeast by tract No. 1 of the I. B. Brannon lands (formerly, on  
the southeast by lands of Boiter and R. P. Wall, on the southwest  
by lands now or formerly of Frank Carman, and being shown and desi-  
gnated as lots 5, 6 and 7 on Plat of Property of I. B. Brannon Estate,  
prepared by H. S. Brockman, Surveyor, June 15th 1943, and being the  
same land that was conveyed to me by deeds recorded in the office of  
the R. M. C. for Greenville County in Deed Books 262 at page 138#  
and Deed Book 269 at page 388, and having the following courses and  
distances, to wit :-

Beginning on an iron pin on the northwest side of the said road  
and on the R. B. Vaughn line, joint corner of lots 1 and 5, and runs  
thence with the dividing line of lots 1 and 5 S. 57-45 E. 599 feet  
to an iron pin Boiter or Frady line; thence with the said line S. 41-  
30 W. 788.5 feet to a Poplar 3x, R. P. Wall line; thence with a dry  
ditch as the line N. 72-30 W. 121.5 feet to a bend; thence N. 46-30 W.  
110 feet to a bend; thence N. 85-15 W. 52.1 feet to a bend; thence  
N. 49-00 W. 266 feet to an iron pin on the R. B. Vaughn line and on  
the north side of the Brannon Road; thence with the said line and the  
northern side of the said road N. 37-00 E. 770.5 feet to the beginning  
corner, and containing Ten and Thirty Two One-hundredths (10.32) Acres  
more or less.

The above described land is \_\_\_\_\_ the same conveyed to me by  
\_\_\_\_\_ on the \_\_\_\_\_ day of  
19 \_\_\_\_\_, deed recorded in office of Register of Mesne Conveyance for  
\_\_\_\_\_ County, in Book \_\_\_\_\_ Page \_\_\_\_\_

TOGETHER with all and singular the Rights, Members, Hereditaments and Appurtenances to the said  
Premises belonging, or in anywise incident or appertaining.

TO HAVE AND TO HOLD all and singular the Premises before mentioned unto the said \_\_\_\_\_

Porter F. Vaughn and Margaret B. Vaughn, their

Heirs and Assigns forever.